

SPOKANE POLICE DEPARTMENT

PRELIMINARY CITYWIDE **IBR** CRIME REPORT



Preliminary IBR Counts

CHIEF OF POLICE

Craig Meidl

Period Ending: Saturday, December 21, 2019

NIBRS Categories (Part 1 Selected)		7 Day Comparison			28 Day Comparison			YTD Comparison		
		Current	Prior	Percent	Current	Prior	Percent	Current	Prior	Percent
Violent	Criminal Homicide	0	0		0	1	-100.00%	4	8	-50.00%
	Rape	3	1	200.00%	14	16	-12.50%	237	345	-31.30%
	Robbery - Commercial	2	7	-71.43%	12	11	9.09%	91	79	15.19%
	Robbery - Person	2	5	-60.00%	16	18	-11.11%	220	233	-5.58%
	Aggravated Assault - Non DV	7	9	-22.22%	32	47	-31.91%	566	641	-11.70%
	Aggravated Assault - DV	8	5	60.00%	30	33	-9.09%	353	424	-16.75%
Violent Total:		22	27	-18.52%	104	126	-17.46%	1471	1730	-14.97%
Property	Burglary - Residential	7	8	-12.50%	52	76	-31.58%	857	1119	-23.41%
	Burglary Garage	7	5	40.00%	22	29	-24.14%	536	581	-7.75%
	Burglary Commercial	12	7	71.43%	39	26	50.00%	428	456	-6.14%
	Larceny	176	195	-9.74%	767	793	-3.28%	10438	12475	-16.33%
	Vehicle Theft	26	32	-18.75%	124	84	47.62%	1302	1731	-24.78%
	Arson	0	1	-100.00%	2	5	-60.00%	45	48	-6.25%
Property Total:		228	248	-8.06%	1006	1013	-0.69%	13606	16410	-17.09%
Preliminary Part 1 Crime Totals:		250	275	-9.09%	1110	1139	-2.55%	15077	18140	-16.89%
Current 7 Day Period:		12/15/2019 - 12/21/2019			Prior 7 Day Period:		12/8/2019 - 12/14/2019			
Current 28 Day Period:		11/24/2019 - 12/21/2019			Prior 28 Day Period:		10/27/2019 - 11/23/2019			
Current YTD Day Period:		1/1/2019 - 12/21/2019			Prior YTD Period:		1/1/2018 - 12/21/2018			

Prepared by SPD Crime Analysis Office - Tuesday, December 24, 2019

NOTE: SPD moved from UCR to the NIBRS reporting standard on 10/4/16 following the transition to a new RMS System. [Numbers on CompStat reports prior to this date should not be used as a comparison to those on this report.](#) Additional info on these reporting standards can be found on the FBI website: <https://ucr.fbi.gov/nibrs-overview>

This chart represents Preliminary counts of selected crime categories from Police Case Reports. Full statistical analysis to determine the confidence level of this data has not been performed. The % change columns on the preliminary counts differ from the percentage change on the NIBRS crime report, sometimes significantly. The CompStat report is designed for operational use and includes only selected NIBRS categories and coding less complex than full NIBRS rules. Official statistics for these and other NIBRS categories can be found on WASPC & FBI websites once available.



SPOKANE POLICE DEPARTMENT



NORTH

Police Service Area

PSA Commander

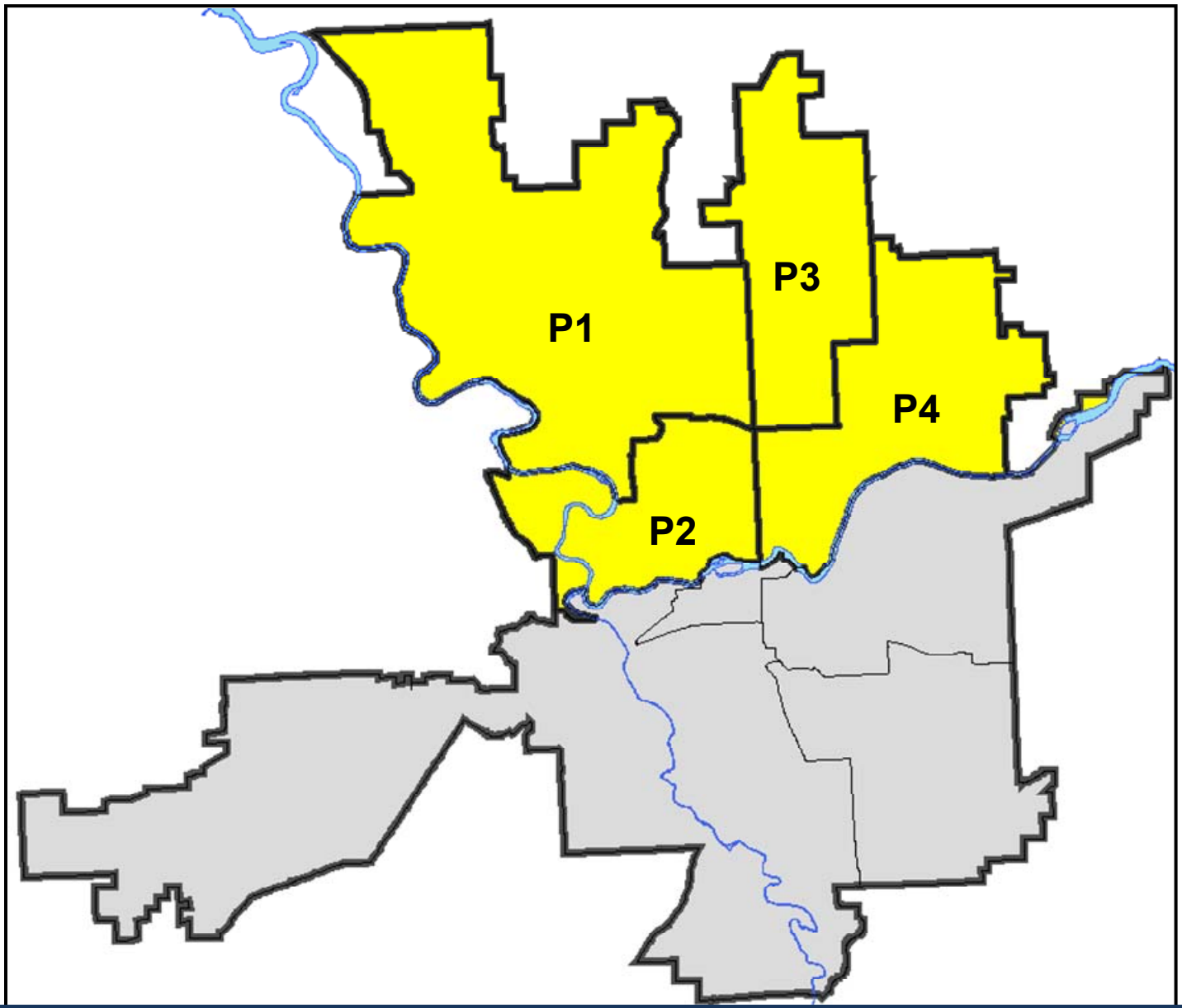
Captain Mark Griffiths

Northwest District (P1)

Central District (P2)

Neva-Wood District (P3)

Northeast District (P4)



POLICE SUMMARY - Ending: Saturday, December 21, 2019

NORTH PRECINCT (P1, P2, P3, and P4)



Preliminary IBR Counts

NIBRS Categories (Part 1 Selected)		7 Day Comparison			28 Day Comparison			YTD Comparison		
		Current	Prior	Percent	Current	Prior	Percent	Current	Prior	Percent
Violent	Criminal Homicide	0	0		0	0		1	5	-80.00%
	Rape	3	1	200.00%	10	10	0.00%	138	200	-31.00%
	Robbery - Commercial	2	5	-60.00%	10	7	42.86%	68	56	21.43%
	Robbery - Person	2	1	100.00%	7	8	-12.50%	105	131	-19.85%
	Aggravated Assault - Non DV	3	7	-57.14%	16	33	-51.52%	296	326	-9.20%
	Aggravated Assault - DV	3	3	0.00%	15	20	-25.00%	208	267	-22.10%
Violent Total:		13	17	-23.53%	58	78	-25.64%	816	985	-17.16%
Property	Burglary - Residential	3	7	-57.14%	37	46	-19.57%	570	725	-21.38%
	Burglary Garage	5	5	0.00%	20	15	33.33%	338	408	-17.16%
	Burglary Commercial	5	3	66.67%	18	7	157.14%	198	228	-13.16%
	Larceny	118	119	-0.84%	483	485	-0.41%	6450	8156	-20.92%
	Vehicle Theft	15	19	-21.05%	83	51	62.75%	866	1172	-26.11%
	Arson	0	0		0	4	-100.00%	24	27	-11.11%
Property Total:		146	153	-4.58%	641	608	5.43%	8446	10716	-21.18%
Preliminary Part 1 Crime Totals:		159	170	-6.47%	699	686	1.90%	9262	11701	-20.84%
Current 7 Day Period:		12/15/2019 - 12/21/2019			Prior 7 Day Period:		12/8/2019 - 12/14/2019			
Current 28 Day Period:		11/24/2019 - 12/21/2019			Prior 28 Day Period:		10/27/2019 - 11/23/2019			
Current YTD Day Period:		1/1/2019 - 12/21/2019			Prior YTD Period:		1/1/2018 - 12/21/2018			

Prepared by SPD Crime Analysis Office - Tuesday, December 24, 2019

NOTE: SPD moved from UCR to the NIBRS reporting standard on 10/4/16 following the transition to a new RMS System. [Numbers on CompStat reports prior to this date should not be used as a comparison to those on this report.](#) Additional info on these reporting standards can be found on the FBI website: <https://ucr.fbi.gov/nibrs-overview>

This chart represents Preliminary counts of selected crime categories from Police Case Reports. Full statistical analysis to determine the confidence level of this data has not been performed. The % change columns on the preliminary counts differ from the percentage change on the NIBRS crime report, sometimes significantly. The CompStat report is designed for operational use and includes only selected NIBRS categories and coding less complex than full NIBRS rules. Official statistics for these and other NIBRS categories can be found on WASPC & FBI websites once available.



POLICE SUMMARY - Ending: Saturday, December 21, 2019



NW - Northwest District (P1)

Preliminary IBR Counts

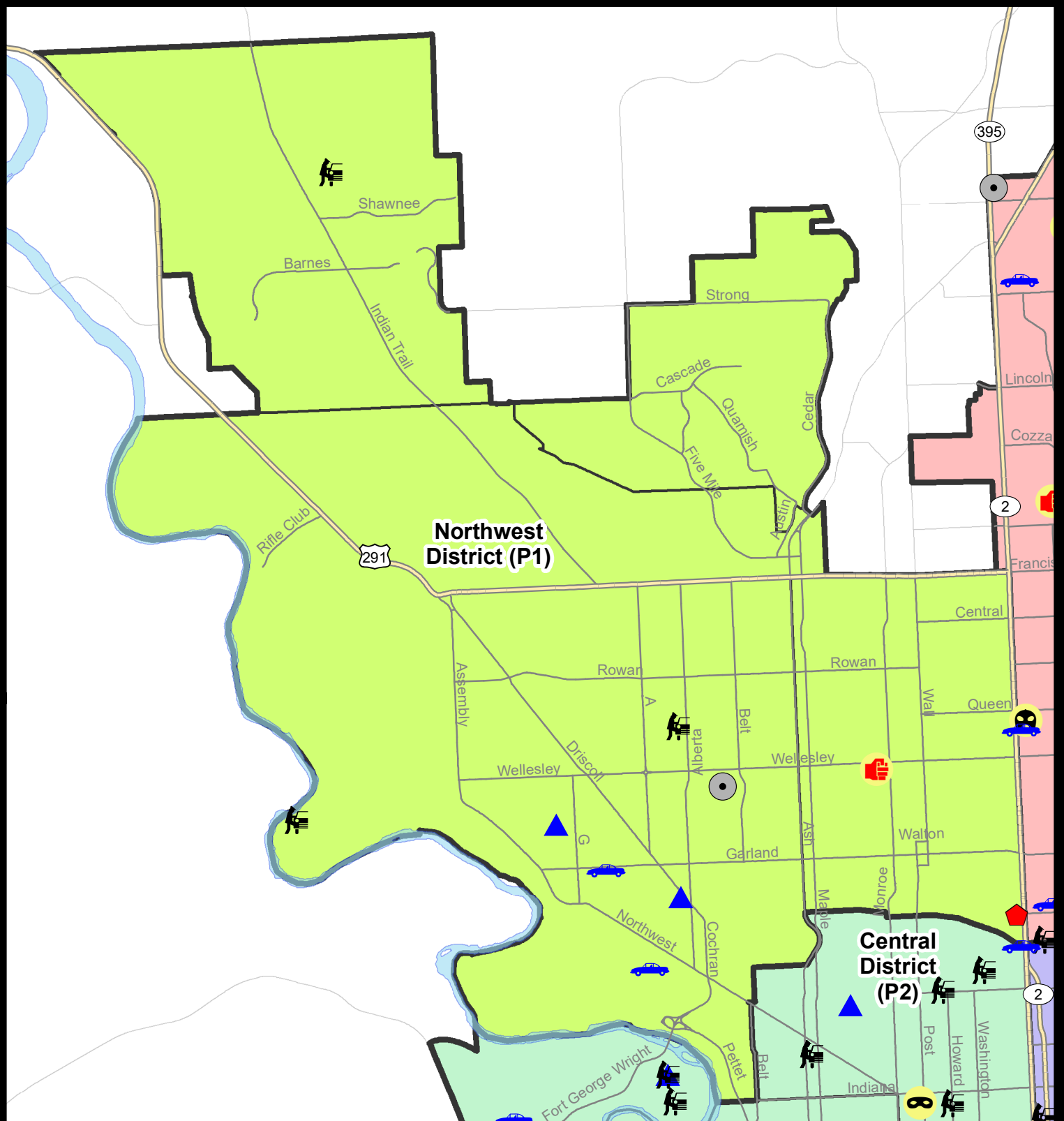
NIBRS Categories (Part 1 Selected)		7 Day Comparison			28 Day Comparison			YTD Comparison		
		Current	Prior	Percent	Current	Prior	Percent	Current	Prior	Percent
Violent	Criminal Homicide	0	0		0	0		0	2	-100.00%
	Rape	1	0		2	1	100.00%	32	44	-27.27%
	Robbery - Commercial	0	0		0	0		5	6	-16.67%
	Robbery - Person	0	0		1	2	-50.00%	17	19	-10.53%
	Aggravated Assault - Non DV	1	0		2	7	-71.43%	46	50	-8.00%
	Aggravated Assault - DV	0	1	-100.00%	3	4	-25.00%	45	42	7.14%
Violent Total:		2	1	100.00%	8	14	-42.86%	145	163	-11.04%
Property	Burglary - Residential	1	0		4	10	-60.00%	128	160	-20.00%
	Burglary Garage	2	2	0.00%	5	5	0.00%	100	102	-1.96%
	Burglary Commercial	1	1	0.00%	3	0		28	32	-12.50%
	Larceny	24	26	-7.69%	94	81	16.05%	1183	1679	-29.54%
	Vehicle Theft	2	3	-33.33%	12	5	140.00%	146	190	-23.16%
	Arson	0	0		0	1	-100.00%	6	4	50.00%
Property Total:		30	32	-6.25%	118	102	15.69%	1591	2167	-26.58%
Preliminary Part 1 Crime Totals:		32	33	-3.03%	126	116	8.62%	1736	2330	-25.49%
Current 7 Day Period:		12/15/2019 - 12/21/2019			Prior 7 Day Period:		12/8/2019 - 12/14/2019			
Current 28 Day Period:		11/24/2019 - 12/21/2019			Prior 28 Day Period:		10/27/2019 - 11/23/2019			
Current YTD Day Period:		1/1/2019 - 12/21/2019			Prior YTD Period:		1/1/2018 - 12/21/2018			

Prepared by SPD Crime Analysis Office - Tuesday, December 24, 2019

NOTE: SPD moved from UCR to the NIBRS reporting standard on 10/4/16 following the transition to a new RMS System. [Numbers on CompStat reports prior to this date should not be used as a comparison to those on this report.](#) Additional info on these reporting standards can be found on the FBI website: <https://ucr.fbi.gov/nibrs-overview>

This chart represents Preliminary counts of selected crime categories from Police Case Reports. Full statistical analysis to determine the confidence level of this data has not been performed. The % change columns on the preliminary counts differ from the percentage change on the NIBRS crime report, sometimes significantly. The CompStat report is designed for operational use and includes only selected NIBRS categories and coding less complex than full NIBRS rules. Official statistics for these and other NIBRS categories can be found on WASPC & FBI websites once available.





City of Spokane
Northwest District (P1)
Selected
Crime Codes
2019-12-15 to 2019-12-21
 Prepared By:
 Crime Analysis Unit
 Spokane Police Department

Legend

NIBRS Events

Criminal Homicide	Robbery Person	Burglary Commercial
Rape	Aggravated Assault	Vehicle Prowling
Robbery Commercial	Burglary Residential	Vehicle Theft
	Burglary Garage	Arson

*Cases Represent LERMS Crime Codes
 Points may indicate multiple events
 Note: Veh Prowl is only Larceny displayed*

*For Additional Information on
 Incidents pertaining to an
 Area, Trend, or Pattern
 Contact Information Analysis*

0 0.25 0.5 1 Miles

SPokane
INFORMATION

THIS IS NOT A LEGAL DOCUMENT:
 The information shown on this map is compiled
 from various sources and is subject to constant
 revision. Information shown on this map should
 not be used to determine the location of facilities
 in relationship to property lines, section lines,
 streets, etc.

Sunday - Saturday

NW - Northwest District (P1)

12/15/2019 TO 12/21/2019



<u>A/C</u>	<u>Offense Statute</u>	<u>Address</u>	<u>Reported Date</u>	<u>Dist</u>
C	RAPE 2D		12/18/2019	P1
<u>SPA1BS</u>				
C	THEFT 2D ALL OTHER	2800 W HOLYOKE AVE	12/15/2019	P1
C	THEFT 3D ALL OTHER	7000 N FISCHER CT	12/19/2019	P1
<u>SPA1IT</u>				
A	THEFT 3D FROM MOTOR VEHICLE	5200 W NAVAHO AVE	12/15/2019	P1
C	THEFT 3D VEHICLE PARTS AND ACCESSORIES	W STRONG RD / N FULLVIEW LN	12/20/2019	P1
<u>SPA1NH</u>				
C	ASSAULT 2D	4600 N MADISON ST	12/19/2019	P1
C	MAIL THEFT	5000 N HOWARD ST	12/17/2019	P1
C	MAIL THEFT	4800 N WALNUT ST	12/18/2019	P1
C	RESIDENTIAL BURGLARY	0 W GRAY CT	12/20/2019	P3
C	THEFT 1D ALL OTHER	4500 N WHITEHOUSE ST	12/16/2019	P1
C	THEFT 1D FROM BUILDING	4600 N MADISON ST	12/19/2019	P1
C	THEFT 2D FROM BUILDING	4700 N DIVISION ST	12/15/2019	P1
C	THEFT 3D CITY ALL OTHER	0 W COLUMBIA AVE	12/15/2019	P1
C	THEFT 3D FROM BUILDING	4700 N DIVISION ST	12/17/2019	P2
A	THEFT 3D SHOPLIFTING	3800 N DIVISION ST	12/16/2019	P1
C	THEFT 3D VEHICLE PARTS AND ACCESSORIES	1100 W GARLAND AVE	12/17/2019	P1
<u>SPA1NW</u>				
C	BURGLARY 2D COMMERCIAL	2300 W WELLESLEY AVE	12/21/2019	P1
C	BURGLARY 2D GARAGE	2600 W GORDON AVE	12/17/2019	P1
C	BURGLARY 2D GARAGE	3600 W LONGFELLOW AVE	12/18/2019	P1
C	MAIL THEFT	2800 W SANSON AVE	12/16/2019	P1
C	MAIL THEFT	1700 W GORDON AVE	12/18/2019	P1
C	MAIL THEFT	3100 W CIRCLE PL	12/19/2019	P1
	THEFT 2D ALL OTHER	4800 N ASSEMBLY ST	12/17/2019	P1
C	THEFT 2D FROM BUILDING	2300 W WELLESLEY AVE	12/15/2019	P1
C	THEFT 3D ALL OTHER	2300 W WELLESLEY AVE	12/15/2019	P1
C	THEFT 3D ALL OTHER	2200 W WELLESLEY AVE	12/18/2019	P1
C	THEFT 3D FROM MOTOR VEHICLE	4400 N AUBREY L WHITE PKWY	12/17/2019	P1
C	THEFT 3D FROM MOTOR VEHICLE	2600 W QUEEN AVE	12/19/2019	P1
C	THEFT 3D SHOPLIFTING	2800 W GARLAND AVE	12/16/2019	P1
C	THEFT OF A FIREARM FROM BUILDING	5600 N FOTHERINGHAM ST	12/19/2019	P1
C	THEFT OF MOTOR VEHICLE	2900 W FAIRVIEW AVE	12/16/2019	P1
C	THEFT OF MOTOR VEHICLE	3800 N E ST	12/17/2019	P1

For protection of victim privacy, the entire address on sexual assault crimes has been redacted.

POLICE SUMMARY - Ending: Saturday, December 21, 2019



NW - North Central District (P2)

Preliminary IBR Counts

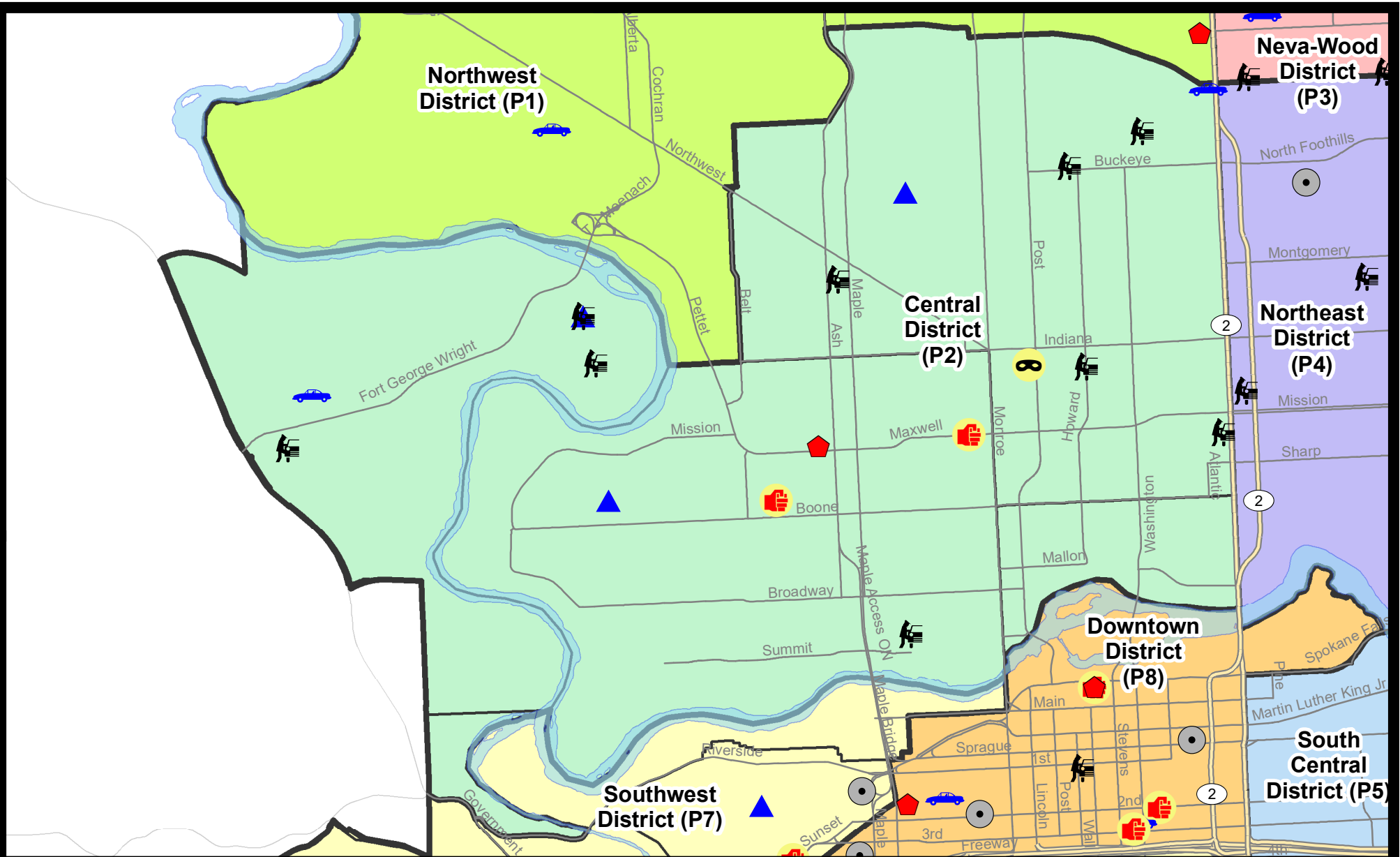
NIBRS Categories (Part 1 Selected)		7 Day Comparison			28 Day Comparison			YTD Comparison		
		Current	Prior	Percent	Current	Prior	Percent	Current	Prior	Percent
Violent	Criminal Homicide	0	0		0	0		1	0	
	Rape	1	1	0.00%	2	3	-33.33%	34	48	-29.17%
	Robbery - Commercial	0	0		0	2	-100.00%	7	8	-12.50%
	Robbery - Person	1	0		2	2	0.00%	23	36	-36.11%
	Aggravated Assault - Non DV	1	2	-50.00%	3	5	-40.00%	76	76	0.00%
	Aggravated Assault - DV	1	0		4	4	0.00%	47	67	-29.85%
Violent Total:		4	3	33.33%	11	16	-31.25%	188	235	-20.00%
Property	Burglary - Residential	1	1	0.00%	10	13	-23.08%	135	160	-15.63%
	Burglary Garage	3	0		3	3	0.00%	82	85	-3.53%
	Burglary Commercial	0	1	-100.00%	2	1	100.00%	39	59	-33.90%
	Larceny	23	28	-17.86%	91	93	-2.15%	1279	1495	-14.45%
	Vehicle Theft	2	0		18	9	100.00%	172	248	-30.65%
	Arson	0	0		0	0		7	1	600.00%
Property Total:		29	30	-3.33%	124	119	4.20%	1714	2048	-16.31%
Preliminary Part 1 Crime Totals:		33	33	0.00%	135	135	0.00%	1902	2283	-16.69%
Current 7 Day Period:		12/15/2019 - 12/21/2019			Prior 7 Day Period:		12/8/2019 - 12/14/2019			
Current 28 Day Period:		11/24/2019 - 12/21/2019			Prior 28 Day Period:		10/27/2019 - 11/23/2019			
Current YTD Day Period:		1/1/2019 - 12/21/2019			Prior YTD Period:		1/1/2018 - 12/21/2018			

Prepared by SPD Crime Analysis Office - Tuesday, December 24, 2019

NOTE: SPD moved from UCR to the NIBRS reporting standard on 10/4/16 following the transition to a new RMS System. [Numbers on CompStat reports prior to this date should not be used as a comparison to those on this report.](#) Additional info on these reporting standards can be found on the FBI website: <https://ucr.fbi.gov/nibrs-overview>

This chart represents Preliminary counts of selected crime categories from Police Case Reports. Full statistical analysis to determine the confidence level of this data has not been performed. The % change columns on the preliminary counts differ from the percentage change on the NIBRS crime report, sometimes significantly. The CompStat report is designed for operational use and includes only selected NIBRS categories and coding less complex than full NIBRS rules. Official statistics for these and other NIBRS categories can be found on WASPC & FBI websites once available.







City of Spokane
Central District (P2)
Selected
Crime Types
2019-12-15 to 2019-12-21
 Prepared By:
 Crime Analysis Unit
 Spokane Police Department

Legend

NIBRS Events



Cases Represent LERMS Crime Codes
 Points may indicate multiple events
 Note: Veh Prowl is only Larceny category displayed



For Additional Information on Incidents
 pertaining to an Area, Trend, or Pattern
 Contact Information Analysis

0 0.2 0.4 0.6 Miles



THIS IS NOT A LEGAL DOCUMENT:
 The information shown on this map is compiled
 from various sources and is subject to constant
 revision. Information shown on this map should
 not be used to determine the location of facilities
 in relationship to property lines, section lines,
 streets, etc.



Sunday - Saturday

NW - Central District (P2)

12/15/2019 TO 12/21/2019



<u>A/C</u>	<u>Offense Statute</u>	<u>Address</u>	<u>Reported Date</u>	<u>Dist</u>
<u>SPA2EG</u>				
C	BURGLARY 2D GARAGE	1300 W CHELAN AVE	12/16/2019	P1
C	MAIL THEFT	2000 N WALL ST	12/15/2019	P2
C	MAIL THEFT	1400 W MONTGOMERY AVE	12/18/2019	P2
C	ROBBERY 1D PERSON	800 W NORA AVE	12/16/2019	P2
C	THEFT 2D ALL OTHER	1400 N WASHINGTON ST	12/15/2019	P1
C	THEFT 2D FROM BUILDING	700 W BOONE AVE	12/18/2019	P2
C	THEFT 2D FROM MOTOR VEHICLE	2200 N ASH ST	12/16/2019	P2
C	THEFT 2D FROM MOTOR VEHICLE	2200 N ASH ST	12/16/2019	P2
C	THEFT 2D FROM MOTOR VEHICLE	N HOWARD ST / W NORA AVE	12/17/2019	P2
C	THEFT 2D FROM MOTOR VEHICLE	1400 N DIVISION ST	12/18/2019	P2
C	THEFT 3D ALL OTHER	2700 N CEDAR ST	12/19/2019	P2
C	THEFT 3D FROM MOTOR VEHICLE	600 W BUCKEYE AVE	12/15/2019	P2
C	THEFT 3D FROM MOTOR VEHICLE	300 W WAVERLY PL	12/17/2019	P2
C	THEFT OF MOTOR VEHICLE	3000 N DIVISION ST	12/20/2019	P2
<u>SPA2RS</u>				
C	THEFT 2D FROM BUILDING	900 N MONROE ST	12/21/2019	P2
C	THEFT 3D ALL OTHER	N MONROE ST / W MALLON AVE	12/19/2019	P2
C	THEFT 3D FROM BUILDING	900 N WASHINGTON ST	12/17/2019	P2
C	THEFT 3D SHOPLIFTING	900 N DIVISION ST	12/20/2019	P2
<u>SPA2WC</u>				
C	ASSAULT 1D	1900 W SHARP AVE	12/18/2019	P1
C	ASSAULT 1D	W MAXWELL AVE / N MADISON ST	12/21/2019	P2
C	BURGLARY 2D GARAGE	2700 W SHARP AVE	12/16/2019	P2
C	IBR Purposes Only - Sodomy		12/17/2019	P2
C	MAIL THEFT	1500 W HIGHLINE LN	12/16/2019	P2
C	RESIDENTIAL BURGLARY	1700 W MAXWELL AVE	12/18/2019	P1
C	THEFT 2D FROM MOTOR VEHICLE	N CEDAR ST / W BRIDGE AVE	12/19/2019	P2
C	THEFT 3D ALL OTHER	1500 W SHARP AVE	12/20/2019	P2
C	THEFT 3D FROM BUILDING	1700 W MALLON AVE	12/17/2019	P2
<u>SPA2WH</u>				
C	BURGLARY 2D GARAGE	2800 W ELLIOTT DR	12/17/2019	P2
A	MAIL THEFT	N RIVER RIDGE BLVD / N SAND BROOK ST	12/15/2019	P2
C	THEFT 3D FROM MOTOR VEHICLE	2800 W ELLIOTT DR	12/16/2019	P2
C	THEFT 3D FROM MOTOR VEHICLE	1900 N HOLY NAMES CT	12/16/2019	P2
A	THEFT 3D FROM MOTOR VEHICLE	1600 N RIVER RIDGE BLVD	12/17/2019	P2
C	THEFT OF MOTOR VEHICLE	3900 W RANDOLPH RD	12/17/2019	P1

POLICE SUMMARY - Ending: Saturday, December 21, 2019



NE - Neva-Wood District (P3)

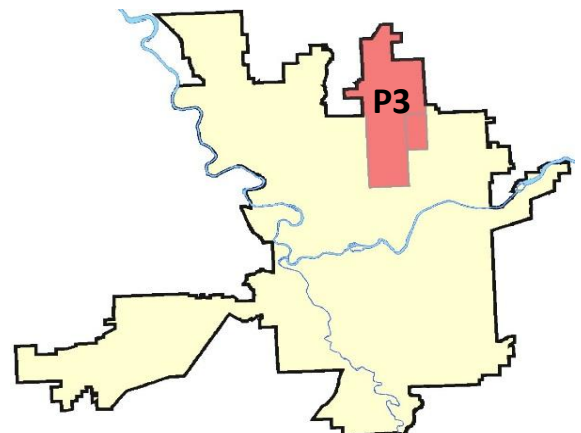
Preliminary IBR Counts

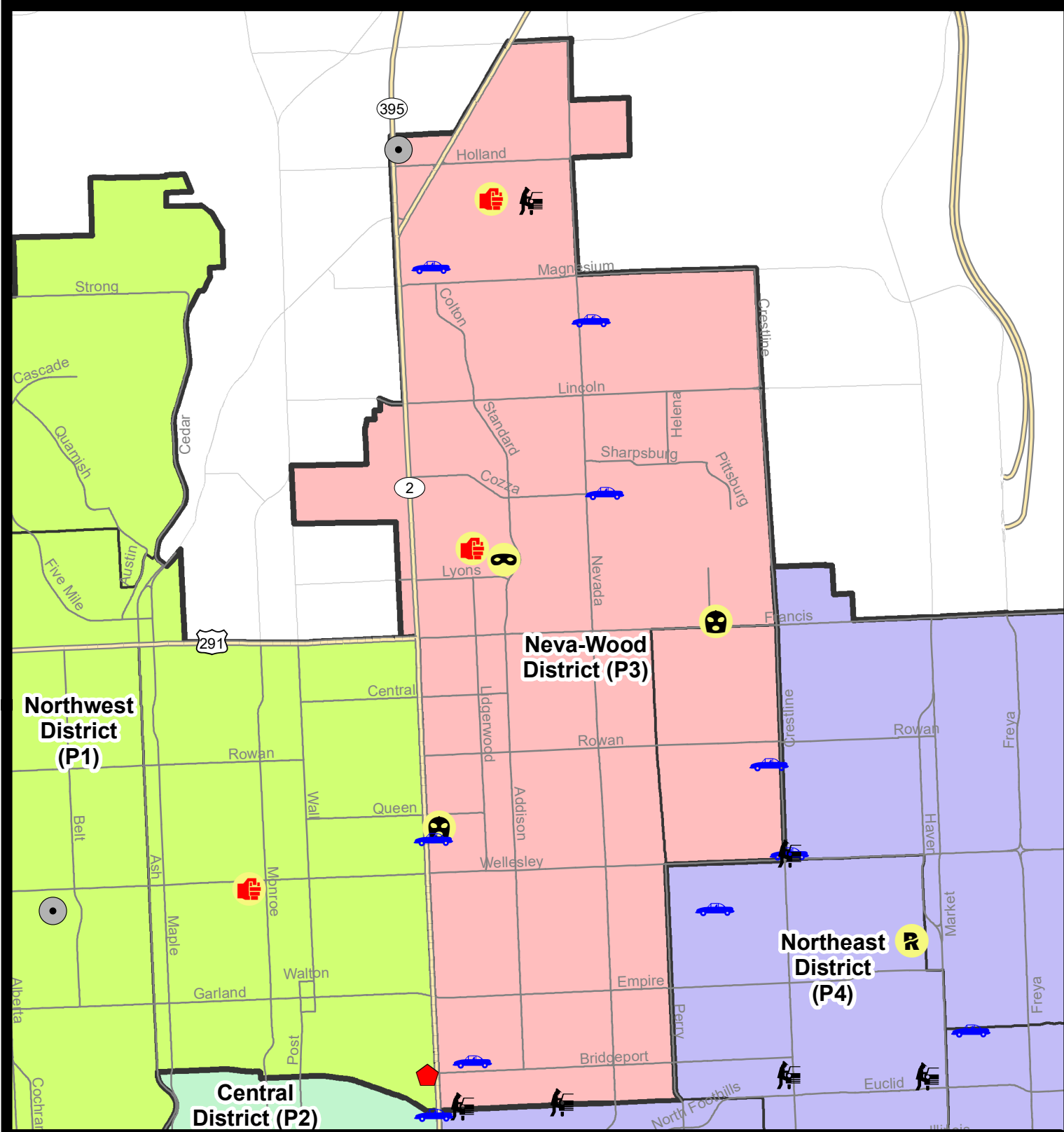
NIBRS Categories (Part 1 Selected)		7 Day Comparison			28 Day Comparison			YTD Comparison		
		Current	Prior	Percent	Current	Prior	Percent	Current	Prior	Percent
Violent	Criminal Homicide	0	0		0	0		0	1	-100.00%
	Rape	0	0		3	2	50.00%	32	56	-42.86%
	Robbery - Commercial	2	3	-33.33%	7	4	75.00%	37	24	54.17%
	Robbery - Person	1	0		3	2	50.00%	36	38	-5.26%
	Aggravated Assault - Non DV	1	2	-50.00%	5	9	-44.44%	77	99	-22.22%
	Aggravated Assault - DV	1	0		5	6	-16.67%	63	87	-27.59%
Violent Total:		5	5	0.00%	23	23	0.00%	245	305	-19.67%
Property	Burglary - Residential	0	4	-100.00%	13	8	62.50%	159	199	-20.10%
	Burglary Garage	0	3	-100.00%	9	3	200.00%	105	143	-26.57%
	Burglary Commercial	1	0		6	4	50.00%	77	72	6.94%
	Larceny	42	41	2.44%	166	194	-14.43%	2409	3137	-23.21%
	Vehicle Theft	6	10	-40.00%	26	20	30.00%	288	381	-24.41%
	Arson	0	0		0	2	-100.00%	6	10	-40.00%
Property Total:		49	58	-15.52%	220	231	-4.76%	3044	3942	-22.78%
Preliminary Part 1 Crime Totals:		54	63	-14.29%	243	254	-4.33%	3289	4247	-22.56%
Current 7 Day Period:		12/15/2019 - 12/21/2019			Prior 7 Day Period:		12/8/2019 - 12/14/2019			
Current 28 Day Period:		11/24/2019 - 12/21/2019			Prior 28 Day Period:		10/27/2019 - 11/23/2019			
Current YTD Day Period:		1/1/2019 - 12/21/2019			Prior YTD Period:		1/1/2018 - 12/21/2018			

Prepared by SPD Crime Analysis Office - Tuesday, December 24, 2019

NOTE: SPD moved from UCR to the NIBRS reporting standard on 10/4/16 following the transition to a new RMS System. [Numbers on CompStat reports prior to this date should not be used as a comparison to those on this report.](#) Additional info on these reporting standards can be found on the FBI website: <https://ucr.fbi.gov/nibrs-overview>

This chart represents Preliminary counts of selected crime categories from Police Case Reports. Full statistical analysis to determine the confidence level of this data has not been performed. The % change columns on the preliminary counts differ from the percentage change on the NIBRS crime report, sometimes significantly. The CompStat report is designed for operational use and includes only selected NIBRS categories and coding less complex than full NIBRS rules. Official statistics for these and other NIBRS categories can be found on WASPC & FBI websites once available.





City of Spokane
Neva-Wood District (P3)
Selected Crime Codes
2019-12-15 to 2019-12-21
 Prepared By:
 Crime Analysis Unit
 Spokane Police Department

Legend

NIBRS Events

Criminal Homicide	Robbery Person	Burglary Commercial
Rape	Aggravated Assault	Vehicle Prowling
Robbery Commercial	Burglary Residential	Vehicle Theft
Burglary Garage	Arson	

*Cases Represent LERMS Crime Codes
 Points may indicate multiple events
 Note: Veh Prowl is only Larceny displayed*

*For Additional Information on
 Incidents pertaining to an
 Area, Trend, or Pattern
 Contact Information Analysis*

0 0.2 0.4 0.8 Miles

THIS IS NOT A LEGAL DOCUMENT:
 The information shown on this map is compiled from various sources and is subject to constant revision. Information shown on this map should not be used to determine the location of facilities in relationship to property lines, section lines, streets, etc.

Sunday - Saturday

NE - Neva-Wood District (P3)

12/15/2019 TO 12/21/2019



<u>A/C</u>	<u>Offense Statute</u>	<u>Address</u>	<u>Reported Date</u>	<u>Dist</u>
SPB3NL				
C	ASSAULT 2D SEXUAL MOTIVATION	9200 N COLTON ST	12/15/2019	P4
C	ASSAULT 3D WEAPON OR NEGLIGENT INJURY	200 E WEDGEWOOD AVE	12/20/2019	P4
C	BURGLARY 2D COMMERCIAL	9600 N DIVISION ST	12/20/2019	P1
C	IBR Purposes Only - Shoplifting	4700 N DIVISION ST	12/15/2019	P3
C	MAIL THEFT	1200 E SANSON AVE	12/17/2019	P3
C	MAIL THEFT	200 E CROWN AVE	12/21/2019	P3
C	RETAIL THEFT WITH SPECIAL CIRCUMSTANCES 3D	9200 N NEVADA ST	12/18/2019	P3
C	ROBBERY 1D COMMERCIAL	1700 E FRANCIS AVE	12/16/2019	P4
A	ROBBERY 1D PERSON	6900 N WISCOMB ST	12/19/2019	P4
C	ROBBERY 2D COMMERCIAL	4700 N DIVISION ST	12/18/2019	P1
C	TAKING MOTOR VEHICLE WITHOUT PERMISSION 2D	100 E COURTLAND AVE	12/19/2019	P4
C	THEFT 2D ALL OTHER	10100 N NEWPORT HWY	12/16/2019	P3
C	THEFT 2D FROM BUILDING	300 E WEDGEWOOD AVE	12/16/2019	P3
C	THEFT 2D FROM BUILDING	8000 N DIVISION ST	12/16/2019	P3
C	THEFT 2D FROM BUILDING	9200 N COLTON ST	12/19/2019	P3
C	THEFT 2D SHOPLIFTING	4700 N DIVISION ST	12/19/2019	P3
C	THEFT 2D SHOPLIFTING	9600 N NEWPORT HWY	12/19/2019	P3
C	THEFT 3D ALL OTHER	9600 N DIVISION ST	12/16/2019	P3
C	THEFT 3D ALL OTHER	9600 N DIVISION ST	12/18/2019	P3
C	THEFT 3D ALL OTHER	600 E ST THOMAS MOORE WAY	12/18/2019	P3
C	THEFT 3D ALL OTHER	9600 N DIVISION ST	12/19/2019	P3
C	THEFT 3D ALL OTHER	9200 N COLTON ST	12/19/2019	P3
C	THEFT 3D ALL OTHER	600 E ST THOMAS MOORE WAY	12/19/2019	P3
C	THEFT 3D CITY SHOPLIFTING	9200 N COLTON ST	12/15/2019	P4
C	THEFT 3D CITY SHOPLIFTING	9200 N COLTON ST	12/16/2019	P4
C	THEFT 3D CITY SHOPLIFTING	9200 N COLTON ST	12/16/2019	P4
C	THEFT 3D CITY SHOPLIFTING	9200 N COLTON ST	12/16/2019	P4
C	THEFT 3D CITY SHOPLIFTING	9200 N COLTON ST	12/19/2019	P4
C	THEFT 3D FROM BUILDING	300 E WABASH AVE	12/16/2019	P3
C	THEFT 3D FROM BUILDING	700 E JOSEPH AVE	12/17/2019	P3
C	THEFT 3D FROM MOTOR VEHICLE	9200 N NEVADA ST	12/15/2019	P3
C	THEFT 3D FROM MOTOR VEHICLE	600 E EUCLID AVE	12/15/2019	P3
A	THEFT 3D FROM MOTOR VEHICLE	0 E EUCLID AVE	12/19/2019	P3
C	THEFT 3D SHOPLIFTING	4700 N DIVISION ST	12/15/2019	P3
C	THEFT 3D SHOPLIFTING	4700 N DIVISION ST	12/15/2019	P3
C	THEFT 3D SHOPLIFTING	5500 N DIVISION ST	12/15/2019	P3
C	THEFT 3D SHOPLIFTING	9100 N NEWPORT HWY	12/15/2019	P3
C	THEFT 3D SHOPLIFTING	9600 N NEWPORT HWY	12/16/2019	P3

For protection of victim privacy, the entire address on sexual assault crimes has been redacted.

A/C	Offense Statute	Address	Reported Date	Dist
C	THEFT 3D SHOPLIFTING	9900 N NEWPORT HWY	12/16/2019	P3
C	THEFT 3D SHOPLIFTING	4700 N DIVISION ST	12/16/2019	P3
C	THEFT 3D SHOPLIFTING	4700 N DIVISION ST	12/19/2019	P3
C	THEFT 3D SHOPLIFTING	9100 N NEWPORT HWY	12/19/2019	P3
C	THEFT 3D SHOPLIFTING	9600 N NEWPORT HWY	12/19/2019	P3
C	THEFT 3D SHOPLIFTING	9600 N NEWPORT HWY	12/19/2019	P2
C	THEFT 3D VEHICLE PARTS AND ACCESSORIES	800 E ROSEWOOD AVE	12/15/2019	P2
C	THEFT 3D VEHICLE PARTS AND ACCESSORIES	600 E EUCLID AVE	12/15/2019	P3
C	THEFT 3D VEHICLE PARTS AND ACCESSORIES	100 E ROCKWELL AVE	12/16/2019	P3
C	THEFT 3D VEHICLE PARTS AND ACCESSORIES	4100 N DIVISION ST	12/16/2019	P3
C	THEFT 3D VEHICLE PARTS AND ACCESSORIES	E DALKE AVE / N LIDGERWOOD ST	12/18/2019	P3
C	THEFT OF MOTOR VEHICLE	1100 E COZZA DR	12/16/2019	P4
C	THEFT OF MOTOR VEHICLE	8400 N NEVADA ST	12/16/2019	P4
C	THEFT OF MOTOR VEHICLE	4700 N DIVISION ST	12/16/2019	P4
C	THEFT OF MOTOR VEHICLE	8800 N COLTON ST	12/21/2019	P3

SPB3WH

C	THEFT OF MOTOR VEHICLE	5300 N MARTIN ST	12/18/2019	P3
---	------------------------	------------------	------------	----

POLICE SUMMARY - Ending: Saturday, December 21, 2019



NE - Northeast District (P4)

Preliminary IBR Counts

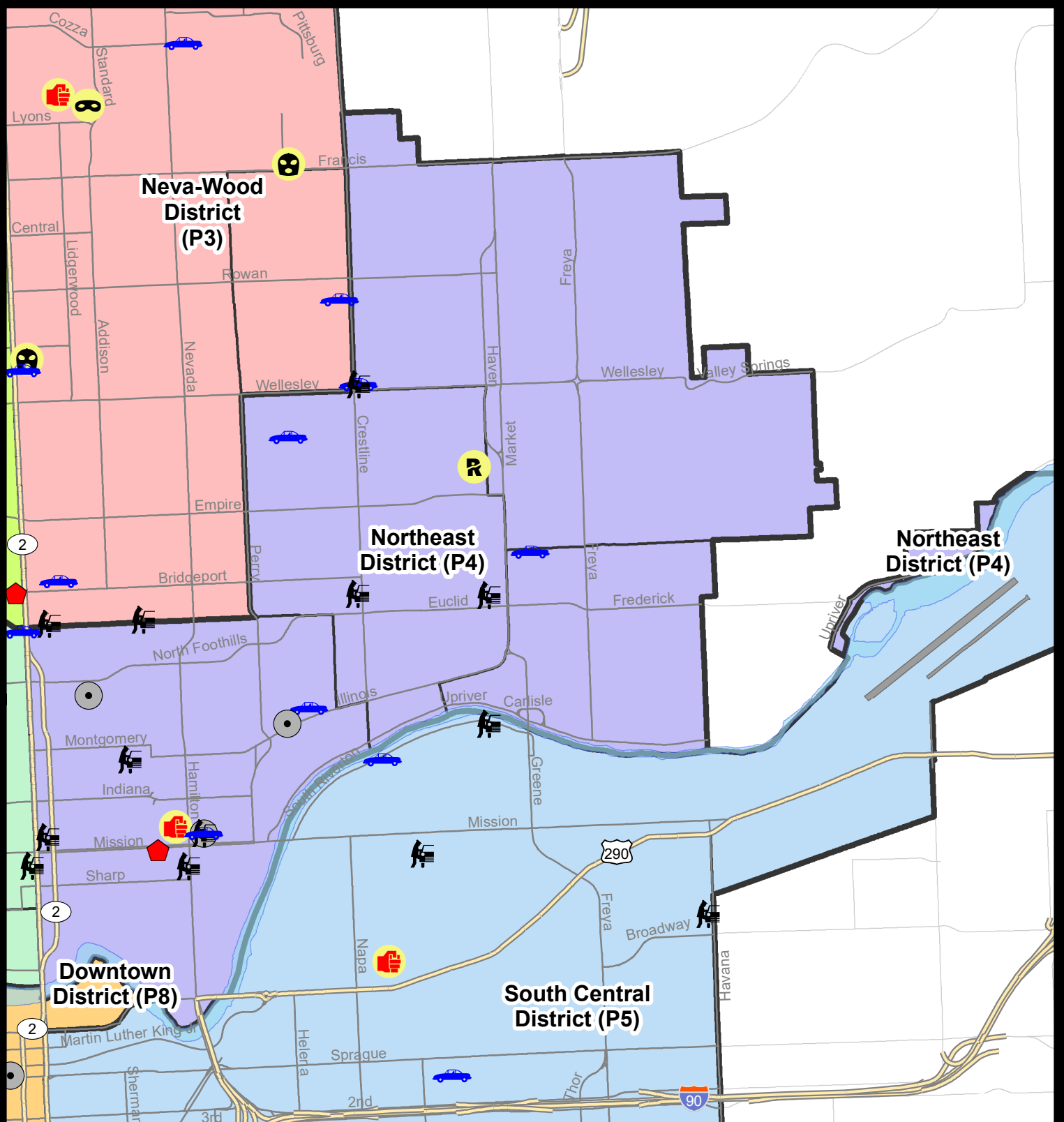
NIBRS Categories (Part 1 Selected)		7 Day Comparison			28 Day Comparison			YTD Comparison		
		Current	Prior	Percent	Current	Prior	Percent	Current	Prior	Percent
Violent	Criminal Homicide	0	0		0	0		0	2	-100.00%
	Rape	1	0		3	4	-25.00%	40	52	-23.08%
	Robbery - Commercial	0	2	-100.00%	3	1	200.00%	19	18	5.56%
	Robbery - Person	0	1	-100.00%	1	2	-50.00%	29	38	-23.68%
	Aggravated Assault - Non DV	0	3	-100.00%	6	12	-50.00%	97	101	-3.96%
	Aggravated Assault - DV	1	2	-50.00%	3	6	-50.00%	53	71	-25.35%
Violent Total:		2	8	-75.00%	16	25	-36.00%	238	282	-15.60%
Property	Burglary - Residential	1	2	-50.00%	10	15	-33.33%	148	206	-28.16%
	Burglary Garage	0	0		3	4	-25.00%	51	78	-34.62%
	Burglary Commercial	3	1	200.00%	7	2	250.00%	54	65	-16.92%
	Larceny	29	24	20.83%	132	117	12.82%	1579	1845	-14.42%
	Vehicle Theft	5	6	-16.67%	27	17	58.82%	260	353	-26.35%
	Arson	0	0		0	1	-100.00%	5	12	-58.33%
Property Total:		38	33	15.15%	179	156	14.74%	2097	2559	-18.05%
Preliminary Part 1 Crime Totals:		40	41	-2.44%	195	181	7.73%	2335	2841	-17.81%
Current 7 Day Period:		12/15/2019 - 12/21/2019			Prior 7 Day Period:		12/8/2019 - 12/14/2019			
Current 28 Day Period:		11/24/2019 - 12/21/2019			Prior 28 Day Period:		10/27/2019 - 11/23/2019			
Current YTD Day Period:		1/1/2019 - 12/21/2019			Prior YTD Period:		1/1/2018 - 12/21/2018			

Prepared by SPD Crime Analysis Office - Tuesday, December 24, 2019

NOTE: SPD moved from UCR to the NIBRS reporting standard on 10/4/16 following the transition to a new RMS System. [Numbers on CompStat reports prior to this date should not be used as a comparison to those on this report.](#) Additional info on these reporting standards can be found on the FBI website: <https://ucr.fbi.gov/nibrs-overview>

This chart represents Preliminary counts of selected crime categories from Police Case Reports. Full statistical analysis to determine the confidence level of this data has not been performed. The % change columns on the preliminary counts differ from the percentage change on the NIBRS crime report, sometimes significantly. The CompStat report is designed for operational use and includes only selected NIBRS categories and coding less complex than full NIBRS rules. Official statistics for these and other NIBRS categories can be found on WASPC & FBI websites once available.





City of Spokane

Northeast District (P4)

Selected Crime Codes

2019-12-15 to 2019-12-21

Prepared By:
Crime Analysis Unit
Spokane Police Department

Legend

NIBRS Events



Criminal Homicide



Rape



Robbery Commercial



Robbery Person



Aggravated Assault



Burglary Residential



Burglary Garage



Burglary Commercial



Vehicle Prowling



Vehicle Theft



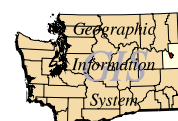
Arson



Cases Represent LERMS Crime Codes
Points may indicate multiple events
Note: Veh Prowl is only Larceny displayed

For Additional Information on
Incidents pertaining to an
Area, Trend, or Pattern
Contact Information Analysis

0 0.2 0.4 0.8 Miles



THIS IS NOT A LEGAL DOCUMENT:
The information shown on this map is compiled
from various sources and is subject to constant
revision. Information shown on this map should
not be used to determine the location of facilities
in relationship to property lines, section lines,
streets, etc.

Sunday - Saturday

NE - Northeast District (P4)

12/15/2019 TO 12/21/2019



<u>A/C</u>	<u>Offense Statute</u>	<u>Address</u>	<u>Reported Date</u>	<u>Dist</u>
<u>SPB4BE</u>				
C	MAIL THEFT	2100 E EMPIRE AVE	12/18/2019	P4
C	RAPE 3D		12/20/2019	P4
C	THEFT 2D FROM BUILDING	4600 N REGAL ST	12/18/2019	P4
C	THEFT 3D FROM MOTOR VEHICLE	2900 E LIBERTY AVE	12/17/2019	P4
C	THEFT 3D FROM MOTOR VEHICLE	2000 E LIBERTY AVE	12/17/2019	P4
C	THEFT OF MOTOR VEHICLE	1600 E LONGFELLOW AVE	12/19/2019	P4
<u>SPB4HI</u>				
C	BURGLARY 2D FENCED AREA	2500 E SANSON AVE	12/15/2019	P4
C	IBR Purposes Only - Shoplifting	5900 N MARKET ST	12/16/2019	P4
C	THEFT 3D ALL OTHER	3400 E GLASS AVE	12/17/2019	P4
C	THEFT 3D FROM MOTOR VEHICLE	2100 E WELLESLEY AVE	12/16/2019	P4
C	THEFT 3D VEHICLE PARTS AND ACCESSORIES	2100 E WELLESLEY AVE	12/16/2019	P4
A	THEFT OF MOTOR VEHICLE	2100 E WELLESLEY AVE	12/16/2019	P4
<u>SPB4LO</u>				
C	ASSAULT 2D	800 E AUGUSTA AVE	12/20/2019	P8
C	BURGLARY 1D COMMERCIAL	1500 E ILLINOIS AVE	12/17/2019	P4
C	BURGLARY 2D COMMERCIAL	200 E NORTH FOOTHILLS DR	12/17/2019	P2
C	BURGLARY 2D COMMERCIAL	900 E MISSION AVE	12/18/2019	P4
C	RESIDENTIAL BURGLARY	700 E MISSION AVE	12/17/2019	P4
C	TAKING MOTOR VEHICLE WITHOUT PERMISSION 2D	2400 N PITTSBURG ST	12/17/2019	P4
C	THEFT 2D FROM MOTOR VEHICLE	500 E ERMINA AVE	12/18/2019	P4
C	THEFT 2D FROM MOTOR VEHICLE	0 E AUGUSTA AVE	12/19/2019	P4
C	THEFT 3D ALL OTHER	3000 N ADDISON ST	12/18/2019	P4
C	THEFT 3D CITY SHOPLIFTING	200 E NORTH FOOTHILLS DR	12/19/2019	P4
C	THEFT 3D CITY SHOPLIFTING	900 E MISSION AVE	12/21/2019	P4
C	THEFT 3D FROM BUILDING	1500 E ILLINOIS AVE	12/17/2019	P4
C	THEFT 3D FROM BUILDING	1600 E ILLINOIS AVE	12/19/2019	P4
C	THEFT 3D FROM MOTOR VEHICLE	1300 N HAMILTON ST	12/18/2019	P4
C	THEFT 3D FROM MOTOR VEHICLE	900 E MISSION AVE	12/20/2019	P4
C	THEFT 3D SHOPLIFTING	2000 N HAMILTON ST	12/15/2019	P1
C	THEFT 3D SHOPLIFTING	2000 N HAMILTON ST	12/15/2019	P4
C	THEFT 3D SHOPLIFTING	1500 E ILLINOIS AVE	12/17/2019	P4
C	THEFT 3D SHOPLIFTING	200 E NORTH FOOTHILLS DR	12/18/2019	P3
C	THEFT 3D SHOPLIFTING	900 E MISSION AVE	12/18/2019	P3
C	THEFT 3D SHOPLIFTING	900 E MISSION AVE	12/20/2019	P1
C	THEFT 3D SHOPLIFTING	900 E MISSION AVE	12/20/2019	P4
C	THEFT 3D VEHICLE PARTS AND ACCESSORIES	800 E EUCLID AVE	12/20/2019	P4

For protection of victim privacy, the entire address on sexual assault crimes has been redacted.

A/C	Offense Statute	Address	Reported Date	Dist
C	THEFT OF A FIREARM ALL OTHER LOCATIONS	700 E MISSION AVE	12/17/2019	P4
C	THEFT OF MOTOR VEHICLE	900 E MISSION AVE	12/20/2019	P3
<u>SPB4MI</u>				
C	MAIL THEFT	3800 E COURTLAND AVE	12/18/2019	P4
C	THEFT 3D ALL OTHER	2600 N MARKET ST	12/16/2019	P4
C	THEFT OF MOTOR VEHICLE	3200 E GARNET AVE	12/15/2019	P4

SPOKANE POLICE DEPARTMENT



SOUTH **Police Service Area**

PSA Commander

Captain Tracie Meidl

South Central District (P5)

Southeast District (P6)

Southwest District (P7)



POLICE SUMMARY - Ending: Saturday, December 21, 2019

SOUTH PRECINCT (P5, P6, and P7)



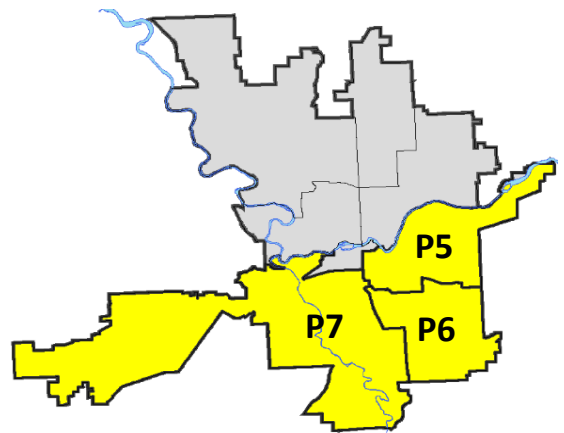
Preliminary IBR Counts

NIBRS Categories (Part 1 Selected)		7 Day Comparison			28 Day Comparison			YTD Comparison		
		Current	Prior	Percent	Current	Prior	Percent	Current	Prior	Percent
Violent	Criminal Homicide	0	0		0	1	-100.00%	3	2	50.00%
	Rape	0	0		2	4	-50.00%	60	88	-31.82%
	Robbery - Commercial	0	2	-100.00%	2	3	-33.33%	12	15	-20.00%
	Robbery - Person	0	2	-100.00%	5	3	66.67%	65	55	18.18%
	Aggravated Assault - Non DV	2	1	100.00%	7	8	-12.50%	153	176	-13.07%
	Aggravated Assault - DV	4	2	100.00%	13	11	18.18%	127	132	-3.79%
Violent Total:		6	7	-14.29%	29	30	-3.33%	420	468	-10.26%
Property	Burglary - Residential	1	1	0.00%	11	27	-59.26%	264	368	-28.26%
	Burglary Garage	2	0		2	14	-85.71%	195	173	12.72%
	Burglary Commercial	4	1	300.00%	15	16	-6.25%	161	153	5.23%
	Larceny	45	52	-13.46%	216	225	-4.00%	3001	3160	-5.03%
	Vehicle Theft	9	12	-25.00%	35	25	40.00%	363	480	-24.38%
	Arson	0	1	-100.00%	1	1	0.00%	12	12	0.00%
Property Total:		61	67	-8.96%	280	308	-9.09%	3996	4346	-8.05%
Preliminary Part 1 Crime Totals:		67	74	-9.46%	309	338	-8.58%	4416	4814	-8.27%
Current 7 Day Period:		12/15/2019 - 12/21/2019			Prior 7 Day Period:		12/8/2019 - 12/14/2019			
Current 28 Day Period:		11/24/2019 - 12/21/2019			Prior 28 Day Period:		10/27/2019 - 11/23/2019			
Current YTD Day Period:		1/1/2019 - 12/21/2019			Prior YTD Period:		1/1/2018 - 12/21/2018			

Prepared by SPD Crime Analysis Office - Tuesday, December 24, 2019

NOTE: SPD moved from UCR to the NIBRS reporting standard on 10/4/16 following the transition to a new RMS System. [Numbers on CompStat reports prior to this date should not be used as a comparison to those on this report.](#) Additional info on these reporting standards can be found on the FBI website: <https://ucr.fbi.gov/nibrs-overview>

This chart represents Preliminary counts of selected crime categories from Police Case Reports. Full statistical analysis to determine the confidence level of this data has not been performed. The % change columns on the preliminary counts differ from the percentage change on the NIBRS crime report, sometimes significantly. The CompStat report is designed for operational use and includes only selected NIBRS categories and coding less complex than full NIBRS rules. Official statistics for these and other NIBRS categories can be found on WASPC & FBI websites once available.



POLICE SUMMARY - Ending: Saturday, December 21, 2019



SE - South Central District (P5)

Preliminary IBR Counts

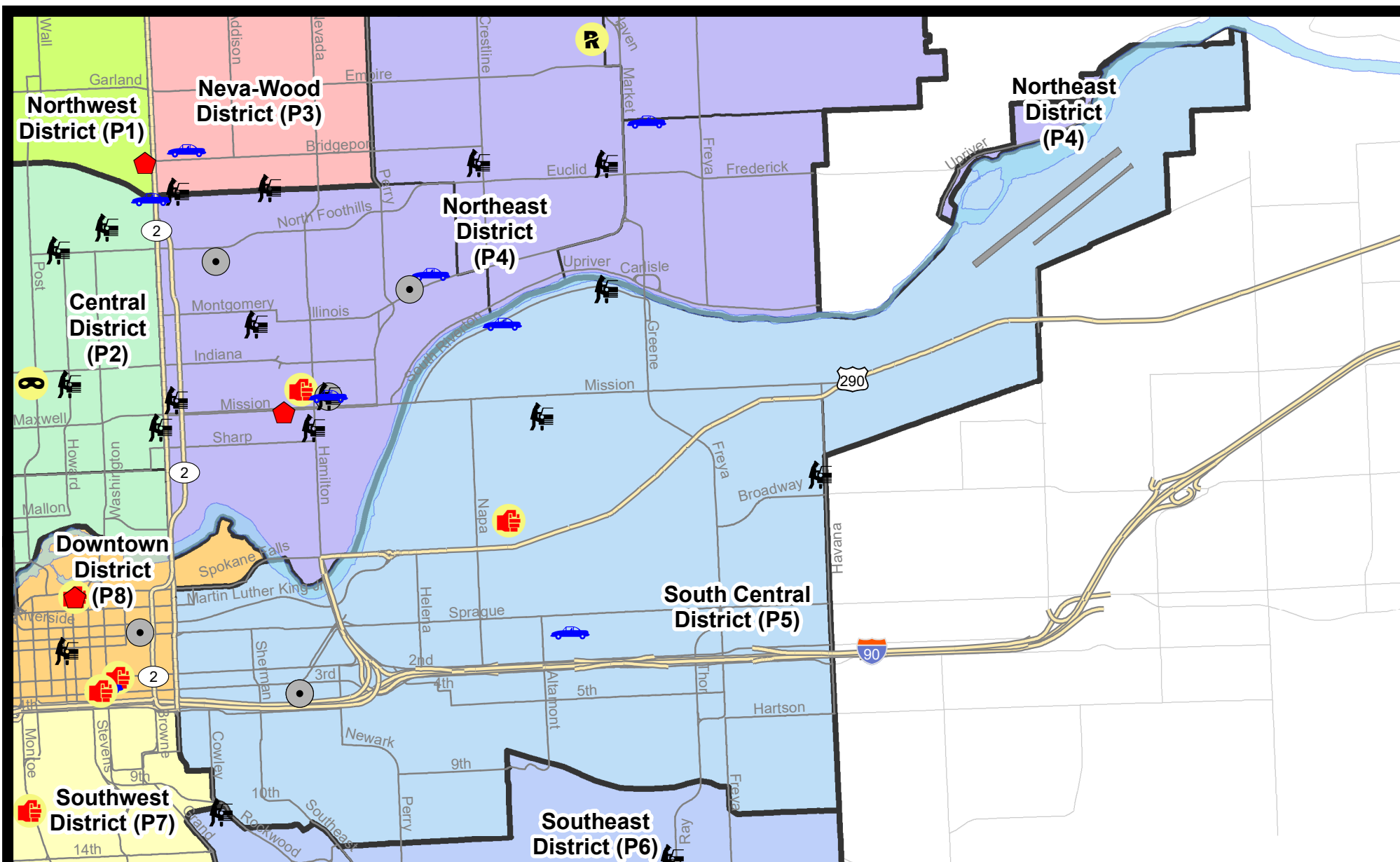
NIBRS Categories (Part 1 Selected)		7 Day Comparison			28 Day Comparison			YTD Comparison		
		Current	Prior	Percent	Current	Prior	Percent	Current	Prior	Percent
Violent	Criminal Homicide	0	0		0	1	-100.00%	3	2	50.00%
	Rape	0	0		2	3	-33.33%	28	38	-26.32%
	Robbery - Commercial	0	0		0	2	-100.00%	5	8	-37.50%
	Robbery - Person	0	2	-100.00%	4	2	100.00%	35	32	9.38%
	Aggravated Assault - Non DV	1	0		3	5	-40.00%	73	84	-13.10%
	Aggravated Assault - DV	0	1	-100.00%	4	7	-42.86%	59	54	9.26%
Violent Total:		1	3	-66.67%	13	20	-35.00%	203	218	-6.88%
Property	Burglary - Residential	0	1	-100.00%	1	9	-88.89%	83	127	-34.65%
	Burglary Garage	0	0		0	4	-100.00%	39	51	-23.53%
	Burglary Commercial	2	0		10	9	11.11%	95	98	-3.06%
	Larceny	13	17	-23.53%	78	77	1.30%	1103	1233	-10.54%
	Vehicle Theft	2	4	-50.00%	9	9	0.00%	164	212	-22.64%
	Arson	0	0		0	1	-100.00%	8	5	60.00%
Property Total:		17	22	-22.73%	98	109	-10.09%	1492	1726	-13.56%
Preliminary Part 1 Crime Totals:		18	25	-28.00%	111	129	-13.95%	1695	1944	-12.81%
Current 7 Day Period:		12/15/2019 - 12/21/2019			Prior 7 Day Period:		12/8/2019 - 12/14/2019			
Current 28 Day Period:		11/24/2019 - 12/21/2019			Prior 28 Day Period:		10/27/2019 - 11/23/2019			
Current YTD Day Period:		1/1/2019 - 12/21/2019			Prior YTD Period:		1/1/2018 - 12/21/2018			

Prepared by SPD Crime Analysis Office - Tuesday, December 24, 2019

NOTE: SPD moved from UCR to the NIBRS reporting standard on 10/4/16 following the transition to a new RMS System. [Numbers on CompStat reports prior to this date should not be used as a comparison to those on this report.](#) Additional info on these reporting standards can be found on the FBI website: <https://ucr.fbi.gov/nibrs-overview>

This chart represents Preliminary counts of selected crime categories from Police Case Reports. Full statistical analysis to determine the confidence level of this data has not been performed. The % change columns on the preliminary counts differ from the percentage change on the NIBRS crime report, sometimes significantly. The CompStat report is designed for operational use and includes only selected NIBRS categories and coding less complex than full NIBRS rules. Official statistics for these and other NIBRS categories can be found on WASPC & FBI websites once available.





City of Spokane
South Central District (P5)
Selected
Crime Types
2019-12-15 to 2019-12-21

Prepared By:
Crime Analysis Unit
Spokane Police Department

Legend

NIBRS Events



Criminal Homicide



Rape



Robbery Commercial



Robbery Person



Aggravated Assault



Burglary Residential



Burglary Garage



Burglary Commercial



Vehicle Prowling



Vehicle Theft



Arson

Cases Represent LERMS Crime Codes

Points may indicate multiple events

Note: Veh Prowl is only Larceny category displayed



For Additional Information on Incidents
 pertaining to an Area, Trend, or Pattern
 Contact Information Analysis

0 0.2 0.4 0.6 0.8 1 Miles



THIS IS NOT A LEGAL DOCUMENT:
 The information shown on this map is compiled
 from various sources and is subject to constant
 revision. Information shown on this map should
 not be used to determine the location of facilities
 in relationship to property lines, section lines,
 streets, etc.

Sunday - Saturday

SE - South Central District (P5)

12/15/2019 TO 12/21/2019



<u>A/C</u>	<u>Offense Statute</u>	<u>Address</u>	<u>Reported Date</u>	<u>Dist</u>
<u>SPC5EC</u>				
A	BURGLARY 2D COMMERCIAL	800 E 3RD AVE	12/18/2019	P6
C	BURGLARY 2D COMMERCIAL	800 E 3RD AVE	12/20/2019	P6
C	THEFT 2D FROM BUILDING	400 S DIVISION ST	12/17/2019	P5
C	THEFT 2D FROM MOTOR VEHICLE	1000 N HAVANA ST	12/18/2019	P5
C	THEFT 3D ALL OTHER	2800 E 4TH AVE	12/16/2019	P5
C	THEFT 3D CITY ALL OTHER	1900 E 4TH AVE	12/18/2019	P6
C	THEFT 3D FROM BUILDING	2100 E 5TH AVE	12/18/2019	P5
C	THEFT 3D SHOPLIFTING	1700 E SPRAGUE AVE	12/19/2019	P5
C	THEFT 3D SHOPLIFTING	400 S THOR ST	12/20/2019	P5
C	THEFT 3D VEHICLE PARTS AND ACCESSORIES	300 E 3RD AVE	12/17/2019	P5
C	THEFT OF MOTOR VEHICLE	2500 E 1ST AVE	12/18/2019	P6
<u>SPC5GP</u>				
C	ASSAULT 1D	700 N LEE ST	12/21/2019	P6
C	THEFT 3D ALL OTHER	1800 E MARSHALL AVE	12/15/2019	P5
C	THEFT 3D FROM MOTOR VEHICLE	2900 E SOUTH RIVERTON AVE	12/16/2019	P5
C	THEFT 3D FROM MOTOR VEHICLE	2400 E SINTO AVE	12/17/2019	P5
C	THEFT 3D FROM MOTOR VEHICLE	2900 E SOUTH RIVERTON AVE	12/19/2019	P5
C	THEFT 3D VEHICLE PARTS AND ACCESSORIES	2400 E SINTO AVE	12/17/2019	P5
C	THEFT OF MOTOR VEHICLE	2200 E SOUTH RIVERTON AVE	12/16/2019	P5

POLICE SUMMARY - Ending: Saturday, December 21, 2019



SE - Southeast District (P6)

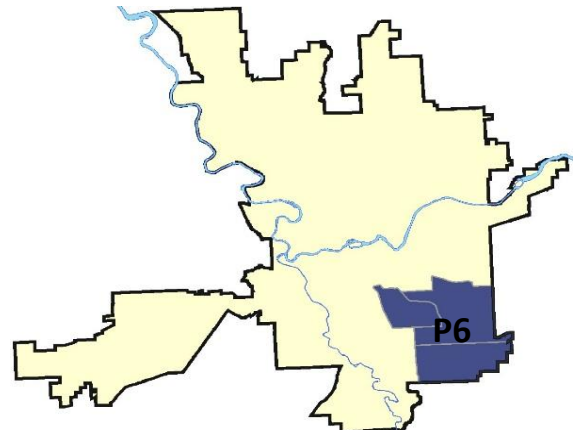
Preliminary IBR Counts

NIBRS Categories (Part 1 Selected)		7 Day Comparison			28 Day Comparison			YTD Comparison		
		Current	Prior	Percent	Current	Prior	Percent	Current	Prior	Percent
Violent	Criminal Homicide	0	0		0	0		0	0	
	Rape	0	0		0	1	-100.00%	15	16	-6.25%
	Robbery - Commercial	0	1	-100.00%	1	1	0.00%	4	3	33.33%
	Robbery - Person	0	0		0	0		10	5	100.00%
	Aggravated Assault - Non DV	0	0		1	1	0.00%	15	36	-58.33%
	Aggravated Assault - DV	1	0		3	1	200.00%	24	33	-27.27%
Violent Total:		1	1	0.00%	5	4	25.00%	68	93	-26.88%
Property	Burglary - Residential	0	0		5	3	66.67%	65	96	-32.29%
	Burglary Garage	0	0		0	5	-100.00%	72	38	89.47%
	Burglary Commercial	1	0		1	3	-66.67%	15	16	-6.25%
	Larceny	11	11	0.00%	51	66	-22.73%	733	744	-1.48%
	Vehicle Theft	1	2	-50.00%	5	7	-28.57%	72	78	-7.69%
	Arson	0	0		0	0		1	3	-66.67%
Property Total:		13	13	0.00%	62	84	-26.19%	958	975	-1.74%
Preliminary Part 1 Crime Totals:		14	14	0.00%	67	88	-23.86%	1026	1068	-3.93%
Current 7 Day Period:		12/15/2019 - 12/21/2019			Prior 7 Day Period:		12/8/2019 - 12/14/2019			
Current 28 Day Period:		11/24/2019 - 12/21/2019			Prior 28 Day Period:		10/27/2019 - 11/23/2019			
Current YTD Day Period:		1/1/2019 - 12/21/2019			Prior YTD Period:		1/1/2018 - 12/21/2018			

Prepared by SPD Crime Analysis Office - Tuesday, December 24, 2019

NOTE: SPD moved from UCR to the NIBRS reporting standard on 10/4/16 following the transition to a new RMS System. [Numbers on CompStat reports prior to this date should not be used as a comparison to those on this report.](#) Additional info on these reporting standards can be found on the FBI website: <https://ucr.fbi.gov/nibrs-overview>

This chart represents Preliminary counts of selected crime categories from Police Case Reports. Full statistical analysis to determine the confidence level of this data has not been performed. The % change columns on the preliminary counts differ from the percentage change on the NIBRS crime report, sometimes significantly. The CompStat report is designed for operational use and includes only selected NIBRS categories and coding less complex than full NIBRS rules. Official statistics for these and other NIBRS categories can be found on WASPC & FBI websites once available.



Sunday - Saturday

SE - Southeast District (P6)

12/15/2019 TO 12/21/2019



<u>A/C</u>	<u>Offense Statute</u>	<u>Address</u>	<u>Reported Date</u>	<u>Dist</u>
<u>SPC6LH</u>				
C	ASSAULT 2D	3200 E 34TH AVE	12/17/2019	P6
A	BURGLARY 2D COMMERCIAL	3100 E 17TH AVE	12/17/2019	P6
C	IBR Purposes Only - Theft From Motor Vehicle	3100 E 16TH AVE	12/17/2019	P6
C	MAIL THEFT	3700 E 33RD AVE	12/20/2019	P6
C	THEFT 2D ALL OTHER	3000 E 30TH AVE	12/18/2019	P6
C	THEFT 2D FROM MOTOR VEHICLE	2600 E 29TH AVE	12/20/2019	P6
C	THEFT 2D FROM MOTOR VEHICLE	2600 E 29TH AVE	12/20/2019	P6
C	THEFT OF MOTOR VEHICLE	3000 E 30TH AVE	12/15/2019	P6
<u>SPC6RW</u>				
C	MAIL THEFT	900 E 29TH AVE	12/19/2019	P6
C	THEFT 3D FROM MOTOR VEHICLE	1000 S ROCKWOOD BLVD	12/17/2019	P6
<u>SPC6SG</u>				
C	MAIL THEFT	4800 S PERRY ST	12/18/2019	P6
C	THEFT 3D CITY SHOPLIFTING	4900 S REGAL ST	12/16/2019	P6
C	THEFT 3D FROM BUILDING	2100 E 45TH AVE	12/20/2019	P6
C	THEFT 3D FROM MOTOR VEHICLE	3200 E 44TH AVE	12/18/2019	P6

POLICE SUMMARY - Ending: Saturday, December 21, 2019



SW - Southwest District (P7)

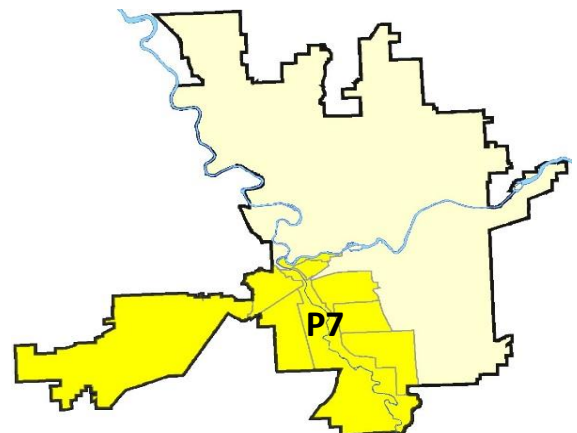
Preliminary IBR Counts

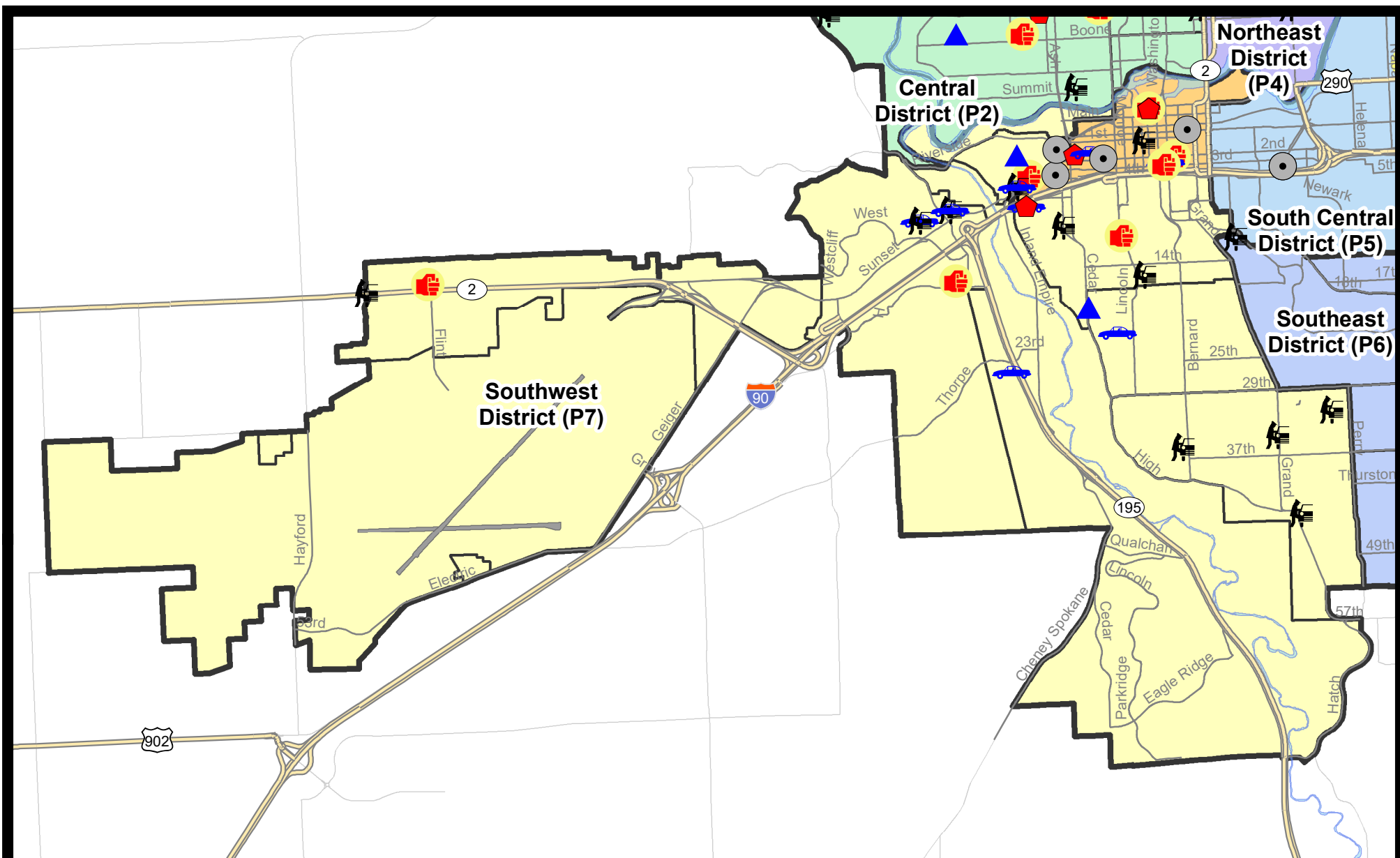
NIBRS Categories (Part 1 Selected)		7 Day Comparison			28 Day Comparison			YTD Comparison		
		Current	Prior	Percent	Current	Prior	Percent	Current	Prior	Percent
Violent	Criminal Homicide	0	0		0	0		0	0	
	Rape	0	0		0	0		17	34	-50.00%
	Robbery - Commercial	0	1	-100.00%	1	0		3	4	-25.00%
	Robbery - Person	0	0		1	1	0.00%	20	18	11.11%
	Aggravated Assault - Non DV	1	1	0.00%	3	2	50.00%	65	56	16.07%
	Aggravated Assault - DV	3	1	200.00%	6	3	100.00%	44	45	-2.22%
Violent Total:		4	3	33.33%	11	6	83.33%	149	157	-5.10%
Property	Burglary - Residential	1	0		5	15	-66.67%	116	145	-20.00%
	Burglary Garage	2	0		2	5	-60.00%	84	84	0.00%
	Burglary Commercial	1	1	0.00%	4	4	0.00%	51	39	30.77%
	Larceny	21	24	-12.50%	87	82	6.10%	1165	1183	-1.52%
	Vehicle Theft	6	6	0.00%	21	9	133.33%	127	190	-33.16%
	Arson	0	1	-100.00%	1	0		3	4	-25.00%
Property Total:		31	32	-3.13%	120	115	4.35%	1546	1645	-6.02%
Preliminary Part 1 Crime Totals:		35	35	0.00%	131	121	8.26%	1695	1802	-5.94%
Current 7 Day Period:		12/15/2019 - 12/21/2019			Prior 7 Day Period:		12/8/2019 - 12/14/2019			
Current 28 Day Period:		11/24/2019 - 12/21/2019			Prior 28 Day Period:		10/27/2019 - 11/23/2019			
Current YTD Day Period:		1/1/2019 - 12/21/2019			Prior YTD Period:		1/1/2018 - 12/21/2018			

Prepared by SPD Crime Analysis Office - Tuesday, December 24, 2019

NOTE: SPD moved from UCR to the NIBRS reporting standard on 10/4/16 following the transition to a new RMS System. [Numbers on CompStat reports prior to this date should not be used as a comparison to those on this report.](#) Additional info on these reporting standards can be found on the FBI website: <https://ucr.fbi.gov/nibrs-overview>

This chart represents Preliminary counts of selected crime categories from Police Case Reports. Full statistical analysis to determine the confidence level of this data has not been performed. The % change columns on the preliminary counts differ from the percentage change on the NIBRS crime report, sometimes significantly. The CompStat report is designed for operational use and includes only selected NIBRS categories and coding less complex than full NIBRS rules. Official statistics for these and other NIBRS categories can be found on WASPC & FBI websites once available.


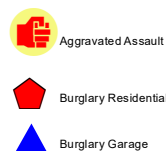





City of Spokane
Southwest District (P7)
Selected
Crime Types
2019-12-15 to 2019-12-21
 Prepared By:
 Crime Analysis Unit
 Spokane Police Department

Legend

NIBRS Events



Cases Represent LERMS Crime Codes
 Points may indicate multiple events
 Note: Veh Prowl is only Larceny category displayed



For Additional Information on Incidents
 pertaining to an Area, Trend, or Pattern
 Contact Information Analysis

0 0.2 0.4 0.6 0.8 1 1.2 1.4 1.6 Miles



THIS IS NOT A LEGAL DOCUMENT:
 The information shown on this map is compiled
 from various sources and is subject to constant
 revision. Information shown on this map should
 not be used to determine the location of facilities
 in relationship to property lines, section lines,
 streets, etc.



Sunday - Saturday

SE - Southwest District (P7)

12/15/2019 TO 12/21/2019



<u>A/C</u>	<u>Offense Statute</u>	<u>Address</u>	<u>Reported Date</u>	<u>Dist</u>
<u>SPD7BA</u>				
C	ASSAULT 1D	1900 W SUNSET BLVD	12/18/2019	P8
C	BURGLARY 2D COMMERCIAL	1600 W PACIFIC AVE	12/17/2019	P7
C	BURGLARY 2D GARAGE	2000 W PACIFIC AVE	12/16/2019	P7
C	THEFT 2D FROM MOTOR VEHICLE	400 S CHESTNUT ST	12/18/2019	P7
C	THEFT 3D VEHICLE PARTS AND ACCESSORIES	2100 W 2ND AVE	12/15/2019	P7
C	THEFT OF MOTOR VEHICLE	400 S CHESTNUT ST	12/18/2019	P7
<u>SPD7CH</u>				
C	ASSAULT 2D	1000 S MONROE ST	12/16/2019	P7
C	BURGLARY 1D FROM RESIDENCE	600 S CANNON ST	12/20/2019	P7
C	MAIL THEFT	1200 W 11TH AVE	12/19/2019	P7
C	THEFT 2D ALL OTHER	1800 W 10TH AVE	12/17/2019	P7
C	THEFT 2D FROM BUILDING	800 W 5TH AVE	12/19/2019	P7
A	THEFT 3D FROM MOTOR VEHICLE	700 W 15TH AVE	12/16/2019	P7
A	THEFT 3D FROM MOTOR VEHICLE	W 9TH AVE / S MAPLE ST	12/16/2019	P7
C	THEFT 3D SHOPLIFTING	1500 W 10TH AVE	12/20/2019	P7
C	THEFT OF MOTOR VEHICLE	600 S CANNON ST	12/20/2019	P7
<u>SPD7CS</u>				
C	THEFT 2D FROM MOTOR VEHICLE	3400 S GRAND BLVD	12/16/2019	P7
C	THEFT 2D FROM MOTOR VEHICLE	4300 S SCOTT ST	12/16/2019	P7
C	THEFT 3D ALL OTHER	1100 E 42ND AVE	12/17/2019	P7
A	THEFT 3D FROM MOTOR VEHICLE	1100 E 32ND AVE	12/18/2019	P7
C	THEFT OF A FIREARM FROM MOTOR VEHICLE	3500 S LINCOLN DR	12/15/2019	P7
<u>SPD7GT</u>				
C	ASSAULT 1D	1500 S MILTON ST	12/15/2019	P7
<u>SPD7LC</u>				
C	MAIL THEFT	4400 S SUNNY CREEK DR	12/16/2019	P7
C	MAIL THEFT	2700 S MARSHALL RD	12/20/2019	P7
A	THEFT OF MOTOR VEHICLE	2200 W 26TH AVE	12/19/2019	P7
<u>SPD7MC</u>				
C	BURGLARY 2D GARAGE	1800 S CEDAR ST	12/16/2019	P7
C	THEFT 3D FROM BUILDING	100 W 27TH AVE	12/16/2019	P7
C	THEFT OF MOTOR VEHICLE	1000 W 21ST AVE	12/19/2019	P7
<u>SPD7WH</u>				
C	THEFT 2D FROM MOTOR VEHICLE	3200 W 8TH AVE	12/19/2019	P7
C	THEFT 3D FROM BUILDING	1500 S RUSTLE ST	12/16/2019	P7
A	THEFT 3D FROM MOTOR VEHICLE	2800 W 7TH AVE	12/18/2019	P7

For protection of victim privacy, the entire address on sexual assault crimes has been redacted.

A/C	Offense Statute	Address	Reported Date	Dist
A	THEFT OF MOTOR VEHICLE	2800 W 7TH AVE	12/18/2019	P7
C	THEFT OF MOTOR VEHICLE	3200 W 8TH AVE	12/19/2019	P7
<u>SPD7WP</u>				
C	ASSAULT 2D	1300 S FLINT RD	12/15/2019	P7
C	THEFT 2D FROM MOTOR VEHICLE	S DEER HEIGHTS RD / W US 2 HWY	12/16/2019	P7
C	THEFT 3D ALL OTHER	1600 S SPOTTED RD	12/18/2019	P7

SPOKANE POLICE DEPARTMENT

DOWNTOWN

Police Service Area



PSA Commander

Captain David Singley



POLICE SUMMARY - Ending: Saturday, December 21, 2019

DOWNTOWN PRECINCT (P8)



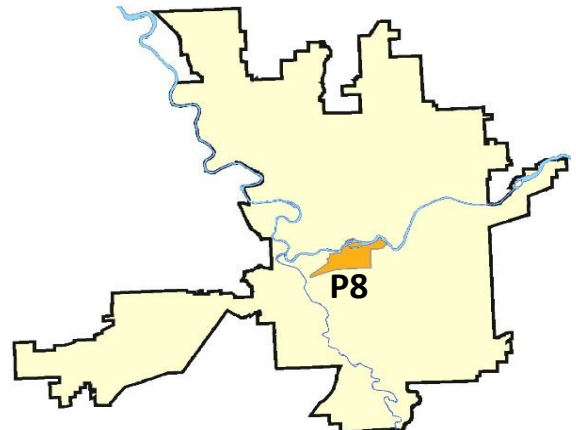
Preliminary IBR Counts

NIBRS Categories (Part 1 Selected)		7 Day Comparison			28 Day Comparison			YTD Comparison		
		Current	Prior	Percent	Current	Prior	Percent	Current	Prior	Percent
Violent	Criminal Homicide	0	0		0	0		0	1	-100.00%
	Rape	0	0		2	2	0.00%	32	48	-33.33%
	Robbery - Commercial	0	0		0	1	-100.00%	11	8	37.50%
	Robbery - Person	0	2	-100.00%	4	7	-42.86%	50	46	8.70%
	Aggravated Assault - Non DV	2	1	100.00%	9	6	50.00%	114	137	-16.79%
	Aggravated Assault - DV	1	0		2	1	100.00%	15	24	-37.50%
Violent Total:		3	3	0.00%	17	17	0.00%	222	264	-15.91%
Property	Burglary - Residential	3	0		4	3	33.33%	22	23	-4.35%
	Burglary Garage	0	0		0	0		1	0	
	Burglary Commercial	3	3	0.00%	6	3	100.00%	68	70	-2.86%
	Larceny	13	24	-45.83%	65	82	-20.73%	961	1123	-14.43%
	Vehicle Theft	2	1	100.00%	5	6	-16.67%	66	73	-9.59%
	Arson	0	0		1	0		9	9	0.00%
Property Total:		21	28	-25.00%	81	94	-13.83%	1127	1298	-13.17%
Preliminary Part 1 Crime Totals:		24	31	-22.58%	98	111	-11.71%	1349	1562	-13.64%
Current 7 Day Period:		12/15/2019 - 12/21/2019			Prior 7 Day Period:		12/8/2019 - 12/14/2019			
Current 28 Day Period:		11/24/2019 - 12/21/2019			Prior 28 Day Period:		10/27/2019 - 11/23/2019			
Current YTD Day Period:		1/1/2019 - 12/21/2019			Prior YTD Period:		1/1/2018 - 12/21/2018			

Prepared by SPD Crime Analysis Office - Tuesday, December 24, 2019

NOTE: SPD moved from UCR to the NIBRS reporting standard on 10/4/16 following the transition to a new RMS System. [Numbers on CompStat reports prior to this date should not be used as a comparison to those on this report.](#) Additional info on these reporting standards can be found on the FBI website: <https://ucr.fbi.gov/nibrs-overview>

This chart represents Preliminary counts of selected crime categories from Police Case Reports. Full statistical analysis to determine the confidence level of this data has not been performed. The % change columns on the preliminary counts differ from the percentage change on the NIBRS crime report, sometimes significantly. The CompStat report is designed for operational use and includes only selected NIBRS categories and coding less complex than full NIBRS rules. Official statistics for these and other NIBRS categories can be found on WASPC & FBI websites once available.



Sunday - Saturday

SW - Downtown District (P8)

12/15/2019 TO 12/21/2019



<u>A/C</u>	<u>Offense Statute</u>	<u>Address</u>	<u>Reported Date</u>	<u>Dist</u>
SPD8RS				
C	ASSAULT 2D	200 N HOWARD ST	12/20/2019	P8
C	ASSAULT 2D	400 W 3RD AVE	12/21/2019	P8
C	ASSAULT 3D WEAPON OR NEGLIGENT INJURY	300 W 2ND AVE	12/15/2019	P8
C	BURGLARY 1D FROM RESIDENCE	200 N HOWARD ST	12/20/2019	P8
C	BURGLARY 2D COMMERCIAL	200 W SPRAGUE AVE	12/16/2019	P8
C	BURGLARY 2D COMMERCIAL	1600 W 3RD AVE	12/17/2019	P7
C	BURGLARY 2D COMMERCIAL	1100 W 2ND AVE	12/19/2019	P8
C	RESIDENTIAL BURGLARY	1400 W 2ND AVE	12/16/2019	P7
C	RESIDENTIAL BURGLARY	300 W 2ND AVE	12/19/2019	P8
C	THEFT 2D ALL OTHER	0 W MAIN AVE	12/16/2019	P8
C	THEFT 2D ALL OTHER	300 W PACIFIC AVE	12/20/2019	P8
C	THEFT 2D FROM BUILDING	100 W 3RD AVE	12/18/2019	P8
C	THEFT 2D FROM BUILDING	700 W RIVERSIDE AVE	12/19/2019	P8
C	THEFT 2D FROM BUILDING	1600 W 3RD AVE	12/19/2019	P8
C	THEFT 3D ALL OTHER	0 W PACIFIC AVE	12/17/2019	P8
C	THEFT 3D FROM BUILDING	0 W PACIFIC AVE	12/15/2019	P8
C	THEFT 3D FROM BUILDING	900 W 2ND AVE	12/17/2019	P8
C	THEFT 3D FROM BUILDING	700 W RIVERSIDE AVE	12/20/2019	P8
C	THEFT 3D FROM BUILDING	300 W 2ND AVE	12/21/2019	P8
C	THEFT 3D FROM MOTOR VEHICLE	600 W 1ST AVE	12/16/2019	P8
C	THEFT 3D SHOPLIFTING	700 W SPRAGUE AVE	12/16/2019	P8
C	THEFT OF MOTOR VEHICLE	100 S ADAMS ST	12/17/2019	P8
C	THEFT OF MOTOR VEHICLE	200 S WASHINGTON ST	12/20/2019	P8
C	THEFT-CITY (Shoplifting)	500 N HOWARD ST	12/15/2019	

POLICE SUMMARY - Ending: Saturday, December 21, 2019



Other Jurisdiction or Unk District

Preliminary IBR Counts

NIBRS Categories (Part 1 Selected)		7 Day Comparison			28 Day Comparison			YTD Comparison		
		Current	Prior	Percent	Current	Prior	Percent	Current	Prior	Percent
Violent	Criminal Homicide	0	0		0	0		0	0	
	Rape	0	0		0	0		7	9	-22.22%
	Robbery - Commercial	0	0		0	0		0	0	
	Robbery - Person	0	0		0	0		0	1	-100.00%
	Aggravated Assault - Non DV	0	0		0	0		3	2	50.00%
	Aggravated Assault - DV	0	0		0	1	-100.00%	3	1	200.00%
Violent Total:		0	0		0	1	-100.00%	13	13	0.00%
Property	Burglary - Residential	0	0		0	0		1	3	-66.67%
	Burglary Garage	0	0		0	0		2	0	
	Burglary Commercial	0	0		0	0		1	5	-80.00%
	Larceny	0	0		3	1	200.00%	26	36	-27.78%
	Vehicle Theft	0	0		1	2	-50.00%	7	6	16.67%
	Arson	0	0		0	0		0	0	
Property Total:		0	0		4	3	33.33%	37	50	-26.00%
Preliminary Part 1 Crime Totals:		0	0		4	4	0.00%	50	63	-20.63%
Current 7 Day Period:		12/15/2019 - 12/21/2019			Prior 7 Day Period:		12/8/2019 - 12/14/2019			
Current 28 Day Period:		11/24/2019 - 12/21/2019			Prior 28 Day Period:		10/27/2019 - 11/23/2019			
Current YTD Day Period:		1/1/2019 - 12/21/2019			Prior YTD Period:		1/1/2018 - 12/21/2018			

Prepared by SPD Crime Analysis Office - Tuesday, December 24, 2019

NOTE: SPD moved from UCR to the NIBRS reporting standard on 10/4/16 following the transition to a new RMS System. [Numbers on CompStat reports prior to this date should not be used as a comparison to those on this report.](#) Additional info on these reporting standards can be found on the FBI website: <https://ucr.fbi.gov/nibrs-overview>

This chart represents Preliminary counts of selected crime categories from Police Case Reports. Full statistical analysis to determine the confidence level of this data has not been performed. The % change columns on the preliminary counts differ from the percentage change on the NIBRS crime report, sometimes significantly. The CompStat report is designed for operational use and includes only selected NIBRS categories and coding less complex than full NIBRS rules. Official statistics for these and other NIBRS categories can be found on WASPC & FBI websites once available.

Sunday - Saturday

Other Jurisdiction/Unk District

12/15/2019 TO 12/21/2019



A/C **Offense Statute**

Address

Reported Date

Dist

#Type!

#Typ