

SPOKANE POLICE DEPARTMENT

PRELIMINARY CITYWIDE **IBR** CRIME REPORT



Preliminary IBR Counts

CHIEF OF POLICE

Craig Meidl

Period Ending: Saturday, December 7, 2019

NIBRS Categories (Part 1 Selected)		7 Day Comparison			28 Day Comparison			YTD Comparison		
		Current	Prior	Percent	Current	Prior	Percent	Current	Prior	Percent
Violent	Criminal Homicide	0	0		1	0		4	7	-42.86%
	Rape	3	5	-40.00%	13	21	-38.10%	231	331	-30.21%
	Robbery - Commercial	2	0		9	7	28.57%	81	75	8.00%
	Robbery - Person	2	7	-71.43%	17	19	-10.53%	213	223	-4.48%
	Aggravated Assault - Non DV	8	7	14.29%	38	49	-22.45%	549	621	-11.59%
	Aggravated Assault - DV	9	8	12.50%	36	18	100.00%	340	409	-16.87%
Violent Total:		24	27	-11.11%	114	114	0.00%	1418	1666	-14.89%
Property	Burglary - Residential	17	14	21.43%	79	58	36.21%	836	1066	-21.58%
	Burglary Garage	1	9	-88.89%	24	44	-45.45%	524	553	-5.24%
	Burglary Commercial	8	10	-20.00%	31	33	-6.06%	407	434	-6.22%
	Larceny	189	182	3.85%	764	800	-4.50%	10042	12030	-16.53%
	Vehicle Theft	31	33	-6.06%	110	88	25.00%	1242	1652	-24.82%
	Arson	0	0		1	4	-75.00%	43	44	-2.27%
Property Total:		246	248	-0.81%	1009	1027	-1.75%	13094	15779	-17.02%
Preliminary Part 1 Crime Totals:		270	275	-1.82%	1123	1141	-1.58%	14512	17445	-16.81%
Current 7 Day Period:		12/1/2019 - 12/7/2019			Prior 7 Day Period:		11/24/2019 - 11/30/2019			
Current 28 Day Period:		11/10/2019 - 12/7/2019			Prior 28 Day Period:		10/13/2019 - 11/9/2019			
Current YTD Day Period:		1/1/2019 - 12/7/2019			Prior YTD Period:		1/1/2018 - 12/7/2018			

Prepared by SPD Crime Analysis Office - Monday, December 9, 2019

NOTE: SPD moved from UCR to the NIBRS reporting standard on 10/4/16 following the transition to a new RMS System. [Numbers on CompStat reports prior to this date should not be used as a comparison to those on this report.](#) Additional info on these reporting standards can be found on the FBI website: <https://ucr.fbi.gov/nibrs-overview>

This chart represents Preliminary counts of selected crime categories from Police Case Reports. Full statistical analysis to determine the confidence level of this data has not been performed. The % change columns on the preliminary counts differ from the percentage change on the NIBRS crime report, sometimes significantly. The CompStat report is designed for operational use and includes only selected NIBRS categories and coding less complex than full NIBRS rules. Official statistics for these and other NIBRS categories can be found on WASPC & FBI websites once available.



SPOKANE POLICE DEPARTMENT



NORTH

Police Service Area

PSA Commander

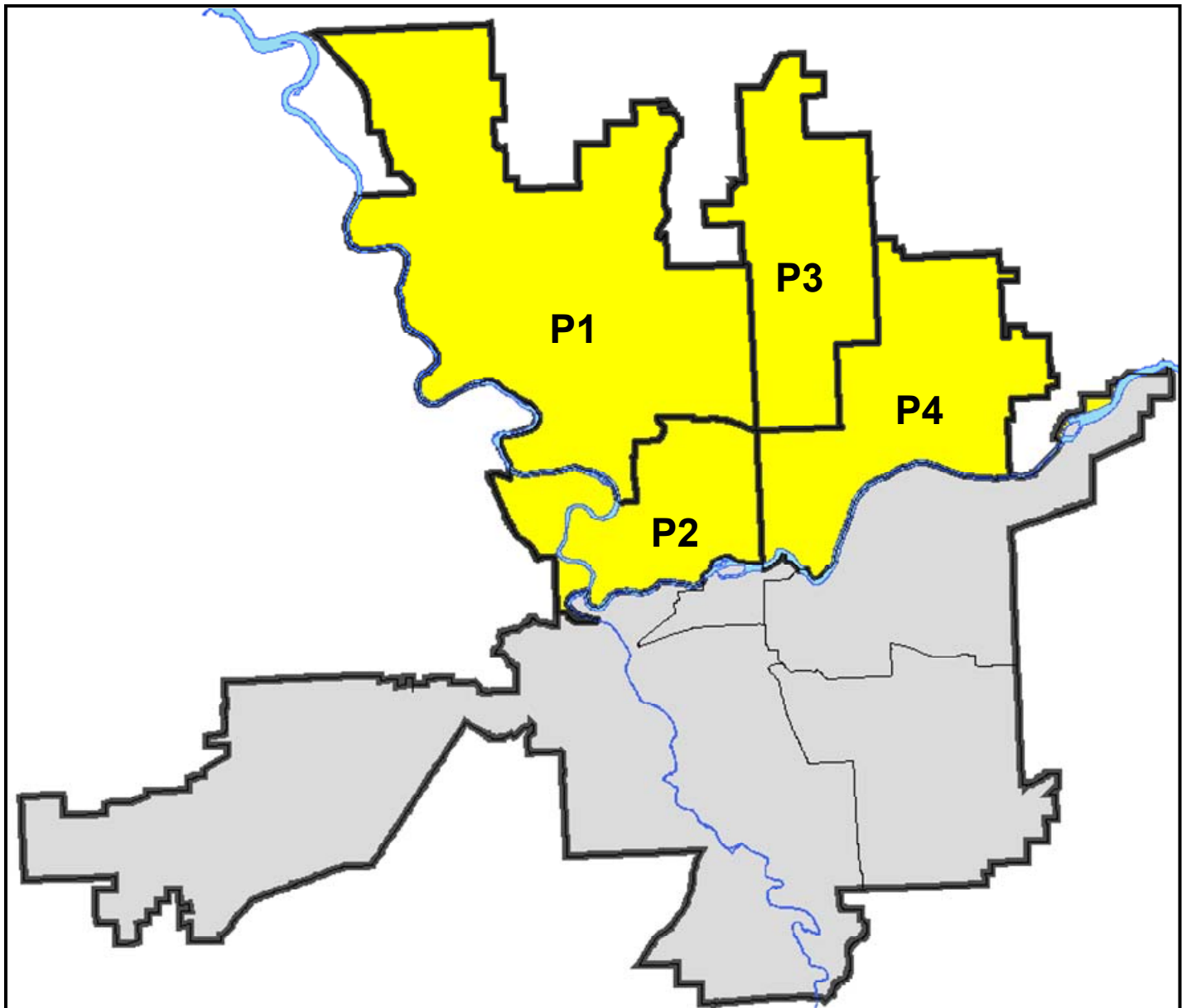
Captain Mark Griffiths

Northwest District (P1)

Central District (P2)

Neva-Wood District (P3)

Northeast District (P4)



POLICE SUMMARY - Ending: Saturday, December 7, 2019

NORTH PRECINCT (P1, P2, P3, and P4)



Preliminary IBR Counts

NIBRS Categories (Part 1 Selected)		7 Day Comparison			28 Day Comparison			YTD Comparison		
		Current	Prior	Percent	Current	Prior	Percent	Current	Prior	Percent
Violent	Criminal Homicide	0	0		0	0		1	4	-75.00%
	Rape	1	3	-66.67%	8	9	-11.11%	132	191	-30.89%
	Robbery - Commercial	2	0		5	5	0.00%	60	54	11.11%
	Robbery - Person	1	3	-66.67%	9	7	28.57%	102	126	-19.05%
	Aggravated Assault - Non DV	3	3	0.00%	21	27	-22.22%	285	310	-8.06%
	Aggravated Assault - DV	4	5	-20.00%	21	11	90.91%	202	257	-21.40%
Violent Total:		11	14	-21.43%	64	59	8.47%	782	942	-16.99%
Property	Burglary - Residential	11	10	10.00%	46	39	17.95%	554	683	-18.89%
	Burglary Garage	1	9	-88.89%	17	27	-37.04%	328	392	-16.33%
	Burglary Commercial	4	6	-33.33%	15	11	36.36%	190	215	-11.63%
	Larceny	116	116	0.00%	470	471	-0.21%	6199	7836	-20.89%
	Vehicle Theft	24	24	0.00%	77	52	48.08%	831	1111	-25.20%
	Arson	0	0		0	4	-100.00%	24	23	4.35%
Property Total:		156	165	-5.45%	625	604	3.48%	8126	10260	-20.80%
Preliminary Part 1 Crime Totals:		167	179	-6.70%	689	663	3.92%	8908	11202	-20.48%
Current 7 Day Period:		12/1/2019 - 12/7/2019			Prior 7 Day Period:		11/24/2019 - 11/30/2019			
Current 28 Day Period:		11/10/2019 - 12/7/2019			Prior 28 Day Period:		10/13/2019 - 11/9/2019			
Current YTD Day Period:		1/1/2019 - 12/7/2019			Prior YTD Period:		1/1/2018 - 12/7/2018			

Prepared by SPD Crime Analysis Office - Monday, December 9, 2019

NOTE: SPD moved from UCR to the NIBRS reporting standard on 10/4/16 following the transition to a new RMS System. [Numbers on CompStat reports prior to this date should not be used as a comparison to those on this report.](#) Additional info on these reporting standards can be found on the FBI website: <https://ucr.fbi.gov/nibrs-overview>

This chart represents Preliminary counts of selected crime categories from Police Case Reports. Full statistical analysis to determine the confidence level of this data has not been performed. The % change columns on the preliminary counts differ from the percentage change on the NIBRS crime report, sometimes significantly. The CompStat report is designed for operational use and includes only selected NIBRS categories and coding less complex than full NIBRS rules. Official statistics for these and other NIBRS categories can be found on WASPC & FBI websites once available.



POLICE SUMMARY - Ending: Saturday, December 7, 2019



NW - Northwest District (P1)

Preliminary IBR Counts

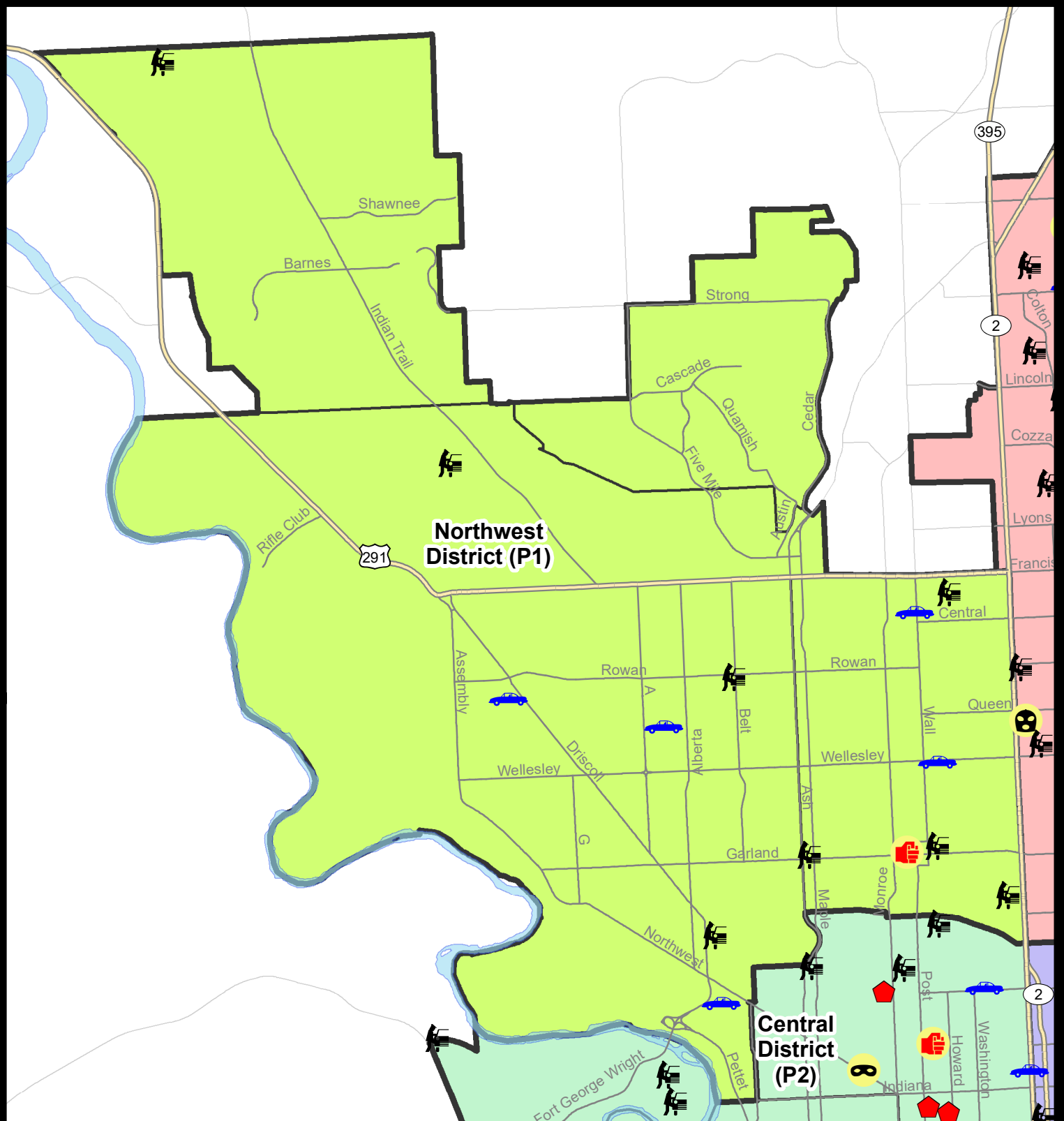
NIBRS Categories (Part 1 Selected)		7 Day Comparison			28 Day Comparison			YTD Comparison		
		Current	Prior	Percent	Current	Prior	Percent	Current	Prior	Percent
Violent	Criminal Homicide	0	0		0	0		0	1	-100.00%
	Rape	0	0		0	4	-100.00%	30	39	-23.08%
	Robbery - Commercial	0	0		0	0		5	6	-16.67%
	Robbery - Person	0	1	-100.00%	3	0		17	19	-10.53%
	Aggravated Assault - Non DV	1	0		2	10	-80.00%	45	49	-8.16%
	Aggravated Assault - DV	0	2	-100.00%	2	5	-60.00%	44	39	12.82%
Violent Total:		1	3	-66.67%	7	19	-63.16%	141	153	-7.84%
Property	Burglary - Residential	0	1	-100.00%	7	8	-12.50%	125	151	-17.22%
	Burglary Garage	0	1	-100.00%	3	5	-40.00%	96	96	0.00%
	Burglary Commercial	0	1	-100.00%	1	1	0.00%	26	32	-18.75%
	Larceny	21	21	0.00%	89	65	36.92%	1131	1626	-30.44%
	Vehicle Theft	6	2	200.00%	10	9	11.11%	142	174	-18.39%
	Arson	0	0		0	1	-100.00%	6	4	50.00%
Property Total:		27	26	3.85%	110	89	23.60%	1526	2083	-26.74%
Preliminary Part 1 Crime Totals:		28	29	-3.45%	117	108	8.33%	1667	2236	-25.45%
Current 7 Day Period:		12/1/2019 - 12/7/2019			Prior 7 Day Period:		11/24/2019 - 11/30/2019			
Current 28 Day Period:		11/10/2019 - 12/7/2019			Prior 28 Day Period:		10/13/2019 - 11/9/2019			
Current YTD Day Period:		1/1/2019 - 12/7/2019			Prior YTD Period:		1/1/2018 - 12/7/2018			

Prepared by SPD Crime Analysis Office - Monday, December 9, 2019

NOTE: SPD moved from UCR to the NIBRS reporting standard on 10/4/16 following the transition to a new RMS System. [Numbers on CompStat reports prior to this date should not be used as a comparison to those on this report.](#) Additional info on these reporting standards can be found on the FBI website: <https://ucr.fbi.gov/nibrs-overview>

This chart represents Preliminary counts of selected crime categories from Police Case Reports. Full statistical analysis to determine the confidence level of this data has not been performed. The % change columns on the preliminary counts differ from the percentage change on the NIBRS crime report, sometimes significantly. The CompStat report is designed for operational use and includes only selected NIBRS categories and coding less complex than full NIBRS rules. Official statistics for these and other NIBRS categories can be found on WASPC & FBI websites once available.





City of Spokane
Northwest District (P1)
Selected
Crime Codes
2019-12-01 to 2019-12-07
 Prepared By:
 Crime Analysis Unit
 Spokane Police Department

Legend

NIBRS Events

Criminal Homicide	Robbery Person	Burglary Commercial
Rape	Aggravated Assault	Vehicle Prowling
Robbery Commercial	Burglary Residential	Vehicle Theft
Burglary Garage	Arson	

*Cases Represent LERMS Crime Codes
 Points may indicate multiple events
 Note: Veh Prowl is only Larceny displayed*

*For Additional Information on
 Incidents pertaining to an
 Area, Trend, or Pattern
 Contact Information Analysis*

0 0.25 0.5 1 Miles

SPokane
INFORMATION

THIS IS NOT A LEGAL DOCUMENT:
 The information shown on this map is compiled
 from various sources and is subject to constant
 revision. Information shown on this map should
 not be used to determine the location of facilities
 in relationship to property lines, section lines,
 streets, etc.

Sunday - Saturday

12/1/2019 TO 12/7/2019

NW - Northwest District (P1)



<u>A/C</u>	<u>Offense Statute</u>	<u>Address</u>	<u>Reported Date</u>	<u>Dist</u>
C	THEFT 2D FROM MOTOR VEHICLE	W EUCLID AVE / N A ST	12/6/2019	P1
C	THEFT OF MOTOR VEHICLE	S HAYFORD RD / W SPRAGUE AVE	12/7/2019	P1
<u>SPA1BS</u>				
C	THEFT 3D FROM MOTOR VEHICLE	4200 W JANICE AVE	12/6/2019	P1
<u>SPA1FM</u>				
C	MAIL THEFT	2400 W AIMEE AVE	12/5/2019	P1
<u>SPA1IT</u>				
C	THEFT 3D ALL OTHER	8400 N JAMES CT	12/4/2019	P1
C	THEFT OF A FIREARM FROM MOTOR VEHICLE	6700 W IROQUOIS DR	12/7/2019	P1
<u>SPA1NH</u>				
C	IBR Purposes Only - Aggravated Assault	800 W GARLAND AVE	12/6/2019	P1
C	THEFT 3D ALL OTHER	800 W KIERNAN AVE	12/2/2019	P1
C	THEFT 3D FROM MOTOR VEHICLE	3900 N MAPLE ST	12/2/2019	P1
C	THEFT 3D FROM MOTOR VEHICLE	3900 N HOWARD ST	12/3/2019	P1
C	THEFT 3D FROM MOTOR VEHICLE	6100 N WASHINGTON ST	12/3/2019	P1
C	THEFT 3D FROM MOTOR VEHICLE	3500 N ATLANTIC ST	12/7/2019	P2
C	THEFT 3D VEHICLE PARTS AND ACCESSORIES	6100 N WASHINGTON ST	12/3/2019	P1
C	THEFT OF MOTOR VEHICLE	5900 N WALL ST	12/6/2019	P1
C	THEFT OF MOTOR VEHICLE	4600 N HOWARD ST	12/7/2019	P1
<u>SPA1NW</u>				
C	MAIL THEFT	2300 N NETTLETON ST	12/1/2019	P1
C	MAIL THEFT	4200 N E ST	12/2/2019	P1
C	MAIL THEFT	2800 W BROAD AVE	12/6/2019	P1
C	TAKING MOTOR VEHICLE WITHOUT PERMISSION 2D	5300 N ALAMEDA BLVD	12/6/2019	P1
C	THEFT 3D FROM BUILDING	2300 W WELLESLEY AVE	12/4/2019	P1
C	THEFT 3D FROM BUILDING	3300 W NORTHWEST BLVD	12/5/2019	P1
C	THEFT 3D FROM MOTOR VEHICLE	2400 W LIBERTY AVE	12/2/2019	P1
C	THEFT 3D FROM MOTOR VEHICLE	5400 N BELT ST	12/7/2019	P1
C	THEFT 3D SHOPLIFTING	2200 W WELLESLEY AVE	12/2/2019	P1
C	THEFT 3D SHOPLIFTING	2100 W NORTHWEST BLVD	12/4/2019	P1
C	THEFT OF A FIREARM FROM BUILDING	5300 N ALAMEDA BLVD	12/6/2019	P1
C	THEFT OF MOTOR VEHICLE	W BUCKEYE AVE / N NETTLETON ST	12/7/2019	P1
C	THEFT OF MOTOR VEHICLE	2700 W QUEEN AVE	12/7/2019	P1

POLICE SUMMARY - Ending: Saturday, December 7, 2019

NW - North Central District (P2)



Preliminary IBR Counts

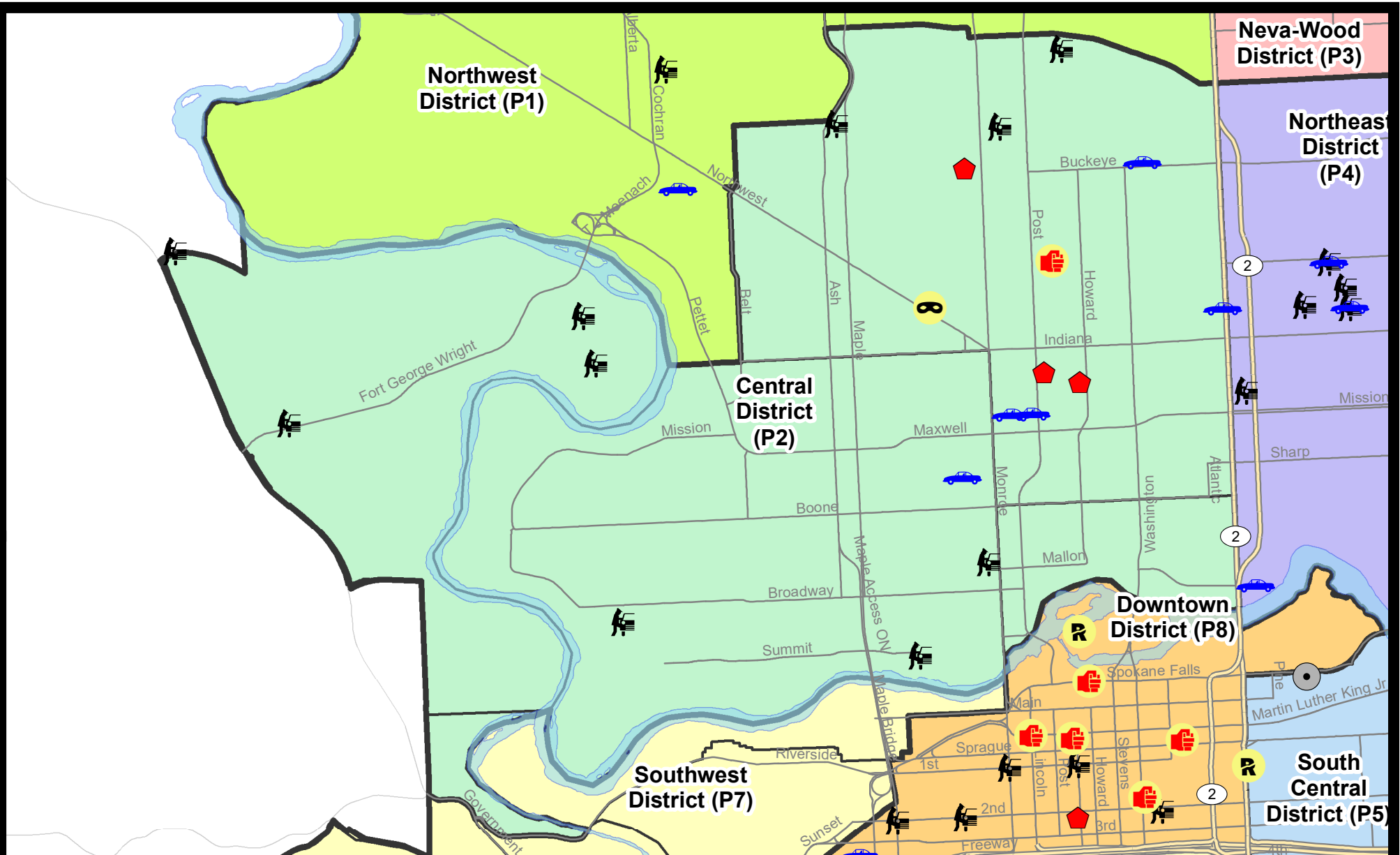
NIBRS Categories (Part 1 Selected)		7 Day Comparison			28 Day Comparison			YTD Comparison		
		Current	Prior	Percent	Current	Prior	Percent	Current	Prior	Percent
Violent	Criminal Homicide	0	0		0	0		1	0	
	Rape	0	0		3	0		32	47	-31.91%
	Robbery - Commercial	0	0		0	2	-100.00%	7	7	0.00%
	Robbery - Person	1	0		2	2	0.00%	22	35	-37.14%
	Aggravated Assault - Non DV	0	0		1	5	-80.00%	73	71	2.82%
	Aggravated Assault - DV	1	2	-50.00%	7	0		46	66	-30.30%
Violent Total:		2	2	0.00%	13	9	44.44%	181	226	-19.91%
Property	Burglary - Residential	3	4	-25.00%	17	4	325.00%	132	150	-12.00%
	Burglary Garage	0	0		1	13	-92.31%	79	84	-5.95%
	Burglary Commercial	0	1	-100.00%	1	2	-50.00%	38	57	-33.33%
	Larceny	15	22	-31.82%	72	101	-28.71%	1225	1434	-14.57%
	Vehicle Theft	5	9	-44.44%	19	7	171.43%	167	240	-30.42%
	Arson	0	0		0	0		7	1	600.00%
Property Total:		23	36	-36.11%	110	127	-13.39%	1648	1966	-16.17%
Preliminary Part 1 Crime Totals:		25	38	-34.21%	123	136	-9.56%	1829	2192	-16.56%
Current 7 Day Period:		12/1/2019 - 12/7/2019			Prior 7 Day Period:		11/24/2019 - 11/30/2019			
Current 28 Day Period:		11/10/2019 - 12/7/2019			Prior 28 Day Period:		10/13/2019 - 11/9/2019			
Current YTD Day Period:		1/1/2019 - 12/7/2019			Prior YTD Period:		1/1/2018 - 12/7/2018			

Prepared by SPD Crime Analysis Office - Monday, December 9, 2019

NOTE: SPD moved from UCR to the NIBRS reporting standard on 10/4/16 following the transition to a new RMS System. [Numbers on CompStat reports prior to this date should not be used as a comparison to those on this report.](#) Additional info on these reporting standards can be found on the FBI website: <https://ucr.fbi.gov/nibrs-overview>

This chart represents Preliminary counts of selected crime categories from Police Case Reports. Full statistical analysis to determine the confidence level of this data has not been performed. The % change columns on the preliminary counts differ from the percentage change on the NIBRS crime report, sometimes significantly. The CompStat report is designed for operational use and includes only selected NIBRS categories and coding less complex than full NIBRS rules. Official statistics for these and other NIBRS categories can be found on WASPC & FBI websites once available.





City of Spokane
Central District (P2)
Selected
Crime Types
2019-12-01 to 2019-12-07
 Prepared By:
 Crime Analysis Unit
 Spokane Police Department

Legend


NIBRS Events

- | | | | |
|-------------------|--------------------|----------------------|---------------------|
| Criminal Homicide | Robbery Commercial | Aggravated Assault | Burglary Commercial |
| Rape | Robbery Person | Burglary Residential | Vehicle Prowling |
| | | Burglary Garage | Vehicle Theft |
| | | Arson | |

*Cases Represent LERMS Crime Codes
 Points may indicate multiple events
 Note: Veh Prowl is only Larceny category displayed*



*For Additional Information on Incidents
 pertaining to an Area, Trend, or Pattern
 Contact Information Analysis*



THIS IS NOT A LEGAL DOCUMENT:
 The information shown on this map is compiled
 from various sources and is subject to constant
 revision. Information shown on this map should
 not be used to determine the location of facilities
 in relationship to property lines, section lines,
 streets, etc.



Sunday - Saturday

NW - Central District (P2)

12/1/2019 TO 12/7/2019



<u>A/C</u>	<u>Offense Statute</u>	<u>Address</u>	<u>Reported Date</u>	<u>Dist</u>
<u>SPA2EG</u>				
C	ASSAULT 2D	2300 N WALL ST	12/1/2019	P1
C	MAIL THEFT	1100 W DALTON AVE	12/4/2019	P2
C	RESIDENTIAL BURGLARY	1000 W GRACE AVE	12/2/2019	P2
C	RESIDENTIAL BURGLARY	700 W NORA AVE	12/5/2019	P1
A	RESIDENTIAL BURGLARY	600 W AUGUSTA AVE	12/5/2019	P2
C	ROBBERY 2D PERSON	1200 W KNOX AVE	12/7/2019	P1
C	THEFT 2D FROM MOTOR VEHICLE	2900 N LINCOLN ST	12/2/2019	P2
A	THEFT 2D FROM MOTOR VEHICLE	1600 W FAIRVIEW AVE	12/2/2019	P2
C	THEFT 3D FROM BUILDING	1800 N MONROE ST	12/3/2019	P2
C	THEFT 3D FROM MOTOR VEHICLE	600 W ALICE AVE	12/2/2019	P2
C	THEFT OF A FIREARM FROM BUILDING	700 W NORA AVE	12/5/2019	P1
C	THEFT OF MOTOR VEHICLE	900 W SPOFFORD AVE	12/2/2019	P1
C	THEFT OF MOTOR VEHICLE	300 W BUCKEYE AVE	12/2/2019	P2
C	THEFT OF MOTOR VEHICLE	800 W SPOFFORD AVE	12/5/2019	P2
C	THEFT OF MOTOR VEHICLE	2000 N DIVISION ST	12/6/2019	P1
<u>SPA2RS</u>				
C	THEFT 3D FROM BUILDING	800 N POST ST	12/3/2019	P2
<u>SPA2WC</u>				
C	THEFT 2D FROM MOTOR VEHICLE	1300 W SUMMIT PKWY	12/2/2019	P2
C	THEFT 3D ALL OTHER	1900 W MALLON AVE	12/6/2019	P2
C	THEFT 3D CITY SHOPLIFTING	1000 W SUMMIT PKWY	12/4/2019	P2
C	THEFT 3D FROM MOTOR VEHICLE	900 N MONROE ST	12/3/2019	P2
C	THEFT 3D FROM MOTOR VEHICLE	700 N LINDEKE ST	12/5/2019	P2
C	THEFT OF MOTOR VEHICLE	1100 W SHARP AVE	12/4/2019	P2
<u>SPA2WH</u>				
C	THEFT 2D FROM MOTOR VEHICLE	4100 W FORT GEORGE WRIGHT DR	12/6/2019	P2
C	THEFT 3D FROM MOTOR VEHICLE	2800 W ELLIOTT DR	12/4/2019	P2
C	THEFT 3D FROM MOTOR VEHICLE	1900 N HOLY NAMES CT	12/6/2019	P2

POLICE SUMMARY - Ending: Saturday, December 7, 2019



NE - Neva-Wood District (P3)

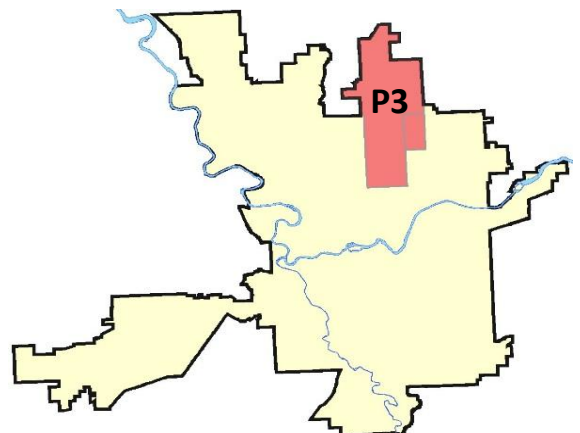
Preliminary IBR Counts

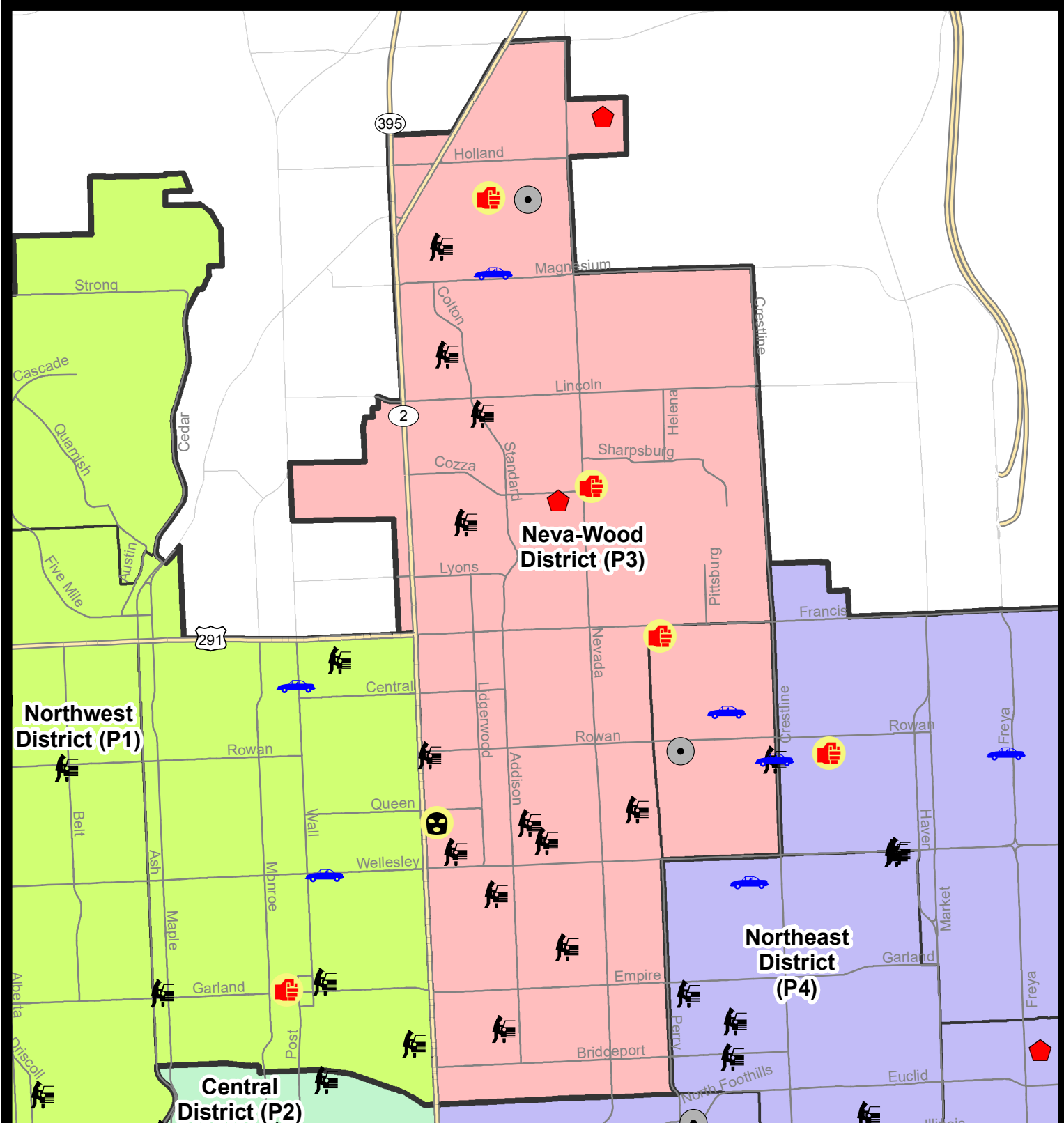
NIBRS Categories (Part 1 Selected)		7 Day Comparison			28 Day Comparison			YTD Comparison		
		Current	Prior	Percent	Current	Prior	Percent	Current	Prior	Percent
Violent	Criminal Homicide	0	0		0	0		0	1	-100.00%
	Rape	1	2	-50.00%	4	1	300.00%	32	54	-40.74%
	Robbery - Commercial	1	0		3	3	0.00%	31	23	34.78%
	Robbery - Person	0	2	-100.00%	3	4	-25.00%	35	36	-2.78%
	Aggravated Assault - Non DV	0	2	-100.00%	7	5	40.00%	73	95	-23.16%
	Aggravated Assault - DV	3	1	200.00%	7	5	40.00%	62	83	-25.30%
Violent Total:		5	7	-28.57%	24	18	33.33%	233	292	-20.21%
Property	Burglary - Residential	2	4	-50.00%	12	12	0.00%	152	190	-20.00%
	Burglary Garage	0	6	-100.00%	8	6	33.33%	102	136	-25.00%
	Burglary Commercial	2	3	-33.33%	9	4	125.00%	76	64	18.75%
	Larceny	40	39	2.56%	181	195	-7.18%	2322	2994	-22.44%
	Vehicle Theft	3	6	-50.00%	22	21	4.76%	272	357	-23.81%
	Arson	0	0		0	2	-100.00%	6	7	-14.29%
Property Total:		47	58	-18.97%	232	240	-3.33%	2930	3748	-21.82%
Preliminary Part 1 Crime Totals:		52	65	-20.00%	256	258	-0.78%	3163	4040	-21.71%
Current 7 Day Period:		12/1/2019 - 12/7/2019			Prior 7 Day Period:		11/24/2019 - 11/30/2019			
Current 28 Day Period:		11/10/2019 - 12/7/2019			Prior 28 Day Period:		10/13/2019 - 11/9/2019			
Current YTD Day Period:		1/1/2019 - 12/7/2019			Prior YTD Period:		1/1/2018 - 12/7/2018			

Prepared by SPD Crime Analysis Office - Monday, December 9, 2019

NOTE: SPD moved from UCR to the NIBRS reporting standard on 10/4/16 following the transition to a new RMS System. [Numbers on CompStat reports prior to this date should not be used as a comparison to those on this report.](#) Additional info on these reporting standards can be found on the FBI website: <https://ucr.fbi.gov/nibrs-overview>

This chart represents Preliminary counts of selected crime categories from Police Case Reports. Full statistical analysis to determine the confidence level of this data has not been performed. The % change columns on the preliminary counts differ from the percentage change on the NIBRS crime report, sometimes significantly. The CompStat report is designed for operational use and includes only selected NIBRS categories and coding less complex than full NIBRS rules. Official statistics for these and other NIBRS categories can be found on WASPC & FBI websites once available.





City of Spokane
Neva-Wood District (P3)
Selected Crime Codes
2019-12-01 to 2019-12-07
 Prepared By:
 Crime Analysis Unit
 Spokane Police Department

Legend

NIBRS Events

Criminal Homicide	Robbery Person	Burglary Commercial
Rape	Aggravated Assault	Vehicle Prowling
Robbery Commercial	Burglary Residential	Vehicle Theft
Burglary Garage	Arson	

For Additional Information on Incidents pertaining to an Area, Trend, or Pattern Contact Information Analysis

*Cases Represent LERMS Crime Codes
 Points may indicate multiple events
 Note: Veh Prowl is only Larceny displayed*

0 0.2 0.4 0.8 Miles

THIS IS NOT A LEGAL DOCUMENT:
 The information shown on this map is compiled from various sources and is subject to constant revision. Information shown on this map should not be used to determine the location of facilities in relationship to property lines, section lines, streets, etc.

Sunday - Saturday

12/1/2019 TO 12/7/2019

NE - Neva-Wood District (P3)



<u>A/C</u>	<u>Offense Statute</u>	<u>Address</u>	<u>Reported Date</u>	<u>Dist</u>
<u>SPB3NL</u>				
C	ASSAULT 4D WEAPON	9200 N COLTON ST	12/1/2019	P3
C	ASSAULT OF A CHILD 3D WEAPON OR NEGLIGENT INJURY	1000 E COZZA DR	12/5/2019	P4
C	BURGLARY 2D COMMERCIAL	9200 N NEVADA ST	12/5/2019	P2
C	BURGLARY 2D FENCED AREA	7700 N STANDARD ST	12/3/2019	P4
C	RAPE OF A CHILD 1D ORAL/ANAL OR SAME SEX		12/2/2019	P4
C	RESIDENTIAL BURGLARY	9700 N MORTON CT	12/4/2019	P4
C	RESIDENTIAL BURGLARY	800 E COZZA DR	12/6/2019	P4
C	RETAIL THEFT WITH SPECIAL CIRCUMSTANCES 3D	9200 N NEVADA ST	12/5/2019	P2
C	ROBBERY 2D COMMERCIAL	4700 N DIVISION ST	12/4/2019	P4
C	THEFT 2D ALL OTHER	0 E ROCKWELL AVE	12/2/2019	P3
C	THEFT 2D ALL OTHER	7000 N COLTON ST	12/4/2019	P3
C	THEFT 2D ALL OTHER	9800 N NEVADA ST	12/4/2019	P3
C	THEFT 2D FROM BUILDING	9200 N COLTON ST	12/3/2019	P3
C	THEFT 2D FROM BUILDING	7000 N DIVISION ST	12/4/2019	P3
C	THEFT 2D FROM MOTOR VEHICLE	7000 N COLTON ST	12/3/2019	P3
C	THEFT 3D ALL OTHER	9600 N DIVISION ST	12/3/2019	P3
C	THEFT 3D ALL OTHER	9600 N DIVISION ST	12/3/2019	P3
C	THEFT 3D CITY FROM BUILDING	1600 E BEACON LN	12/2/2019	P4
C	THEFT 3D CITY FROM MOTOR VEHICLE	1200 E QUEEN AVE	12/2/2019	P4
C	THEFT 3D CITY SHOPLIFTING	9100 N NEWPORT HWY	12/5/2019	P2
C	THEFT 3D CITY SHOPLIFTING	9200 N NEVADA ST	12/5/2019	P4
C	THEFT 3D CITY SHOPLIFTING	9200 N COLTON ST	12/6/2019	P4
C	THEFT 3D FROM BUILDING	9200 N COLTON ST	12/3/2019	P3
C	THEFT 3D FROM BUILDING	1200 E HEROY AVE	12/4/2019	P2
C	THEFT 3D FROM BUILDING	100 E HOFFMAN AVE	12/5/2019	P3
A	THEFT 3D FROM MOTOR VEHICLE	500 E OLYMPIC AVE	12/1/2019	P3
C	THEFT 3D FROM MOTOR VEHICLE	700 E LACROSSE AVE	12/1/2019	P3
C	THEFT 3D FROM MOTOR VEHICLE	300 E PRINCETON AVE	12/2/2019	P3
C	THEFT 3D FROM MOTOR VEHICLE	600 E WABASH AVE	12/2/2019	P3
C	THEFT 3D FROM MOTOR VEHICLE	4700 N DIVISION ST	12/2/2019	P3
C	THEFT 3D FROM MOTOR VEHICLE	8800 N COLTON ST	12/3/2019	P3
C	THEFT 3D FROM MOTOR VEHICLE	0 E ROWAN AVE	12/3/2019	P3
C	THEFT 3D FROM MOTOR VEHICLE	7700 N STANDARD ST	12/3/2019	P3
A	THEFT 3D FROM MOTOR VEHICLE	300 E GORDON AVE	12/5/2019	P3
C	THEFT 3D SHOPLIFTING	4700 N DIVISION ST	12/1/2019	P3
C	THEFT 3D SHOPLIFTING	4700 N DIVISION ST	12/2/2019	P3
C	THEFT 3D SHOPLIFTING	4700 N DIVISION ST	12/2/2019	P3
C	THEFT 3D SHOPLIFTING	9100 N DIVISION ST	12/2/2019	P3

For protection of victim privacy, the entire address on sexual assault crimes has been redacted.

A/C	Offense Statute	Address	Reported Date	Dist
C	THEFT 3D SHOPLIFTING	6700 N DIVISION ST	12/3/2019	P4
A	THEFT 3D SHOPLIFTING	9900 N NEWPORT HWY	12/5/2019	P3
C	THEFT 3D SHOPLIFTING	4700 N DIVISION ST	12/6/2019	P3
C	THEFT 3D VEHICLE PARTS AND ACCESSORIES	800 E BRIDGEPORT AVE	12/3/2019	P3
C	THEFT 3D VEHICLE PARTS AND ACCESSORIES	7100 N DIVISION ST	12/4/2019	P3
C	THEFT 3D VEHICLE PARTS AND ACCESSORIES	1200 E RICH AVE	12/4/2019	P3
C	THEFT OF A FIREARM FROM MOTOR VEHICLE	8100 N GENERAL LEE WAY	12/3/2019	P3
C	THEFT OF MOTOR VEHICLE	500 E KEDLIN AVE	12/4/2019	P4

SPB3WH

C	ASSAULT 3D WEAPON OR NEGLIGENT INJURY	1400 E DECATUR AVE	12/1/2019	P4
C	BURGLARY 2D COMMERCIAL	1500 E NORTH AVE	12/2/2019	P4
C	MAIL THEFT	4700 N MAGNOLIA ST	12/3/2019	P3
C	THEFT 3D FROM MOTOR VEHICLE	5300 N CRESTLINE ST	12/2/2019	P4
C	THEFT OF MOTOR VEHICLE	1700 E JOSEPH AVE	12/2/2019	P4
C	THEFT OF MOTOR VEHICLE	5300 N CRESTLINE ST	12/2/2019	P4

POLICE SUMMARY - Ending: Saturday, December 7, 2019



NE - Northeast District (P4)

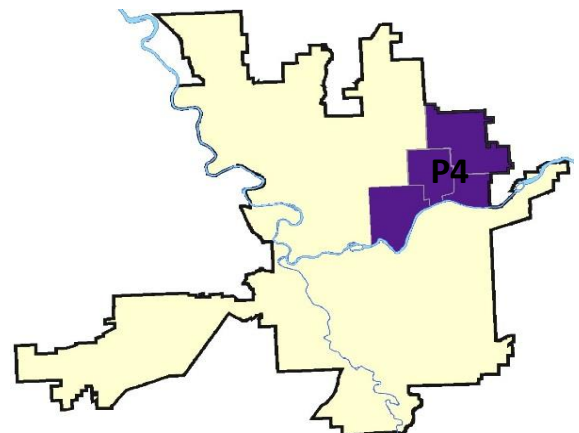
Preliminary IBR Counts

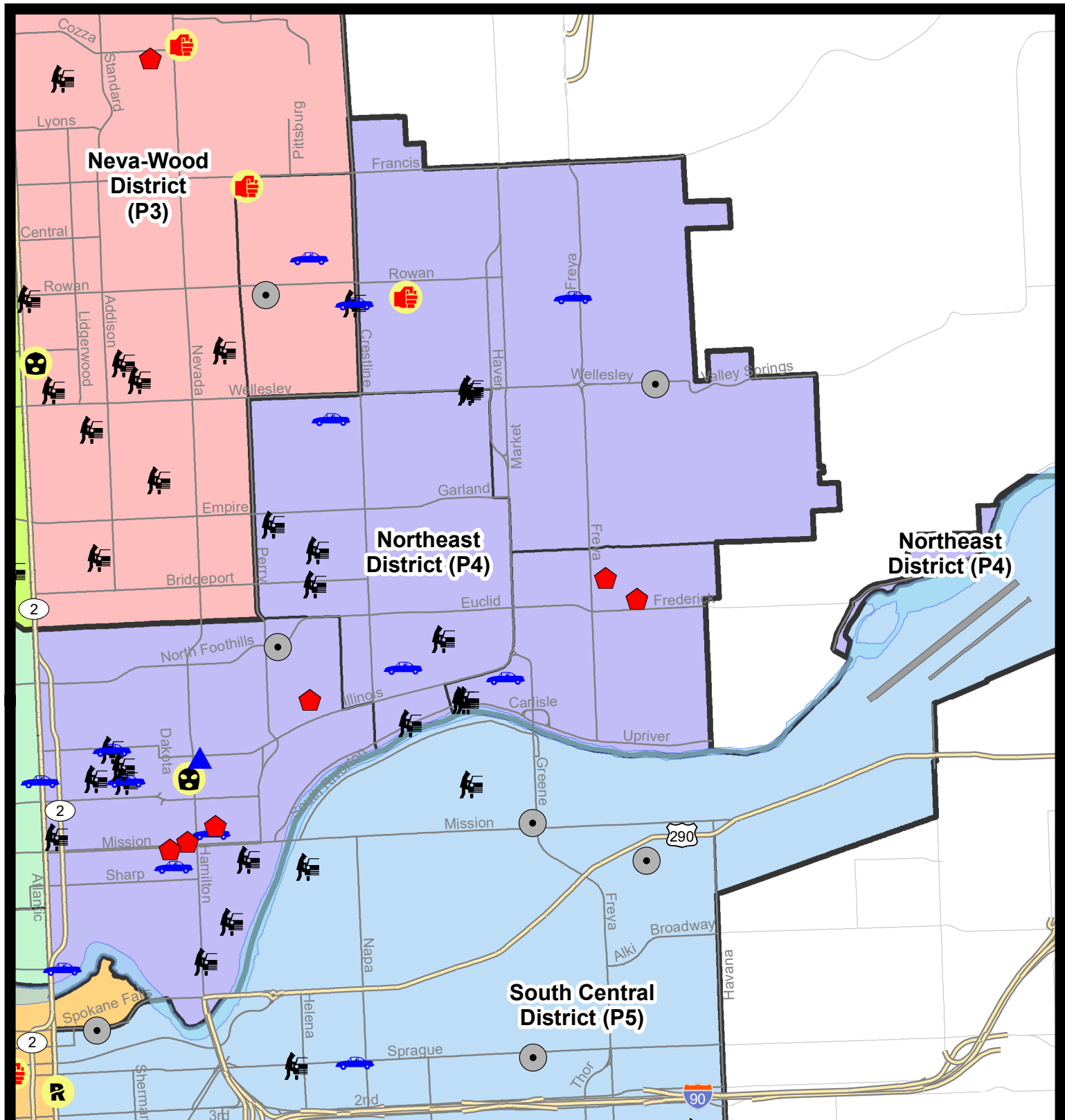
NIBRS Categories (Part 1 Selected)		7 Day Comparison			28 Day Comparison			YTD Comparison		
		Current	Prior	Percent	Current	Prior	Percent	Current	Prior	Percent
Violent	Criminal Homicide	0	0		0	0		0	2	-100.00%
	Rape	0	1	-100.00%	1	4	-75.00%	38	51	-25.49%
	Robbery - Commercial	1	0		2	0		17	18	-5.56%
	Robbery - Person	0	0		1	1	0.00%	28	36	-22.22%
	Aggravated Assault - Non DV	2	1	100.00%	11	7	57.14%	94	95	-1.05%
	Aggravated Assault - DV	0	0		5	1	400.00%	50	69	-27.54%
Violent Total:		3	2	50.00%	20	13	53.85%	227	271	-16.24%
Property	Burglary - Residential	6	1	500.00%	10	15	-33.33%	145	192	-24.48%
	Burglary Garage	1	2	-50.00%	5	3	66.67%	51	76	-32.89%
	Burglary Commercial	2	1	100.00%	4	4	0.00%	50	62	-19.35%
	Larceny	40	34	17.65%	128	110	16.36%	1521	1782	-14.65%
	Vehicle Theft	10	7	42.86%	26	15	73.33%	250	340	-26.47%
	Arson	0	0		0	1	-100.00%	5	11	-54.55%
Property Total:		59	45	31.11%	173	148	16.89%	2022	2463	-17.90%
Preliminary Part 1 Crime Totals:		62	47	31.91%	193	161	19.88%	2249	2734	-17.74%
Current 7 Day Period:		12/1/2019 - 12/7/2019			Prior 7 Day Period:		11/24/2019 - 11/30/2019			
Current 28 Day Period:		11/10/2019 - 12/7/2019			Prior 28 Day Period:		10/13/2019 - 11/9/2019			
Current YTD Day Period:		1/1/2019 - 12/7/2019			Prior YTD Period:		1/1/2018 - 12/7/2018			

Prepared by SPD Crime Analysis Office - Monday, December 9, 2019

NOTE: SPD moved from UCR to the NIBRS reporting standard on 10/4/16 following the transition to a new RMS System. [Numbers on CompStat reports prior to this date should not be used as a comparison to those on this report.](#) Additional info on these reporting standards can be found on the FBI website: <https://ucr.fbi.gov/nibrs-overview>

This chart represents Preliminary counts of selected crime categories from Police Case Reports. Full statistical analysis to determine the confidence level of this data has not been performed. The % change columns on the preliminary counts differ from the percentage change on the NIBRS crime report, sometimes significantly. The CompStat report is designed for operational use and includes only selected NIBRS categories and coding less complex than full NIBRS rules. Official statistics for these and other NIBRS categories can be found on WASPC & FBI websites once available.





City of Spokane
Northeast District (P4)
Selected Crime Codes
2019-12-01 to 2019-12-07
 Prepared By:
 Crime Analysis Unit
 Spokane Police Department

Legend

NIBRS Events



Criminal Homicide



Rape



Robbery Commercial



Robbery Person



Aggravated Assault



Burglary Residential



Burglary Garage



Burglary Commercial



Vehicle Prowling



Vehicle Theft



Arson



Cases Represent LERMS Crime Codes
 Points may indicate multiple events
 Note: Veh Prowl is only Larceny displayed

For Additional Information on
 Incidents pertaining to an
 Area, Trend, or Pattern
 Contact Information Analysis

0 0.2 0.4 0.8 Miles



THIS IS NOT A LEGAL DOCUMENT:
 The information shown on this map is compiled
 from various sources and is subject to constant
 revision. Information shown on this map should
 not be used to determine the location of facilities
 in relationship to property lines, section lines,
 streets, etc.

Sunday - Saturday

NE - Northeast District (P4)

12/1/2019 TO 12/7/2019



<u>A/C</u>	<u>Offense Statute</u>	<u>Address</u>	<u>Reported Date</u>	<u>Dist</u>
C	ASSAULT 2D	UNKNOWN	12/3/2019	P4
C	THEFT OF MOTOR VEHICLE	E FAIRVIEW AVE / N STANDARD ST	12/4/2019	P4
<u>SPB4BE</u>				
C	THEFT 2D FROM MOTOR VEHICLE	1500 E PROVIDENCE AVE	12/2/2019	P4
C	THEFT 2D FROM MOTOR VEHICLE	3300 N PITTSBURG ST	12/2/2019	P4
C	THEFT 3D FROM BUILDING	2200 E WELLESLEY AVE	12/5/2019	P4
C	THEFT 3D FROM MOTOR VEHICLE	2300 N STONE ST	12/1/2019	P4
C	THEFT 3D FROM MOTOR VEHICLE	2800 E WELLESLEY AVE	12/4/2019	P4
C	THEFT 3D FROM MOTOR VEHICLE	N REGAL ST / E WELLESLEY AVE	12/4/2019	P4
C	THEFT 3D FROM MOTOR VEHICLE	2900 N SMITH ST	12/5/2019	P2
C	THEFT 3D VEHICLE PARTS AND ACCESSORIES	2800 E WELLESLEY AVE	12/4/2019	P4
C	THEFT 3D VEHICLE PARTS AND ACCESSORIES	2800 E WELLESLEY AVE	12/4/2019	P4
C	THEFT OF A FIREARM FROM MOTOR VEHICLE	1700 E GLASS AVE	12/1/2019	P4
C	THEFT OF MOTOR VEHICLE	1800 E HERROY AVE	12/2/2019	P4
C	THEFT OF MOTOR VEHICLE	2700 N STONE ST	12/3/2019	P4
<u>SPB4HI</u>				
A	BURGLARY 2D COMMERCIAL	4100 E WELLESLEY AVE	12/2/2019	P4
C	HARASSMENT WEAPON INVOLVED	2400 E SANSON AVE	12/3/2019	P4
C	THEFT 3D ALL OTHER	3600 E NEBRASKA AVE	12/2/2019	P4
C	THEFT 3D SHOPLIFTING	2100 E FRANCIS AVE	12/3/2019	P4
C	THEFT 3D VEHICLE PARTS AND ACCESSORIES	2100 E FRANCIS AVE	12/3/2019	P4
C	THEFT 3D VEHICLE PARTS AND ACCESSORIES	4700 N NELSON ST	12/5/2019	P4
C	THEFT OF MOTOR VEHICLE	3500 E EVERETT AVE	12/3/2019	P4
<u>SPB4LO</u>				
C	BURGLARY 1D FROM RESIDENCE	800 E MISSION AVE	12/7/2019	P4
C	BURGLARY 2D COMMERCIAL	1400 E NORTH FOOTHILLS DR	12/3/2019	P3
C	BURGLARY 2D GARAGE	900 E ILLINOIS AVE	12/2/2019	P4
C	MAIL THEFT	300 E SHARP AVE	12/6/2019	P4
C	RESIDENTIAL BURGLARY	700 E MISSION AVE	12/1/2019	P4
C	RESIDENTIAL BURGLARY	2500 N PITTSBURG ST	12/5/2019	P2
A	RESIDENTIAL BURGLARY	900 E AUGUSTA AVE	12/7/2019	P4
C	ROBBERY 2D COMMERCIAL	2000 N HAMILTON ST	12/5/2019	P4
C	THEFT 1D POCKET PICKING	500 E BOONE AVE	12/2/2019	P4
C	THEFT 2D ALL OTHER	800 E MISSION AVE	12/7/2019	P4
C	THEFT 2D FROM BUILDING	100 E INDIANA AVE	12/4/2019	P4
C	THEFT 2D FROM MOTOR VEHICLE	1200 E MISSION AVE	12/4/2019	P4
C	THEFT 2D FROM MOTOR VEHICLE	700 N HAMILTON ST	12/4/2019	P4

A/C	Offense Statute	Address	Reported Date	Dist
C	THEFT 2D FROM MOTOR VEHICLE	400 E ERMINA AVE	12/5/2019	P4
C	THEFT 2D FROM MOTOR VEHICLE	0 E AUGUSTA AVE	12/7/2019	P4
C	THEFT 3D ALL OTHER	2000 N MORTON ST	12/3/2019	P4
C	THEFT 3D ALL OTHER	200 E INDIANA AVE	12/5/2019	P4
C	THEFT 3D CITY ALL OTHER	2500 N PITTSBURG ST	12/5/2019	P2
C	THEFT 3D CITY SHOPLIFTING	900 E MISSION AVE	12/1/2019	P2
C	THEFT 3D CITY SHOPLIFTING	200 E NORTH FOOTHILLS DR	12/2/2019	P4
C	THEFT 3D CITY SHOPLIFTING	900 E MISSION AVE	12/3/2019	P4
C	THEFT 3D CITY SHOPLIFTING	2400 N DIVISION ST	12/5/2019	P2
C	THEFT 3D FROM BUILDING	1000 N SUPERIOR ST	12/2/2019	P4
C	THEFT 3D FROM MOTOR VEHICLE	N ADDISON ST / E BALDWIN AVE	12/2/2019	P4
C	THEFT 3D FROM MOTOR VEHICLE	300 E BALDWIN AVE	12/2/2019	P4
A	THEFT 3D FROM MOTOR VEHICLE	400 E MONTGOMERY AVE	12/4/2019	P4
C	THEFT 3D FROM MOTOR VEHICLE	1000 E CATALDO AVE	12/4/2019	P4
C	THEFT 3D SHOPLIFTING	900 E MISSION AVE	12/3/2019	P4
C	THEFT 3D VEHICLE PARTS AND ACCESSORIES	500 E ERMINA AVE	12/4/2019	P4
C	THEFT 3D VEHICLE PARTS AND ACCESSORIES	900 E MISSION AVE	12/5/2019	P4
C	THEFT OF MOTOR VEHICLE	900 E MISSION AVE	12/1/2019	P4
C	THEFT OF MOTOR VEHICLE	700 E SINTO AVE	12/2/2019	P4
A	THEFT OF MOTOR VEHICLE	N ADDISON ST / E BALDWIN AVE	12/2/2019	P4
A	THEFT OF MOTOR VEHICLE	400 E MONTGOMERY AVE	12/4/2019	P4
C	THEFT OF MOTOR VEHICLE	700 N DIVISION ST	12/4/2019	P4

SPB4MI

C	BURGLARY 1D FROM RESIDENCE	3800 E EUCLID AVE	12/1/2019	P4
C	RESIDENTIAL BURGLARY	3600 E BRIDGEPORT AVE	12/2/2019	P4
C	THEFT 2D FROM BUILDING	3800 E EUCLID AVE	12/1/2019	P4
C	THEFT 2D FROM MOTOR VEHICLE	2800 E UPRIVER DR	12/1/2019	P4
C	THEFT 3D FROM MOTOR VEHICLE	2800 E UPRIVER DR	12/4/2019	P4
C	THEFT OF MOTOR VEHICLE	2600 N MARKET ST	12/2/2019	P4

SPOKANE POLICE DEPARTMENT



SOUTH **Police Service Area**

PSA Commander

Captain Tracie Meidl

South Central District (P5)

Southeast District (P6)

Southwest District (P7)



POLICE SUMMARY - Ending: Saturday, December 7, 2019

SOUTH PRECINCT (P5, P6, and P7)



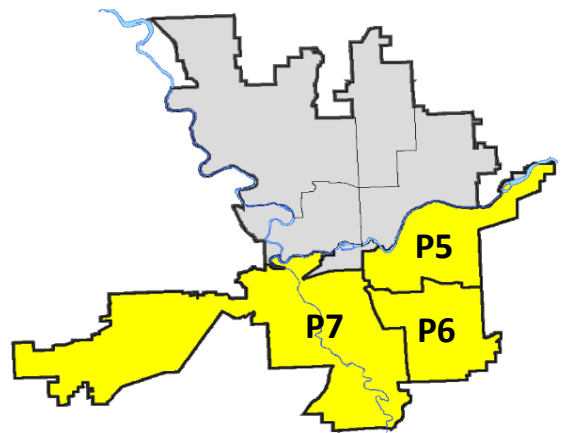
Preliminary IBR Counts

NIBRS Categories (Part 1 Selected)		7 Day Comparison			28 Day Comparison			YTD Comparison		
		Current	Prior	Percent	Current	Prior	Percent	Current	Prior	Percent
Violent	Criminal Homicide	0	0		1	0		3	2	50.00%
	Rape	1	1	0.00%	3	8	-62.50%	60	86	-30.23%
	Robbery - Commercial	0	0		3	1	200.00%	10	14	-28.57%
	Robbery - Person	1	2	-50.00%	4	5	-20.00%	63	54	16.67%
	Aggravated Assault - Non DV	1	2	-50.00%	9	11	-18.18%	149	174	-14.37%
	Aggravated Assault - DV	4	3	33.33%	12	7	71.43%	121	129	-6.20%
Violent Total:		7	8	-12.50%	32	32	0.00%	406	459	-11.55%
Property	Burglary - Residential	5	4	25.00%	29	19	52.63%	262	357	-26.61%
	Burglary Garage	0	0		7	17	-58.82%	193	161	19.88%
	Burglary Commercial	4	4	0.00%	15	20	-25.00%	154	149	3.36%
	Larceny	54	57	-5.26%	225	237	-5.06%	2896	3071	-5.70%
	Vehicle Theft	6	8	-25.00%	25	29	-13.79%	342	464	-26.29%
	Arson	0	0		1	0		11	12	-8.33%
Property Total:		69	73	-5.48%	302	322	-6.21%	3858	4214	-8.45%
Preliminary Part 1 Crime Totals:		76	81	-6.17%	334	354	-5.65%	4264	4673	-8.75%
Current 7 Day Period:		12/1/2019 - 12/7/2019			Prior 7 Day Period:		11/24/2019 - 11/30/2019			
Current 28 Day Period:		11/10/2019 - 12/7/2019			Prior 28 Day Period:		10/13/2019 - 11/9/2019			
Current YTD Day Period:		1/1/2019 - 12/7/2019			Prior YTD Period:		1/1/2018 - 12/7/2018			

Prepared by SPD Crime Analysis Office - Monday, December 9, 2019

NOTE: SPD moved from UCR to the NIBRS reporting standard on 10/4/16 following the transition to a new RMS System. [Numbers on CompStat reports prior to this date should not be used as a comparison to those on this report.](#) Additional info on these reporting standards can be found on the FBI website: <https://ucr.fbi.gov/nibrs-overview>

This chart represents Preliminary counts of selected crime categories from Police Case Reports. Full statistical analysis to determine the confidence level of this data has not been performed. The % change columns on the preliminary counts differ from the percentage change on the NIBRS crime report, sometimes significantly. The CompStat report is designed for operational use and includes only selected NIBRS categories and coding less complex than full NIBRS rules. Official statistics for these and other NIBRS categories can be found on WASPC & FBI websites once available.



POLICE SUMMARY - Ending: Saturday, December 7, 2019



SE - South Central District (P5)

Preliminary IBR Counts

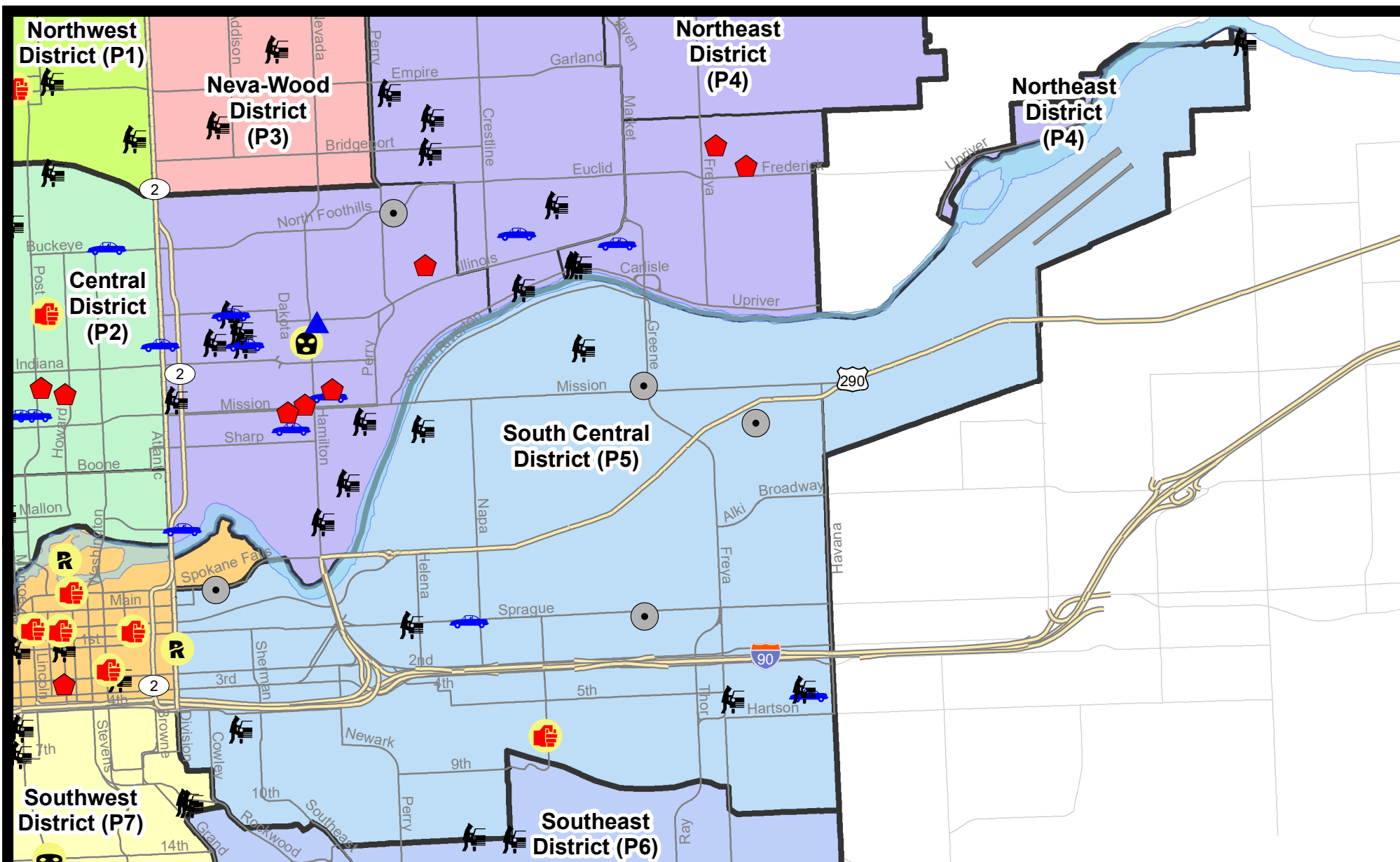
NIBRS Categories (Part 1 Selected)		7 Day Comparison			28 Day Comparison			YTD Comparison		
		Current	Prior	Percent	Current	Prior	Percent	Current	Prior	Percent
Violent	Criminal Homicide	0	0		1	0		3	2	50.00%
	Rape	1	1	0.00%	2	7	-71.43%	28	37	-24.32%
	Robbery - Commercial	0	0		2	0		5	8	-37.50%
	Robbery - Person	0	2	-100.00%	3	3	0.00%	33	31	6.45%
	Aggravated Assault - Non DV	0	1	-100.00%	5	6	-16.67%	71	84	-15.48%
	Aggravated Assault - DV	1	2	-50.00%	7	3	133.33%	58	53	9.43%
Violent Total:		2	6	-66.67%	20	19	5.26%	198	215	-7.91%
Property	Burglary - Residential	0	0		6	9	-33.33%	82	124	-33.87%
	Burglary Garage	0	0		2	5	-60.00%	39	47	-17.02%
	Burglary Commercial	4	2	100.00%	11	9	22.22%	91	96	-5.21%
	Larceny	25	21	19.05%	80	90	-11.11%	1071	1208	-11.34%
	Vehicle Theft	2	1	100.00%	6	13	-53.85%	158	204	-22.55%
	Arson	0	0		1	0		8	5	60.00%
Property Total:		31	24	29.17%	106	126	-15.87%	1449	1684	-13.95%
Preliminary Part 1 Crime Totals:		33	30	10.00%	126	145	-13.10%	1647	1899	-13.27%
Current 7 Day Period:		12/1/2019 - 12/7/2019			Prior 7 Day Period:		11/24/2019 - 11/30/2019			
Current 28 Day Period:		11/10/2019 - 12/7/2019			Prior 28 Day Period:		10/13/2019 - 11/9/2019			
Current YTD Day Period:		1/1/2019 - 12/7/2019			Prior YTD Period:		1/1/2018 - 12/7/2018			

Prepared by SPD Crime Analysis Office - Monday, December 9, 2019

NOTE: SPD moved from UCR to the NIBRS reporting standard on 10/4/16 following the transition to a new RMS System. [Numbers on CompStat reports prior to this date should not be used as a comparison to those on this report.](#) Additional info on these reporting standards can be found on the FBI website: <https://ucr.fbi.gov/nibrs-overview>

This chart represents Preliminary counts of selected crime categories from Police Case Reports. Full statistical analysis to determine the confidence level of this data has not been performed. The % change columns on the preliminary counts differ from the percentage change on the NIBRS crime report, sometimes significantly. The CompStat report is designed for operational use and includes only selected NIBRS categories and coding less complex than full NIBRS rules. Official statistics for these and other NIBRS categories can be found on WASPC & FBI websites once available.





City of Spokane
South Central District (P5)
Selected
Crime Types
2019-12-01 to 2019-12-07

Prepared By:
Crime Analysis Unit
Spokane Police Department

Legend

NIBRS Events



Criminal Homicide



Rape



Robbery Commercial



Robbery Person



Aggravated Assault



Burglary Residential



Burglary Garage



Burglary Commercial



Vehicle Prowling



Vehicle Theft



Arson

Cases Represent LERMS Crime Codes

Points may indicate multiple events

Note: Veh Prowl is only Larceny category displayed



For Additional Information on Incidents
 pertaining to an Area, Trend, or Pattern
 Contact Information Analysis

0 0.2 0.4 0.6 0.8 1 Miles



THIS IS NOT A LEGAL DOCUMENT:
 The information shown on this map is compiled
 from various sources and is subject to constant
 revision. Information shown on this map should
 not be used to determine the location of facilities
 in relationship to property lines, section lines,
 streets, etc.

Sunday - Saturday

12/1/2019 TO 12/7/2019

SE - South Central District (P5)



<u>A/C</u>	<u>Offense Statute</u>	<u>Address</u>	<u>Reported Date</u>	<u>Dist</u>
<u>SPC5EC</u>				
C	BURGLARY 2D COMMERCIAL	200 E SPOKANE FALLS BLVD	12/4/2019	P5
C	BURGLARY 2D COMMERCIAL	3800 E BOONE AVE	12/6/2019	P6
A	BURGLARY 2D COMMERCIAL	3100 E SPRAGUE AVE	12/6/2019	P5
A	BURGLARY 2D FENCED AREA	3200 E SPRAGUE AVE	12/4/2019	P5
C	IBR Purposes Only - Aggravated Assault	2300 E 7TH AVE	12/2/2019	P6
C	RAPE 2D		12/2/2019	P5
C	THEFT 1D ALL OTHER	400 N MADELIA ST	12/6/2019	P5
C	THEFT 2D ALL OTHER	4000 E PACIFIC AVE	12/4/2019	P5
C	THEFT 2D ALL OTHER	1000 E 3RD AVE	12/6/2019	P5
C	THEFT 3D ALL OTHER	600 E SPRAGUE AVE	12/6/2019	P5
C	THEFT 3D CITY ALL OTHER	100 S DIVISION ST	12/7/2019	P8
C	THEFT 3D CITY FROM MOTOR VEHICLE	1500 E SPRAGUE AVE	12/1/2019	P5
C	THEFT 3D FROM BUILDING	200 E SPOKANE FALLS BLVD	12/4/2019	P5
C	THEFT 3D FROM MOTOR VEHICLE	1800 E 14TH AVE	12/1/2019	P5
A	THEFT 3D FROM MOTOR VEHICLE	3600 E 6TH AVE	12/2/2019	P5
C	THEFT 3D FROM MOTOR VEHICLE	4000 E 5TH AVE	12/2/2019	P5
C	THEFT 3D FROM MOTOR VEHICLE	400 E 5TH AVE	12/2/2019	P5
C	THEFT 3D SHOPLIFTING	200 S THOR ST	12/4/2019	P5
C	THEFT 3D VEHICLE PARTS AND ACCESSORIES	600 S SHERMAN ST	12/1/2019	P5
C	THEFT 3D VEHICLE PARTS AND ACCESSORIES	100 S DIVISION ST	12/4/2019	P5
C	THEFT OF MOTOR VEHICLE	500 S FLORIDA ST	12/2/2019	P5
C	THEFT OF MOTOR VEHICLE	1900 E SPRAGUE AVE	12/5/2019	P6
<u>SPC5GP</u>				
C	BURGLARY 2D COMMERCIAL	3100 E MISSION AVE	12/4/2019	P6
A	BURGLARY 2D FENCED AREA	2200 E MALLON AVE	12/4/2019	P5
C	THEFT 2D FROM BUILDING	1800 N GREENE ST	12/5/2019	P5
C	THEFT 2D FROM BUILDING	1600 E CATALDO AVE	12/5/2019	P6
C	THEFT 2D FROM BUILDING	1600 E SOUTH RIVERTON AVE	12/6/2019	P5
C	THEFT 3D ALL OTHER	2500 E MARSHALL AVE	12/3/2019	P5
C	THEFT 3D CITY FROM BUILDING	3100 E MISSION AVE	12/4/2019	P6
C	THEFT 3D FROM BUILDING	1800 N GREENE ST	12/4/2019	P5
C	THEFT 3D FROM COIN OPERATED DEVICE	1800 N GREENE ST	12/5/2019	P5
A	THEFT 3D FROM MOTOR VEHICLE	1300 N MADELIA ST	12/5/2019	P5
C	THEFT 3D FROM MOTOR VEHICLE	1700 N NELSON ST	12/6/2019	P5

POLICE SUMMARY - Ending: Saturday, December 7, 2019



SE - Southeast District (P6)

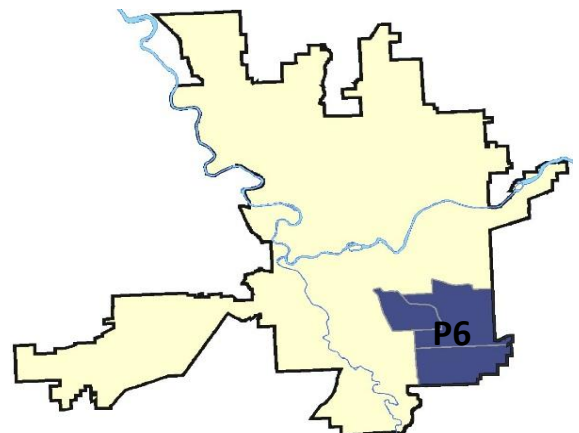
Preliminary IBR Counts

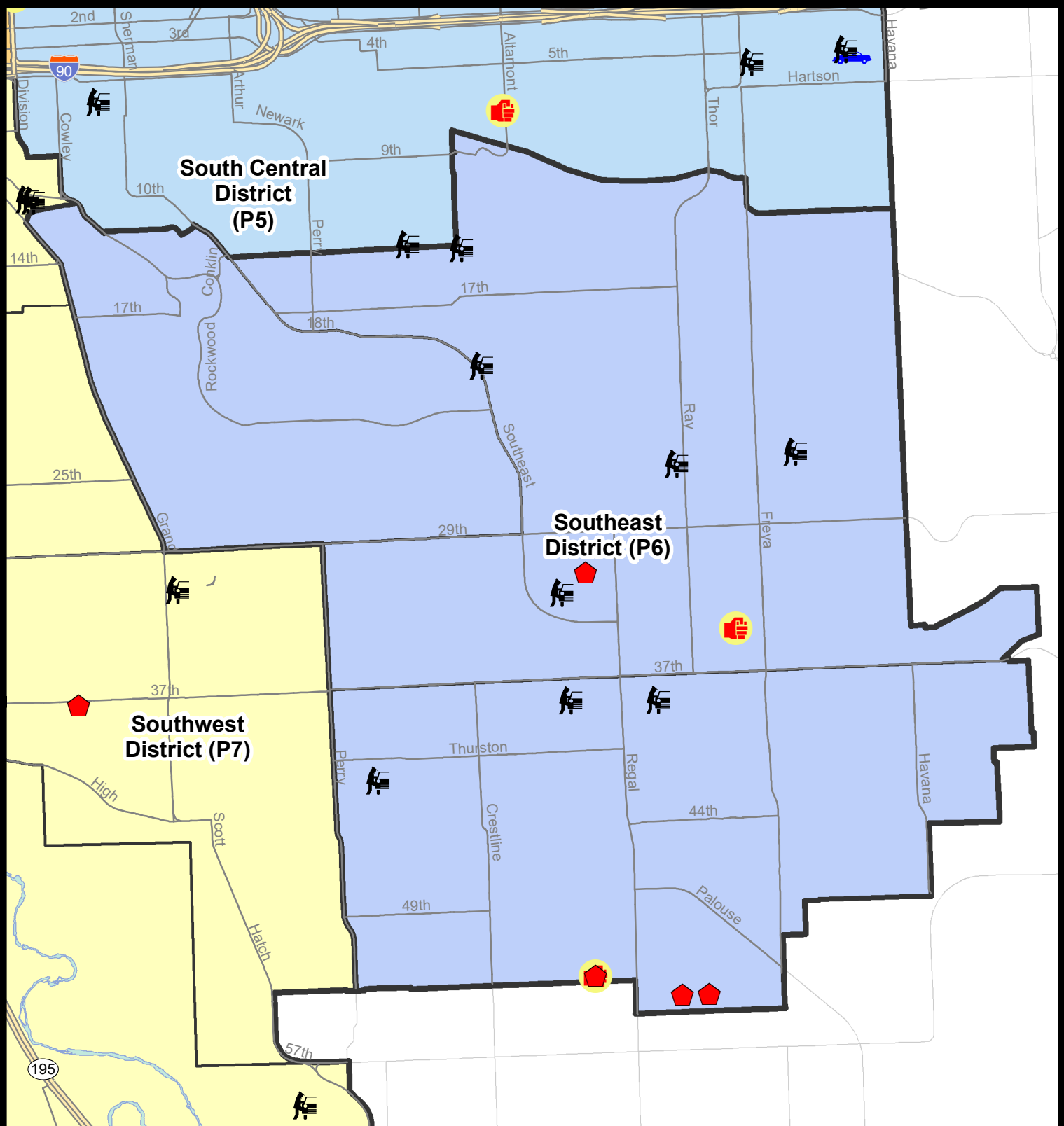
NIBRS Categories (Part 1 Selected)		7 Day Comparison			28 Day Comparison			YTD Comparison		
		Current	Prior	Percent	Current	Prior	Percent	Current	Prior	Percent
Violent	Criminal Homicide	0	0		0	0		0	0	
	Rape	0	0		1	1	0.00%	15	16	-6.25%
	Robbery - Commercial	0	0		1	0		3	2	50.00%
	Robbery - Person	0	0		0	1	-100.00%	10	5	100.00%
	Aggravated Assault - Non DV	0	1	-100.00%	2	0		15	35	-57.14%
	Aggravated Assault - DV	2	0		2	1	100.00%	23	32	-28.13%
Violent Total:		2	1	100.00%	6	3	100.00%	66	90	-26.67%
Property	Burglary - Residential	4	1	300.00%	8	2	300.00%	65	94	-30.85%
	Burglary Garage	0	0		2	9	-77.78%	72	37	94.59%
	Burglary Commercial	0	0		0	3	-100.00%	14	15	-6.67%
	Larceny	14	14	0.00%	63	68	-7.35%	710	721	-1.53%
	Vehicle Theft	0	2	-100.00%	6	6	0.00%	69	77	-10.39%
	Arson	0	0		0	0		1	3	-66.67%
Property Total:		18	17	5.88%	79	88	-10.23%	931	947	-1.69%
Preliminary Part 1 Crime Totals:		20	18	11.11%	85	91	-6.59%	997	1037	-3.86%
Current 7 Day Period:		12/1/2019 - 12/7/2019			Prior 7 Day Period:		11/24/2019 - 11/30/2019			
Current 28 Day Period:		11/10/2019 - 12/7/2019			Prior 28 Day Period:		10/13/2019 - 11/9/2019			
Current YTD Day Period:		1/1/2019 - 12/7/2019			Prior YTD Period:		1/1/2018 - 12/7/2018			

Prepared by SPD Crime Analysis Office - Monday, December 9, 2019

NOTE: SPD moved from UCR to the NIBRS reporting standard on 10/4/16 following the transition to a new RMS System. [Numbers on CompStat reports prior to this date should not be used as a comparison to those on this report.](#) Additional info on these reporting standards can be found on the FBI website: <https://ucr.fbi.gov/nibrs-overview>

This chart represents Preliminary counts of selected crime categories from Police Case Reports. Full statistical analysis to determine the confidence level of this data has not been performed. The % change columns on the preliminary counts differ from the percentage change on the NIBRS crime report, sometimes significantly. The CompStat report is designed for operational use and includes only selected NIBRS categories and coding less complex than full NIBRS rules. Official statistics for these and other NIBRS categories can be found on WASPC & FBI websites once available.





City of Spokane
Southeast District (P6)
Selected Crime Codes
2019-12-01 to 2019-12-07
 Prepared By:
 Crime Analysis Unit
 Spokane Police Department

Legend

NIBRS Events

Criminal Homicide	Robbery Person	Burglary Commercial
Rape	Aggravated Assault	Vehicle Prowling
Robbery Commercial	Burglary Residential	Vehicle Theft
Burglary Garage	Arson	SPOKANE POLICE

*Cases Represent LERMS Crime Codes
 Points may indicate multiple events
 Note: Veh Prowl is only Larceny displayed*

For Additional Information on Incidents pertaining to an Area, Trend, or Pattern Contact Information Analysis

0 0.15 0.3 0.6 Miles

SPOKANE
 INFORMATION SYSTEM

THIS IS NOT A LEGAL DOCUMENT:
 The information shown on this map is compiled from various sources and is subject to constant revision. Information shown on this map should not be used to determine the location of facilities in relationship to property lines, section lines, streets, etc.

Sunday - Saturday

SE - Southeast District (P6)

12/1/2019 TO 12/7/2019



<u>A/C</u>	<u>Offense Statute</u>	<u>Address</u>	<u>Reported Date</u>	<u>Dist</u>
<u>SPC6LH</u>				
C	ASSAULT 4D WEAPON	3400 E 35TH AVE	12/1/2019	P6
C	MAIL THEFT	2500 E 29TH AVE	12/2/2019	P6
C	MAIL THEFT	3300 E 23RD AVE	12/4/2019	P6
C	RESIDENTIAL BURGLARY	2700 E 31ST AVE	12/5/2019	P1
C	THEFT 2D FROM BUILDING	1400 E 30TH AVE	12/1/2019	P6
C	THEFT 3D FROM MOTOR VEHICLE	3800 E 25TH AVE	12/1/2019	P5
C	THEFT 3D FROM MOTOR VEHICLE	1400 S CRESTLINE ST	12/1/2019	P6
C	THEFT 3D FROM MOTOR VEHICLE	2200 S SOUTHEAST BLVD	12/3/2019	P6
C	THEFT 3D FROM MOTOR VEHICLE	3100 S MT VERNON ST	12/3/2019	P6
C	THEFT 3D FROM MOTOR VEHICLE	3100 E 27TH AVE	12/3/2019	P6
<u>SPC6SG</u>				
C	ASSAULT 2D	2500 E 53RD AVE	12/7/2019	P6
C	MAIL THEFT	4300 S OLYMPUS CT	12/5/2019	P6
C	RESIDENTIAL BURGLARY	3300 E 55TH AVE	12/1/2019	P6
C	RESIDENTIAL BURGLARY	3200 E 55TH AVE	12/5/2019	P5
C	RESIDENTIAL BURGLARY	2500 E 53RD AVE	12/7/2019	P6
C	THEFT 2D FROM MOTOR VEHICLE	2600 E 38TH AVE	12/4/2019	P6
C	THEFT 3D FROM BUILDING	4800 S PALOUSE HWY	12/2/2019	P6
C	THEFT 3D FROM BUILDING	3200 E 55TH AVE	12/5/2019	P5
C	THEFT 3D FROM MOTOR VEHICLE	3000 E 37TH AVE	12/3/2019	P6
C	THEFT 3D FROM MOTOR VEHICLE	4100 S HELENA ST	12/4/2019	P6

POLICE SUMMARY - Ending: Saturday, December 7, 2019



SW - Southwest District (P7)

Preliminary IBR Counts

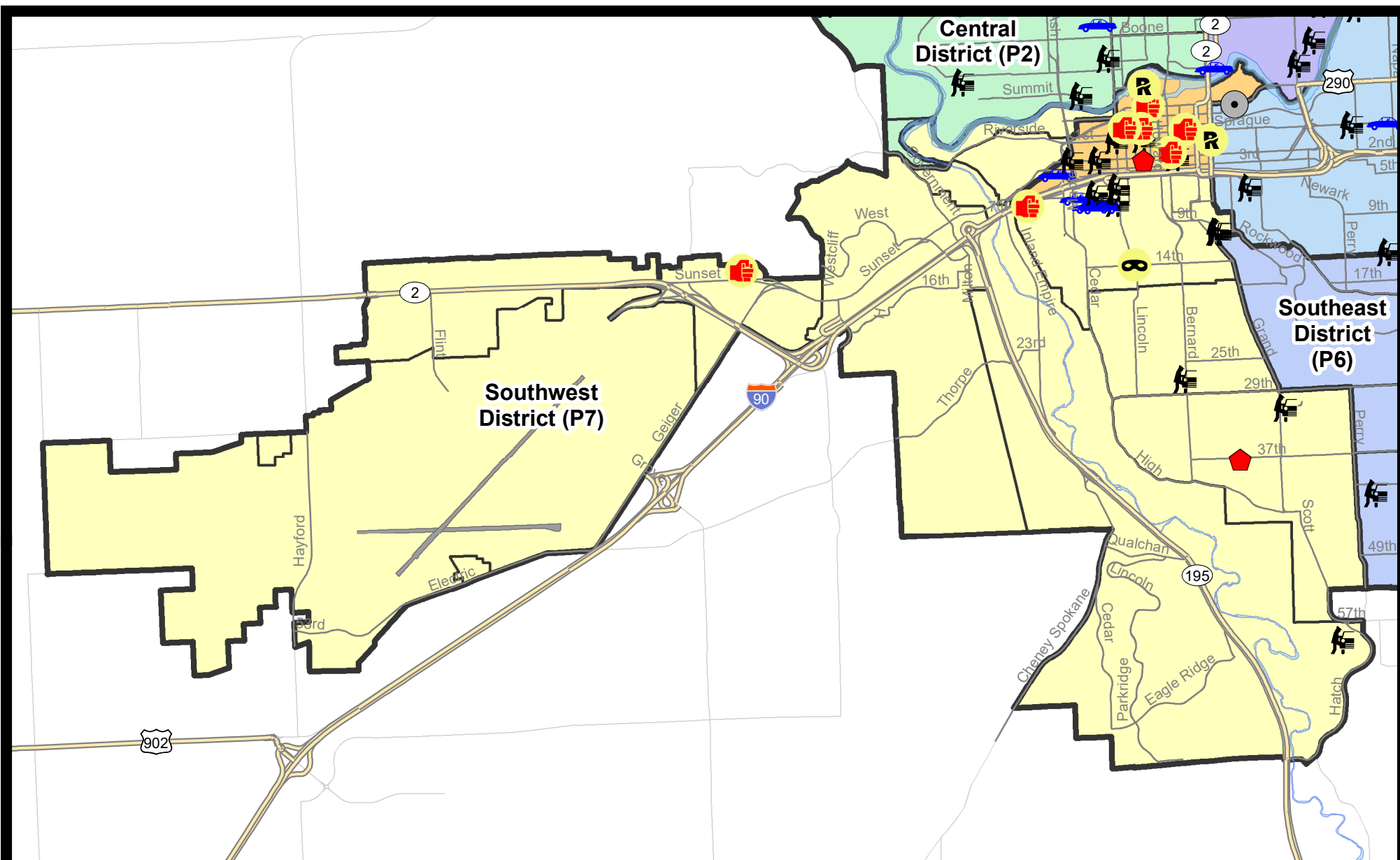
NIBRS Categories (Part 1 Selected)		7 Day Comparison			28 Day Comparison			YTD Comparison		
		Current	Prior	Percent	Current	Prior	Percent	Current	Prior	Percent
Violent	Criminal Homicide	0	0		0	0		0	0	
	Rape	0	0		0	0		17	33	-48.48%
	Robbery - Commercial	0	0		0	1	-100.00%	2	4	-50.00%
	Robbery - Person	1	0		1	1	0.00%	20	18	11.11%
	Aggravated Assault - Non DV	1	0		2	5	-60.00%	63	55	14.55%
	Aggravated Assault - DV	1	1	0.00%	3	3	0.00%	40	44	-9.09%
Violent Total:		3	1	200.00%	6	10	-40.00%	142	154	-7.79%
Property	Burglary - Residential	1	3	-66.67%	15	8	87.50%	115	139	-17.27%
	Burglary Garage	0	0		3	3	0.00%	82	77	6.49%
	Burglary Commercial	0	2	-100.00%	4	8	-50.00%	49	38	28.95%
	Larceny	15	22	-31.82%	82	79	3.80%	1115	1142	-2.36%
	Vehicle Theft	4	5	-20.00%	13	10	30.00%	115	183	-37.16%
	Arson	0	0		0	0		2	4	-50.00%
Property Total:		20	32	-37.50%	117	108	8.33%	1478	1583	-6.63%
Preliminary Part 1 Crime Totals:		23	33	-30.30%	123	118	4.24%	1620	1737	-6.74%
Current 7 Day Period:		12/1/2019 - 12/7/2019			Prior 7 Day Period:		11/24/2019 - 11/30/2019			
Current 28 Day Period:		11/10/2019 - 12/7/2019			Prior 28 Day Period:		10/13/2019 - 11/9/2019			
Current YTD Day Period:		1/1/2019 - 12/7/2019			Prior YTD Period:		1/1/2018 - 12/7/2018			

Prepared by SPD Crime Analysis Office - Monday, December 9, 2019

NOTE: SPD moved from UCR to the NIBRS reporting standard on 10/4/16 following the transition to a new RMS System. [Numbers on CompStat reports prior to this date should not be used as a comparison to those on this report.](#) Additional info on these reporting standards can be found on the FBI website: <https://ucr.fbi.gov/nibrs-overview>

This chart represents Preliminary counts of selected crime categories from Police Case Reports. Full statistical analysis to determine the confidence level of this data has not been performed. The % change columns on the preliminary counts differ from the percentage change on the NIBRS crime report, sometimes significantly. The CompStat report is designed for operational use and includes only selected NIBRS categories and coding less complex than full NIBRS rules. Official statistics for these and other NIBRS categories can be found on WASPC & FBI websites once available.





City of Spokane
Southwest District (P7)
Selected
Crime Types
2019-12-01 to 2019-12-07

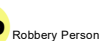
Prepared By:
Crime Analysis Unit
Spokane Police Department

Legend

NIBRS Events



Robbery Commercial



Robbery Person



Aggravated Assault



Burglary Residential



Burglary Garage



Burglary Commercial



Vehicle Prowling



Vehicle Theft



Arson

Cases Represent LERMS Crime Codes
 Points may indicate multiple events
 Note: Veh Prowl is only Larceny category displayed



For Additional Information on Incidents
 pertaining to an Area, Trend, or Pattern
 Contact Information Analysis

0 0.2 0.4 0.6 0.8 1 1.2 1.4 1.6 Miles



THIS IS NOT A LEGAL DOCUMENT:
 The information shown on this map is compiled
 from various sources and is subject to constant
 revision. Information shown on this map should
 not be used to determine the location of facilities
 in relationship to property lines, section lines,
 streets, etc.



Sunday - Saturday

SE - Southwest District (P7)

12/1/2019 TO 12/7/2019



<u>A/C</u>	<u>Offense Statute</u>	<u>Address</u>	<u>Reported Date</u>	<u>Dist</u>
<u>SPD7BA</u>				
C	THEFT 2D ALL OTHER	1900 W SUNSET BLVD	12/5/2019	P7
C	THEFT 3D ALL OTHER	2100 W RIVERSIDE AVE	12/6/2019	P7
C	THEFT 3D FROM BUILDING	1800 W PACIFIC AVE	12/2/2019	P7
<u>SPD7CH</u>				
C	ASSAULT 2D	600 S CANNON ST	12/2/2019	P7
C	ROBBERY 1D PERSON	W 14TH AVE / S LINCOLN ST	12/6/2019	P7
C	THEFT 2D FROM MOTOR VEHICLE	0 E ROCKWOOD BLVD	12/2/2019	P7
C	THEFT 3D FROM MOTOR VEHICLE	0 E ROCKWOOD BLVD	12/2/2019	P7
C	THEFT 3D FROM MOTOR VEHICLE	500 S MONROE ST	12/3/2019	P7
C	THEFT 3D FROM MOTOR VEHICLE	1200 W 6TH AVE	12/3/2019	P7
C	THEFT 3D FROM MOTOR VEHICLE	1000 W 7TH AVE	12/4/2019	P7
C	THEFT 3D VEHICLE PARTS AND ACCESSORIES	600 S WALNUT ST	12/3/2019	P7
C	THEFT OF MOTOR VEHICLE	600 S JEFFERSON ST	12/2/2019	P7
C	THEFT OF MOTOR VEHICLE	1400 W 6TH AVE	12/3/2019	P7
C	THEFT OF MOTOR VEHICLE	S ADAMS ST / W 7TH AVE	12/7/2019	P7
C	THEFT OF MOTOR VEHICLE	1200 W 7TH AVE	12/7/2019	P7
<u>SPD7CS</u>				
C	RESIDENTIAL BURGLARY	3700 S TEKOA ST	12/1/2019	P6
C	THEFT 3D FROM MOTOR VEHICLE	600 E 31ST AVE	12/5/2019	P7
C	THEFT 3D VEHICLE PARTS AND ACCESSORIES	500 E 29TH AVE	12/6/2019	P7
<u>SPD7GT</u>				
C	THEFT 3D ALL OTHER	1500 S COCHRAN ST	12/6/2019	P7
<u>SPD7LC</u>				
C	THEFT 3D FROM MOTOR VEHICLE	1300 E BLACKWOOD LN	12/2/2019	P7
<u>SPD7MC</u>				
C	THEFT 3D FROM MOTOR VEHICLE	400 W 27TH AVE	12/4/2019	P7
<u>SPD7PV</u>				
C	THEFT 3D ALL OTHER	1600 W CLARKE AVE	12/4/2019	P7
<u>SPD7WP</u>				
C	ASSAULT 4D WEAPON	5300 W SUNSET HWY	12/6/2019	P7

SPOKANE POLICE DEPARTMENT

DOWNTOWN

Police Service Area



PSA Commander

Captain David Singley



POLICE SUMMARY - Ending: Saturday, December 7, 2019

DOWNTOWN PRECINCT (P8)



Preliminary IBR Counts

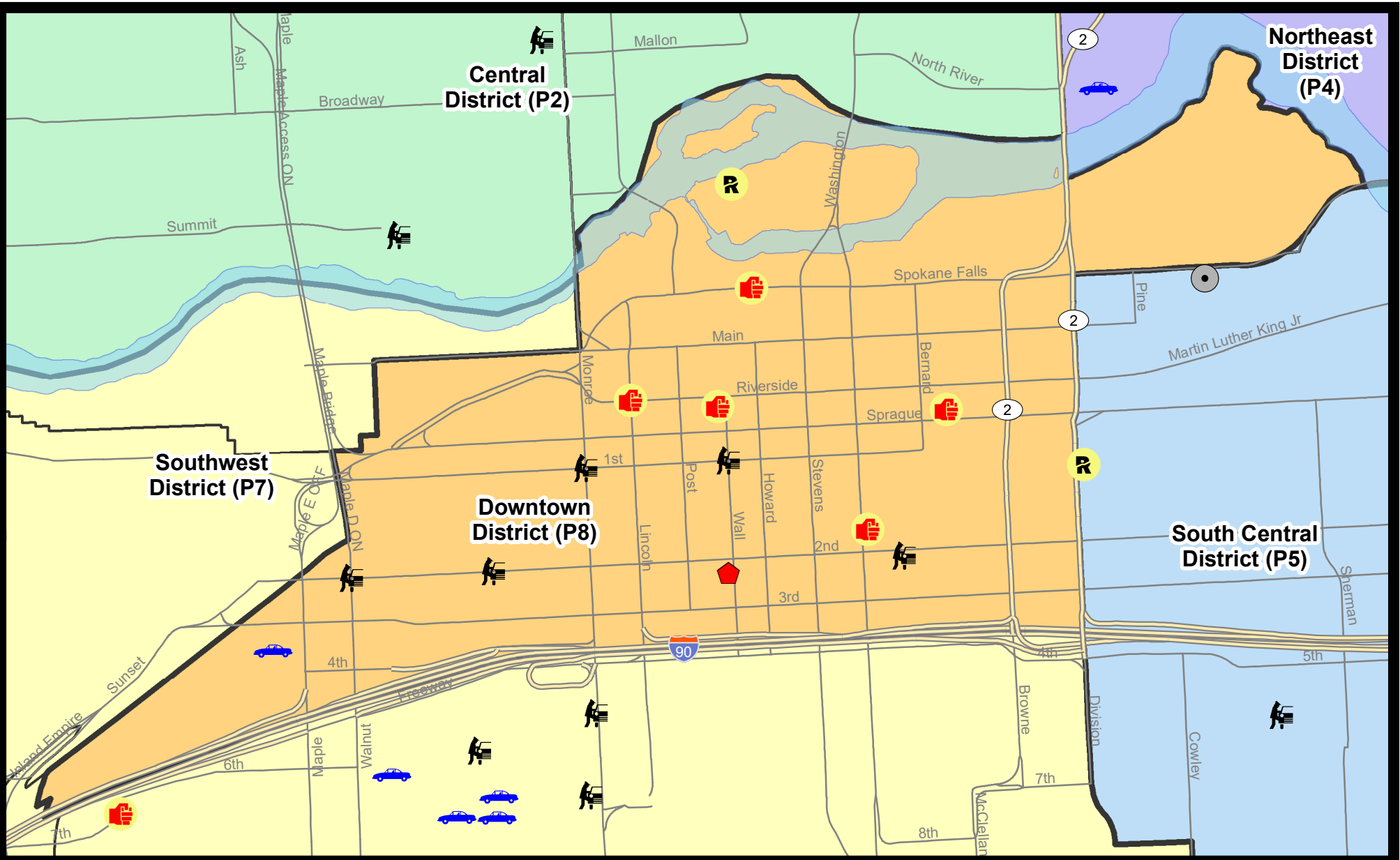
NIBRS Categories (Part 1 Selected)		7 Day Comparison			28 Day Comparison			YTD Comparison		
		Current	Prior	Percent	Current	Prior	Percent	Current	Prior	Percent
Violent	Criminal Homicide	0	0		0	0		0	1	-100.00%
	Rape	1	1	0.00%	2	3	-33.33%	32	46	-30.43%
	Robbery - Commercial	0	0		1	1	0.00%	11	7	57.14%
	Robbery - Person	0	2	-100.00%	4	7	-42.86%	48	43	11.63%
	Aggravated Assault - Non DV	4	2	100.00%	8	10	-20.00%	111	135	-17.78%
	Aggravated Assault - DV	1	0		2	0		14	22	-36.36%
Violent Total:		6	5	20.00%	17	21	-19.05%	216	254	-14.96%
Property	Burglary - Residential	1	0		4	0		19	23	-17.39%
	Burglary Garage	0	0		0	0		1	0	
	Burglary Commercial	0	0		1	2	-50.00%	62	65	-4.62%
	Larceny	16	9	77.78%	65	90	-27.78%	921	1087	-15.27%
	Vehicle Theft	1	1	0.00%	7	6	16.67%	63	71	-11.27%
	Arson	0	0		0	0		8	9	-11.11%
Property Total:		18	10	80.00%	77	98	-21.43%	1074	1255	-14.42%
Preliminary Part 1 Crime Totals:		24	15	60.00%	94	119	-21.01%	1290	1509	-14.51%
Current 7 Day Period:		12/1/2019 - 12/7/2019			Prior 7 Day Period:		11/24/2019 - 11/30/2019			
Current 28 Day Period:		11/10/2019 - 12/7/2019			Prior 28 Day Period:		10/13/2019 - 11/9/2019			
Current YTD Day Period:		1/1/2019 - 12/7/2019			Prior YTD Period:		1/1/2018 - 12/7/2018			

Prepared by SPD Crime Analysis Office - Monday, December 9, 2019

NOTE: SPD moved from UCR to the NIBRS reporting standard on 10/4/16 following the transition to a new RMS System. [Numbers on CompStat reports prior to this date should not be used as a comparison to those on this report.](#) Additional info on these reporting standards can be found on the FBI website: <https://ucr.fbi.gov/nibrs-overview>

This chart represents Preliminary counts of selected crime categories from Police Case Reports. Full statistical analysis to determine the confidence level of this data has not been performed. The % change columns on the preliminary counts differ from the percentage change on the NIBRS crime report, sometimes significantly. The CompStat report is designed for operational use and includes only selected NIBRS categories and coding less complex than full NIBRS rules. Official statistics for these and other NIBRS categories can be found on WASPC & FBI websites once available.





City of Spokane
Downtown District (P8)
Selected
Crime Types
2019-12-01 to 2019-12-07
 Prepared By:
 Crime Analysis Unit
 Spokane Police Department

Legend

NIBRS Events

- | | | | |
|-------------------|--------------------|----------------------|---------------------|
| Criminal Homicide | Robbery Commercial | Aggravated Assault | Burglary Commercial |
| Rape | Robbery Person | Burglary Residential | Vehicle Prowling |
| | | Burglary Garage | Vehicle Theft |
| | | | Arson |

Cases Represent LERMS Crime Codes
 Points may indicate multiple events
 Note: Veh Prowl is only Larceny category displayed



For Additional Information on Incidents
 pertaining to an Area, Trend, or Pattern
 Contact Information Analysis

0 0.2 Miles



THIS IS NOT A LEGAL DOCUMENT:
 The information shown on this map is compiled
 from various sources and is subject to constant
 revision. Information shown on this map should
 not be used to determine the location of facilities
 in relationship to property lines, section lines,
 streets, etc.



Sunday - Saturday

SW - Downtown District (P8)

12/1/2019 TO 12/7/2019



<u>A/C</u>	<u>Offense Statute</u>	<u>Address</u>	<u>Reported Date</u>	<u>Dist</u>
<u>SPD8RS</u>				
C	ASSAULT 1D	N HOWARD ST / W SPOKANE FALLS BLVD	12/2/2019	P8
C	ASSAULT 1D	700 W RIVERSIDE AVE	12/3/2019	P8
C	ASSAULT 2D	100 S WASHINGTON ST	12/4/2019	P8
C	ASSAULT 3D WEAPON OR NEGLIGENT INJURY	N LINCOLN ST / W RIVERSIDE AVE	12/3/2019	P8
C	ASSAULT 4D WEAPON	200 W SPRAGUE AVE	12/1/2019	P1
C	RAPE 3D		12/4/2019	P8
C	RESIDENTIAL BURGLARY	200 S WALL ST	12/2/2019	P8
C	THEFT 2D ALL OTHER	0 W PACIFIC AVE	12/1/2019	P8
C	THEFT 2D FROM BUILDING	0 W PACIFIC AVE	12/1/2019	P8
C	THEFT 2D FROM BUILDING	200 S POST ST	12/3/2019	P8
C	THEFT 2D FROM BUILDING	700 W RIVERSIDE AVE	12/4/2019	P8
C	THEFT 2D FROM MOTOR VEHICLE	W 1ST AVE / S MONROE ST	12/2/2019	P8
C	THEFT 2D FROM MOTOR VEHICLE	W 2ND AVE / S WALNUT ST	12/3/2019	P7
C	THEFT 2D FROM MOTOR VEHICLE	W 1ST AVE / S WALL ST	12/5/2019	P8
C	THEFT 2D SHOPLIFTING	700 W MAIN AVE	12/5/2019	P8
C	THEFT 3D ALL OTHER	700 W MAIN AVE	12/2/2019	P8
C	THEFT 3D ALL OTHER	W 2ND AVE / S LINCOLN ST	12/7/2019	P8
C	THEFT 3D CITY ALL OTHER	S MONROE ST / W 2ND AVE	12/3/2019	P7
C	THEFT 3D FROM BUILDING	400 W SPRAGUE AVE	12/3/2019	P8
C	THEFT 3D FROM MOTOR VEHICLE	300 W 2ND AVE	12/2/2019	P8
C	THEFT 3D FROM MOTOR VEHICLE	W 2ND AVE / S JEFFERSON ST	12/3/2019	P8
C	THEFT 3D SHOPLIFTING	800 W MAIN AVE	12/2/2019	P8
C	THEFT 3D SHOPLIFTING	800 W 2ND AVE	12/3/2019	P8
C	THEFT OF MOTOR VEHICLE	1600 W 3RD AVE	12/3/2019	P8

POLICE SUMMARY - Ending: Saturday, December 7, 2019



Other Jurisdiction or Unk District

Preliminary IBR Counts

NIBRS Categories (Part 1 Selected)		7 Day Comparison			28 Day Comparison			YTD Comparison		
		Current	Prior	Percent	Current	Prior	Percent	Current	Prior	Percent
Violent	Criminal Homicide	0	0		0	0		0	0	
	Rape	0	0		0	1	-100.00%	7	8	-12.50%
	Robbery - Commercial	0	0		0	0		0	0	
	Robbery - Person	0	0		0	0		0	0	
	Aggravated Assault - Non DV	0	0		0	1	-100.00%	4	2	100.00%
	Aggravated Assault - DV	0	0		1	0		3	1	200.00%
Violent Total:		0	0		1	2	-50.00%	14	11	27.27%
Property	Burglary - Residential	0	0		0	0		1	3	-66.67%
	Burglary Garage	0	0		0	0		2	0	
	Burglary Commercial	0	0		0	0		1	5	-80.00%
	Larceny	3	0		4	2	100.00%	26	36	-27.78%
	Vehicle Theft	0	0		1	1	0.00%	6	6	0.00%
	Arson	0	0		0	0		0	0	
Property Total:		3	0		5	3	66.67%	36	50	-28.00%
Preliminary Part 1 Crime Totals:		3	0		6	5	20.00%	50	61	-18.03%
Current 7 Day Period:		12/1/2019 - 12/7/2019			Prior 7 Day Period:		11/24/2019 - 11/30/2019			
Current 28 Day Period:		11/10/2019 - 12/7/2019			Prior 28 Day Period:		10/13/2019 - 11/9/2019			
Current YTD Day Period:		1/1/2019 - 12/7/2019			Prior YTD Period:		1/1/2018 - 12/7/2018			

Prepared by SPD Crime Analysis Office - Monday, December 9, 2019

NOTE: SPD moved from UCR to the NIBRS reporting standard on 10/4/16 following the transition to a new RMS System. [Numbers on CompStat reports prior to this date should not be used as a comparison to those on this report.](#) Additional info on these reporting standards can be found on the FBI website: <https://ucr.fbi.gov/nibrs-overview>

This chart represents Preliminary counts of selected crime categories from Police Case Reports. Full statistical analysis to determine the confidence level of this data has not been performed. The % change columns on the preliminary counts differ from the percentage change on the NIBRS crime report, sometimes significantly. The CompStat report is designed for operational use and includes only selected NIBRS categories and coding less complex than full NIBRS rules. Official statistics for these and other NIBRS categories can be found on WASPC & FBI websites once available.

Sunday - Saturday

12/1/2019 TO 12/7/2019

Other Jurisdiction/Unk District



<u>A/C</u>	<u>Offense Statute</u>	<u>Address</u>	<u>Reported Date</u>	<u>Dist</u>
<u>SC08</u>				
C	THEFT 2D FROM MOTOR VEHICLE	N PARK RD / E SOUTH RIVERWAY AVE	12/3/2019	P5
C	THEFT 3D VEHICLE PARTS AND ACCESSORIES	8400 E COLUMBIA DR	12/7/2019	P4
<u>SC12</u>				
C	THEFT 3D FROM MOTOR VEHICLE	W HOUSTON RD / N WRIGHT RD	12/5/2019	P2