

# SPOKANE POLICE DEPARTMENT

## PRELIMINARY CITYWIDE **IBR** CRIME REPORT



### Preliminary IBR Counts

CHIEF OF POLICE

Craig Meidl

Period Ending: Saturday, November 23, 2019

NIBRS Categories (Part 1 Selected)		7 Day Comparison			28 Day Comparison			YTD Comparison		
		Current	Prior	Percent	Current	Prior	Percent	Current	Prior	Percent
<b>Violent</b>	Criminal Homicide	0	1	-100.00%	1	0		4	7	-42.86%
	Rape	1	3	-66.67%	15	11	36.36%	222	322	-31.06%
	Robbery - Commercial	5	1	400.00%	10	5	100.00%	78	73	6.85%
	Robbery - Person	2	3	-33.33%	15	20	-25.00%	201	215	-6.51%
	Aggravated Assault - Non DV	11	9	22.22%	44	46	-4.35%	530	591	-10.32%
	Aggravated Assault - DV	6	13	-53.85%	33	18	83.33%	323	397	-18.64%
<b>Violent Total:</b>		25	30	-16.67%	118	100	18.00%	1358	1605	-15.39%
<b>Property</b>	Burglary - Residential	22	23	-4.35%	74	61	21.31%	802	1007	-20.36%
	Burglary Garage	6	8	-25.00%	29	49	-40.82%	514	520	-1.15%
	Burglary Commercial	2	11	-81.82%	26	40	-35.00%	389	416	-6.49%
	Larceny	184	195	-5.64%	779	807	-3.47%	9659	11516	-16.13%
	Vehicle Theft	20	18	11.11%	77	101	-23.76%	1170	1590	-26.42%
	Arson	0	1	-100.00%	5	2	150.00%	43	44	-2.27%
<b>Property Total:</b>		234	256	-8.59%	990	1060	-6.60%	12577	15093	-16.67%
<b>Preliminary Part 1 Crime Totals:</b>		259	286	-9.44%	1108	1160	-4.48%	13935	16698	-16.55%
<b>Current 7 Day Period:</b>		11/17/2019 - 11/23/2019			<b>Prior 7 Day Period:</b>		11/10/2019 - 11/16/2019			
<b>Current 28 Day Period:</b>		10/27/2019 - 11/23/2019			<b>Prior 28 Day Period:</b>		9/29/2019 - 10/26/2019			
<b>Current YTD Day Period:</b>		1/1/2019 - 11/23/2019			<b>Prior YTD Period:</b>		1/1/2018 - 11/23/2018			

Prepared by SPD Crime Analysis Office - Monday, November 25, 2019

**NOTE:** SPD moved from UCR to the NIBRS reporting standard on 10/4/16 following the transition to a new RMS System. [Numbers on CompStat reports prior to this date should not be used as a comparison to those on this report.](#) Additional info on these reporting standards can be found on the FBI website: <https://ucr.fbi.gov/nibrs-overview>

This chart represents Preliminary counts of selected crime categories from Police Case Reports. Full statistical analysis to determine the confidence level of this data has not been performed. The % change columns on the preliminary counts differ from the percentage change on the NIBRS crime report, sometimes significantly. The CompStat report is designed for operational use and includes only selected NIBRS categories and coding less complex than full NIBRS rules. Official statistics for these and other NIBRS categories can be found on WASPC & FBI websites once available.



# SPOKANE POLICE DEPARTMENT



## **NORTH**

## **Police Service Area**

### PSA Commander

**Captain Mark Griffiths**

**Northwest District (P1)**

**Central District (P2)**

**Neva-Wood District (P3)**

**Northeast District (P4)**



POLICE SUMMARY - Ending: Saturday, November 23, 2019

## ***NORTH PRECINCT (P1, P2, P3, and P4)***



### Preliminary IBR Counts

NIBRS Categories (Part 1 Selected)		7 Day Comparison			28 Day Comparison			YTD Comparison		
		Current	Prior	Percent	Current	Prior	Percent	Current	Prior	Percent
<b>Violent</b>	Criminal Homicide	0	0		0	0		1	4	-75.00%
	Rape	0	3	-100.00%	9	3	200.00%	127	185	-31.35%
	Robbery - Commercial	3	0		7	3	133.33%	58	52	11.54%
	Robbery - Person	2	1	100.00%	6	9	-33.33%	96	122	-21.31%
	Aggravated Assault - Non DV	6	6	0.00%	29	19	52.63%	275	297	-7.41%
	Aggravated Assault - DV	4	8	-50.00%	20	9	122.22%	193	251	-23.11%
<b>Violent Total:</b>		15	18	-16.67%	71	43	65.12%	750	911	-17.67%
<b>Property</b>	Burglary - Residential	11	14	-21.43%	47	37	27.03%	533	643	-17.11%
	Burglary Garage	5	2	150.00%	15	31	-51.61%	318	365	-12.88%
	Burglary Commercial	1	4	-75.00%	7	19	-63.16%	180	207	-13.04%
	Larceny	107	124	-13.71%	478	478	0.00%	5959	7478	-20.31%
	Vehicle Theft	9	15	-40.00%	47	63	-25.40%	778	1062	-26.74%
	Arson	0	0		4	0		24	23	4.35%
<b>Property Total:</b>		133	159	-16.35%	598	628	-4.78%	7792	9778	-20.31%
<b>Preliminary Part 1 Crime Totals:</b>		148	177	-16.38%	669	671	-0.30%	8542	10689	-20.09%
<b>Current 7 Day Period:</b>		11/17/2019 - 11/23/2019			<b>Prior 7 Day Period:</b>		11/10/2019 - 11/16/2019			
<b>Current 28 Day Period:</b>		10/27/2019 - 11/23/2019			<b>Prior 28 Day Period:</b>		9/29/2019 - 10/26/2019			
<b>Current YTD Day Period:</b>		1/1/2019 - 11/23/2019			<b>Prior YTD Period:</b>		1/1/2018 - 11/23/2018			

Prepared by SPD Crime Analysis Office - Monday, November 25, 2019

**NOTE:** SPD moved from UCR to the NIBRS reporting standard on 10/4/16 following the transition to a new RMS System. [Numbers on CompStat reports prior to this date should not be used as a comparison to those on this report.](#) Additional info on these reporting standards can be found on the FBI website: <https://ucr.fbi.gov/nibrs-overview>

This chart represents Preliminary counts of selected crime categories from Police Case Reports. Full statistical analysis to determine the confidence level of this data has not been performed. The % change columns on the preliminary counts differ from the percentage change on the NIBRS crime report, sometimes significantly. The CompStat report is designed for operational use and includes only selected NIBRS categories and coding less complex than full NIBRS rules. Official statistics for these and other NIBRS categories can be found on WASPC & FBI websites once available.



POLICE SUMMARY - Ending: Saturday, November 23, 2019



## NW - Northwest District (P1)

### Preliminary IBR Counts

NIBRS Categories (Part 1 Selected)		7 Day Comparison			28 Day Comparison			YTD Comparison		
		Current	Prior	Percent	Current	Prior	Percent	Current	Prior	Percent
<b>Violent</b>	Criminal Homicide	0	0		0	0		0	1	-100.00%
	Rape	0	0		1	3	-66.67%	30	39	-23.08%
	Robbery - Commercial	0	0		0	0		5	6	-16.67%
	Robbery - Person	0	0		0	1	-100.00%	14	18	-22.22%
	Aggravated Assault - Non DV	1	0		7	5	40.00%	44	45	-2.22%
	Aggravated Assault - DV	0	0		4	1	300.00%	42	38	10.53%
<b>Violent Total:</b>		1	0		12	10	20.00%	135	147	-8.16%
<b>Property</b>	Burglary - Residential	1	5	-80.00%	10	9	11.11%	124	142	-12.68%
	Burglary Garage	2	0		5	7	-28.57%	95	88	7.95%
	Burglary Commercial	0	0		0	1	-100.00%	25	31	-19.35%
	Larceny	19	25	-24.00%	78	66	18.18%	1086	1547	-29.80%
	Vehicle Theft	1	0		4	11	-63.64%	133	167	-20.36%
	Arson	0	0		1	0		6	4	50.00%
<b>Property Total:</b>		23	30	-23.33%	98	94	4.26%	1469	1979	-25.77%
<b>Preliminary Part 1 Crime Totals:</b>		24	30	-20.00%	110	104	5.77%	1604	2126	-24.55%
<b>Current 7 Day Period:</b>		11/17/2019 - 11/23/2019			<b>Prior 7 Day Period:</b>		11/10/2019 - 11/16/2019			
<b>Current 28 Day Period:</b>		10/27/2019 - 11/23/2019			<b>Prior 28 Day Period:</b>		9/29/2019 - 10/26/2019			
<b>Current YTD Day Period:</b>		1/1/2019 - 11/23/2019			<b>Prior YTD Period:</b>		1/1/2018 - 11/23/2018			

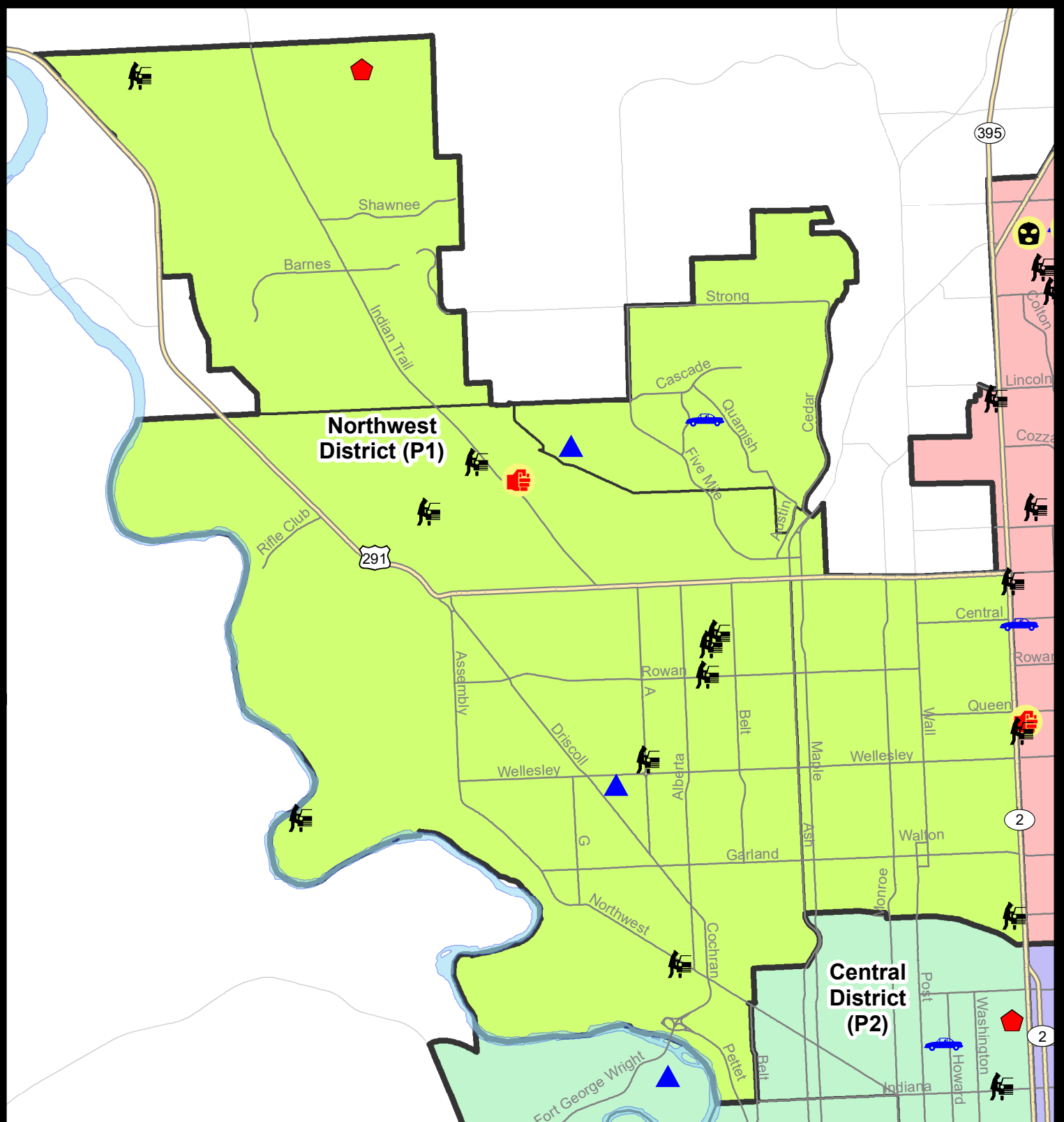
Prepared by SPD Crime Analysis Office - Monday, November 25, 2019

**NOTE:** SPD moved from UCR to the NIBRS reporting standard on 10/4/16 following the transition to a new RMS System. [Numbers on CompStat reports prior to this date should not be used as a comparison to those on this report.](#) Additional info on these reporting standards can be found on the FBI website: <https://ucr.fbi.gov/nibrs-overview>

This chart represents Preliminary counts of selected crime categories from Police Case Reports. Full statistical analysis to determine the confidence level of this data has not been performed. The % change columns on the preliminary counts differ from the percentage change on the NIBRS crime report, sometimes significantly. The CompStat report is designed for operational use and includes only selected NIBRS categories and coding less complex than full NIBRS rules. Official statistics for these and other NIBRS categories can be found on WASPC & FBI websites once available.







**City of Spokane**  
**Northwest District (P1)**  
**Selected**  
**Crime Codes**  
**2019-11-17 to 2019-11-23**  
 Prepared By:  
 Crime Analysis Unit  
 Spokane Police Department

**Legend**

**NIBRS Events**

Criminal Homicide	Robbery Person	Burglary Commercial
Rape	Aggravated Assault	Vehicle Prowling
Robbery Commercial	Burglary Residential	Vehicle Theft
	Burglary Garage	Arson

*Cases Represent LERMS Crime Codes  
 Points may indicate multiple events  
 Note: Veh Prowl is only Larceny displayed*

*For Additional Information on  
 Incidents pertaining to an  
 Area, Trend, or Pattern  
 Contact Information Analysis*

0 0.25 0.5 1 Miles

**THIS IS NOT A LEGAL DOCUMENT:**  
 The information shown on this map is compiled from various sources and is subject to constant revision. Information shown on this map should not be used to determine the location of facilities in relationship to property lines, section lines, streets, etc.

Sunday - Saturday

NW - Northwest District (P1)

11/17/2019 TO 11/23/2019



<u>A/C</u>	<u>Offense Statute</u>	<u>Address</u>	<u>Reported Date</u>	<u>Dist</u>
<b><u>SPA1BS</u></b>				
C	ASSAULT 3D WEAPON OR NEGLIGENT INJURY	3700 W INDIAN TRAIL RD	11/20/2019	P4
C	THEFT 2D FROM MOTOR VEHICLE	7100 N WESTGATE PL	11/20/2019	P1
C	THEFT 3D FROM MOTOR VEHICLE	4100 W EXCELL AVE	11/17/2019	P1
<b><u>SPA1FM</u></b>				
C	BURGLARY 2D GARAGE	3400 W GROUSE AVE	11/17/2019	P1
C	THEFT OF MOTOR VEHICLE	2200 W ABIGAIL CT	11/17/2019	P1
<b><u>SPA1IT</u></b>				
C	RESIDENTIAL BURGLARY	10800 N FLEETWOOD CT	11/23/2019	P1
C	THEFT 2D ALL OTHER	10800 N FLEETWOOD CT	11/23/2019	P1
C	THEFT 3D FROM BUILDING	10800 N FLEETWOOD CT	11/23/2019	P1
C	THEFT OF A FIREARM FROM MOTOR VEHICLE	10900 N ACOMA DR	11/18/2019	P1
<b><u>SPA1NH</u></b>				
C	THEFT 2D FROM MOTOR VEHICLE	0 W GRAY CT	11/20/2019	P1
C	THEFT 3D ALL OTHER	5500 N LINCOLN ST	11/18/2019	P1
C	THEFT 3D SHOPLIFTING	4700 N DIVISION ST	11/18/2019	P1
C	THEFT 3D SHOPLIFTING	3400 N DIVISION ST	11/20/2019	P1
	THEFT-CITY (All Other Thefts)	5700 N MADISON ST	11/18/2019	P1
<b><u>SPA1NW</u></b>				
C	BURGLARY 2D GARAGE	3100 W HOFFMAN AVE	11/20/2019	P1
C	MAIL THEFT	3100 W FRANCIS AVE	11/23/2019	P1
C	THEFT 2D FROM MOTOR VEHICLE	2700 W NORTHWEST BLVD	11/20/2019	P1
C	THEFT 3D ALL OTHER	2100 W SHANNON AVE	11/20/2019	P1
C	THEFT 3D FROM BUILDING	4700 N ELM ST	11/19/2019	P1
A	THEFT 3D FROM MOTOR VEHICLE	2400 W ROWAN AVE	11/17/2019	P1
C	THEFT 3D FROM MOTOR VEHICLE	4600 N AUBREY L WHITE PKWY	11/17/2019	P1
A	THEFT 3D FROM MOTOR VEHICLE	5800 N HEMLOCK ST	11/18/2019	P1
C	THEFT 3D FROM MOTOR VEHICLE	5700 N NETTLETON ST	11/18/2019	P1
A	THEFT 3D FROM MOTOR VEHICLE	2800 W BROAD AVE	11/23/2019	P1

POLICE SUMMARY - Ending: Saturday, November 23, 2019



## NW - North Central District (P2)

### Preliminary IBR Counts

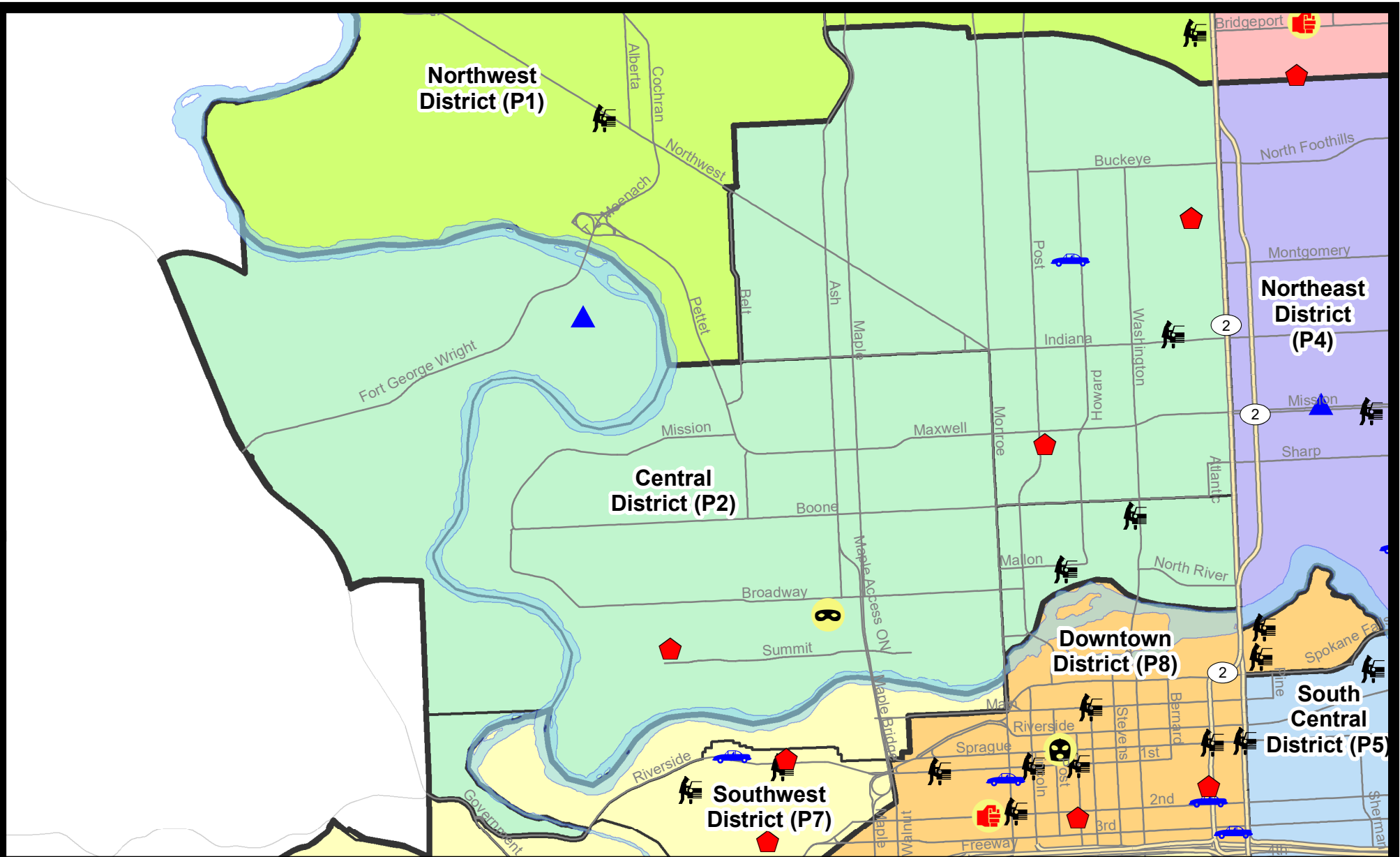
NIBRS Categories (Part 1 Selected)		7 Day Comparison			28 Day Comparison			YTD Comparison		
		Current	Prior	Percent	Current	Prior	Percent	Current	Prior	Percent
<b>Violent</b>	Criminal Homicide	0	0		0	0		1	0	
	Rape	0	2	-100.00%	2	0		31	47	-34.04%
	Robbery - Commercial	0	0		2	0		7	7	0.00%
	Robbery - Person	1	0		2	2	0.00%	21	34	-38.24%
	Aggravated Assault - Non DV	0	1	-100.00%	5	4	25.00%	73	69	5.80%
	Aggravated Assault - DV	0	4	-100.00%	4	1	300.00%	43	64	-32.81%
<b>Violent Total:</b>		1	7	-85.71%	15	7	114.29%	176	221	-20.36%
<b>Property</b>	Burglary - Residential	4	6	-33.33%	13	7	85.71%	125	141	-11.35%
	Burglary Garage	1	0		3	14	-78.57%	79	77	2.60%
	Burglary Commercial	0	0		1	1	0.00%	37	55	-32.73%
	Larceny	17	17	0.00%	92	90	2.22%	1186	1379	-14.00%
	Vehicle Theft	1	3	-66.67%	8	12	-33.33%	152	229	-33.62%
	Arson	0	0		0	0		7	1	600.00%
<b>Property Total:</b>		23	26	-11.54%	117	124	-5.65%	1586	1882	-15.73%
<b>Preliminary Part 1 Crime Totals:</b>		24	33	-27.27%	132	131	0.76%	1762	2103	-16.21%
<b>Current 7 Day Period:</b>		11/17/2019 - 11/23/2019			<b>Prior 7 Day Period:</b>		11/10/2019 - 11/16/2019			
<b>Current 28 Day Period:</b>		10/27/2019 - 11/23/2019			<b>Prior 28 Day Period:</b>		9/29/2019 - 10/26/2019			
<b>Current YTD Day Period:</b>		1/1/2019 - 11/23/2019			<b>Prior YTD Period:</b>		1/1/2018 - 11/23/2018			

Prepared by SPD Crime Analysis Office - Monday, November 25, 2019

**NOTE:** SPD moved from UCR to the NIBRS reporting standard on 10/4/16 following the transition to a new RMS System. [Numbers on CompStat reports prior to this date should not be used as a comparison to those on this report.](#) Additional info on these reporting standards can be found on the FBI website: <https://ucr.fbi.gov/nibrs-overview>

This chart represents Preliminary counts of selected crime categories from Police Case Reports. Full statistical analysis to determine the confidence level of this data has not been performed. The % change columns on the preliminary counts differ from the percentage change on the NIBRS crime report, sometimes significantly. The CompStat report is designed for operational use and includes only selected NIBRS categories and coding less complex than full NIBRS rules. Official statistics for these and other NIBRS categories can be found on WASPC & FBI websites once available.





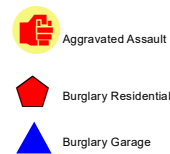
**City of Spokane**  
**Central District (P2)**  
**Selected**  
**Crime Types**  
**2019-11-17 to 2019-11-23**  
 Prepared By:  
 Crime Analysis Unit  
 Spokane Police Department

**Legend**

**NIBRS Events**



Robbery Commercial  
 Robbery Person  
 Aggravated Assault  
 Burglary Residential  
 Burglary Garage



Burglary Commercial  
 Vehicle Prowling  
 Vehicle Theft  
 Arson

Cases Represent LERMS Crime Codes  
 Points may indicate multiple events  
 Note: Veh Prowl is only Larceny category displayed



For Additional Information on Incidents  
 pertaining to an Area, Trend, or Pattern  
 Contact Information Analysis

0 0.2 0.4 0.6 Miles



**THIS IS NOT A LEGAL DOCUMENT:**  
 The information shown on this map is compiled  
 from various sources and is subject to constant  
 revision. Information shown on this map should  
 not be used to determine the location of facilities  
 in relationship to property lines, section lines,  
 streets, etc.



Sunday - Saturday

NW - Central District (P2)

11/17/2019 TO 11/23/2019



<u>A/C</u>	<u>Offense Statute</u>	<u>Address</u>	<u>Reported Date</u>	<u>Dist</u>
<b><u>SPA2EG</u></b>				
C	BURGLARY 1D FROM RESIDENCE	1400 N POST ST	11/21/2019	P1
C	MAIL THEFT	800 W SHANNON AVE	11/19/2019	P2
C	MAIL THEFT	2600 N MAPLE ST	11/19/2019	P2
C	RESIDENTIAL BURGLARY	2400 N ATLANTIC ST	11/18/2019	P2
C	RESIDENTIAL BURGLARY	2400 N ATLANTIC ST	11/19/2019	P2
C	THEFT 2D FROM BUILDING	2500 N DIVISION ST	11/21/2019	P2
C	THEFT 3D FROM BUILDING	300 W MISSION AVE	11/23/2019	P2
A	THEFT 3D FROM MOTOR VEHICLE	200 W INDIANA AVE	11/21/2019	P2
A	THEFT 3D VEHICLE PARTS AND ACCESSORIES	1900 W MONTGOMERY AVE	11/18/2019	P2
C	THEFT OF MOTOR VEHICLE	600 W MONTGOMERY AVE	11/22/2019	P2
<b><u>SPA2RS</u></b>				
C	THEFT 3D FROM MOTOR VEHICLE	400 W BOY SCOUT WAY	11/19/2019	P2
C	THEFT 3D FROM MOTOR VEHICLE	600 W MALLON AVE	11/22/2019	P2
C	THEFT 3D SHOPLIFTING	900 N DIVISION ST	11/18/2019	P2
<b><u>SPA2WC</u></b>				
C	MAIL THEFT	2400 W SUMMIT PKWY	11/19/2019	P2
C	RESIDENTIAL BURGLARY	2400 W SUMMIT PKWY	11/18/2019	P1
C	ROBBERY 1D PERSON	1800 W COLLEGE AVE	11/19/2019	P2
C	THEFT 2D ALL OTHER	2900 W GARDNER AVE	11/19/2019	P2
C	THEFT 3D ALL OTHER	1100 W BROADWAY AVE	11/21/2019	P2
C	THEFT 3D ALL OTHER	1000 W SINTO AVE	11/21/2019	P2
C	THEFT 3D CITY SHOPLIFTING	1000 W SUMMIT PKWY	11/22/2019	P2
C	THEFT 3D CITY SHOPLIFTING	1000 W SUMMIT PKWY	11/23/2019	P2
C	THEFT 3D VEHICLE PARTS AND ACCESSORIES	1100 W MALLON AVE	11/19/2019	P2
C	THEFT 3D VEHICLE PARTS AND ACCESSORIES	1800 W NORA AVE	11/21/2019	P2
<b><u>SPA2WH</u></b>				
C	BURGLARY 2D GARAGE	2800 W ELLIOTT DR	11/21/2019	P2

POLICE SUMMARY - Ending: Saturday, November 23, 2019



## NE - Neva-Wood District (P3)

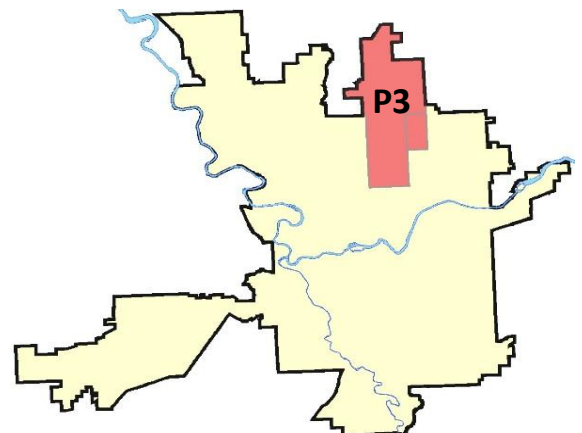
### Preliminary IBR Counts

NIBRS Categories (Part 1 Selected)		7 Day Comparison			28 Day Comparison			YTD Comparison		
		Current	Prior	Percent	Current	Prior	Percent	Current	Prior	Percent
<b>Violent</b>	Criminal Homicide	0	0		0	0		0	1	-100.00%
	Rape	0	1	-100.00%	2	0		29	50	-42.00%
	Robbery - Commercial	2	0		4	1	300.00%	30	21	42.86%
	Robbery - Person	1	0		2	4	-50.00%	33	34	-2.94%
	Aggravated Assault - Non DV	2	1	100.00%	6	4	50.00%	69	93	-25.81%
	Aggravated Assault - DV	1	2	-50.00%	6	5	20.00%	58	81	-28.40%
<b>Violent Total:</b>		6	4	50.00%	20	14	42.86%	219	280	-21.79%
<b>Property</b>	Burglary - Residential	5	1	400.00%	9	15	-40.00%	146	179	-18.44%
	Burglary Garage	1	1	0.00%	3	9	-66.67%	96	128	-25.00%
	Burglary Commercial	1	3	-66.67%	4	10	-60.00%	71	61	16.39%
	Larceny	47	55	-14.55%	194	215	-9.77%	2243	2853	-21.38%
	Vehicle Theft	3	9	-66.67%	20	23	-13.04%	262	340	-22.94%
	Arson	0	0		2	0		6	7	-14.29%
<b>Property Total:</b>		57	69	-17.39%	232	272	-14.71%	2824	3568	-20.85%
<b>Preliminary Part 1 Crime Totals:</b>		63	73	-13.70%	252	286	-11.89%	3043	3848	-20.92%
<b>Current 7 Day Period:</b>		11/17/2019 - 11/23/2019			<b>Prior 7 Day Period:</b>		11/10/2019 - 11/16/2019			
<b>Current 28 Day Period:</b>		10/27/2019 - 11/23/2019			<b>Prior 28 Day Period:</b>		9/29/2019 - 10/26/2019			
<b>Current YTD Day Period:</b>		1/1/2019 - 11/23/2019			<b>Prior YTD Period:</b>		1/1/2018 - 11/23/2018			

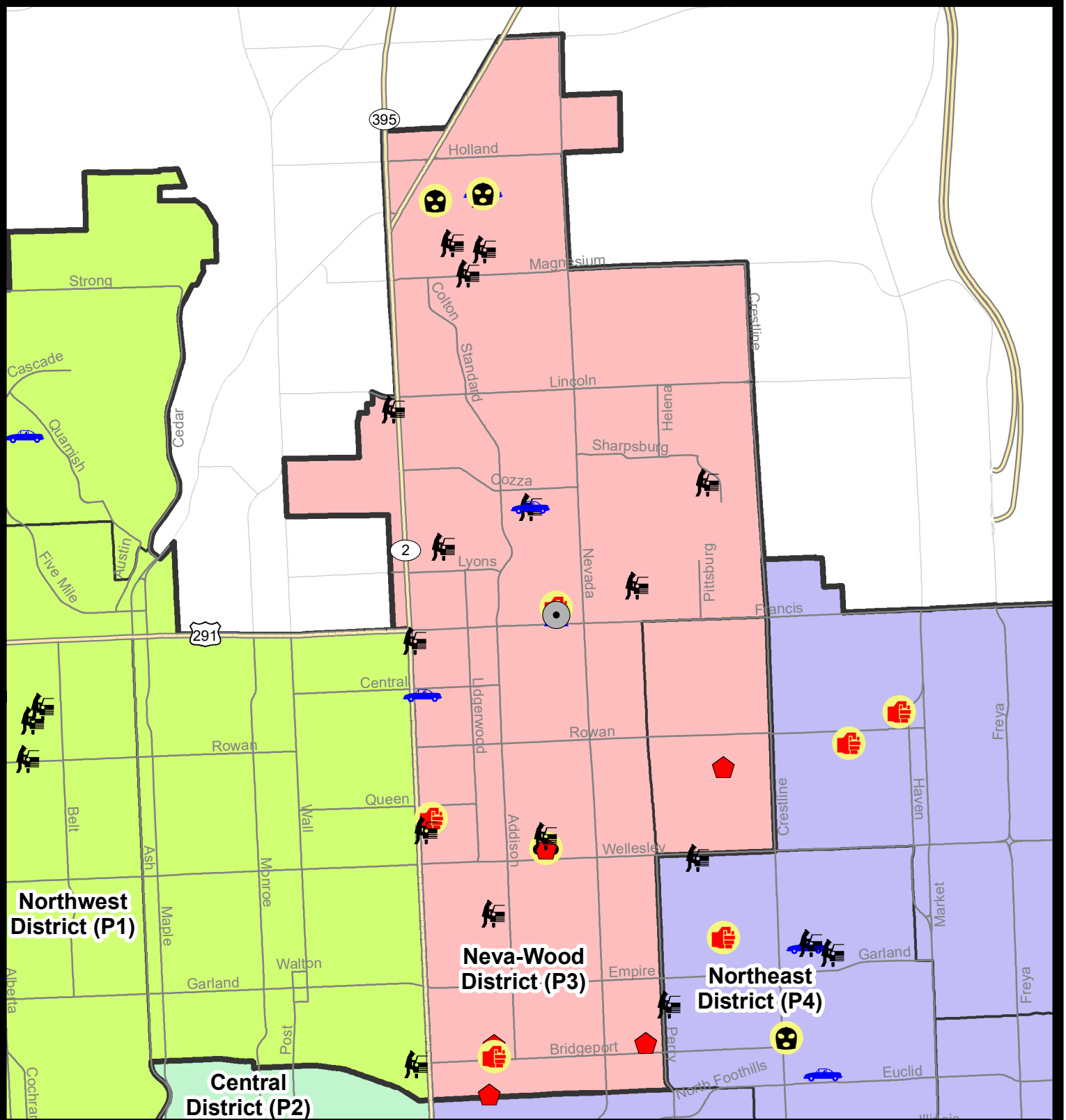
Prepared by SPD Crime Analysis Office - Monday, November 25, 2019

**NOTE:** SPD moved from UCR to the NIBRS reporting standard on 10/4/16 following the transition to a new RMS System. [Numbers on CompStat reports prior to this date should not be used as a comparison to those on this report.](#) Additional info on these reporting standards can be found on the FBI website: <https://ucr.fbi.gov/nibrs-overview>

This chart represents Preliminary counts of selected crime categories from Police Case Reports. Full statistical analysis to determine the confidence level of this data has not been performed. The % change columns on the preliminary counts differ from the percentage change on the NIBRS crime report, sometimes significantly. The CompStat report is designed for operational use and includes only selected NIBRS categories and coding less complex than full NIBRS rules. Official statistics for these and other NIBRS categories can be found on WASPC & FBI websites once available.







**City of Spokane**  
**Neva-Wood District (P3)**  
**Selected Crime Codes**  
**2019-11-17 to 2019-11-23**  
 Prepared By:  
 Crime Analysis Unit  
 Spokane Police Department

**Legend**

**NIBRS Events**



Criminal Homicide



Rape



Robbery Commercial



Robbery Person



Aggravated Assault



Burglary Residential



Burglary Garage



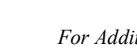
Burglary Commercial



Vehicle Prowling



Vehicle Theft



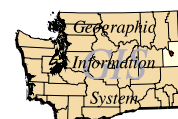
Arson



Cases Represent LERMS Crime Codes  
 Points may indicate multiple events  
 Note: Veh Prowl is only Larceny displayed

For Additional Information on  
 Incidents pertaining to an  
 Area, Trend, or Pattern  
 Contact Information Analysis

0 0.2 0.4 0.8 Miles



**THIS IS NOT A LEGAL DOCUMENT.**  
 The information shown on this map is compiled  
 from various sources and is subject to constant  
 revision. Information shown on this map should  
 not be used to determine the location of facilities  
 in relationship to property lines, section lines,  
 streets, etc.

Sunday - Saturday

NE - Neva-Wood District (P3)

11/17/2019 TO 11/23/2019



<u>A/C</u>	<u>Offense Statute</u>	<u>Address</u>	<u>Reported Date</u>	<u>Dist</u>
<b><u>SPB3NL</u></b>				
C	ASSAULT 2D	4700 N DIVISION ST	11/17/2019	P2
C	ASSAULT 2D	800 E ROSEWOOD AVE	11/17/2019	P4
C	ASSAULT OF A CHILD 3D WEAPON OR NEGLIGENT INJURY	300 E BRIDGEPORT AVE	11/23/2019	P4
C	BURGLARY 1D FROM RESIDENCE	3100 N LIDGERWOOD ST	11/22/2019	P4
A	BURGLARY 2D COMMERCIAL	800 E ROSEWOOD AVE	11/18/2019	P4
C	BURGLARY 2D GARAGE	800 E ROSEWOOD AVE	11/18/2019	P3
C	MAIL THEFT	600 E DALTON AVE	11/21/2019	P3
A	RESIDENTIAL BURGLARY	300 E COURTLAND AVE	11/17/2019	P3
A	RESIDENTIAL BURGLARY	600 E BROAD AVE	11/18/2019	P3
C	RESIDENTIAL BURGLARY	1200 E COURTLAND AVE	11/19/2019	P4
C	ROBBERY 1D PERSON	600 E BROAD AVE	11/18/2019	P3
C	ROBBERY 2D COMMERCIAL	9200 N COLTON ST	11/17/2019	P4
C	ROBBERY 2D COMMERCIAL	9100 N NEWPORT HWY	11/17/2019	P2
C	THEFT 1D FROM BUILDING	4700 N DIVISION ST	11/22/2019	P3
C	THEFT 2D FROM BUILDING	1000 E CENTRAL AVE	11/17/2019	P3
C	THEFT 2D FROM BUILDING	9200 N COLTON ST	11/17/2019	P3
C	THEFT 2D FROM BUILDING	700 E LONGFELLOW AVE	11/21/2019	P3
C	THEFT 2D FROM BUILDING	5600 N LIDGERWOOD ST	11/21/2019	P3
C	THEFT 2D FROM MOTOR VEHICLE	600 E WABASH AVE	11/17/2019	P3
C	THEFT 2D FROM MOTOR VEHICLE	4700 N DIVISION ST	11/22/2019	P3
C	THEFT 2D SHOPLIFTING	9600 N NEWPORT HWY	11/19/2019	P3
C	THEFT 3D ALL OTHER	9600 N DIVISION ST	11/21/2019	P3
C	THEFT 3D ALL OTHER	7900 N BLUECOAT CT	11/21/2019	P3
C	THEFT 3D ALL OTHER	7700 N DIVISION ST	11/23/2019	P3
C	THEFT 3D ALL OTHER	600 E WELLESLEY AVE	11/23/2019	P3
C	THEFT 3D CITY SHOPLIFTING	4700 N DIVISION ST	11/17/2019	P2
C	THEFT 3D CITY SHOPLIFTING	4700 N DIVISION ST	11/17/2019	P4
C	THEFT 3D CITY SHOPLIFTING	9700 N NEWPORT HWY	11/21/2019	P4
C	THEFT 3D CITY SHOPLIFTING	9700 N NEWPORT HWY	11/23/2019	P3
C	THEFT 3D FROM BUILDING	9800 N NEVADA ST	11/18/2019	P3
C	THEFT 3D FROM BUILDING	900 E WELLESLEY AVE	11/22/2019	P3
C	THEFT 3D FROM MOTOR VEHICLE	6200 N DIVISION ST	11/17/2019	P3
A	THEFT 3D FROM MOTOR VEHICLE	200 E WEDGEWOOD AVE	11/18/2019	P3
C	THEFT 3D FROM MOTOR VEHICLE	6500 N PERRY ST	11/18/2019	P3
A	THEFT 3D FROM MOTOR VEHICLE	400 E LONGFELLOW AVE	11/19/2019	P3
C	THEFT 3D FROM MOTOR VEHICLE	400 E MAGNESIUM RD	11/19/2019	P3
C	THEFT 3D FROM MOTOR VEHICLE	7200 N BLUEGRASS ST	11/21/2019	P3
C	THEFT 3D FROM MOTOR VEHICLE	7700 N DIVISION ST	11/22/2019	P3

For protection of victim privacy, the entire address on sexual assault crimes has been redacted.

<b>A/C</b>	<b>Offense Statute</b>	<b>Address</b>	<b>Reported Date</b>	<b>Dist</b>
C	THEFT 3D FROM MOTOR VEHICLE	500 E TIETON AVE	11/22/2019	P3
C	THEFT 3D FROM MOTOR VEHICLE	9200 N COLTON ST	11/22/2019	P3
C	THEFT 3D FROM MOTOR VEHICLE	7000 N CINCINNATI ST	11/23/2019	P3
C	THEFT 3D FROM MOTOR VEHICLE	8800 N HILL N DALE ST	11/23/2019	P3
C	THEFT 3D SHOPLIFTING	4700 N DIVISION ST	11/18/2019	P3
C	THEFT 3D SHOPLIFTING	5600 N DIVISION ST	11/19/2019	P3
A	THEFT 3D SHOPLIFTING	300 E FRANCIS AVE	11/20/2019	P3
C	THEFT 3D SHOPLIFTING	4700 N DIVISION ST	11/20/2019	P3
C	THEFT 3D SHOPLIFTING	9600 N NEWPORT HWY	11/20/2019	P3
C	THEFT 3D SHOPLIFTING	600 E HOLLAND AVE	11/22/2019	P3
C	THEFT 3D SHOPLIFTING	4700 N DIVISION ST	11/23/2019	P3
C	THEFT 3D VEHICLE PARTS AND ACCESSORIES	800 E SIERRA AVE	11/19/2019	P3
C	THEFT 3D VEHICLE PARTS AND ACCESSORIES	200 E LINCOLN RD	11/19/2019	P3
C	THEFT 3D VEHICLE PARTS AND ACCESSORIES	100 E GLASS AVE	11/21/2019	P3
C	THEFT 3D VEHICLE PARTS AND ACCESSORIES	7700 N DIVISION ST	11/22/2019	P3
C	THEFT OF A FIREARM FROM BUILDING	500 E EVERETT AVE	11/19/2019	P3
C	THEFT OF MOTOR VEHICLE	9200 N COLTON ST	11/18/2019	P4
C	THEFT OF MOTOR VEHICLE	5800 N DIVISION ST	11/19/2019	P3
C	THEFT OF MOTOR VEHICLE	7000 N CINCINNATI ST	11/23/2019	P3

### **SPB3WH**

C	RESIDENTIAL BURGLARY	1700 E EVERETT AVE	11/21/2019	P3
C	THEFT 3D ALL OTHER	1600 E FRANCIS AVE	11/18/2019	P3
C	THEFT 3D FROM BUILDING	1400 E DECATUR AVE	11/18/2019	P3
C	THEFT 3D FROM BUILDING	1400 E CROWN AVE	11/21/2019	P3
C	THEFT 3D VEHICLE PARTS AND ACCESSORIES	1400 E DALKE AVE	11/18/2019	P3
C	THEFT 3D VEHICLE PARTS AND ACCESSORIES	1800 E NEBRASKA AVE	11/21/2019	P3

POLICE SUMMARY - Ending: Saturday, November 23, 2019



## NE - Northeast District (P4)

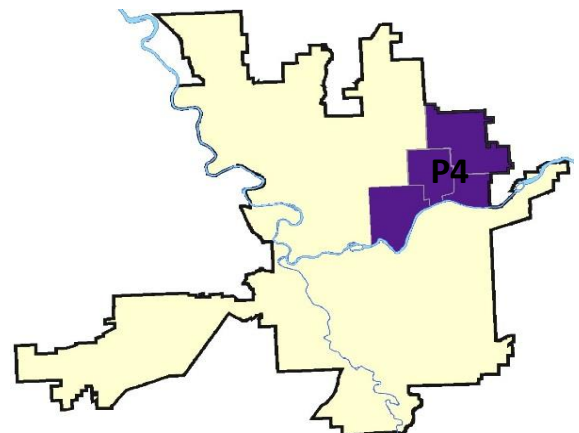
### Preliminary IBR Counts

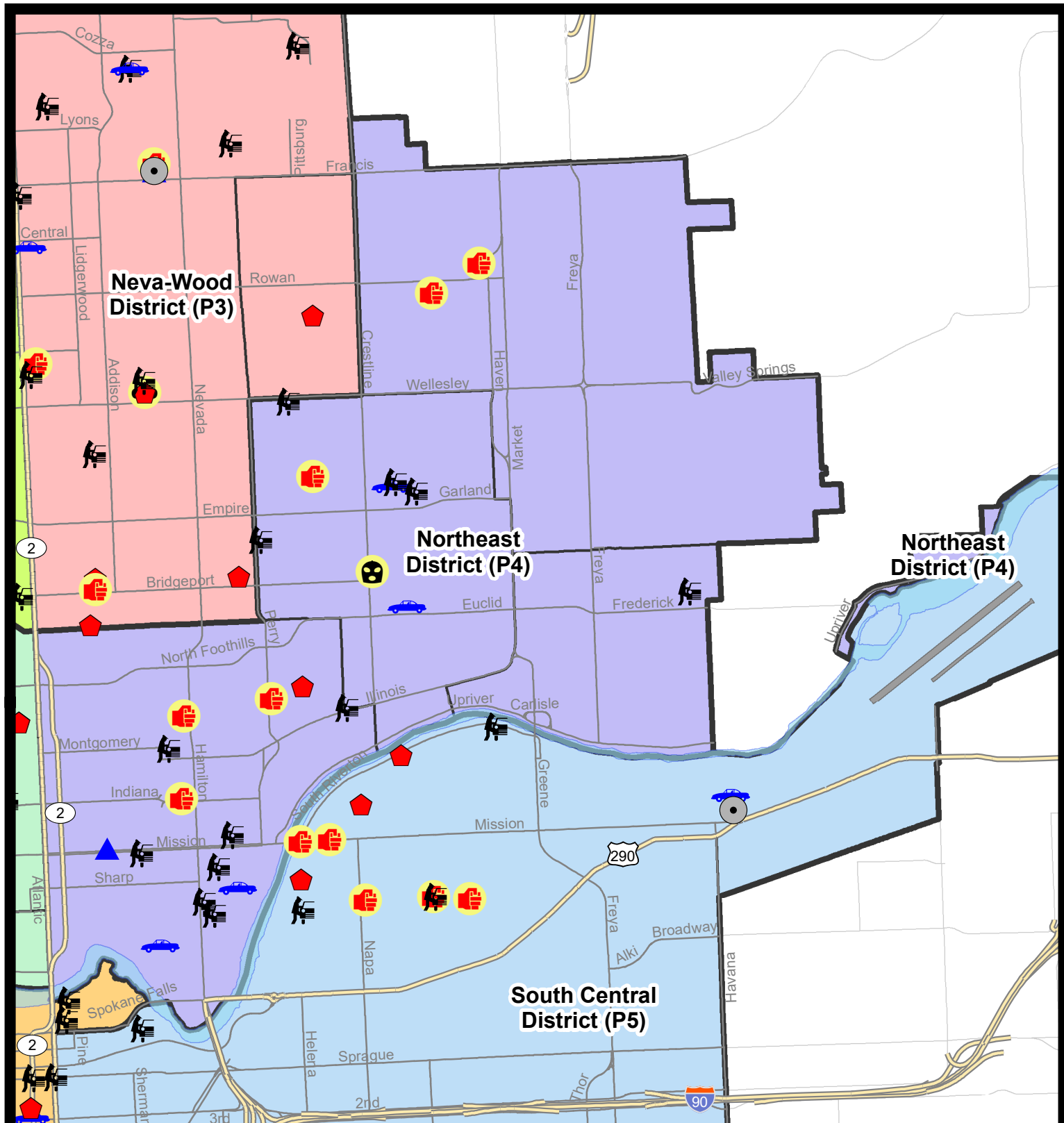
NIBRS Categories (Part 1 Selected)		7 Day Comparison			28 Day Comparison			YTD Comparison		
		Current	Prior	Percent	Current	Prior	Percent	Current	Prior	Percent
<b>Violent</b>	Criminal Homicide	0	0		0	0		0	2	-100.00%
	Rape	0	0		4	0		37	49	-24.49%
	Robbery - Commercial	1	0		1	2	-50.00%	16	18	-11.11%
	Robbery - Person	0	1	-100.00%	2	2	0.00%	28	36	-22.22%
	Aggravated Assault - Non DV	3	4	-25.00%	11	6	83.33%	89	90	-1.11%
	Aggravated Assault - DV	3	2	50.00%	6	2	200.00%	50	68	-26.47%
<b>Violent Total:</b>		7	7	0.00%	24	12	100.00%	220	263	-16.35%
<b>Property</b>	Burglary - Residential	1	2	-50.00%	15	6	150.00%	138	181	-23.76%
	Burglary Garage	1	1	0.00%	4	1	300.00%	48	72	-33.33%
	Burglary Commercial	0	1	-100.00%	2	7	-71.43%	47	60	-21.67%
	Larceny	24	27	-11.11%	114	107	6.54%	1444	1699	-15.01%
	Vehicle Theft	4	3	33.33%	15	17	-11.76%	231	326	-29.14%
	Arson	0	0		1	0		5	11	-54.55%
<b>Property Total:</b>		30	34	-11.76%	151	138	9.42%	1913	2349	-18.56%
<b>Preliminary Part 1 Crime Totals:</b>		37	41	-9.76%	175	150	16.67%	2133	2612	-18.34%
<b>Current 7 Day Period:</b>		11/17/2019 - 11/23/2019			<b>Prior 7 Day Period:</b>		11/10/2019 - 11/16/2019			
<b>Current 28 Day Period:</b>		10/27/2019 - 11/23/2019			<b>Prior 28 Day Period:</b>		9/29/2019 - 10/26/2019			
<b>Current YTD Day Period:</b>		1/1/2019 - 11/23/2019			<b>Prior YTD Period:</b>		1/1/2018 - 11/23/2018			

Prepared by SPD Crime Analysis Office - Monday, November 25, 2019

**NOTE:** SPD moved from UCR to the NIBRS reporting standard on 10/4/16 following the transition to a new RMS System. [Numbers on CompStat reports prior to this date should not be used as a comparison to those on this report.](#) Additional info on these reporting standards can be found on the FBI website: <https://ucr.fbi.gov/nibrs-overview>

This chart represents Preliminary counts of selected crime categories from Police Case Reports. Full statistical analysis to determine the confidence level of this data has not been performed. The % change columns on the preliminary counts differ from the percentage change on the NIBRS crime report, sometimes significantly. The CompStat report is designed for operational use and includes only selected NIBRS categories and coding less complex than full NIBRS rules. Official statistics for these and other NIBRS categories can be found on WASPC & FBI websites once available.





**City of Spokane**  
**Northeast District (P4)**  
**Selected Crime Codes**  
**2019-11-17 to 2019-11-23**  
 Prepared By:  
 Crime Analysis Unit  
 Spokane Police Department

**Legend**

**NIBRS Events**



Criminal Homicide



Rape



Robbery Commercial



Robbery Person



Aggravated Assault



Burglary Residential



Burglary Garage



Burglary Commercial



Vehicle Prowling



Vehicle Theft



Arson



Cases Represent LERMS Crime Codes  
 Points may indicate multiple events  
 Note: Veh Prowl is only Larceny displayed

For Additional Information on  
 Incidents pertaining to an  
 Area, Trend, or Pattern  
 Contact Information Analysis

0 0.2 0.4 0.8 Miles



THIS IS NOT A LEGAL DOCUMENT.  
 The information shown on this map is compiled  
 from various sources and is subject to constant  
 revision. Information shown on this map should  
 not be used to determine the location of facilities  
 in relationship to property lines, section lines,  
 streets, etc.

Sunday - Saturday

NE - Northeast District (P4)

11/17/2019 TO 11/23/2019



<u>A/C</u>	<u>Offense Statute</u>	<u>Address</u>	<u>Reported Date</u>	<u>Dist</u>
<b><u>SPB4BE</u></b>				
C	ASSAULT 2D	1700 E LACROSSE AVE	11/21/2019	P4
C	ROBBERY 1D COMMERCIAL	3400 N CRESTLINE ST	11/19/2019	P3
C	THEFT 3D ALL OTHER	1400 E LIBERTY AVE	11/17/2019	P4
C	THEFT 3D ALL OTHER	2700 E RICH AVE	11/21/2019	P4
C	THEFT 3D FROM MOTOR VEHICLE	1900 E ILLINOIS AVE	11/17/2019	P4
C	THEFT 3D FROM MOTOR VEHICLE	1600 E WELLESLEY AVE	11/18/2019	P4
C	THEFT 3D FROM MOTOR VEHICLE	1400 E GORDON AVE	11/19/2019	P4
C	THEFT 3D FROM MOTOR VEHICLE	4000 N STONE ST	11/20/2019	P4
C	THEFT 3D FROM MOTOR VEHICLE	4000 N COOK ST	11/21/2019	P4
C	THEFT OF MOTOR VEHICLE	2300 E EUCLID AVE	11/18/2019	P4
C	THEFT OF MOTOR VEHICLE	2200 E WALTON AVE	11/20/2019	P4
<b><u>SPB4HI</u></b>				
C	ASSAULT 2D	2900 E NEBRASKA AVE	11/23/2019	P4
C	DRIVE BY SHOOTING	2600 E SANSON AVE	11/21/2019	P4
C	THEFT 1D FROM BUILDING	2900 E EVERETT AVE	11/19/2019	P4
C	THEFT 3D ALL OTHER	5800 N MARKET ST	11/17/2019	P4
<b><u>SPB4LO</u></b>				
C	ASSAULT 2D	2500 N PERRY ST	11/19/2019	P4
C	ASSAULT 3D WEAPON OR NEGLIGENT INJURY	800 E JACKSON AVE	11/20/2019	P4
A	BURGLARY 2D GARAGE	300 E MISSION AVE	11/17/2019	P4
C	IBR Purposes Only - Aggravated Assault	800 E INDIANA AVE	11/22/2019	P4
C	MAIL THEFT	1200 E AUGUSTA AVE	11/20/2019	P4
C	MAIL THEFT	900 E BOONE AVE	11/20/2019	P4
C	RESIDENTIAL BURGLARY	2600 N MADELIA ST	11/19/2019	P4
C	THEFT 2D ALL OTHER	900 E MISSION AVE	11/20/2019	P4
C	THEFT 2D FROM BUILDING	900 E SINTO AVE	11/23/2019	P4
C	THEFT 2D FROM MOTOR VEHICLE	900 E BOONE AVE	11/22/2019	P4
C	THEFT 3D ALL OTHER	300 E MISSION AVE	11/17/2019	P4
C	THEFT 3D FROM MOTOR VEHICLE	700 E MONTGOMERY AVE	11/17/2019	P4
C	THEFT 3D FROM MOTOR VEHICLE	500 E MISSION AVE	11/17/2019	P4
C	THEFT 3D FROM MOTOR VEHICLE	N COLUMBUS ST / E DESMET AVE	11/19/2019	P4
C	THEFT 3D FROM MOTOR VEHICLE	1000 E AUGUSTA AVE	11/19/2019	P4
A	THEFT 3D FROM MOTOR VEHICLE	1000 E SINTO AVE	11/20/2019	P4
C	THEFT 3D SHOPLIFTING	1700 N DIVISION ST	11/20/2019	P4
C	THEFT 3D SHOPLIFTING	1500 E ILLINOIS AVE	11/22/2019	P4
C	THEFT 3D VEHICLE PARTS AND ACCESSORIES	1200 N SUPERIOR ST	11/20/2019	P4
A	THEFT OF MOTOR VEHICLE	1200 N SUPERIOR ST	11/20/2019	P4

For protection of victim privacy, the entire address on sexual assault crimes has been redacted.



<b><u>A/C</u></b>	<b><u>Offense Statute</u></b>	<b><u>Address</u></b>	<b><u>Reported Date</u></b>	<b><u>Dist</u></b>
C	THEFT OF MOTOR VEHICLE	700 E CATALDO AVE	11/20/2019	P4
<b><u>SPB4MI</u></b>				
C	THEFT 3D FROM MOTOR VEHICLE	4000 E EUCLID AVE	11/20/2019	P4

# SPOKANE POLICE DEPARTMENT



## **SOUTH** **Police Service Area**

### PSA Commander

**Captain Tracie Meidl**

**South Central District (P5)**

**Southeast District (P6)**

**Southwest District (P7)**



POLICE SUMMARY - Ending: Saturday, November 23, 2019

## ***SOUTH PRECINCT (P5, P6, and P7)***



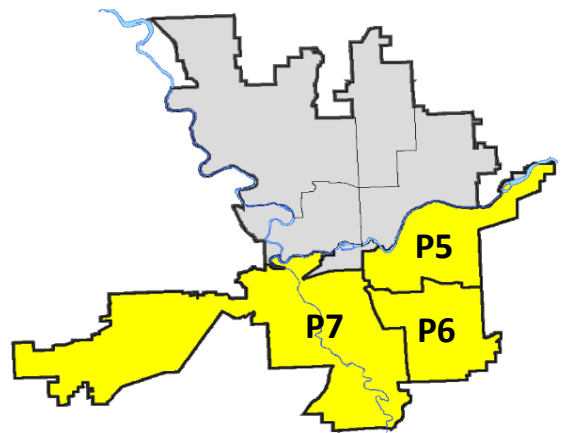
### Preliminary IBR Counts

NIBRS Categories (Part 1 Selected)		7 Day Comparison			28 Day Comparison			YTD Comparison		
		Current	Prior	Percent	Current	Prior	Percent	Current	Prior	Percent
Violent	Criminal Homicide	0	1	-100.00%	1	0		3	2	50.00%
	Rape	1	0		4	6	-33.33%	58	84	-30.95%
	Robbery - Commercial	1	1	0.00%	2	1	100.00%	9	14	-35.71%
	Robbery - Person	0	1	-100.00%	3	6	-50.00%	60	53	13.21%
	Aggravated Assault - Non DV	4	2	100.00%	8	14	-42.86%	146	162	-9.88%
	Aggravated Assault - DV	2	3	-33.33%	11	8	37.50%	114	124	-8.06%
Violent Total:		8	8	0.00%	29	35	-17.14%	390	439	-11.16%
Property	Burglary - Residential	9	8	12.50%	24	23	4.35%	250	339	-26.25%
	Burglary Garage	1	6	-83.33%	14	18	-22.22%	193	155	24.52%
	Burglary Commercial	1	6	-83.33%	16	17	-5.88%	146	146	0.00%
	Larceny	57	54	5.56%	222	237	-6.33%	2781	2956	-5.92%
	Vehicle Theft	8	3	166.67%	25	31	-19.35%	328	451	-27.27%
	Arson	0	1	-100.00%	1	0		11	12	-8.33%
Property Total:		76	78	-2.56%	302	326	-7.36%	3709	4059	-8.62%
Preliminary Part 1 Crime Totals:		84	86	-2.33%	331	361	-8.31%	4099	4498	-8.87%
Current 7 Day Period:		11/17/2019 - 11/23/2019			Prior 7 Day Period:		11/10/2019 - 11/16/2019			
Current 28 Day Period:		10/27/2019 - 11/23/2019			Prior 28 Day Period:		9/29/2019 - 10/26/2019			
Current YTD Day Period:		1/1/2019 - 11/23/2019			Prior YTD Period:		1/1/2018 - 11/23/2018			

Prepared by SPD Crime Analysis Office - Monday, November 25, 2019

**NOTE:** SPD moved from UCR to the NIBRS reporting standard on 10/4/16 following the transition to a new RMS System. [Numbers on CompStat reports prior to this date should not be used as a comparison to those on this report.](#) Additional info on these reporting standards can be found on the FBI website: <https://ucr.fbi.gov/nibrs-overview>

This chart represents Preliminary counts of selected crime categories from Police Case Reports. Full statistical analysis to determine the confidence level of this data has not been performed. The % change columns on the preliminary counts differ from the percentage change on the NIBRS crime report, sometimes significantly. The CompStat report is designed for operational use and includes only selected NIBRS categories and coding less complex than full NIBRS rules. Official statistics for these and other NIBRS categories can be found on WASPC & FBI websites once available.



POLICE SUMMARY - Ending: Saturday, November 23, 2019



## SE - South Central District (P5)

### Preliminary IBR Counts

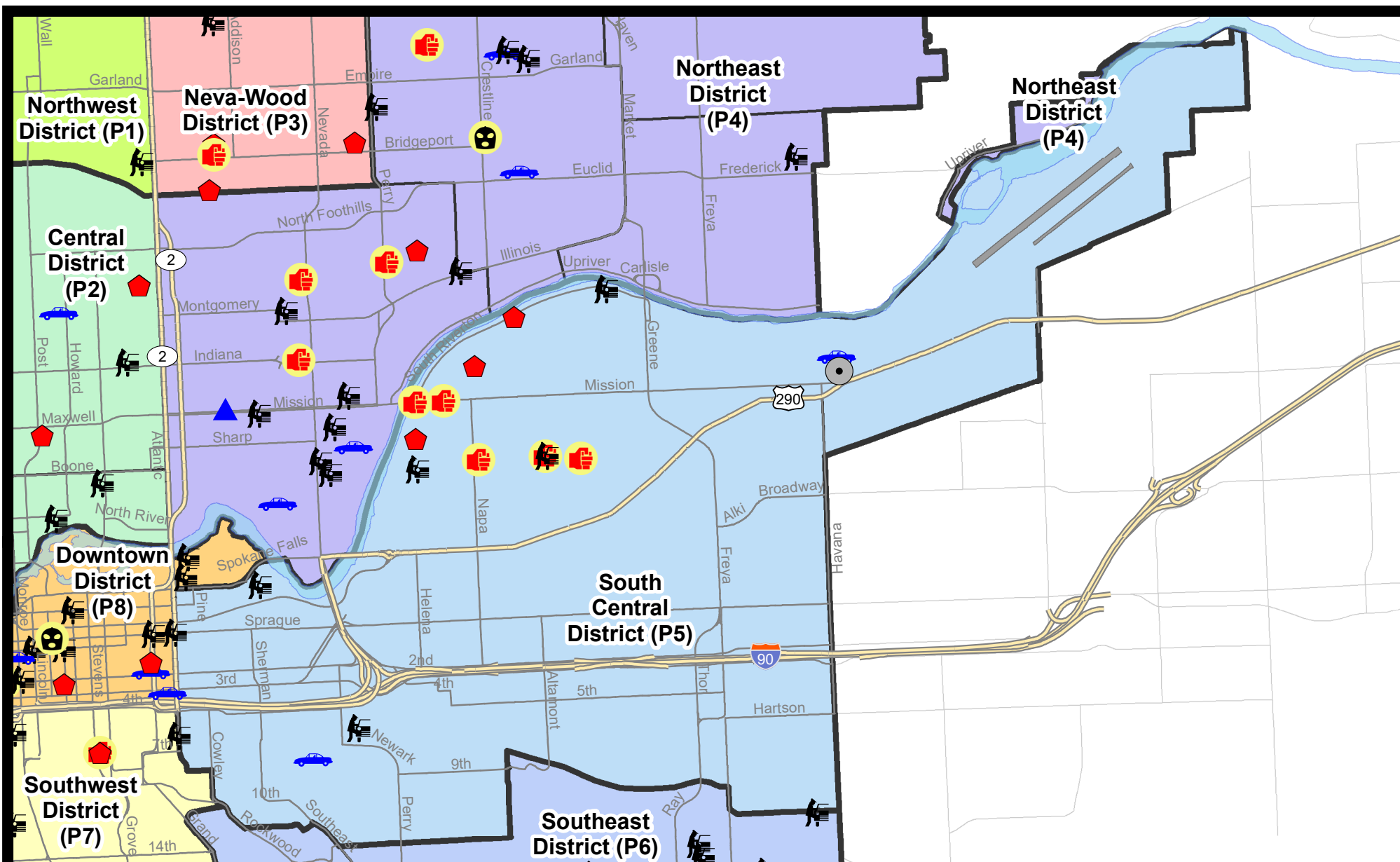
NIBRS Categories (Part 1 Selected)		7 Day Comparison			28 Day Comparison			YTD Comparison		
		Current	Prior	Percent	Current	Prior	Percent	Current	Prior	Percent
<b>Violent</b>	Criminal Homicide	0	1	-100.00%	1	0		3	2	50.00%
	Rape	0	0		3	4	-25.00%	26	37	-29.73%
	Robbery - Commercial	0	1	-100.00%	1	0		4	8	-50.00%
	Robbery - Person	0	1	-100.00%	2	3	-33.33%	31	31	0.00%
	Aggravated Assault - Non DV	3	1	200.00%	5	7	-28.57%	70	78	-10.26%
	Aggravated Assault - DV	2	2	0.00%	7	5	40.00%	55	50	10.00%
<b>Violent Total:</b>		5	6	-16.67%	19	19	0.00%	189	206	-8.25%
<b>Property</b>	Burglary - Residential	3	1	200.00%	7	14	-50.00%	80	118	-32.20%
	Burglary Garage	0	2	-100.00%	4	4	0.00%	39	45	-13.33%
	Burglary Commercial	1	4	-75.00%	9	9	0.00%	85	94	-9.57%
	Larceny	16	16	0.00%	75	90	-16.67%	1022	1167	-12.43%
	Vehicle Theft	2	1	100.00%	9	17	-47.06%	155	197	-21.32%
	Arson	0	1	-100.00%	1	0		8	5	60.00%
<b>Property Total:</b>		22	25	-12.00%	105	134	-21.64%	1389	1626	-14.58%
<b>Preliminary Part 1 Crime Totals:</b>		27	31	-12.90%	124	153	-18.95%	1578	1832	-13.86%
<b>Current 7 Day Period:</b>		11/17/2019 - 11/23/2019			<b>Prior 7 Day Period:</b>		11/10/2019 - 11/16/2019			
<b>Current 28 Day Period:</b>		10/27/2019 - 11/23/2019			<b>Prior 28 Day Period:</b>		9/29/2019 - 10/26/2019			
<b>Current YTD Day Period:</b>		1/1/2019 - 11/23/2019			<b>Prior YTD Period:</b>		1/1/2018 - 11/23/2018			

Prepared by SPD Crime Analysis Office - Monday, November 25, 2019

**NOTE:** SPD moved from UCR to the NIBRS reporting standard on 10/4/16 following the transition to a new RMS System. [Numbers on CompStat reports prior to this date should not be used as a comparison to those on this report.](#) Additional info on these reporting standards can be found on the FBI website: <https://ucr.fbi.gov/nibrs-overview>

This chart represents Preliminary counts of selected crime categories from Police Case Reports. Full statistical analysis to determine the confidence level of this data has not been performed. The % change columns on the preliminary counts differ from the percentage change on the NIBRS crime report, sometimes significantly. The CompStat report is designed for operational use and includes only selected NIBRS categories and coding less complex than full NIBRS rules. Official statistics for these and other NIBRS categories can be found on WASPC & FBI websites once available.





**City of Spokane**  
**South Central District (P5)**  
**Selected**  
**Crime Types**  
**2019-11-17 to 2019-11-23**

Prepared By:  
**Crime Analysis Unit**  
**Spokane Police Department**

**Legend**

**NIBRS Events**



Criminal Homicide



Rape



Robbery Commercial



Robbery Person



Aggravated Assault



Burglary Residential



Burglary Garage



Burglary Commercial



Vehicle Prowling



Vehicle Theft



Arson

Cases Represent LERMS Crime Codes

Points may indicate multiple events

Note: Veh Prowl is only Larceny category displayed



For Additional Information on Incidents  
 pertaining to an Area, Trend, or Pattern  
 Contact Information Analysis

0 0.2 0.4 0.6 0.8 1 Miles



**THIS IS NOT A LEGAL DOCUMENT:**  
 The information shown on this map is compiled  
 from various sources and is subject to constant  
 revision. Information shown on this map should  
 not be used to determine the location of facilities  
 in relationship to property lines, section lines,  
 streets, etc.

Sunday - Saturday

SE - South Central District (P5)

11/17/2019 TO 11/23/2019



<u>A/C</u>	<u>Offense Statute</u>	<u>Address</u>	<u>Reported Date</u>	<u>Dist</u>
<b><u>SPC5EC</u></b>				
C	MAIL THEFT	1600 E PACIFIC AVE	11/20/2019	P5
C	THEFT 2D FROM MOTOR VEHICLE	600 S RICHARD ALLEN CT	11/21/2019	P5
C	THEFT 3D CITY ALL OTHER	4000 E PACIFIC AVE	11/22/2019	P6
C	THEFT 3D FROM BUILDING	100 E 3RD AVE	11/18/2019	P5
C	THEFT 3D FROM MOTOR VEHICLE	400 E SPOKANE FALLS BLVD	11/20/2019	P5
C	THEFT 3D FROM MOTOR VEHICLE	S DIVISION ST / E 6TH AVE	11/20/2019	P7
C	THEFT 3D FROM MOTOR VEHICLE	W SPRAGUE AVE / N DIVISION ST	11/23/2019	P8
C	THEFT 3D SHOPLIFTING	3000 E SPRAGUE AVE	11/22/2019	P5
C	THEFT 3D SHOPLIFTING	400 S THOR ST	11/22/2019	P5
C	THEFT OF MOTOR VEHICLE	700 S GARFIELD ST	11/18/2019	P6
<b><u>SPC5GP</u></b>				
C	ASSAULT 4D WEAPON	E MARSHALL AVE / E MISSION AVE	11/18/2019	P6
C	ASSAULT 4D WEAPON	2000 E DESMET AVE	11/22/2019	P6
C	BURGLARY 2D COMMERCIAL	1500 N HOUGH ST	11/18/2019	P6
C	DRIVE BY SHOOTING	2400 E DESMET AVE	11/21/2019	P6
C	IBR Purposes Only - Theft From Building	1800 E CATALDO AVE	11/18/2019	P5
C	RESIDENTIAL BURGLARY	1900 E MARSHALL AVE	11/17/2019	P6
A	RESIDENTIAL BURGLARY	1600 E SHARP AVE	11/17/2019	P5
A	RESIDENTIAL BURGLARY	2300 E SOUTH RIVERTON AVE	11/22/2019	P6
C	THEFT 2D FROM MOTOR VEHICLE	2900 E SOUTH RIVERTON AVE	11/22/2019	P5
C	THEFT 3D FROM BUILDING	5600 E UNION AVE	11/17/2019	P5
C	THEFT 3D FROM MOTOR VEHICLE	2400 E DESMET AVE	11/20/2019	P5
C	THEFT 3D FROM MOTOR VEHICLE	1600 E DESMET AVE	11/20/2019	P5
C	THEFT 3D FROM MOTOR VEHICLE	2900 E SOUTH RIVERTON AVE	11/23/2019	P5
C	THEFT 3D VEHICLE PARTS AND ACCESSORIES	2100 E SINTO AVE	11/21/2019	P5
C	THEFT OF MOTOR VEHICLE	1600 N HOUGH ST	11/18/2019	P6
C	VEHICULAR ASSAULT	N SOUTH RIVERTON AVE / E MISSION AVE	11/19/2019	P4
C	VEHICULAR ASSAULT	E DESMET AVE / N LACEY ST	11/21/2019	P6



POLICE SUMMARY - Ending: Saturday, November 23, 2019



## SE - Southeast District (P6)

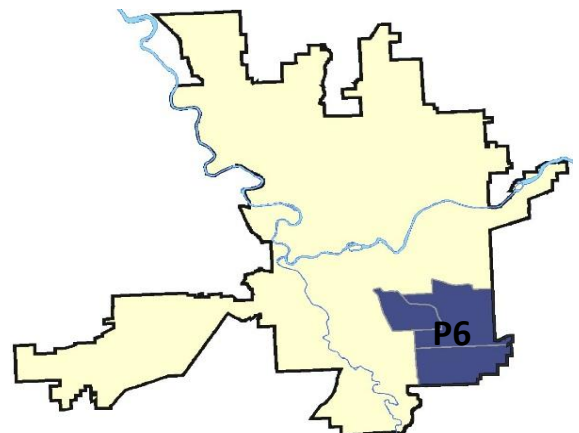
### Preliminary IBR Counts

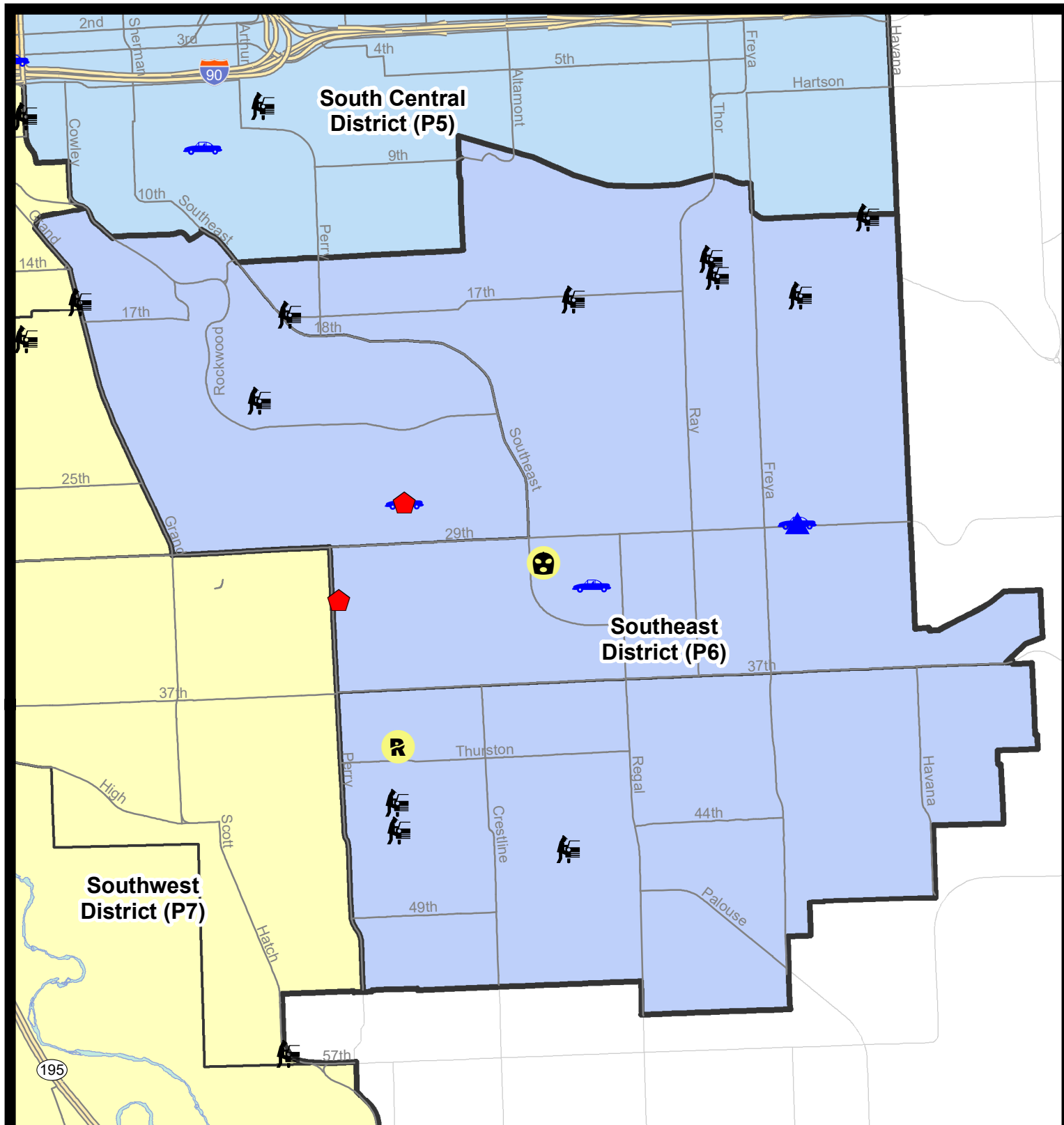
NIBRS Categories (Part 1 Selected)		7 Day Comparison			28 Day Comparison			YTD Comparison		
		Current	Prior	Percent	Current	Prior	Percent	Current	Prior	Percent
<b>Violent</b>	Criminal Homicide	0	0		0	0		0	0	
	Rape	1	0		1	2	-50.00%	15	14	7.14%
	Robbery - Commercial	1	0		1	0		3	2	50.00%
	Robbery - Person	0	0		0	1	-100.00%	10	5	100.00%
	Aggravated Assault - Non DV	0	1	-100.00%	1	0		14	30	-53.33%
	Aggravated Assault - DV	0	0		1	0		21	31	-32.26%
<b>Violent Total:</b>		2	1	100.00%	4	3	33.33%	63	82	-23.17%
<b>Property</b>	Burglary - Residential	2	1	100.00%	3	4	-25.00%	60	88	-31.82%
	Burglary Garage	1	1	0.00%	5	7	-28.57%	72	34	111.76%
	Burglary Commercial	0	0		3	2	50.00%	14	15	-6.67%
	Larceny	19	16	18.75%	66	66	0.00%	682	694	-1.73%
	Vehicle Theft	3	1	200.00%	7	5	40.00%	67	76	-11.84%
	Arson	0	0		0	0		1	3	-66.67%
<b>Property Total:</b>		25	19	31.58%	84	84	0.00%	896	910	-1.54%
<b>Preliminary Part 1 Crime Totals:</b>		27	20	35.00%	88	87	1.15%	959	992	-3.33%
<b>Current 7 Day Period:</b>		11/17/2019 - 11/23/2019			<b>Prior 7 Day Period:</b>		11/10/2019 - 11/16/2019			
<b>Current 28 Day Period:</b>		10/27/2019 - 11/23/2019			<b>Prior 28 Day Period:</b>		9/29/2019 - 10/26/2019			
<b>Current YTD Day Period:</b>		1/1/2019 - 11/23/2019			<b>Prior YTD Period:</b>		1/1/2018 - 11/23/2018			

Prepared by SPD Crime Analysis Office - Monday, November 25, 2019

**NOTE:** SPD moved from UCR to the NIBRS reporting standard on 10/4/16 following the transition to a new RMS System. [Numbers on CompStat reports prior to this date should not be used as a comparison to those on this report.](#) Additional info on these reporting standards can be found on the FBI website: <https://ucr.fbi.gov/nibrs-overview>

This chart represents Preliminary counts of selected crime categories from Police Case Reports. Full statistical analysis to determine the confidence level of this data has not been performed. The % change columns on the preliminary counts differ from the percentage change on the NIBRS crime report, sometimes significantly. The CompStat report is designed for operational use and includes only selected NIBRS categories and coding less complex than full NIBRS rules. Official statistics for these and other NIBRS categories can be found on WASPC & FBI websites once available.





**City of Spokane**  
**Southeast District (P6)**  
**Selected Crime Codes**  
**2019-11-17 to 2019-11-23**  
 Prepared By:  
 Crime Analysis Unit  
 Spokane Police Department

**Legend**

**NIBRS Events**



Criminal Homicide



Rape



Robbery Commercial



Robbery Person



Aggravated Assault



Burglary Residential



Burglary Garage



Burglary Commercial



Vehicle Prowling



Vehicle Theft



Arson



Cases Represent LERMS Crime Codes  
 Points may indicate multiple events  
 Note: Veh Prowl is only Larceny displayed

For Additional Information on  
 Incidents pertaining to an  
 Area, Trend, or Pattern  
 Contact Information Analysis

0 0.15 0.3 0.6 Miles



**THIS IS NOT A LEGAL DOCUMENT:**  
 The information shown on this map is compiled  
 from various sources and is subject to constant  
 revision. Information shown on this map should  
 not be used to determine the location of facilities  
 in relationship to property lines, section lines,  
 streets, etc.

Sunday - Saturday

SE - Southeast District (P6)

11/17/2019 TO 11/23/2019



<u>A/C</u>	<u>Offense Statute</u>	<u>Address</u>	<u>Reported Date</u>	<u>Dist</u>
<b><u>SPC6LH</u></b>				
C	BURGLARY 2D GARAGE	3700 E 29TH AVE	11/20/2019	P6
C	RESIDENTIAL BURGLARY	1400 E CAMBRIDGE LN	11/19/2019	P6
C	ROBBERY 2D COMMERCIAL	2500 E 29TH AVE	11/19/2019	P6
C	THEFT 2D ALL OTHER	3600 S MYRTLE ST	11/18/2019	P6
C	THEFT 2D VEHICLE PARTS AND ACCESSORIES	4000 E 34TH AVE	11/18/2019	P5
C	THEFT 3D CITY SHOPLIFTING	2500 E 29TH AVE	11/18/2019	P5
C	THEFT 3D FROM BUILDING	2500 E 29TH AVE	11/18/2019	P6
C	THEFT 3D FROM BUILDING	3600 S MYRTLE ST	11/18/2019	P6
C	THEFT 3D FROM MOTOR VEHICLE	4100 E 13TH AVE	11/21/2019	P6
C	THEFT 3D FROM MOTOR VEHICLE	1200 E 17TH AVE	11/22/2019	P6
A	THEFT 3D FROM MOTOR VEHICLE	2600 E 17TH AVE	11/22/2019	P6
A	THEFT 3D FROM MOTOR VEHICLE	3300 E 15TH AVE	11/22/2019	P6
C	THEFT 3D FROM MOTOR VEHICLE	3300 E 16TH AVE	11/22/2019	P6
A	THEFT 3D FROM MOTOR VEHICLE	3800 E FUNK AVE	11/23/2019	P6
C	THEFT 3D VEHICLE PARTS AND ACCESSORIES	3100 E 37TH AVE	11/20/2019	P6
C	THEFT OF MOTOR VEHICLE	2700 E 32ND AVE	11/19/2019	P6
C	THEFT OF MOTOR VEHICLE	3700 E 29TH AVE	11/20/2019	P6
<b><u>SPC6RW</u></b>				
C	RESIDENTIAL BURGLARY	2700 S PITTSBURG ST	11/19/2019	P6
C	THEFT 2D FROM MOTOR VEHICLE	1000 E OVERBLUFF RD	11/20/2019	P6
C	THEFT 3D FROM MOTOR VEHICLE	1600 S GRAND BLVD	11/17/2019	P6
C	THEFT OF MOTOR VEHICLE	2700 S PITTSBURG ST	11/19/2019	P6
<b><u>SPC6SG</u></b>				
C	RAPE 2D		11/17/2019	P6
C	THEFT 2D ALL OTHER	4300 S MARTIN ST	11/22/2019	P6
C	THEFT 2D FROM MOTOR VEHICLE	4400 S COOK ST	11/17/2019	P6
C	THEFT 3D ALL OTHER	2200 E THURSTON AVE	11/18/2019	P6
A	THEFT 3D FROM MOTOR VEHICLE	4200 S MADELIA ST	11/19/2019	P6
A	THEFT 3D FROM MOTOR VEHICLE	4300 S MADELIA ST	11/19/2019	P6

POLICE SUMMARY - Ending: Saturday, November 23, 2019



## SW - Southwest District (P7)

### Preliminary IBR Counts

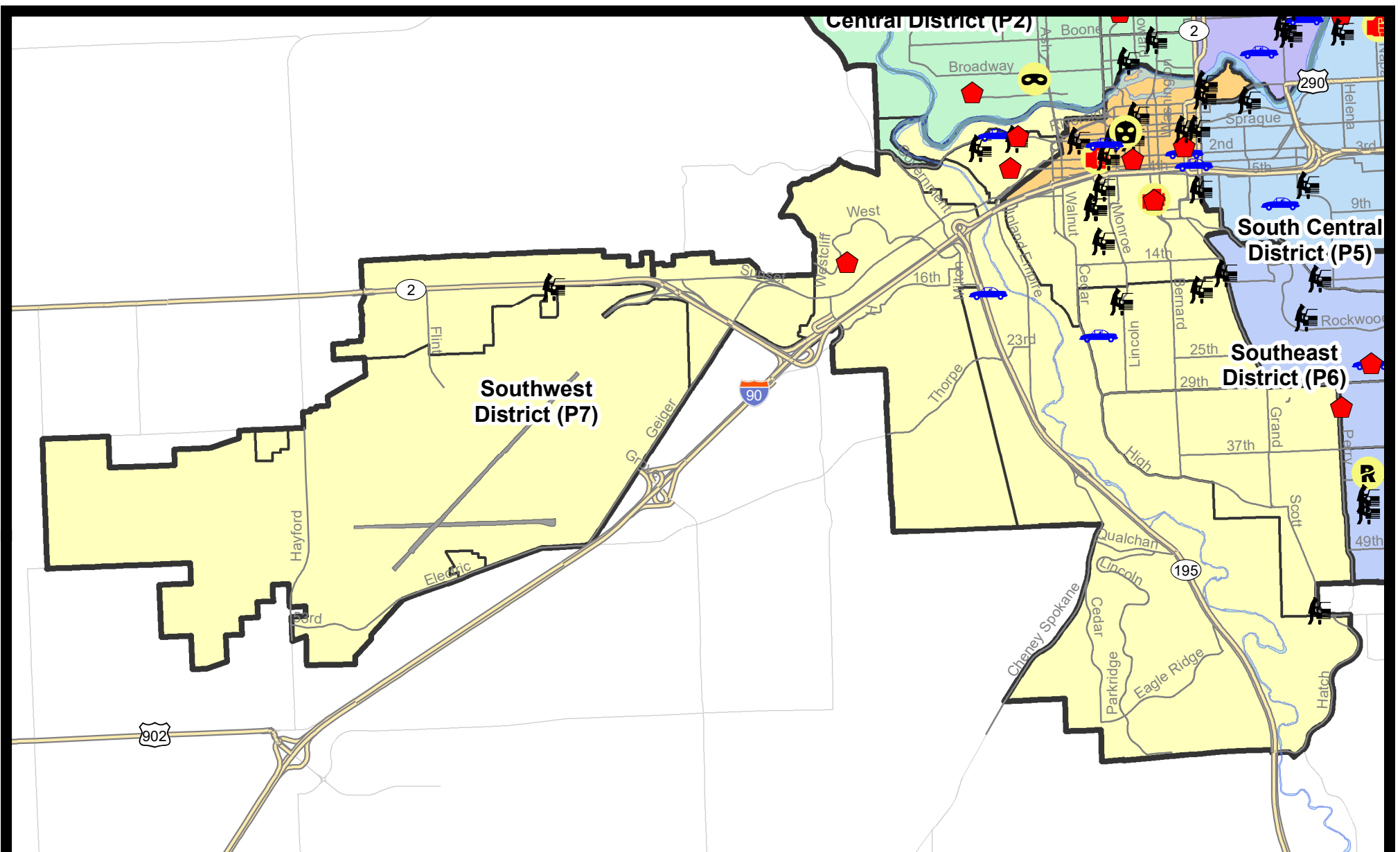
NIBRS Categories (Part 1 Selected)		7 Day Comparison			28 Day Comparison			YTD Comparison		
		Current	Prior	Percent	Current	Prior	Percent	Current	Prior	Percent
<b>Violent</b>	Criminal Homicide	0	0		0	0		0	0	
	Rape	0	0		0	0		17	33	-48.48%
	Robbery - Commercial	0	0		0	1	-100.00%	2	4	-50.00%
	Robbery - Person	0	0		1	2	-50.00%	19	17	11.76%
	Aggravated Assault - Non DV	1	0		2	7	-71.43%	62	54	14.81%
	Aggravated Assault - DV	0	1	-100.00%	3	3	0.00%	38	43	-11.63%
<b>Violent Total:</b>		1	1	0.00%	6	13	-53.85%	138	151	-8.61%
<b>Property</b>	Burglary - Residential	4	6	-33.33%	14	5	180.00%	110	133	-17.29%
	Burglary Garage	0	3	-100.00%	5	7	-28.57%	82	76	7.89%
	Burglary Commercial	0	2	-100.00%	4	6	-33.33%	47	37	27.03%
	Larceny	22	22	0.00%	81	81	0.00%	1077	1095	-1.64%
	Vehicle Theft	3	1	200.00%	9	9	0.00%	106	178	-40.45%
	Arson	0	0		0	0		2	4	-50.00%
<b>Property Total:</b>		29	34	-14.71%	113	108	4.63%	1424	1523	-6.50%
<b>Preliminary Part 1 Crime Totals:</b>		30	35	-14.29%	119	121	-1.65%	1562	1674	-6.69%
<b>Current 7 Day Period:</b>		11/17/2019 - 11/23/2019			<b>Prior 7 Day Period:</b>		11/10/2019 - 11/16/2019			
<b>Current 28 Day Period:</b>		10/27/2019 - 11/23/2019			<b>Prior 28 Day Period:</b>		9/29/2019 - 10/26/2019			
<b>Current YTD Day Period:</b>		1/1/2019 - 11/23/2019			<b>Prior YTD Period:</b>		1/1/2018 - 11/23/2018			

Prepared by SPD Crime Analysis Office - Monday, November 25, 2019

**NOTE:** SPD moved from UCR to the NIBRS reporting standard on 10/4/16 following the transition to a new RMS System. [Numbers on CompStat reports prior to this date should not be used as a comparison to those on this report.](#) Additional info on these reporting standards can be found on the FBI website: <https://ucr.fbi.gov/nibrs-overview>

This chart represents Preliminary counts of selected crime categories from Police Case Reports. Full statistical analysis to determine the confidence level of this data has not been performed. The % change columns on the preliminary counts differ from the percentage change on the NIBRS crime report, sometimes significantly. The CompStat report is designed for operational use and includes only selected NIBRS categories and coding less complex than full NIBRS rules. Official statistics for these and other NIBRS categories can be found on WASPC & FBI websites once available.





**City of Spokane**  
**Southwest District (P7)**  
**Selected**  
**Crime Types**  
**2019-11-17 to 2019-11-23**

Prepared By:  
**Crime Analysis Unit**  
**Spokane Police Department**

**Legend**

**NIBRS Events**



Robbery Commercial

Robbery Person

Aggravated Assault

Burglary Residential

Burglary Garage

Burglary Commercial

Vehicle Prowling

Vehicle Theft

Arson

Cases Represent LERMS Crime Codes  
 Points may indicate multiple events  
 Note: Veh Prowl is only Larceny category displayed



For Additional Information on Incidents  
 pertaining to an Area, Trend, or Pattern  
 Contact Information Analysis

0 0.2 0.4 0.6 0.8 1 1.2 1.4 1.6 Miles



**THIS IS NOT A LEGAL DOCUMENT:**  
 The information shown on this map is compiled  
 from various sources and is subject to constant  
 revision. Information shown on this map should  
 not be used to determine the location of facilities  
 in relationship to property lines, section lines,  
 streets, etc.



Sunday - Saturday

SE - Southwest District (P7)

11/17/2019 TO 11/23/2019



<u>A/C</u>	<u>Offense Statute</u>	<u>Address</u>	<u>Reported Date</u>	<u>Dist</u>
<b><u>SPD7BA</u></b>				
C	RESIDENTIAL BURGLARY	2000 W 3RD AVE	11/17/2019	P7
C	RESIDENTIAL BURGLARY	1900 W RIVERSIDE AVE	11/21/2019	P7
C	THEFT 2D FROM BUILDING	200 S SPRUCE ST	11/19/2019	P7
C	THEFT 2D FROM MOTOR VEHICLE	100 S POPLAR ST	11/23/2019	P7
C	THEFT 2D FROM MOTOR VEHICLE	1900 W RIVERSIDE AVE	11/23/2019	P7
C	THEFT OF MOTOR VEHICLE	2100 W RIVERSIDE AVE	11/19/2019	P6
<b><u>SPD7CH</u></b>				
C	ASSAULT 2D	400 W 7TH AVE	11/18/2019	P5
C	BURGLARY 1D FROM RESIDENCE	400 W 7TH AVE	11/18/2019	P5
C	MAIL THEFT	900 S MONROE ST	11/21/2019	P7
C	THEFT 3D ALL OTHER	1900 W 9TH AVE	11/18/2019	P7
C	THEFT 3D FROM BUILDING	1600 W 7TH AVE	11/23/2019	P7
C	THEFT 3D FROM MOTOR VEHICLE	1000 W 5TH AVE	11/18/2019	P7
A	THEFT 3D FROM MOTOR VEHICLE	1100 W 7TH AVE	11/22/2019	P7
C	THEFT 3D FROM MOTOR VEHICLE	1100 S MADISON ST	11/22/2019	P7
A	THEFT 3D FROM MOTOR VEHICLE	1100 W 7TH AVE	11/22/2019	P7
C	THEFT 3D SHOPLIFTING	1500 W 10TH AVE	11/18/2019	P7
C	THEFT 3D SHOPLIFTING	1500 W 10TH AVE	11/19/2019	P7
C	THEFT 3D SHOPLIFTING	1500 W 10TH AVE	11/23/2019	P7
C	THEFT 3D SHOPLIFTING	1500 W 10TH AVE	11/23/2019	P7
C	THEFT 3D VEHICLE PARTS AND ACCESSORIES	1400 W 10TH AVE	11/21/2019	P7
<b><u>SPD7CS</u></b>				
C	THEFT 2D FROM BUILDING	900 E 40TH AVE	11/21/2019	P7
A	THEFT 3D FROM MOTOR VEHICLE	S HATCH RD / E 57TH AVE	11/18/2019	P7
<b><u>SPD7LC</u></b>				
A	THEFT OF MOTOR VEHICLE	2300 W 16TH AVE	11/18/2019	P7
<b><u>SPD7MC</u></b>				
C	THEFT 3D FROM MOTOR VEHICLE	900 W 18TH AVE	11/17/2019	P7
C	THEFT 3D FROM MOTOR VEHICLE	0 W 18TH AVE	11/23/2019	P7
C	THEFT OF MOTOR VEHICLE	2100 S JEFFERSON ST	11/18/2019	P7
<b><u>SPD7PV</u></b>				
C	MAIL THEFT	2300 W CLARKE AVE	11/20/2019	P7
<b><u>SPD7WH</u></b>				
C	RESIDENTIAL BURGLARY	1000 S PRIMROSE LN	11/18/2019	P7
C	THEFT 3D ALL OTHER	4300 W WEST DR	11/20/2019	P7
<b><u>SPD7WP</u></b>				



<b><u>A/C</u></b>	<b><u>Offense Statute</u></b>	<b><u>Address</u></b>	<b><u>Reported Date</u></b>	<b><u>Dist</u></b>
C	THEFT 2D FROM MOTOR VEHICLE	7600 W SUNSET HWY	11/23/2019	P7

# SPOKANE POLICE DEPARTMENT

## DOWNTOWN

## Police Service Area



PSA Commander

**Captain David Singley**



POLICE SUMMARY - Ending: Saturday, November 23, 2019

## ***DOWNTOWN PRECINCT (P8)***



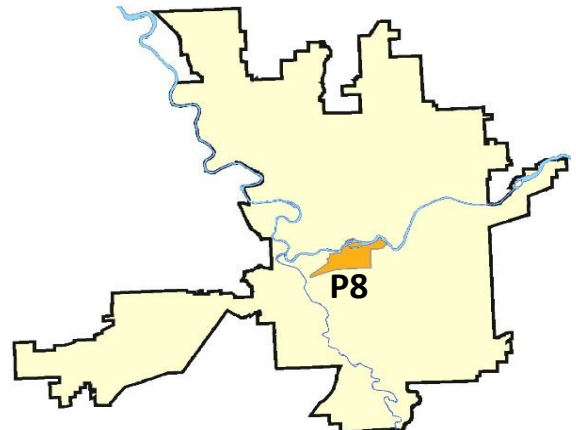
### Preliminary IBR Counts

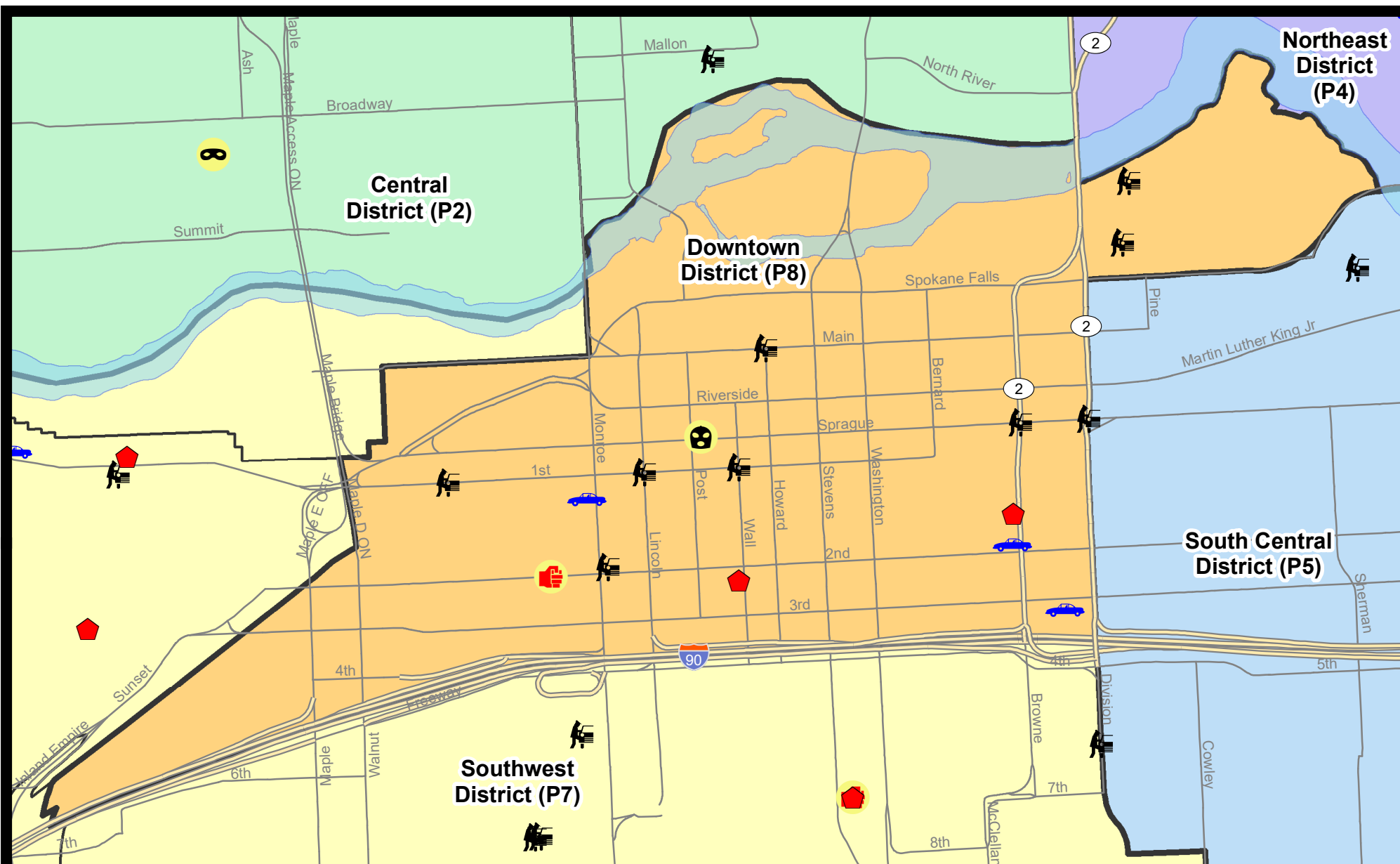
NIBRS Categories (Part 1 Selected)		7 Day Comparison			28 Day Comparison			YTD Comparison		
		Current	Prior	Percent	Current	Prior	Percent	Current	Prior	Percent
<b>Violent</b>	Criminal Homicide	0	0		0	0		0	1	-100.00%
	Rape	0	0		2	1	100.00%	30	45	-33.33%
	Robbery - Commercial	1	0		1	1	0.00%	11	7	57.14%
	Robbery - Person	0	1	-100.00%	6	5	20.00%	45	40	12.50%
	Aggravated Assault - Non DV	1	1	0.00%	6	13	-53.85%	105	130	-19.23%
	Aggravated Assault - DV	0	1	-100.00%	1	1	0.00%	13	21	-38.10%
<b>Violent Total:</b>		2	3	-33.33%	16	21	-23.81%	204	244	-16.39%
<b>Property</b>	Burglary - Residential	2	1	100.00%	3	1	200.00%	18	22	-18.18%
	Burglary Garage	0	0		0	0		1	0	
	Burglary Commercial	0	1	-100.00%	3	4	-25.00%	62	58	6.90%
	Larceny	20	16	25.00%	78	88	-11.36%	892	1048	-14.89%
	Vehicle Theft	3	0		4	7	-42.86%	59	71	-16.90%
	Arson	0	0		0	2	-100.00%	8	9	-11.11%
<b>Property Total:</b>		25	18	38.89%	88	102	-13.73%	1040	1208	-13.91%
<b>Preliminary Part 1 Crime Totals:</b>		27	21	28.57%	104	123	-15.45%	1244	1452	-14.33%
<b>Current 7 Day Period:</b>		11/17/2019 - 11/23/2019			<b>Prior 7 Day Period:</b>		11/10/2019 - 11/16/2019			
<b>Current 28 Day Period:</b>		10/27/2019 - 11/23/2019			<b>Prior 28 Day Period:</b>		9/29/2019 - 10/26/2019			
<b>Current YTD Day Period:</b>		1/1/2019 - 11/23/2019			<b>Prior YTD Period:</b>		1/1/2018 - 11/23/2018			

Prepared by SPD Crime Analysis Office - Monday, November 25, 2019

**NOTE:** SPD moved from UCR to the NIBRS reporting standard on 10/4/16 following the transition to a new RMS System. [Numbers on CompStat reports prior to this date should not be used as a comparison to those on this report.](#) Additional info on these reporting standards can be found on the FBI website: <https://ucr.fbi.gov/nibrs-overview>

This chart represents Preliminary counts of selected crime categories from Police Case Reports. Full statistical analysis to determine the confidence level of this data has not been performed. The % change columns on the preliminary counts differ from the percentage change on the NIBRS crime report, sometimes significantly. The CompStat report is designed for operational use and includes only selected NIBRS categories and coding less complex than full NIBRS rules. Official statistics for these and other NIBRS categories can be found on WASPC & FBI websites once available.



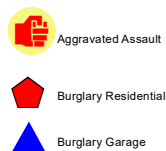



**City of Spokane**  
**Downtown District (P8)**  
**Selected**  
**Crime Types**  
**2019-11-17 to 2019-11-23**

Prepared By:  
**Crime Analysis Unit**  
**Spokane Police Department**

**Legend**

**NIBRS Events**



Cases Represent LERMS Crime Codes  
 Points may indicate multiple events  
 Note: Veh Prowl is only Larceny category displayed



For Additional Information on Incidents  
 pertaining to an Area, Trend, or Pattern  
 Contact Information Analysis

0 0.2 Miles



**THIS IS NOT A LEGAL DOCUMENT:**  
 The information shown on this map is compiled  
 from various sources and is subject to constant  
 revision. Information shown on this map should  
 not be used to determine the location of facilities  
 in relationship to property lines, section lines,  
 streets, etc.



Sunday - Saturday

SW - Downtown District (P8)

11/17/2019 TO 11/23/2019



<u>A/C</u>	<u>Offense Statute</u>	<u>Address</u>	<u>Reported Date</u>	<u>Dist</u>
<b><u>SPD8RS</u></b>				
C	ASSAULT 1D	S MADISON ST / W 2ND AVE	11/19/2019	P8
C	RESIDENTIAL BURGLARY	100 S BROWNE ST	11/17/2019	P8
C	RESIDENTIAL BURGLARY	200 S WALL ST	11/18/2019	P8
C	ROBBERY 2D COMMERCIAL	700 W SPRAGUE AVE	11/17/2019	P8
C	THEFT 2D FROM BUILDING	700 W MAIN AVE	11/17/2019	P8
C	THEFT 2D FROM BUILDING	1100 W 3RD AVE	11/22/2019	P8
C	THEFT 2D FROM BUILDING	800 W MAIN AVE	11/23/2019	P8
C	THEFT 2D FROM MOTOR VEHICLE	S LINCOLN ST / W 1ST AVE	11/22/2019	P8
C	THEFT 2D SHOPLIFTING	800 W MAIN AVE	11/19/2019	P8
C	THEFT 3D FROM BUILDING	0 W PACIFIC AVE	11/18/2019	P8
C	THEFT 3D FROM BUILDING	800 W MAIN AVE	11/19/2019	P8
C	THEFT 3D FROM BUILDING	700 W RIVERSIDE AVE	11/21/2019	P8
C	THEFT 3D FROM MOTOR VEHICLE	W 1ST AVE / S ADAMS ST	11/17/2019	P8
C	THEFT 3D FROM MOTOR VEHICLE	300 N RIVERPOINT BLVD	11/17/2019	P8
C	THEFT 3D FROM MOTOR VEHICLE	W 1ST AVE / S WALL ST	11/17/2019	P8
A	THEFT 3D FROM MOTOR VEHICLE	W SPRAGUE AVE / N BROWNE ST	11/18/2019	P8
C	THEFT 3D FROM MOTOR VEHICLE	900 W 2ND AVE	11/18/2019	P8
C	THEFT 3D FROM MOTOR VEHICLE	W MAIN AVE / N HOWARD ST	11/23/2019	P8
C	THEFT 3D SHOPLIFTING	800 W 2ND AVE	11/17/2019	P8
C	THEFT 3D SHOPLIFTING	100 N HOWARD ST	11/19/2019	P8
C	THEFT 3D SHOPLIFTING	700 W MAIN AVE	11/21/2019	P8
C	THEFT 3D VEHICLE PARTS AND ACCESSORIES	900 W 2ND AVE	11/18/2019	P8
C	THEFT 3D VEHICLE PARTS AND ACCESSORIES	100 S MONROE ST	11/19/2019	P8
C	THEFT OF A FIREARM FROM MOTOR VEHICLE	400 N RIVERPOINT BLVD	11/23/2019	P8
C	THEFT OF MOTOR VEHICLE	1000 W RAILROAD ALLEY AVE	11/18/2019	P8
C	THEFT OF MOTOR VEHICLE	100 W 2ND AVE	11/19/2019	P8
C	THEFT OF MOTOR VEHICLE	0 W 3RD AVE	11/21/2019	P8

POLICE SUMMARY - Ending: Saturday, November 23, 2019



## Other Jurisdiction or Unk District

### Preliminary IBR Counts

NIBRS Categories (Part 1 Selected)		7 Day Comparison			28 Day Comparison			YTD Comparison		
		Current	Prior	Percent	Current	Prior	Percent	Current	Prior	Percent
<b>Violent</b>	Criminal Homicide	0	0		0	0		0	0	
	Rape	0	0		0	1	-100.00%	7	8	-12.50%
	Robbery - Commercial	0	0		0	0		0	0	
	Robbery - Person	0	0		0	0		0	0	
	Aggravated Assault - Non DV	0	0		1	0		4	2	100.00%
	Aggravated Assault - DV	0	1	-100.00%	1	0		3	1	200.00%
<b>Violent Total:</b>		0	1	-100.00%	2	1	100.00%	14	11	27.27%
<b>Property</b>	Burglary - Residential	0	0		0	0		1	3	-66.67%
	Burglary Garage	0	0		0	0		2	0	
	Burglary Commercial	0	0		0	0		1	5	-80.00%
	Larceny	0	1	-100.00%	1	4	-75.00%	27	34	-20.59%
	Vehicle Theft	0	0		1	0		5	6	-16.67%
	Arson	0	0		0	0		0	0	
<b>Property Total:</b>		0	1	-100.00%	2	4	-50.00%	36	48	-25.00%
<b>Preliminary Part 1 Crime Totals:</b>		0	2	-100.00%	4	5	-20.00%	50	59	-15.25%
<b>Current 7 Day Period:</b>		11/17/2019 - 11/23/2019			<b>Prior 7 Day Period:</b>		11/10/2019 - 11/16/2019			
<b>Current 28 Day Period:</b>		10/27/2019 - 11/23/2019			<b>Prior 28 Day Period:</b>		9/29/2019 - 10/26/2019			
<b>Current YTD Day Period:</b>		1/1/2019 - 11/23/2019			<b>Prior YTD Period:</b>		1/1/2018 - 11/23/2018			

Prepared by SPD Crime Analysis Office - Monday, November 25, 2019

**NOTE:** SPD moved from UCR to the NIBRS reporting standard on 10/4/16 following the transition to a new RMS System. [Numbers on CompStat reports prior to this date should not be used as a comparison to those on this report.](#) Additional info on these reporting standards can be found on the FBI website: <https://ucr.fbi.gov/nibrs-overview>

This chart represents Preliminary counts of selected crime categories from Police Case Reports. Full statistical analysis to determine the confidence level of this data has not been performed. The % change columns on the preliminary counts differ from the percentage change on the NIBRS crime report, sometimes significantly. The CompStat report is designed for operational use and includes only selected NIBRS categories and coding less complex than full NIBRS rules. Official statistics for these and other NIBRS categories can be found on WASPC & FBI websites once available.

Sunday - Saturday

Other Jurisdiction/Unk District

11/17/2019 TO 11/23/2019



<u>A/C</u>	<u>Offense Statute</u>	<u>Address</u>	<u>Reported Date</u>	<u>Dist</u>
#Type!				#Typ