

# SPOKANE POLICE DEPARTMENT

## PRELIMINARY CITYWIDE **IBR** CRIME REPORT



### Preliminary IBR Counts

CHIEF OF POLICE

Craig Meidl

Period Ending: Saturday, November 9, 2019

NIBRS Categories (Part 1 Selected)		7 Day Comparison			28 Day Comparison			YTD Comparison		
		Current	Prior	Percent	Current	Prior	Percent	Current	Prior	Percent
<b>Violent</b>	Criminal Homicide	0	0		0	0		3	7	-57.14%
	Rape	3	8	-62.50%	21	8	162.50%	218	309	-29.45%
	Robbery - Commercial	1	3	-66.67%	7	6	16.67%	72	69	4.35%
	Robbery - Person	7	2	250.00%	18	23	-21.74%	195	206	-5.34%
	Aggravated Assault - Non DV	5	15	-66.67%	44	56	-21.43%	506	572	-11.54%
	Aggravated Assault - DV	7	6	16.67%	17	30	-43.33%	303	384	-21.09%
<b>Violent Total:</b>		23	34	-32.35%	107	123	-13.01%	1297	1547	-16.16%
<b>Property</b>	Burglary - Residential	12	11	9.09%	52	70	-25.71%	751	969	-22.50%
	Burglary Garage	4	11	-63.64%	44	50	-12.00%	500	500	0.00%
	Burglary Commercial	6	4	50.00%	29	40	-27.50%	372	393	-5.34%
	Larceny	150	199	-24.62%	748	851	-12.10%	9227	11043	-16.44%
	Vehicle Theft	23	15	53.33%	87	93	-6.45%	1131	1511	-25.15%
	Arson	2	2	0.00%	4	2	100.00%	42	43	-2.33%
<b>Property Total:</b>		197	242	-18.60%	964	1106	-12.84%	12023	14459	-16.85%
<b>Preliminary Part 1 Crime Totals:</b>		220	276	-20.29%	1071	1229	-12.86%	13320	16006	-16.78%
<b>Current 7 Day Period:</b>		11/3/2019 - 11/9/2019			<b>Prior 7 Day Period:</b>		10/27/2019 - 11/2/2019			
<b>Current 28 Day Period:</b>		10/13/2019 - 11/9/2019			<b>Prior 28 Day Period:</b>		9/15/2019 - 10/12/2019			
<b>Current YTD Day Period:</b>		1/1/2019 - 11/9/2019			<b>Prior YTD Period:</b>		1/1/2018 - 11/9/2018			

Prepared by SPD Crime Analysis Office - Monday, November 11, 2019

**NOTE:** SPD moved from UCR to the NIBRS reporting standard on 10/4/16 following the transition to a new RMS System. [Numbers on CompStat reports prior to this date should not be used as a comparison to those on this report.](#) Additional info on these reporting standards can be found on the FBI website: <https://ucr.fbi.gov/nibrs-overview>

This chart represents Preliminary counts of selected crime categories from Police Case Reports. Full statistical analysis to determine the confidence level of this data has not been performed. The % change columns on the preliminary counts differ from the percentage change on the NIBRS crime report, sometimes significantly. The CompStat report is designed for operational use and includes only selected NIBRS categories and coding less complex than full NIBRS rules. Official statistics for these and other NIBRS categories can be found on WASPC & FBI websites once available.



# SPOKANE POLICE DEPARTMENT



## NORTH Police Service Area

### PSA Commander

**Captain Mark Griffiths**

**Northwest District (P1)**

**Central District (P2)**

**Neva-Wood District (P3)**

**Northeast District (P4)**



POLICE SUMMARY - Ending: Saturday, November 9, 2019

## ***NORTH PRECINCT (P1, P2, P3, and P4)***



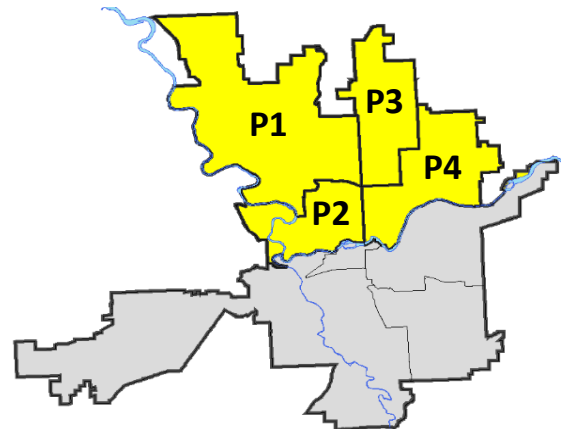
### Preliminary IBR Counts

NIBRS Categories (Part 1 Selected)		7 Day Comparison			28 Day Comparison			YTD Comparison		
		Current	Prior	Percent	Current	Prior	Percent	Current	Prior	Percent
<b>Violent</b>	Criminal Homicide	0	0		0	0		1	4	-75.00%
	Rape	2	4	-50.00%	9	6	50.00%	124	178	-30.34%
	Robbery - Commercial	1	3	-66.67%	5	6	-16.67%	55	49	12.24%
	Robbery - Person	2	1	100.00%	7	14	-50.00%	93	117	-20.51%
	Aggravated Assault - Non DV	2	11	-81.82%	22	29	-24.14%	259	288	-10.07%
	Aggravated Assault - DV	3	4	-25.00%	10	16	-37.50%	180	246	-26.83%
<b>Violent Total:</b>		10	23	-56.52%	53	71	-25.35%	712	882	-19.27%
<b>Property</b>	Burglary - Residential	10	9	11.11%	36	50	-28.00%	505	619	-18.42%
	Burglary Garage	3	5	-40.00%	27	31	-12.90%	311	352	-11.65%
	Burglary Commercial	0	2	-100.00%	10	21	-52.38%	174	192	-9.38%
	Larceny	87	125	-30.40%	436	519	-15.99%	5691	7170	-20.63%
	Vehicle Theft	11	11	0.00%	51	55	-7.27%	753	1011	-25.52%
	Arson	2	2	0.00%	4	0		24	23	4.35%
<b>Property Total:</b>		113	154	-26.62%	564	676	-16.57%	7458	9367	-20.38%
<b>Preliminary Part 1 Crime Totals:</b>		123	177	-30.51%	617	747	-17.40%	8170	10249	-20.28%
<b>Current 7 Day Period:</b>		11/3/2019 - 11/9/2019			<b>Prior 7 Day Period:</b>		10/27/2019 - 11/2/2019			
<b>Current 28 Day Period:</b>		10/13/2019 - 11/9/2019			<b>Prior 28 Day Period:</b>		9/15/2019 - 10/12/2019			
<b>Current YTD Day Period:</b>		1/1/2019 - 11/9/2019			<b>Prior YTD Period:</b>		1/1/2018 - 11/9/2018			

Prepared by SPD Crime Analysis Office - Monday, November 11, 2019

**NOTE:** SPD moved from UCR to the NIBRS reporting standard on 10/4/16 following the transition to a new RMS System. [Numbers on CompStat reports prior to this date should not be used as a comparison to those on this report.](#) Additional info on these reporting standards can be found on the FBI website: <https://ucr.fbi.gov/nibrs-overview>

This chart represents Preliminary counts of selected crime categories from Police Case Reports. Full statistical analysis to determine the confidence level of this data has not been performed. The % change columns on the preliminary counts differ from the percentage change on the NIBRS crime report, sometimes significantly. The CompStat report is designed for operational use and includes only selected NIBRS categories and coding less complex than full NIBRS rules. Official statistics for these and other NIBRS categories can be found on WASPC & FBI websites once available.



POLICE SUMMARY - Ending: Saturday, November 9, 2019



## NW - Northwest District (P1)

### Preliminary IBR Counts

NIBRS Categories (Part 1 Selected)		7 Day Comparison			28 Day Comparison			YTD Comparison		
		Current	Prior	Percent	Current	Prior	Percent	Current	Prior	Percent
<b>Violent</b>	Criminal Homicide	0	0		0	0		0	1	-100.00%
	Rape	0	1	-100.00%	4	0		30	37	-18.92%
	Robbery - Commercial	0	0		0	0		5	6	-16.67%
	Robbery - Person	0	0		0	3	-100.00%	14	17	-17.65%
	Aggravated Assault - Non DV	1	4	-75.00%	9	4	125.00%	42	44	-4.55%
	Aggravated Assault - DV	1	3	-66.67%	5	1	400.00%	42	34	23.53%
<b>Violent Total:</b>		2	8	-75.00%	18	8	125.00%	133	139	-4.32%
<b>Property</b>	Burglary - Residential	1	2	-50.00%	7	15	-53.33%	117	134	-12.69%
	Burglary Garage	2	1	100.00%	5	10	-50.00%	93	86	8.14%
	Burglary Commercial	0	0		1	0		25	27	-7.41%
	Larceny	11	16	-31.25%	58	71	-18.31%	1034	1498	-30.97%
	Vehicle Theft	2	1	100.00%	9	11	-18.18%	132	158	-16.46%
	Arson	0	1	-100.00%	1	0		6	4	50.00%
<b>Property Total:</b>		16	21	-23.81%	81	107	-24.30%	1407	1907	-26.22%
<b>Preliminary Part 1 Crime Totals:</b>		18	29	-37.93%	99	115	-13.91%	1540	2046	-24.73%
<b>Current 7 Day Period:</b>		11/3/2019 - 11/9/2019			<b>Prior 7 Day Period:</b>		10/27/2019 - 11/2/2019			
<b>Current 28 Day Period:</b>		10/13/2019 - 11/9/2019			<b>Prior 28 Day Period:</b>		9/15/2019 - 10/12/2019			
<b>Current YTD Day Period:</b>		1/1/2019 - 11/9/2019			<b>Prior YTD Period:</b>		1/1/2018 - 11/9/2018			

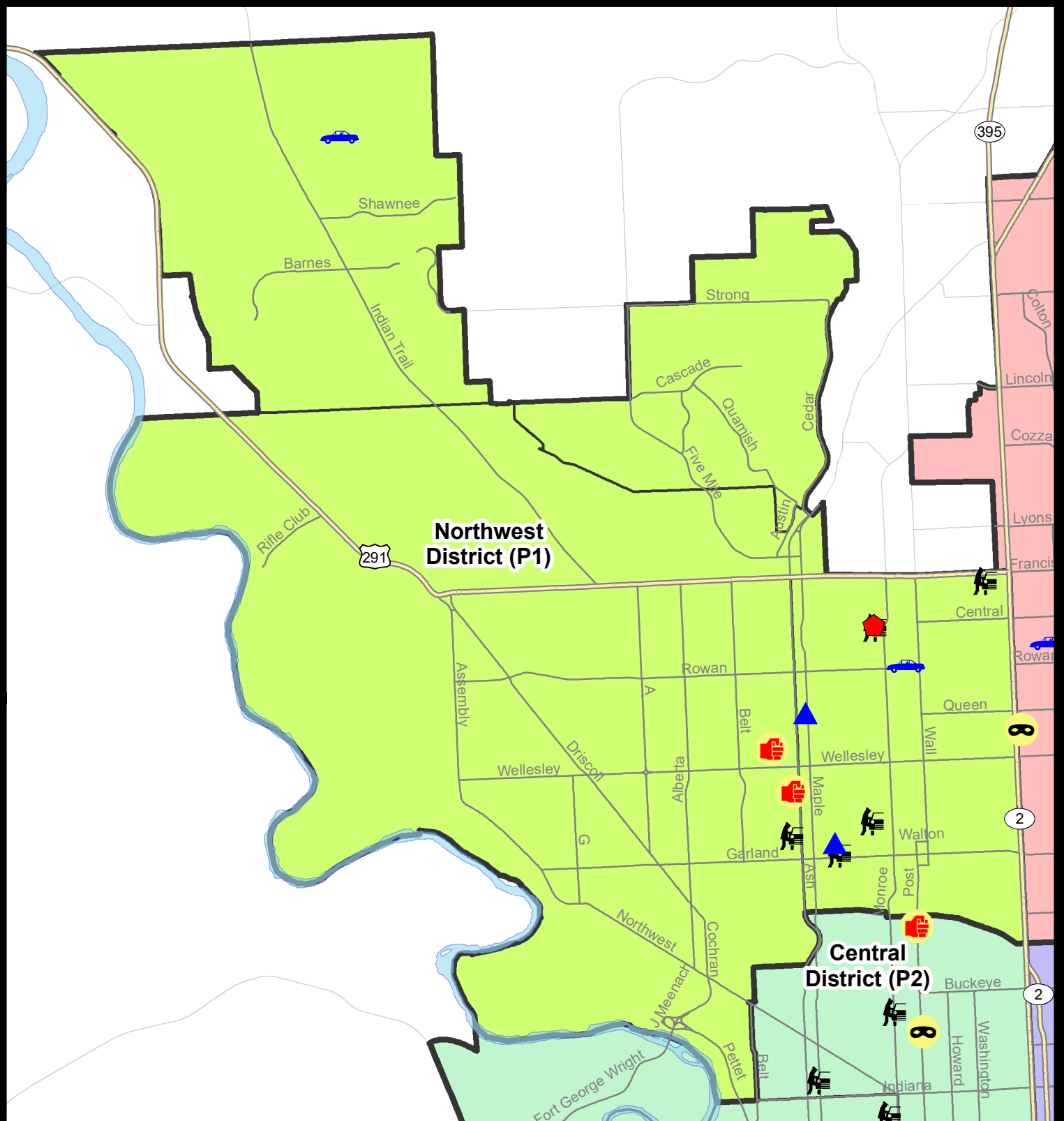
Prepared by SPD Crime Analysis Office - Monday, November 11, 2019

**NOTE:** SPD moved from UCR to the NIBRS reporting standard on 10/4/16 following the transition to a new RMS System. [Numbers on CompStat reports prior to this date should not be used as a comparison to those on this report.](#) Additional info on these reporting standards can be found on the FBI website: <https://ucr.fbi.gov/nibrs-overview>

This chart represents Preliminary counts of selected crime categories from Police Case Reports. Full statistical analysis to determine the confidence level of this data has not been performed. The % change columns on the preliminary counts differ from the percentage change on the NIBRS crime report, sometimes significantly. The CompStat report is designed for operational use and includes only selected NIBRS categories and coding less complex than full NIBRS rules. Official statistics for these and other NIBRS categories can be found on WASPC & FBI websites once available.







**City of Spokane**  
**Northwest District (P1)**  
**Selected**  
**Crime Codes**  
**2019-11-03 to 2019-11-09**  
**Prepared By:**  
**Crime Analysis Unit**  
**Spokane Police Department**

**Legend**

**NIBRS Events**

Criminal Homicide	Robbery Person	Burglary Commercial
Rape	Aggravated Assault	Vehicle Prowling
Robbery Commercial	Burglary Residential	Vehicle Theft
	Burglary Garage	Arson

*Cases Represent LERMS Crime Codes  
 Points may indicate multiple events  
 Note: Veh Prowl is only Larceny displayed*

*For Additional Information on  
 Incidents pertaining to an  
 Area, Trend, or Pattern  
 Contact Information Analysis*

0 0.25 0.5 1 Miles

**THIS IS NOT A LEGAL DOCUMENT:**  
 The information shown on this map is compiled from various sources and is subject to constant revision. Information shown on this map should not be used to determine the location of facilities in relationship to property lines, section lines, streets, etc.

Sunday - Saturday

NW - Northwest District (P1)

11/3/2019 TO 11/9/2019



<u>A/C</u>	<u>Offense Statute</u>	<u>Address</u>	<u>Reported Date</u>	<u>Dist</u>
<b><u>SPA1BS</u></b>				
C	THEFT 2D SHOPLIFTING	1800 W FRANCIS AVE	11/6/2019	P1
<b><u>SPA1IT</u></b>				
C	THEFT 1D ALL OTHER	10600 N WIEBER DR	11/5/2019	P1
C	THEFT OF MOTOR VEHICLE	5100 W RIDGECREST DR	11/6/2019	P1
<b><u>SPA1NH</u></b>				
C	BURGLARY 2D GARAGE	5100 N MAPLE ST	11/5/2019	P1
C	BURGLARY 2D GARAGE	4000 N CEDAR ST	11/5/2019	P1
C	RESIDENTIAL BURGLARY	5800 N MADISON ST	11/8/2019	P1
C	THEFT 2D ALL OTHER	5800 N MADISON ST	11/8/2019	P1
C	THEFT 2D ALL OTHER	800 W GARLAND AVE	11/8/2019	P1
A	THEFT 3D FROM MOTOR VEHICLE	3900 N CEDAR ST	11/3/2019	P3
C	THEFT 3D FROM MOTOR VEHICLE	6200 N NORMANDIE ST	11/4/2019	P1
C	THEFT 3D FROM MOTOR VEHICLE	5800 N MADISON ST	11/5/2019	P1
C	THEFT 3D FROM MOTOR VEHICLE	4100 N JEFFERSON ST	11/5/2019	P1
C	THEFT OF MOTOR VEHICLE	5500 N POST ST	11/3/2019	P1
<b><u>SPA1NW</u></b>				
C	ASSAULT 2D	4800 N ELM ST	11/9/2019	P1
C	ASSAULT 4D WEAPON AND PRIOR DV CONVICTIONS	4300 N ASH ST	11/4/2019	
C	THEFT 2D ALL OTHER	3600 N AUDUBON ST	11/4/2019	P1
C	THEFT 3D ALL OTHER	2800 W WELLESLEY AVE	11/5/2019	P1
C	THEFT 3D FROM MOTOR VEHICLE	4000 N OAK ST	11/6/2019	P1

POLICE SUMMARY - Ending: Saturday, November 9, 2019



## NW - North Central District (P2)

### Preliminary IBR Counts

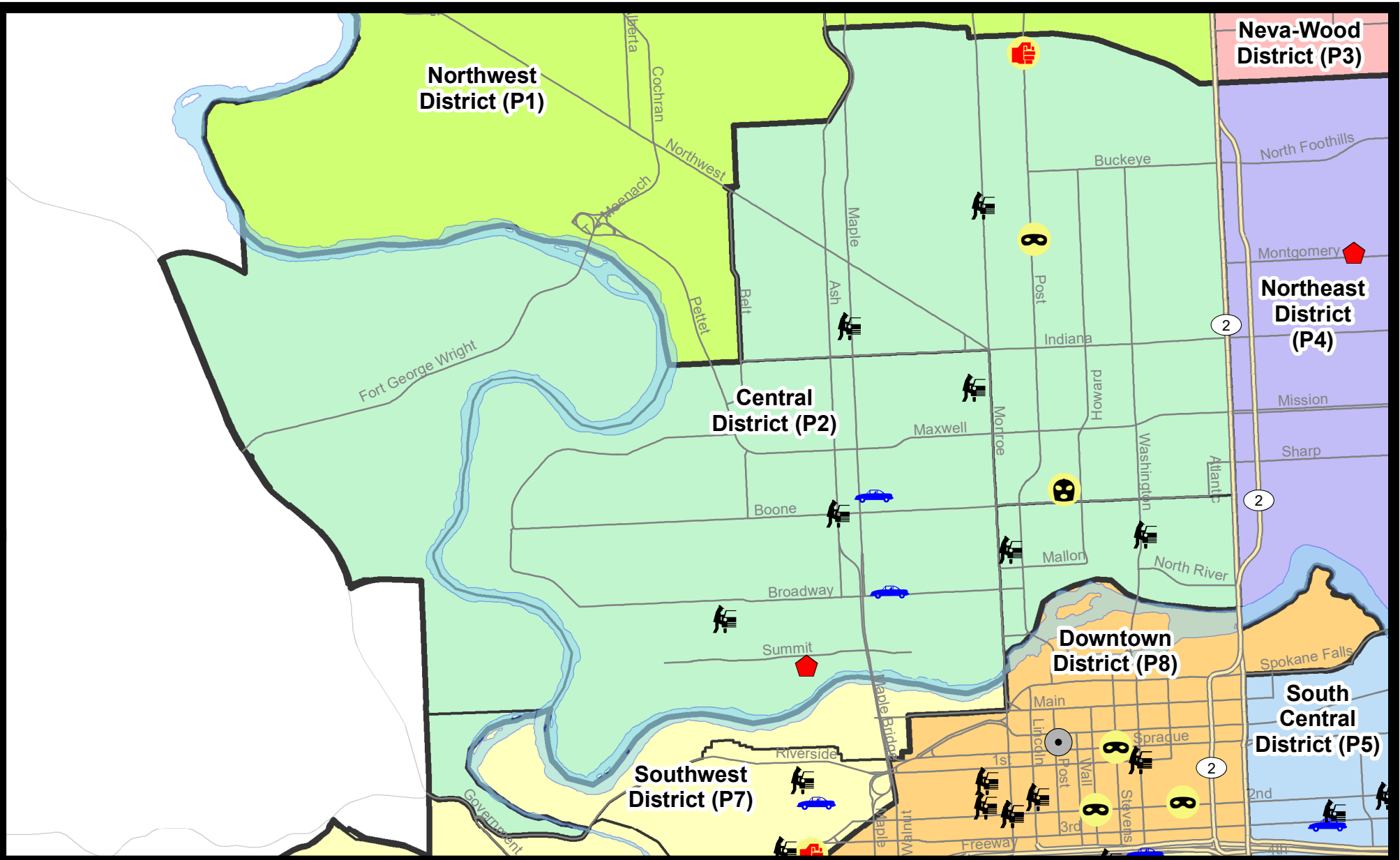
NIBRS Categories (Part 1 Selected)		7 Day Comparison			28 Day Comparison			YTD Comparison		
		Current	Prior	Percent	Current	Prior	Percent	Current	Prior	Percent
<b>Violent</b>	Criminal Homicide	0	0		0	0		1	0	
	Rape	0	0		0	4	-100.00%	29	46	-36.96%
	Robbery - Commercial	1	1	0.00%	2	0		7	7	0.00%
	Robbery - Person	1	0		2	5	-60.00%	20	34	-41.18%
	Aggravated Assault - Non DV	1	3	-66.67%	5	9	-44.44%	72	66	9.09%
	Aggravated Assault - DV	0	0		0	6	-100.00%	39	63	-38.10%
<b>Violent Total:</b>		3	4	-25.00%	9	24	-62.50%	168	216	-22.22%
<b>Property</b>	Burglary - Residential	1	2	-50.00%	4	13	-69.23%	115	134	-14.18%
	Burglary Garage	0	2	-100.00%	13	8	62.50%	78	70	11.43%
	Burglary Commercial	0	1	-100.00%	2	3	-33.33%	37	52	-28.85%
	Larceny	19	33	-42.42%	95	102	-6.86%	1146	1320	-13.18%
	Vehicle Theft	2	2	0.00%	7	14	-50.00%	148	220	-32.73%
	Arson	0	0		0	0		7	1	600.00%
<b>Property Total:</b>		22	40	-45.00%	121	140	-13.57%	1531	1797	-14.80%
<b>Preliminary Part 1 Crime Totals:</b>		25	44	-43.18%	130	164	-20.73%	1699	2013	-15.60%
<b>Current 7 Day Period:</b>		11/3/2019 - 11/9/2019			<b>Prior 7 Day Period:</b>		10/27/2019 - 11/2/2019			
<b>Current 28 Day Period:</b>		10/13/2019 - 11/9/2019			<b>Prior 28 Day Period:</b>		9/15/2019 - 10/12/2019			
<b>Current YTD Day Period:</b>		1/1/2019 - 11/9/2019			<b>Prior YTD Period:</b>		1/1/2018 - 11/9/2018			

Prepared by SPD Crime Analysis Office - Monday, November 11, 2019

**NOTE:** SPD moved from UCR to the NIBRS reporting standard on 10/4/16 following the transition to a new RMS System. [Numbers on CompStat reports prior to this date should not be used as a comparison to those on this report.](#) Additional info on these reporting standards can be found on the FBI website: <https://ucr.fbi.gov/nibrs-overview>

This chart represents Preliminary counts of selected crime categories from Police Case Reports. Full statistical analysis to determine the confidence level of this data has not been performed. The % change columns on the preliminary counts differ from the percentage change on the NIBRS crime report, sometimes significantly. The CompStat report is designed for operational use and includes only selected NIBRS categories and coding less complex than full NIBRS rules. Official statistics for these and other NIBRS categories can be found on WASPC & FBI websites once available.





**City of Spokane**  
**Central District (P2)**  
**Selected**  
**Crime Types**  
**2019-11-03 to 2019-11-09**  
 Prepared By:  
 Crime Analysis Unit  
 Spokane Police Department

**Legend**


**NIBRS Events**

- |                   |                    |                      |                     |
|-------------------|--------------------|----------------------|---------------------|
| Criminal Homicide | Robbery Commercial | Aggravated Assault   | Burglary Commercial |
| Rape              | Robbery Person     | Burglary Residential | Vehicle Prowling    |
|                   |                    | Burglary Garage      | Vehicle Theft       |
|                   |                    | Arson                |                     |

*Cases Represent LERMS Crime Codes  
 Points may indicate multiple events  
 Note: Veh Prowl is only Larceny category displayed*



*For Additional Information on Incidents  
 pertaining to an Area, Trend, or Pattern  
 Contact Information Analysis*



**THIS IS NOT A LEGAL DOCUMENT:**  
 The information shown on this map is compiled from various sources and is subject to constant revision. Information shown on this map should not be used to determine the location of facilities in relationship to property lines, section lines, streets, etc.

Sunday - Saturday

NW - Central District (P2)

11/3/2019 TO 11/9/2019



<u>A/C</u>	<u>Offense Statute</u>	<u>Address</u>	<u>Reported Date</u>	<u>Dist</u>
<b><u>SPA2EG</u></b>				
C	ROBBERY 1D COMMERCIAL	700 W BOONE AVE	11/6/2019	P1
C	ROBBERY 2D PERSON	2400 N POST ST	11/4/2019	P2
C	THEFT 2D FROM MOTOR VEHICLE	2000 N MAPLE ST	11/7/2019	P2
C	THEFT 3D ALL OTHER	1600 W NORTHWEST BLVD	11/7/2019	P2
C	THEFT 3D FROM MOTOR VEHICLE	W YORK AVE / N MONROE ST	11/6/2019	P2
C	THEFT 3D VEHICLE PARTS AND ACCESSORIES	900 W ALICE AVE	11/7/2019	P2
C	THEFT-2D (All Other Thefts)	2200 N WASHINGTON ST	11/5/2019	P2
C	VEHICULAR ASSAULT	N POST ST / W ALICE AVE	11/4/2019	P1
<b><u>SPA2RS</u></b>				
C	THEFT 2D FROM MOTOR VEHICLE	900 N MONROE ST	11/4/2019	P2
A	THEFT 3D FROM MOTOR VEHICLE	900 N WASHINGTON ST	11/6/2019	P2
<b><u>SPA2WC</u></b>				
C	IBR Purposes Only - Theft From Motor Vehicle	2200 W COLLEGE AVE	11/4/2019	P2
C	RESIDENTIAL BURGLARY	1800 W CENTENNIAL WAY	11/7/2019	P2
C	THEFT 2D FROM BUILDING	1800 W SHARP AVE	11/4/2019	P2
C	THEFT 3D ALL OTHER	2200 W MISSION AVE	11/3/2019	P2
C	THEFT 3D ALL OTHER	2200 W GARDNER AVE	11/5/2019	P2
C	THEFT 3D ALL OTHER	1100 W NORA AVE	11/5/2019	P2
C	THEFT 3D ALL OTHER	1800 W BRIDGE AVE	11/8/2019	P2
C	THEFT 3D CITY SHOPLIFTING	1000 W SUMMIT PKWY	11/8/2019	P1
C	THEFT 3D FROM BUILDING	1800 W COLLEGE AVE	11/7/2019	P2
A	THEFT 3D FROM MOTOR VEHICLE	1000 W AUGUSTA AVE	11/7/2019	P2
C	THEFT 3D SHOPLIFTING	2200 W BROADWAY AVE	11/3/2019	P2
C	THEFT OF A FIREARM FROM MOTOR VEHICLE	W BOONE AVE / N ASH ST	11/4/2019	P2
C	THEFT OF MOTOR VEHICLE	1500 W SHARP AVE	11/3/2019	P1
C	THEFT OF MOTOR VEHICLE	1400 W BROADWAY AVE	11/3/2019	P2
C	THEFT-CITY (All Other Thefts)	1100 W MALLON AVE	11/6/2019	P2

POLICE SUMMARY - Ending: Saturday, November 9, 2019



## NE - Neva-Wood District (P3)

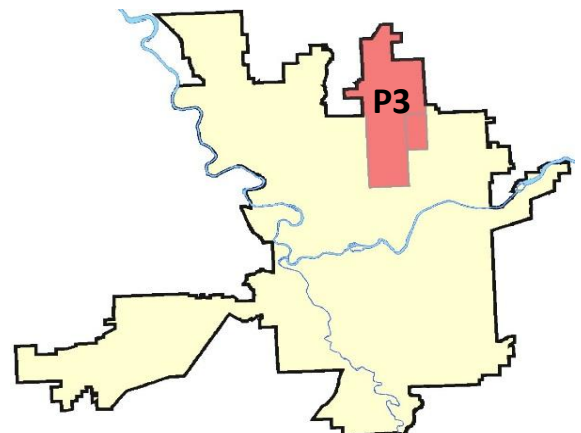
### Preliminary IBR Counts

NIBRS Categories (Part 1 Selected)		7 Day Comparison			28 Day Comparison			YTD Comparison		
		Current	Prior	Percent	Current	Prior	Percent	Current	Prior	Percent
<b>Violent</b>	Criminal Homicide	0	0		0	0		0	1	-100.00%
	Rape	0	1	-100.00%	1	1	0.00%	28	49	-42.86%
	Robbery - Commercial	0	2	-100.00%	3	2	50.00%	28	21	33.33%
	Robbery - Person	1	0		4	3	33.33%	32	33	-3.03%
	Aggravated Assault - Non DV	0	1	-100.00%	3	8	-62.50%	64	93	-31.18%
	Aggravated Assault - DV	1	1	0.00%	4	4	0.00%	54	81	-33.33%
<b>Violent Total:</b>		2	5	-60.00%	15	18	-16.67%	206	278	-25.90%
<b>Property</b>	Burglary - Residential	1	1	0.00%	11	12	-8.33%	139	174	-20.11%
	Burglary Garage	1	0		6	8	-25.00%	94	126	-25.40%
	Burglary Commercial	0	0		3	11	-72.73%	66	56	17.86%
	Larceny	29	48	-39.58%	180	214	-15.89%	2125	2725	-22.02%
	Vehicle Theft	3	5	-40.00%	21	15	40.00%	250	321	-22.12%
	Arson	2	0		2	0		6	7	-14.29%
<b>Property Total:</b>		36	54	-33.33%	223	260	-14.23%	2680	3409	-21.38%
<b>Preliminary Part 1 Crime Totals:</b>		38	59	-35.59%	238	278	-14.39%	2886	3687	-21.72%
<b>Current 7 Day Period:</b>		11/3/2019 - 11/9/2019			<b>Prior 7 Day Period:</b>		10/27/2019 - 11/2/2019			
<b>Current 28 Day Period:</b>		10/13/2019 - 11/9/2019			<b>Prior 28 Day Period:</b>		9/15/2019 - 10/12/2019			
<b>Current YTD Day Period:</b>		1/1/2019 - 11/9/2019			<b>Prior YTD Period:</b>		1/1/2018 - 11/9/2018			

Prepared by SPD Crime Analysis Office - Monday, November 11, 2019

**NOTE:** SPD moved from UCR to the NIBRS reporting standard on 10/4/16 following the transition to a new RMS System. [Numbers on CompStat reports prior to this date should not be used as a comparison to those on this report.](#) Additional info on these reporting standards can be found on the FBI website: <https://ucr.fbi.gov/nibrs-overview>

This chart represents Preliminary counts of selected crime categories from Police Case Reports. Full statistical analysis to determine the confidence level of this data has not been performed. The % change columns on the preliminary counts differ from the percentage change on the NIBRS crime report, sometimes significantly. The CompStat report is designed for operational use and includes only selected NIBRS categories and coding less complex than full NIBRS rules. Official statistics for these and other NIBRS categories can be found on WASPC & FBI websites once available.







Sunday - Saturday

11/3/2019 TO 11/9/2019

NE - Neva-Wood District (P3)



<u>A/C</u>	<u>Offense Statute</u>	<u>Address</u>	<u>Reported Date</u>	<u>Dist</u>
<b><u>SPB3NL</u></b>				
C	ARSON 2D	900 E FRANCIS AVE	11/7/2019	P3
C	ARSON 2D	E CROWN AVE / N MORTON ST	11/8/2019	P2
C	ASSAULT 2D	E BROAD AVE / N MORTON ST	11/5/2019	P4
C	MAIL THEFT	500 E DAVE CT	11/6/2019	P3
C	RESIDENTIAL BURGLARY	500 E ROCKWELL AVE	11/3/2019	P3
C	ROBBERY 2D PERSON	4700 N DIVISION ST	11/5/2019	P3
C	THEFT 2D ALL OTHER	6500 N NEVADA ST	11/4/2019	P3
C	THEFT 2D ALL OTHER	E WELLESLEY AVE / N NEVADA ST	11/7/2019	P3
C	THEFT 2D FROM BUILDING	4700 N DIVISION ST	11/6/2019	P3
C	THEFT 2D FROM BUILDING	9600 N DIVISION ST	11/7/2019	P3
C	THEFT 2D FROM MOTOR VEHICLE	1000 E SHARPSBURG AVE	11/3/2019	P3
C	THEFT 2D VEHICLE PARTS AND ACCESSORIES	3900 N CINCINNATI ST	11/8/2019	P3
C	THEFT 3D ALL OTHER	900 E HOLYOKE AVE	11/4/2019	P4
C	THEFT 3D CITY SHOPLIFTING	4700 N DIVISION ST	11/4/2019	P1
C	THEFT 3D CITY SHOPLIFTING	4700 N DIVISION ST	11/4/2019	P2
C	THEFT 3D CITY SHOPLIFTING	9200 N NEVADA ST	11/7/2019	P4
C	THEFT 3D CITY SHOPLIFTING	5800 N DIVISION ST	11/9/2019	P3
C	THEFT 3D FROM BUILDING	200 E WEDGEWOOD AVE	11/3/2019	P3
C	THEFT 3D FROM BUILDING	6900 N WISCOMB ST	11/5/2019	P3
C	THEFT 3D FROM MOTOR VEHICLE	1300 E LACROSSE AVE	11/5/2019	P3
C	THEFT 3D FROM MOTOR VEHICLE	600 E OLYMPIC AVE	11/7/2019	P3
A	THEFT 3D FROM MOTOR VEHICLE	1000 E BROAD AVE	11/7/2019	P3
C	THEFT 3D SHOPLIFTING	9900 N NEWPORT HWY	11/3/2019	P3
C	THEFT 3D SHOPLIFTING	9100 N NEWPORT HWY	11/4/2019	P3
C	THEFT 3D SHOPLIFTING	9200 N COLTON ST	11/4/2019	P3
C	THEFT 3D SHOPLIFTING	9200 N COLTON ST	11/5/2019	P3
A	THEFT 3D SHOPLIFTING	9100 N NEWPORT HWY	11/5/2019	P3
C	THEFT 3D SHOPLIFTING	9100 N NEWPORT HWY	11/6/2019	P3
C	THEFT 3D SHOPLIFTING	4700 N DIVISION ST	11/7/2019	P3
C	THEFT 3D VEHICLE PARTS AND ACCESSORIES	N LIDGERWOOD ST / E DALKE AVE	11/5/2019	P3
C	THEFT OF A FIREARM FROM BUILDING	1100 E CENTRAL AVE	11/6/2019	P3
C	THEFT OF MOTOR VEHICLE	5600 N LIDGERWOOD ST	11/5/2019	P4
C	THEFT OF MOTOR VEHICLE	9800 N NEVADA ST	11/7/2019	P4
C	THEFT-CITY (All Other Thefts)	7400 N NEVADA ST	11/4/2019	P3
<b><u>SPB3WH</u></b>				
C	BURGLARY 2D GARAGE	1500 E WABASH AVE	11/8/2019	P4
C	THEFT 3D ALL OTHER	E CROWN AVE / N PITTSBURG ST	11/6/2019	P4
C	THEFT 3D ALL OTHER	1600 E NEBRASKA AVE	11/6/2019	P3

For protection of victim privacy, the entire address on sexual assault crimes has been redacted.

<b><u>A/C</u></b>	<b><u>Offense Statute</u></b>	<b><u>Address</u></b>	<b><u>Reported Date</u></b>	<b><u>Dist</u></b>
C	THEFT OF MOTOR VEHICLE	1500 E WABASH AVE	11/8/2019	P4

POLICE SUMMARY - Ending: Saturday, November 9, 2019



## NE - Northeast District (P4)

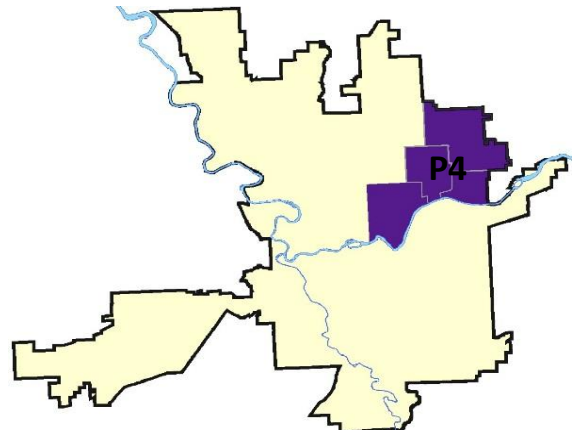
### Preliminary IBR Counts

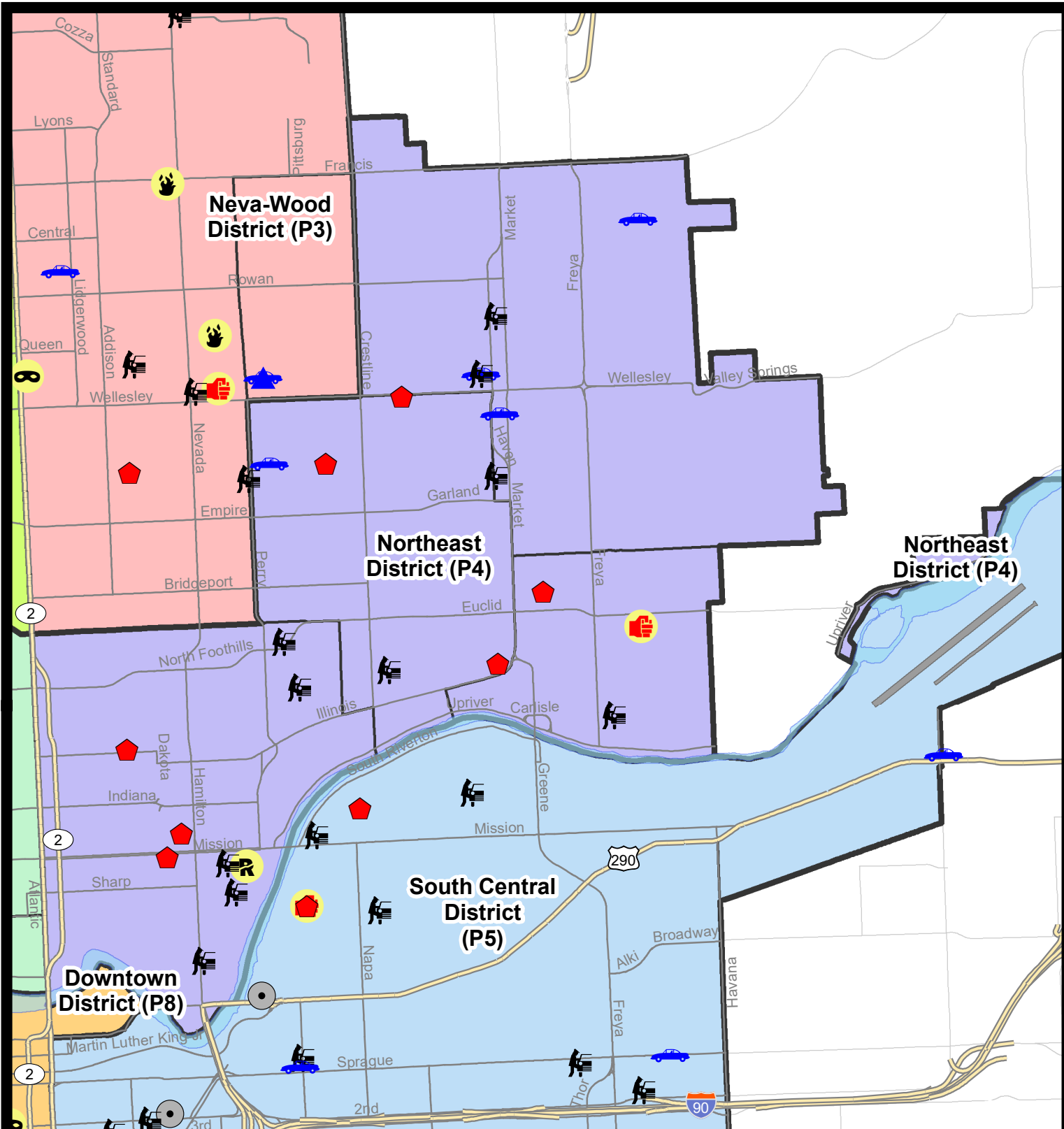
NIBRS Categories (Part 1 Selected)		7 Day Comparison			28 Day Comparison			YTD Comparison		
		Current	Prior	Percent	Current	Prior	Percent	Current	Prior	Percent
<b>Violent</b>	Criminal Homicide	0	0		0	0		0	2	-100.00%
	Rape	2	2	0.00%	4	1	300.00%	37	46	-19.57%
	Robbery - Commercial	0	0		0	4	-100.00%	15	15	0.00%
	Robbery - Person	0	1	-100.00%	1	3	-66.67%	27	33	-18.18%
	Aggravated Assault - Non DV	0	3	-100.00%	5	8	-37.50%	81	85	-4.71%
	Aggravated Assault - DV	1	0		1	5	-80.00%	45	68	-33.82%
<b>Violent Total:</b>		3	6	-50.00%	11	21	-47.62%	205	249	-17.67%
<b>Property</b>	Burglary - Residential	7	4	75.00%	14	10	40.00%	134	177	-24.29%
	Burglary Garage	0	2	-100.00%	3	5	-40.00%	46	70	-34.29%
	Burglary Commercial	0	1	-100.00%	4	7	-42.86%	46	57	-19.30%
	Larceny	28	28	0.00%	103	132	-21.97%	1386	1627	-14.81%
	Vehicle Theft	4	3	33.33%	14	15	-6.67%	223	312	-28.53%
	Arson	0	1	-100.00%	1	0		5	11	-54.55%
<b>Property Total:</b>		39	39	0.00%	139	169	-17.75%	1840	2254	-18.37%
<b>Preliminary Part 1 Crime Totals:</b>		42	45	-6.67%	150	190	-21.05%	2045	2503	-18.30%
<b>Current 7 Day Period:</b>		11/3/2019 - 11/9/2019			<b>Prior 7 Day Period:</b>		10/27/2019 - 11/2/2019			
<b>Current 28 Day Period:</b>		10/13/2019 - 11/9/2019			<b>Prior 28 Day Period:</b>		9/15/2019 - 10/12/2019			
<b>Current YTD Day Period:</b>		1/1/2019 - 11/9/2019			<b>Prior YTD Period:</b>		1/1/2018 - 11/9/2018			

Prepared by SPD Crime Analysis Office - Monday, November 11, 2019

**NOTE:** SPD moved from UCR to the NIBRS reporting standard on 10/4/16 following the transition to a new RMS System. [Numbers on CompStat reports prior to this date should not be used as a comparison to those on this report.](#) Additional info on these reporting standards can be found on the FBI website: <https://ucr.fbi.gov/nibrs-overview>

This chart represents Preliminary counts of selected crime categories from Police Case Reports. Full statistical analysis to determine the confidence level of this data has not been performed. The % change columns on the preliminary counts differ from the percentage change on the NIBRS crime report, sometimes significantly. The CompStat report is designed for operational use and includes only selected NIBRS categories and coding less complex than full NIBRS rules. Official statistics for these and other NIBRS categories can be found on WASPC & FBI websites once available.





**City of Spokane**  
**Northeast District (P4)**  
**Selected Crime Codes**  
**2019-11-03 to 2019-11-09**  
 Prepared By:  
 Crime Analysis Unit  
 Spokane Police Department

#### Legend

##### NIBRS Events



Criminal Homicide



Rape



Robbery Commercial



Robbery Person



Aggravated Assault



Burglary Residential



Burglary Garage



Burglary Commercial



Vehicle Prowling



Vehicle Theft



Arson



Cases Represent LERMS Crime Codes  
 Points may indicate multiple events  
 Note: Veh Prowl is only Larceny displayed

For Additional Information on  
 Incidents pertaining to an  
 Area, Trend, or Pattern  
 Contact Information Analysis

0 0.2 0.4 0.8 Miles



THIS IS NOT A LEGAL DOCUMENT.  
 The information shown on this map is compiled  
 from various sources and is subject to constant  
 revision. Information shown on this map should  
 not be used to determine the location of facilities  
 in relationship to property lines, section lines,  
 streets, etc.

Sunday - Saturday

NE - Northeast District (P4)

11/3/2019 TO 11/9/2019



<u>A/C</u>	<u>Offense Statute</u>	<u>Address</u>	<u>Reported Date</u>	<u>Dist</u>
C	RAPE 1D		11/9/2019	P4
<b><u>SPB4BE</u></b>				
C	BURGLARY 1D FROM RESIDENCE	1800 E ROCKWELL AVE	11/5/2019	P4
C	RESIDENTIAL BURGLARY	2900 E GRACE AVE	11/4/2019	P4
C	RESIDENTIAL BURGLARY	2300 E WELLESLEY AVE	11/4/2019	P4
C	THEFT 2D FROM MOTOR VEHICLE	2700 N LEE ST	11/7/2019	P4
C	THEFT 3D FROM BUILDING	2900 E GRACE AVE	11/4/2019	P4
C	THEFT 3D FROM BUILDING	1600 E WELLESLEY AVE	11/6/2019	P4
C	THEFT OF A FIREARM ALL OTHER LOCATIONS	2900 E GRACE AVE	11/4/2019	P4
C	THEFT OF MOTOR VEHICLE	1500 E ROCKWELL AVE	11/4/2019	P4
C	THEFT-CITY (All Other Thefts)	3300 N HELENA ST	11/5/2019	P4
<b><u>SPB4HI</u></b>				
A	BURGLARY 2D FENCED AREA	4000 E CENTRAL AVE	11/4/2019	P4
C	THEFT 1D ALL OTHER	N MARKET ST / E GARLAND AVE	11/5/2019	P4
C	THEFT 2D FROM BUILDING	4000 N MARKET ST	11/7/2019	P4
C	THEFT 2D FROM MOTOR VEHICLE	3000 E DIAMOND AVE	11/8/2019	P4
C	THEFT 3D ALL OTHER	5100 N SYCAMORE ST	11/6/2019	P4
C	THEFT 3D FROM MOTOR VEHICLE	2900 E BROAD AVE	11/4/2019	P4
C	THEFT 3D FROM MOTOR VEHICLE	4000 N MARKET ST	11/7/2019	P4
C	THEFT OF MOTOR VEHICLE	4000 E CENTRAL AVE	11/4/2019	P4
C	THEFT OF MOTOR VEHICLE	2900 E BROAD AVE	11/8/2019	P4
C	THEFT OF MOTOR VEHICLE	3000 E HEROEY AVE	11/8/2019	P4
<b><u>SPB4LO</u></b>				
C	RAPE 3D		11/6/2019	P4
C	RESIDENTIAL BURGLARY	700 E MISSION AVE	11/4/2019	P4
C	RESIDENTIAL BURGLARY	800 E AUGUSTA AVE	11/4/2019	P4
A	RESIDENTIAL BURGLARY	500 E MONTGOMERY AVE	11/9/2019	P2
C	THEFT 2D ALL OTHER	0 E MONTGOMERY AVE	11/3/2019	P4
C	THEFT 2D ALL OTHER	100 E BOONE AVE	11/6/2019	P4
C	THEFT 2D ALL OTHER	1800 N ADDISON ST	11/7/2019	P4
C	THEFT 2D FROM BUILDING	1100 N SUPERIOR ST	11/5/2019	P4
C	THEFT 2D FROM BUILDING	900 E AUGUSTA AVE	11/7/2019	P2
C	THEFT 3D CITY SHOPLIFTING	900 E MISSION AVE	11/3/2019	P4
C	THEFT 3D FROM BUILDING	800 E AUGUSTA AVE	11/4/2019	P4
C	THEFT 3D FROM MOTOR VEHICLE	2900 N HOGAN ST	11/3/2019	P4
C	THEFT 3D FROM MOTOR VEHICLE	800 N HAMILTON ST	11/3/2019	P4
C	THEFT 3D FROM MOTOR VEHICLE	1400 N SUPERIOR ST	11/3/2019	P4



<b>A/C</b>	<b>Offense Statute</b>	<b>Address</b>	<b>Reported Date</b>	<b>Dist</b>
A	THEFT 3D FROM MOTOR VEHICLE	2600 N MADELIA ST	11/4/2019	P4
C	THEFT 3D FROM MOTOR VEHICLE	1200 N SUPERIOR ST	11/7/2019	P3
C	THEFT 3D SHOPLIFTING	200 E NORTH FOOTHILLS DR	11/4/2019	P4
C	THEFT 3D VEHICLE PARTS AND ACCESSORIES	400 E AUGUSTA AVE	11/3/2019	P4

#### **SPB4MI**

C	ASSAULT 2D	E FAIRVIEW AVE / N JULIA ST	11/7/2019	P1
C	RESIDENTIAL BURGLARY	3300 N RALPH ST	11/5/2019	P3
C	THEFT 2D FROM MOTOR VEHICLE	3700 E CARLISLE AVE	11/5/2019	P4
C	THEFT 3D ALL OTHER	3900 E ERMINA AVE	11/5/2019	P4

# SPOKANE POLICE DEPARTMENT



## **SOUTH** **Police Service Area**

### PSA Commander

**Captain Tracie Meidl**

**South Central District (P5)**

**Southeast District (P6)**

**Southwest District (P7)**



POLICE SUMMARY - Ending: Saturday, November 9, 2019

## ***SOUTH PRECINCT (P5, P6, and P7)***



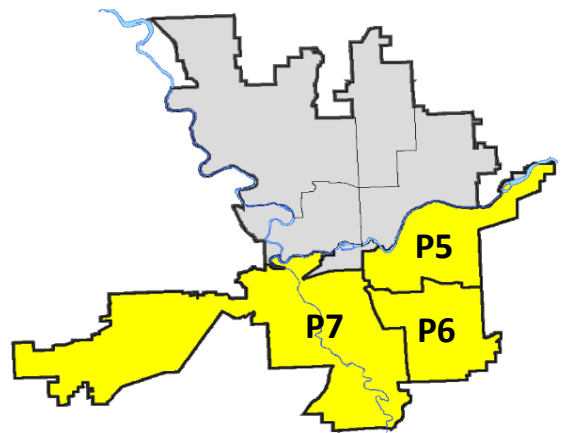
### Preliminary IBR Counts

NIBRS Categories (Part 1 Selected)		7 Day Comparison			28 Day Comparison			YTD Comparison		
		Current	Prior	Percent	Current	Prior	Percent	Current	Prior	Percent
<b>Violent</b>	Criminal Homicide	0	0		0	0		2	2	0.00%
	Rape	1	2	-50.00%	8	2	300.00%	57	81	-29.63%
	Robbery - Commercial	0	0		1	0		7	13	-46.15%
	Robbery - Person	2	0		5	4	25.00%	59	50	18.00%
	Aggravated Assault - Non DV	2	0		11	11	0.00%	140	160	-12.50%
	Aggravated Assault - DV	3	2	50.00%	6	12	-50.00%	108	116	-6.90%
<b>Violent Total:</b>		8	4	100.00%	31	29	6.90%	373	422	-11.61%
<b>Property</b>	Burglary - Residential	2	2	0.00%	16	18	-11.11%	230	325	-29.23%
	Burglary Garage	1	6	-83.33%	17	19	-10.53%	186	148	25.68%
	Burglary Commercial	5	1	400.00%	17	15	13.33%	136	143	-4.90%
	Larceny	44	58	-24.14%	227	249	-8.84%	2661	2837	-6.20%
	Vehicle Theft	9	4	125.00%	28	35	-20.00%	316	432	-26.85%
	Arson	0	0		0	0		10	11	-9.09%
<b>Property Total:</b>		61	71	-14.08%	305	336	-9.23%	3539	3896	-9.16%
<b>Preliminary Part 1 Crime Totals:</b>		69	75	-8.00%	336	365	-7.95%	3912	4318	-9.40%
<b>Current 7 Day Period:</b>		11/3/2019 - 11/9/2019			<b>Prior 7 Day Period:</b>		10/27/2019 - 11/2/2019			
<b>Current 28 Day Period:</b>		10/13/2019 - 11/9/2019			<b>Prior 28 Day Period:</b>		9/15/2019 - 10/12/2019			
<b>Current YTD Day Period:</b>		1/1/2019 - 11/9/2019			<b>Prior YTD Period:</b>		1/1/2018 - 11/9/2018			

Prepared by SPD Crime Analysis Office - Monday, November 11, 2019

**NOTE:** SPD moved from UCR to the NIBRS reporting standard on 10/4/16 following the transition to a new RMS System. [Numbers on CompStat reports prior to this date should not be used as a comparison to those on this report.](#) Additional info on these reporting standards can be found on the FBI website: <https://ucr.fbi.gov/nibrs-overview>

This chart represents Preliminary counts of selected crime categories from Police Case Reports. Full statistical analysis to determine the confidence level of this data has not been performed. The % change columns on the preliminary counts differ from the percentage change on the NIBRS crime report, sometimes significantly. The CompStat report is designed for operational use and includes only selected NIBRS categories and coding less complex than full NIBRS rules. Official statistics for these and other NIBRS categories can be found on WASPC & FBI websites once available.



POLICE SUMMARY - Ending: Saturday, November 9, 2019



## SE - South Central District (P5)

### Preliminary IBR Counts

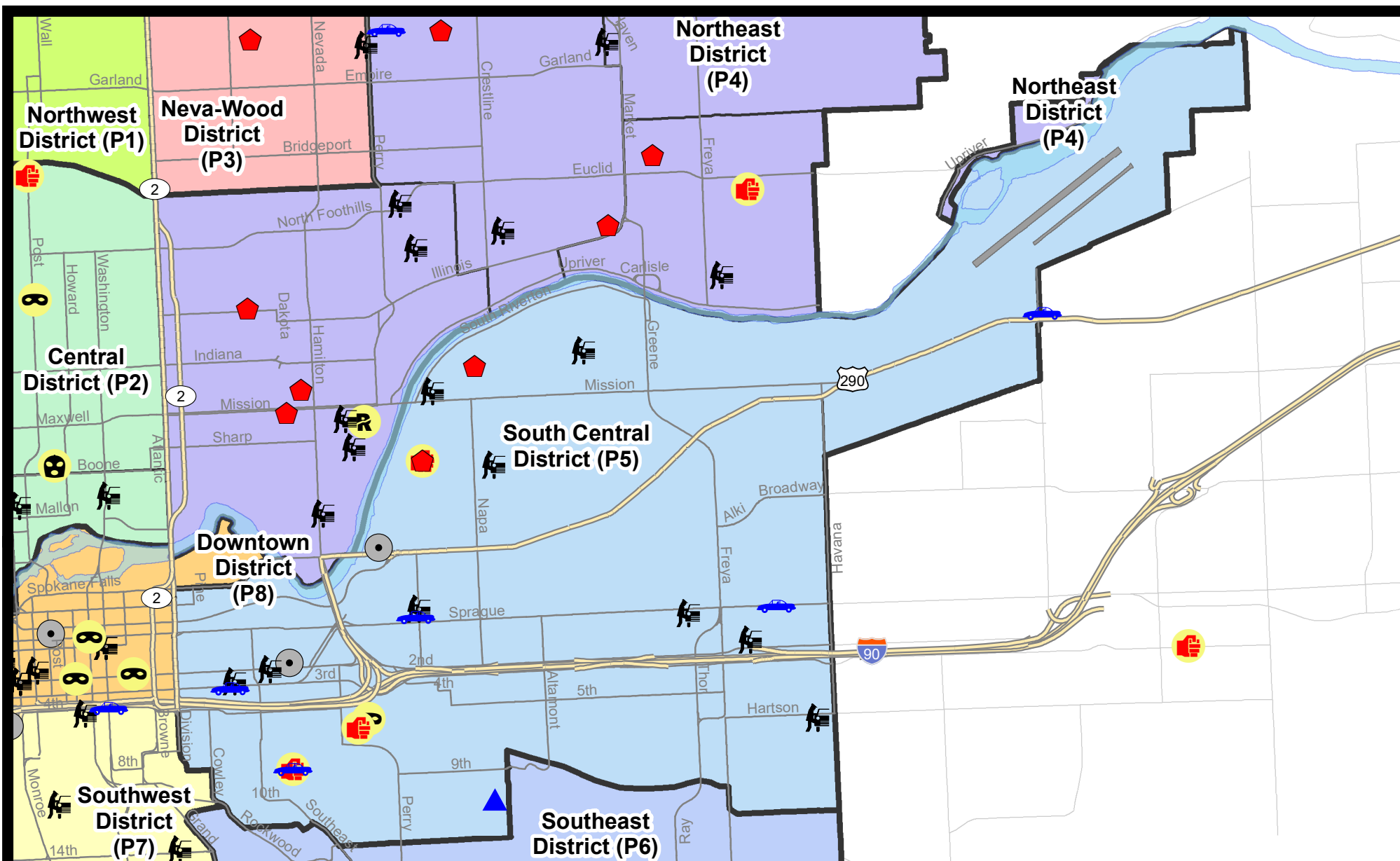
NIBRS Categories (Part 1 Selected)		7 Day Comparison			28 Day Comparison			YTD Comparison		
		Current	Prior	Percent	Current	Prior	Percent	Current	Prior	Percent
<b>Violent</b>	Criminal Homicide	0	0		0	0		2	2	0.00%
	Rape	1	2	-50.00%	7	0		26	37	-29.73%
	Robbery - Commercial	0	0		0	0		3	7	-57.14%
	Robbery - Person	1	0		3	2	50.00%	30	29	3.45%
	Aggravated Assault - Non DV	1	0		6	5	20.00%	66	77	-14.29%
	Aggravated Assault - DV	2	0		2	7	-71.43%	50	47	6.38%
<b>Violent Total:</b>		5	2	150.00%	18	14	28.57%	177	199	-11.06%
<b>Property</b>	Burglary - Residential	2	0		8	13	-38.46%	75	114	-34.21%
	Burglary Garage	1	1	0.00%	5	4	25.00%	37	45	-17.78%
	Burglary Commercial	2	0		7	12	-41.67%	78	93	-16.13%
	Larceny	20	20	0.00%	86	94	-8.51%	987	1124	-12.19%
	Vehicle Theft	4	1	300.00%	12	18	-33.33%	151	189	-20.11%
	Arson	0	0		0	0		7	5	40.00%
<b>Property Total:</b>		29	22	31.82%	118	141	-16.31%	1335	1570	-14.97%
<b>Preliminary Part 1 Crime Totals:</b>		34	24	41.67%	136	155	-12.26%	1512	1769	-14.53%
<b>Current 7 Day Period:</b>		11/3/2019 - 11/9/2019			<b>Prior 7 Day Period:</b>		10/27/2019 - 11/2/2019			
<b>Current 28 Day Period:</b>		10/13/2019 - 11/9/2019			<b>Prior 28 Day Period:</b>		9/15/2019 - 10/12/2019			
<b>Current YTD Day Period:</b>		1/1/2019 - 11/9/2019			<b>Prior YTD Period:</b>		1/1/2018 - 11/9/2018			

Prepared by SPD Crime Analysis Office - Monday, November 11, 2019

**NOTE:** SPD moved from UCR to the NIBRS reporting standard on 10/4/16 following the transition to a new RMS System. [Numbers on CompStat reports prior to this date should not be used as a comparison to those on this report.](#) Additional info on these reporting standards can be found on the FBI website: <https://ucr.fbi.gov/nibrs-overview>

This chart represents Preliminary counts of selected crime categories from Police Case Reports. Full statistical analysis to determine the confidence level of this data has not been performed. The % change columns on the preliminary counts differ from the percentage change on the NIBRS crime report, sometimes significantly. The CompStat report is designed for operational use and includes only selected NIBRS categories and coding less complex than full NIBRS rules. Official statistics for these and other NIBRS categories can be found on WASPC & FBI websites once available.





**City of Spokane**  
**South Central District (P5)**  
**Selected**  
**Crime Types**  
**2019-11-03 to 2019-11-09**

Prepared By:  
**Crime Analysis Unit**  
**Spokane Police Department**

**Legend**

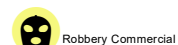
**NIBRS Events**



Criminal Homicide



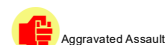
Rape



Robbery Commercial



Robbery Person



Aggravated Assault



Burglary Residential



Burglary Garage



Burglary Commercial



Vehicle Prowling



Vehicle Theft



Arson

Cases Represent LERMS Crime Codes  
 Points may indicate multiple events  
 Note: Veh Prowl is only Larceny category displayed



For Additional Information on Incidents  
 pertaining to an Area, Trend, or Pattern  
 Contact Information Analysis

0 0.2 0.4 0.6 0.8 1 Miles



**THIS IS NOT A LEGAL DOCUMENT:**  
 The information shown on this map is compiled  
 from various sources and is subject to constant  
 revision. Information shown on this map should  
 not be used to determine the location of facilities  
 in relationship to property lines, section lines,  
 streets, etc.

Sunday - Saturday

11/3/2019 TO 11/9/2019

SE - South Central District (P5)



<u>A/C</u>	<u>Offense Statute</u>	<u>Address</u>	<u>Reported Date</u>	<u>Dist</u>
<b><u>SPC5EC</u></b>				
C	ASSAULT 4D WEAPON	800 S HATCH ST	11/9/2019	P6
C	BURGLARY 2D COMMERCIAL	700 E 2ND AVE	11/4/2019	P5
C	BURGLARY 2D GARAGE	1900 E 11TH AVE	11/4/2019	P5
C	HARASSMENT FELONY WEAPON INVOLVED	600 S RICHARD ALLEN CT	11/6/2019	P6
C	IBR Purposes Only - Theft of Motor Vehicle Parts or Accessori	3200 E SPRAGUE AVE	11/5/2019	P5
C	IBR Purposes Only - Theft of Motor Vehicle Parts or Accessori	4200 E HARTSON AVE	11/6/2019	P5
C	MAIL THEFT	4200 E HARTSON AVE	11/6/2019	P5
C	MAIL THEFT	500 S RAY ST	11/6/2019	P5
C	RAPE OF A CHILD 1D ORAL/ANAL OR SAME SEX		11/8/2019	P6
C	ROBBERY 1D PERSON	E CELESTA AVE / S IVORY ST	11/5/2019	P6
C	THEFT 2D ALL OTHER	1600 E 1ST AVE	11/6/2019	P5
C	THEFT 2D FROM BUILDING	700 S COWLEY ST	11/4/2019	P5
C	THEFT 2D FROM MOTOR VEHICLE	300 E 3RD AVE	11/3/2019	P8
C	THEFT 3D ALL OTHER	4000 E 5TH AVE	11/5/2019	P5
C	THEFT 3D CITY FROM MOTOR VEHICLE	E RIVERSIDE AVE / N HELENA ST	11/4/2019	P6
C	THEFT 3D FROM MOTOR VEHICLE	600 E 2ND AVE	11/4/2019	P5
A	THEFT 3D FROM MOTOR VEHICLE	3300 E SPRAGUE AVE	11/4/2019	P5
C	THEFT 3D FROM MOTOR VEHICLE	200 S REBECCA ST	11/4/2019	P5
C	THEFT 3D FROM MOTOR VEHICLE	4200 E HARTSON AVE	11/6/2019	P5
A	THEFT 3D FROM MOTOR VEHICLE	4200 E HARTSON AVE	11/6/2019	P5
C	THEFT OF MOTOR VEHICLE	4000 E SPRAGUE AVE	11/3/2019	P6
C	THEFT OF MOTOR VEHICLE	300 E 3RD AVE	11/3/2019	P8
C	THEFT OF MOTOR VEHICLE	800 S HATCH ST	11/4/2019	P6
C	THEFT OF MOTOR VEHICLE	1500 E SPRAGUE AVE	11/9/2019	P6
<b><u>SPC5GP</u></b>				
C	BURGLARY 1D FROM RESIDENCE	1600 E DESMET AVE	11/6/2019	P6
C	BURGLARY 1D FROM RESIDENCE	1900 E MARSHALL AVE	11/9/2019	P6
C	BURGLARY 2D COMMERCIAL	600 N IRON BRIDGE WAY	11/4/2019	P7
C	HARASSMENT FELONY WEAPON INVOLVED	1600 E DESMET AVE	11/6/2019	P6
C	THEFT 2D FROM BUILDING	2100 E MALLON AVE	11/3/2019	P5
C	THEFT 2D FROM MOTOR VEHICLE	1600 E SOUTH RIVERTON AVE	11/5/2019	P5
C	THEFT 3D FROM BUILDING	600 N IRON BRIDGE WAY	11/4/2019	P7
C	THEFT 3D FROM BUILDING	5600 E UNION AVE	11/7/2019	P5
C	THEFT 3D FROM MOTOR VEHICLE	2100 E DESMET AVE	11/5/2019	P5
C	THEFT OF A FIREARM FROM MOTOR VEHICLE	1700 N NELSON ST	11/3/2019	P5



POLICE SUMMARY - Ending: Saturday, November 9, 2019



## SE - Southeast District (P6)

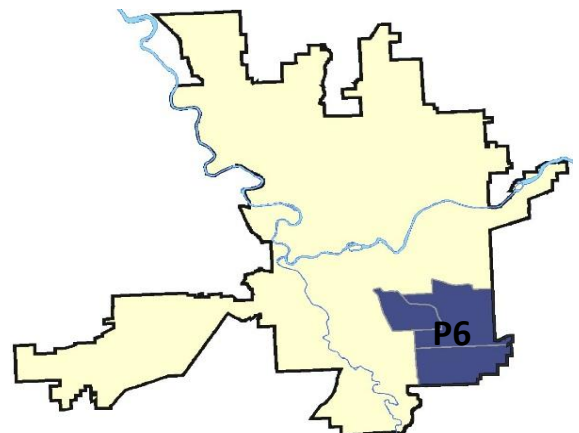
### Preliminary IBR Counts

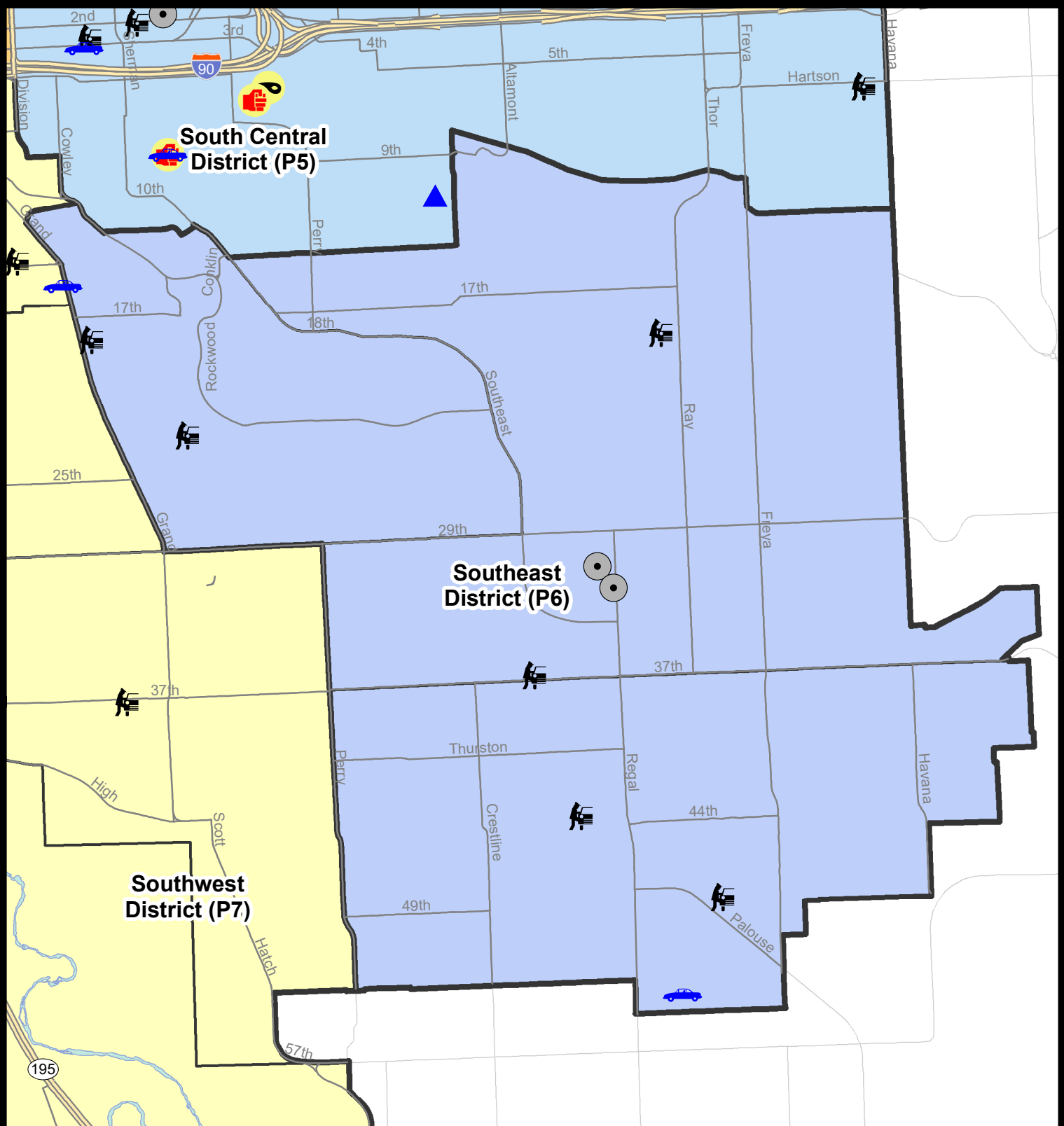
NIBRS Categories (Part 1 Selected)		7 Day Comparison			28 Day Comparison			YTD Comparison		
		Current	Prior	Percent	Current	Prior	Percent	Current	Prior	Percent
<b>Violent</b>	Criminal Homicide	0	0		0	0		0	0	
	Rape	0	0		1	2	-50.00%	14	14	0.00%
	Robbery - Commercial	0	0		0	0		2	2	0.00%
	Robbery - Person	0	0		1	0		10	5	100.00%
	Aggravated Assault - Non DV	0	0		0	1	-100.00%	13	30	-56.67%
	Aggravated Assault - DV	0	1	-100.00%	1	3	-66.67%	21	30	-30.00%
<b>Violent Total:</b>		0	1	-100.00%	3	6	-50.00%	60	81	-25.93%
<b>Property</b>	Burglary - Residential	0	0		2	3	-33.33%	57	84	-32.14%
	Burglary Garage	0	3	-100.00%	9	2	350.00%	70	33	112.12%
	Burglary Commercial	2	1	100.00%	3	2	50.00%	14	14	0.00%
	Larceny	8	22	-63.64%	67	61	9.84%	646	666	-3.00%
	Vehicle Theft	1	2	-50.00%	6	5	20.00%	63	73	-13.70%
	Arson	0	0		0	0		1	3	-66.67%
<b>Property Total:</b>		11	28	-60.71%	87	73	19.18%	851	873	-2.52%
<b>Preliminary Part 1 Crime Totals:</b>		11	29	-62.07%	90	79	13.92%	911	954	-4.51%
<b>Current 7 Day Period:</b>		11/3/2019 - 11/9/2019			<b>Prior 7 Day Period:</b>		10/27/2019 - 11/2/2019			
<b>Current 28 Day Period:</b>		10/13/2019 - 11/9/2019			<b>Prior 28 Day Period:</b>		9/15/2019 - 10/12/2019			
<b>Current YTD Day Period:</b>		1/1/2019 - 11/9/2019			<b>Prior YTD Period:</b>		1/1/2018 - 11/9/2018			

Prepared by SPD Crime Analysis Office - Monday, November 11, 2019

**NOTE:** SPD moved from UCR to the NIBRS reporting standard on 10/4/16 following the transition to a new RMS System. [Numbers on CompStat reports prior to this date should not be used as a comparison to those on this report.](#) Additional info on these reporting standards can be found on the FBI website: <https://ucr.fbi.gov/nibrs-overview>

This chart represents Preliminary counts of selected crime categories from Police Case Reports. Full statistical analysis to determine the confidence level of this data has not been performed. The % change columns on the preliminary counts differ from the percentage change on the NIBRS crime report, sometimes significantly. The CompStat report is designed for operational use and includes only selected NIBRS categories and coding less complex than full NIBRS rules. Official statistics for these and other NIBRS categories can be found on WASPC & FBI websites once available.





**City of Spokane**  
**Southeast District (P6)**  
**Selected Crime Codes**  
**2019-11-03 to 2019-11-09**  
**Prepared By:**  
**Crime Analysis Unit**  
**Spokane Police Department**

**Legend**

**NIBRS Events**

Criminal Homicide	Robbery Person	Burglary Commercial
Rape	Aggravated Assault	Vehicle Prowling
Robbery Commercial	Burglary Residential	Vehicle Theft
Burglary Garage	Arson	<b>SPOKANE POLICE</b>

*Cases Represent LERMS Crime Codes  
 Points may indicate multiple events  
 Note: Veh Prowl is only Larceny displayed*

*For Additional Information on Incidents pertaining to an Area, Trend, or Pattern Contact Information Analysis*

0 0.15 0.3 0.6 Miles

**SPOKANE**  
**INFORMATION**  
**SYSTEM**

THIS IS NOT A LEGAL DOCUMENT:  
 The information shown on this map is compiled from various sources and is subject to constant revision. Information shown on this map should not be used to determine the location of facilities in relationship to property lines, section lines, streets, etc.

Sunday - Saturday

SE - Southeast District (P6)

11/3/2019 TO 11/9/2019



<u>A/C</u>	<u>Offense Statute</u>	<u>Address</u>	<u>Reported Date</u>	<u>Dist</u>
<b><u>SPC6LH</u></b>				
C	BURGLARY 2D COMMERCIAL	2800 E 31ST AVE	11/5/2019	P5
C	BURGLARY 2D COMMERCIAL	2800 E 32ND AVE	11/9/2019	P6
C	THEFT 2D FROM BUILDING	2800 E 31ST AVE	11/5/2019	P5
C	THEFT 2D FROM MOTOR VEHICLE	1900 S GREENE ST	11/5/2019	P6
C	THEFT 3D FROM MOTOR VEHICLE	3600 S ALTAMONT ST	11/6/2019	P6
<b><u>SPC6RW</u></b>				
C	MAIL THEFT	2600 S GRAND BLVD	11/6/2019	P6
C	THEFT 1D FROM MOTOR VEHICLE	200 E 18TH AVE	11/8/2019	P6
C	THEFT 2D FROM MOTOR VEHICLE	700 E 23RD AVE	11/7/2019	P6
<b><u>SPC6SG</u></b>				
C	THEFT 3D FROM MOTOR VEHICLE	4300 S CRAFTSMAN CT	11/3/2019	P6
A	THEFT 3D FROM MOTOR VEHICLE	4800 S PALOUSE HWY	11/3/2019	P6
C	THEFT OF MOTOR VEHICLE	3200 E 55TH AVE	11/8/2019	P6

POLICE SUMMARY - Ending: Saturday, November 9, 2019



## SW - Southwest District (P7)

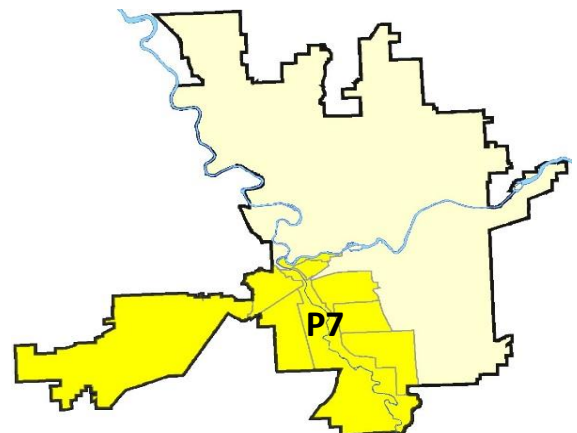
### Preliminary IBR Counts

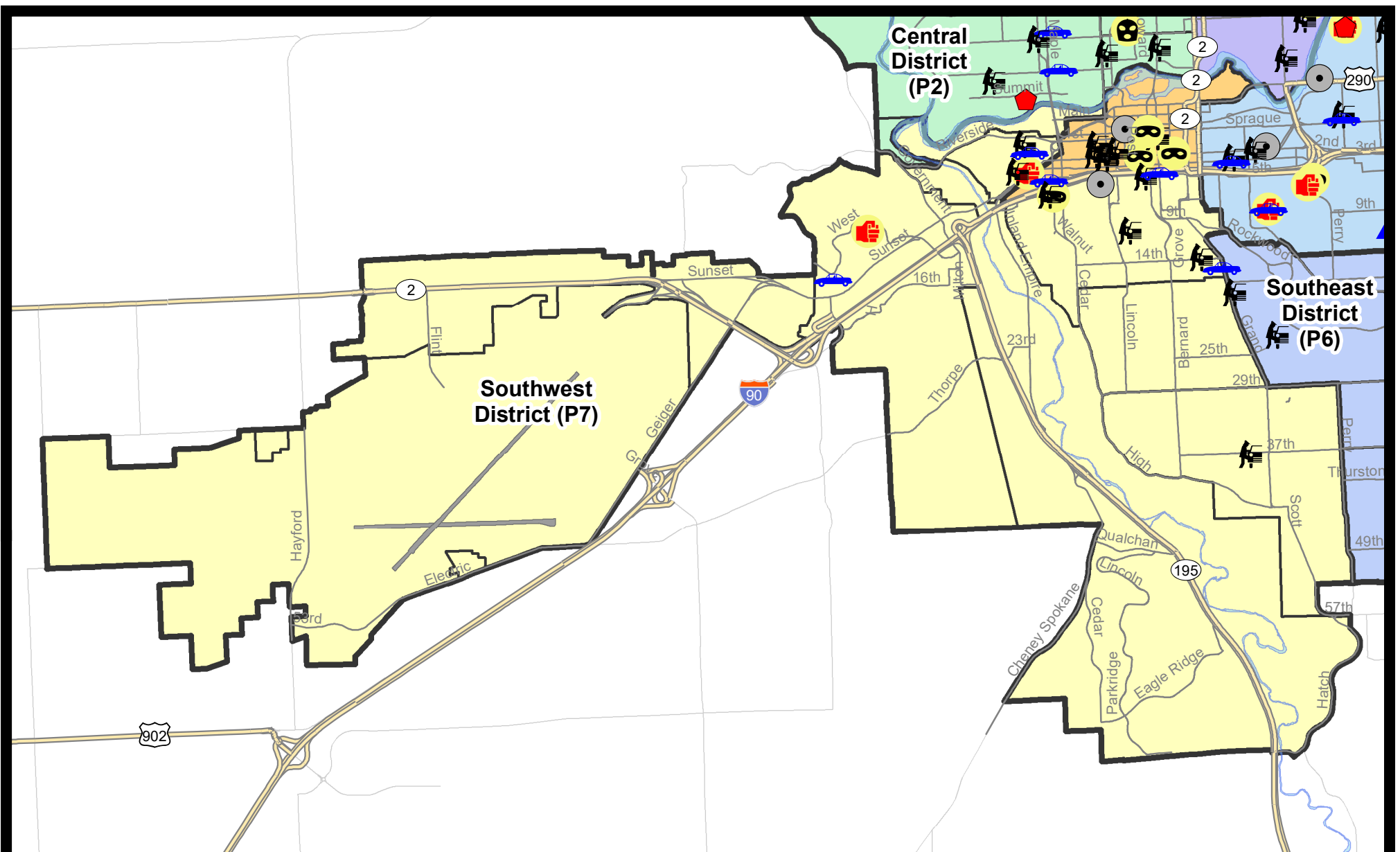
NIBRS Categories (Part 1 Selected)		7 Day Comparison			28 Day Comparison			YTD Comparison		
		Current	Prior	Percent	Current	Prior	Percent	Current	Prior	Percent
<b>Violent</b>	Criminal Homicide	0	0		0	0		0	0	
	Rape	0	0		0	0		17	30	-43.33%
	Robbery - Commercial	0	0		1	0		2	4	-50.00%
	Robbery - Person	1	0		1	2	-50.00%	19	16	18.75%
	Aggravated Assault - Non DV	1	0		5	5	0.00%	61	53	15.09%
	Aggravated Assault - DV	1	1	0.00%	3	2	50.00%	37	39	-5.13%
<b>Violent Total:</b>		3	1	200.00%	10	9	11.11%	136	142	-4.23%
<b>Property</b>	Burglary - Residential	0	2	-100.00%	6	2	200.00%	98	127	-22.83%
	Burglary Garage	0	2	-100.00%	3	13	-76.92%	79	70	12.86%
	Burglary Commercial	1	0		7	1	600.00%	44	36	22.22%
	Larceny	16	16	0.00%	74	94	-21.28%	1028	1047	-1.81%
	Vehicle Theft	4	1	300.00%	10	12	-16.67%	102	170	-40.00%
	Arson	0	0		0	0		2	3	-33.33%
<b>Property Total:</b>		21	21	0.00%	100	122	-18.03%	1353	1453	-6.88%
<b>Preliminary Part 1 Crime Totals:</b>		24	22	9.09%	110	131	-16.03%	1489	1595	-6.65%
<b>Current 7 Day Period:</b>		11/3/2019 - 11/9/2019			<b>Prior 7 Day Period:</b>		10/27/2019 - 11/2/2019			
<b>Current 28 Day Period:</b>		10/13/2019 - 11/9/2019			<b>Prior 28 Day Period:</b>		9/15/2019 - 10/12/2019			
<b>Current YTD Day Period:</b>		1/1/2019 - 11/9/2019			<b>Prior YTD Period:</b>		1/1/2018 - 11/9/2018			

Prepared by SPD Crime Analysis Office - Monday, November 11, 2019

**NOTE:** SPD moved from UCR to the NIBRS reporting standard on 10/4/16 following the transition to a new RMS System. [Numbers on CompStat reports prior to this date should not be used as a comparison to those on this report.](#) Additional info on these reporting standards can be found on the FBI website: <https://ucr.fbi.gov/nibrs-overview>

This chart represents Preliminary counts of selected crime categories from Police Case Reports. Full statistical analysis to determine the confidence level of this data has not been performed. The % change columns on the preliminary counts differ from the percentage change on the NIBRS crime report, sometimes significantly. The CompStat report is designed for operational use and includes only selected NIBRS categories and coding less complex than full NIBRS rules. Official statistics for these and other NIBRS categories can be found on WASPC & FBI websites once available.



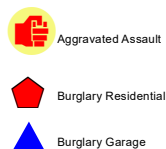



**City of Spokane**  
**Southwest District (P7)**  
**Selected**  
**Crime Types**  
**2019-11-03 to 2019-11-09**

Prepared By:  
**Crime Analysis Unit**  
**Spokane Police Department**

**Legend**

**NIBRS Events**



*Cases Represent LERMS Crime Codes*  
*Points may indicate multiple events*  
*Note: Veh Prowl is only Larceny category displayed*



*For Additional Information on Incidents*  
*pertaining to an Area, Trend, or Pattern*  
*Contact Information Analysis*

0 0.2 0.4 0.6 0.8 1 1.2 1.4 1.6 Miles



**THIS IS NOT A LEGAL DOCUMENT:**  
*The information shown on this map is compiled*  
*from various sources and is subject to constant*  
*revision. Information shown on this map should*  
*not be used to determine the location of facilities*  
*in relationship to property lines, section lines,*  
*streets, etc.*



Sunday - Saturday

SE - Southwest District (P7)

11/3/2019 TO 11/9/2019



<u>A/C</u>	<u>Offense Statute</u>	<u>Address</u>	<u>Reported Date</u>	<u>Dist</u>
C	THEFT 2D FROM MOTOR VEHICLE	S HIGH DR / W 29TH AVE	11/7/2019	P7
<b><u>SPD7BA</u></b>				
C	ASSAULT 3D WEAPON OR NEGLIGENT INJURY	1800 W SUNSET BLVD	11/3/2019	P8
C	THEFT 3D FROM MOTOR VEHICLE	300 S CANNON ST	11/5/2019	P7
C	THEFT 3D FROM MOTOR VEHICLE	S ELM ST / W 1ST AVE	11/6/2019	P7
C	THEFT 3D VEHICLE PARTS AND ACCESSORIES	300 S CANNON ST	11/5/2019	P7
C	THEFT OF MOTOR VEHICLE	1800 W PACIFIC AVE	11/7/2019	P7
<b><u>SPD7CH</u></b>				
C	BURGLARY 2D COMMERCIAL	1000 W 5TH AVE	11/4/2019	P7
C	ROBBERY 1D PERSON	S MAPLE ST / W 6TH AVE	11/3/2019	P7
C	THEFT 2D FROM BUILDING	600 S STEVENS ST	11/5/2019	P7
C	THEFT 3D FROM MOTOR VEHICLE	700 W CLIFF DR	11/5/2019	P7
C	THEFT 3D FROM MOTOR VEHICLE	500 W 4TH AVE	11/6/2019	P7
C	THEFT 3D FROM MOTOR VEHICLE	1600 W 6TH AVE	11/8/2019	P7
C	THEFT 3D FROM MOTOR VEHICLE	1300 S DIVISION ST	11/9/2019	P7
C	THEFT 3D SHOPLIFTING	1500 W 10TH AVE	11/6/2019	P7
C	THEFT OF MOTOR VEHICLE	1500 S GRAND BLVD	11/3/2019	P6
C	THEFT OF MOTOR VEHICLE	S WASHINGTON ST / W 4TH AVE	11/4/2019	P7
<b><u>SPD7CS</u></b>				
C	MAIL THEFT	5000 S PERRY ST	11/6/2019	P7
C	THEFT 3D CITY ALL OTHER	800 E 29TH AVE	11/7/2019	P6
C	THEFT 3D FROM MOTOR VEHICLE	3700 S LATAWAH ST	11/3/2019	P7
<b><u>SPD7WH</u></b>				
C	ASSAULT OF A CHILD 3D WEAPON OR NEGLIGENT INJURY	900 S AZALEA DR	11/3/2019	P7
C	MAIL THEFT	900 S BUENA VISTA DR	11/5/2019	P7
C	THEFT 2D FROM BUILDING	1500 S RUSTLE ST	11/7/2019	P7
C	THEFT 3D ALL OTHER	2900 W RIVERSIDE AVE	11/7/2019	P7
C	THEFT OF MOTOR VEHICLE	1500 S RUSTLE ST	11/5/2019	P7



# SPOKANE POLICE DEPARTMENT

## DOWNTOWN

## Police Service Area



PSA Commander

**Captain David Singley**



POLICE SUMMARY - Ending: Saturday, November 9, 2019

## ***DOWNTOWN PRECINCT (P8)***



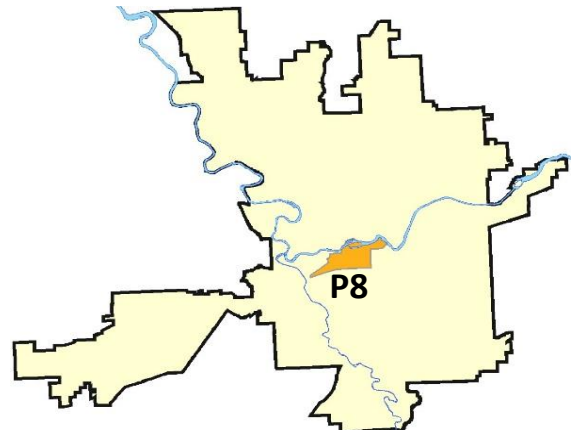
### Preliminary IBR Counts

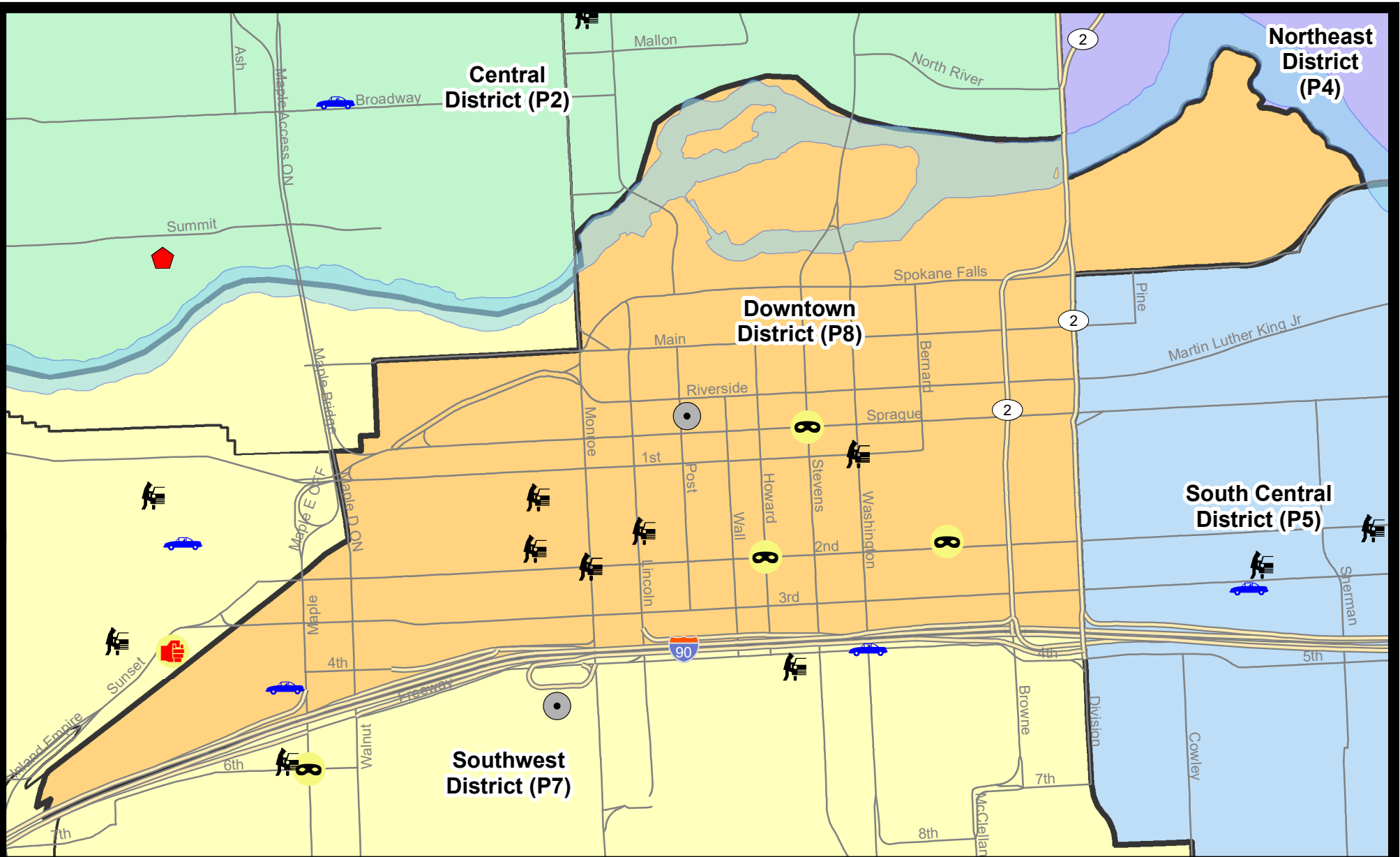
NIBRS Categories (Part 1 Selected)		7 Day Comparison			28 Day Comparison			YTD Comparison		
		Current	Prior	Percent	Current	Prior	Percent	Current	Prior	Percent
<b>Violent</b>	Criminal Homicide	0	0		0	0		0	1	-100.00%
	Rape	0	2	-100.00%	3	0		30	44	-31.82%
	Robbery - Commercial	0	0		1	0		10	7	42.86%
	Robbery - Person	3	1	200.00%	6	5	20.00%	43	39	10.26%
	Aggravated Assault - Non DV	0	4	-100.00%	10	16	-37.50%	103	122	-15.57%
	Aggravated Assault - DV	1	0		1	2	-50.00%	13	21	-38.10%
<b>Violent Total:</b>		4	7	-42.86%	21	23	-8.70%	199	234	-14.96%
<b>Property</b>	Burglary - Residential	0	0		0	2	-100.00%	15	22	-31.82%
	Burglary Garage	0	0		0	0		1	0	
	Burglary Commercial	1	1	0.00%	2	4	-50.00%	61	54	12.96%
	Larceny	19	16	18.75%	83	78	6.41%	849	1003	-15.35%
	Vehicle Theft	2	0		7	3	133.33%	57	63	-9.52%
	Arson	0	0		0	2	-100.00%	8	9	-11.11%
<b>Property Total:</b>		22	17	29.41%	92	89	3.37%	991	1151	-13.90%
<b>Preliminary Part 1 Crime Totals:</b>		26	24	8.33%	113	112	0.89%	1190	1385	-14.08%
<b>Current 7 Day Period:</b>		11/3/2019 - 11/9/2019			<b>Prior 7 Day Period:</b>		10/27/2019 - 11/2/2019			
<b>Current 28 Day Period:</b>		10/13/2019 - 11/9/2019			<b>Prior 28 Day Period:</b>		9/15/2019 - 10/12/2019			
<b>Current YTD Day Period:</b>		1/1/2019 - 11/9/2019			<b>Prior YTD Period:</b>		1/1/2018 - 11/9/2018			

Prepared by SPD Crime Analysis Office - Monday, November 11, 2019

**NOTE:** SPD moved from UCR to the NIBRS reporting standard on 10/4/16 following the transition to a new RMS System. [Numbers on CompStat reports prior to this date should not be used as a comparison to those on this report.](#) Additional info on these reporting standards can be found on the FBI website: <https://ucr.fbi.gov/nibrs-overview>

This chart represents Preliminary counts of selected crime categories from Police Case Reports. Full statistical analysis to determine the confidence level of this data has not been performed. The % change columns on the preliminary counts differ from the percentage change on the NIBRS crime report, sometimes significantly. The CompStat report is designed for operational use and includes only selected NIBRS categories and coding less complex than full NIBRS rules. Official statistics for these and other NIBRS categories can be found on WASPC & FBI websites once available.





**City of Spokane**  
**Downtown District (P8)**  
**Selected**  
**Crime Types**  
**2019-11-03 to 2019-11-09**

Prepared By:  
**Crime Analysis Unit**  
**Spokane Police Department**

**Legend**

**NIBRS Events**

- |                   |                    |                      |                     |
|-------------------|--------------------|----------------------|---------------------|
| Criminal Homicide | Robbery Commercial | Aggravated Assault   | Burglary Commercial |
| Rape              | Robbery Person     | Burglary Residential | Vehicle Prowling    |
|                   |                    | Burglary Garage      | Vehicle Theft       |
|                   |                    |                      | Arson               |

Cases Represent LERMS Crime Codes  
 Points may indicate multiple events  
 Note: Veh Prowl is only Larceny category displayed



For Additional Information on Incidents  
 pertaining to an Area, Trend, or Pattern  
 Contact Information Analysis

0 0.2 Miles



**THIS IS NOT A LEGAL DOCUMENT:**  
 The information shown on this map is compiled  
 from various sources and is subject to constant  
 revision. Information shown on this map should  
 not be used to determine the location of facilities  
 in relationship to property lines, section lines,  
 streets, etc.



Sunday - Saturday

SW - Downtown District (P8)

11/3/2019 TO 11/9/2019



<u>A/C</u>	<u>Offense Statute</u>	<u>Address</u>	<u>Reported Date</u>	<u>Dist</u>
C	ASSAULT 4D WEAPON	2700 E SPRINGFIELD AVE	11/8/2019	P8
C	THEFT OF MOTOR VEHICLE	2700 E SPRINGFIELD AVE	11/8/2019	P8
<b><u>SPD8RS</u></b>				
C	BURGLARY 2D COMMERCIAL	0 N POST ST	11/4/2019	P8
C	ROBBERY 2D PERSON	S HOWARD ST / W 2ND AVE	11/3/2019	P8
C	ROBBERY 2D PERSON	200 W 2ND AVE	11/3/2019	P8
A	ROBBERY 2D PERSON	W SPRAGUE AVE / N STEVENS ST	11/8/2019	P8
C	THEFT 2D FROM BUILDING	200 S HOWARD ST	11/5/2019	P8
C	THEFT 2D FROM BUILDING	0 S POST ST	11/7/2019	P8
C	THEFT 2D FROM MOTOR VEHICLE	W 1ST AVE / S WASHINGTON ST	11/5/2019	P8
C	THEFT 2D FROM MOTOR VEHICLE	S WASHINGTON ST / W 1ST AVE	11/6/2019	P8
C	THEFT 2D FROM MOTOR VEHICLE	W 2ND AVE / S MONROE ST	11/6/2019	P8
C	THEFT 3D CITY FROM BUILDING	300 W SPOKANE FALLS BLVD	11/5/2019	P8
C	THEFT 3D FROM BUILDING	0 W 2ND AVE	11/4/2019	P8
C	THEFT 3D FROM BUILDING	700 W RIVERSIDE AVE	11/4/2019	P8
C	THEFT 3D FROM BUILDING	0 N HOWARD ST	11/5/2019	P8
C	THEFT 3D FROM BUILDING	700 W RIVERSIDE AVE	11/6/2019	P8
C	THEFT 3D FROM BUILDING	100 W 3RD AVE	11/6/2019	P8
C	THEFT 3D FROM BUILDING	1100 W SPRAGUE AVE	11/7/2019	P8
C	THEFT 3D FROM BUILDING	100 N BERNARD ST	11/7/2019	P8
C	THEFT 3D FROM MOTOR VEHICLE	W 2ND AVE / S MONROE ST	11/3/2019	P8
C	THEFT 3D FROM MOTOR VEHICLE	100 S MADISON ST	11/3/2019	P8
A	THEFT 3D FROM MOTOR VEHICLE	100 S LINCOLN ST	11/6/2019	P8
C	THEFT 3D FROM MOTOR VEHICLE	S MADISON ST / W RAILROAD ALLEY AVE	11/9/2019	P8
C	THEFT 3D SHOPLIFTING	700 W MAIN AVE	11/3/2019	P8
C	THEFT OF MOTOR VEHICLE	400 S MAPLE ST	11/9/2019	P8
C	THEFT-CITY (Shoplifting)	700 W RIVERSIDE AVE	11/5/2019	P8

POLICE SUMMARY - Ending: Saturday, November 9, 2019



## Other Jurisdiction or Unk District

### Preliminary IBR Counts

NIBRS Categories (Part 1 Selected)		7 Day Comparison			28 Day Comparison			YTD Comparison		
		Current	Prior	Percent	Current	Prior	Percent	Current	Prior	Percent
<b>Violent</b>	Criminal Homicide	0	0		0	0		0	0	
	Rape	0	0		1	0		7	6	16.67%
	Robbery - Commercial	0	0		0	0		0	0	
	Robbery - Person	0	0		0	0		0	0	
	Aggravated Assault - Non DV	1	0		1	0		4	2	100.00%
	Aggravated Assault - DV	0	0		0	0		2	1	100.00%
<b>Violent Total:</b>		1	0		2	0		13	9	44.44%
<b>Property</b>	Burglary - Residential	0	0		0	0		1	3	-66.67%
	Burglary Garage	0	0		0	0		2	0	
	Burglary Commercial	0	0		0	0		1	4	-75.00%
	Larceny	0	0		2	5	-60.00%	26	33	-21.21%
	Vehicle Theft	1	0		1	0		5	5	0.00%
	Arson	0	0		0	0		0	0	
<b>Property Total:</b>		1	0		3	5	-40.00%	35	45	-22.22%
<b>Preliminary Part 1 Crime Totals:</b>		2	0		5	5	0.00%	48	54	-11.11%
<b>Current 7 Day Period:</b>		11/3/2019 - 11/9/2019			<b>Prior 7 Day Period:</b>		10/27/2019 - 11/2/2019			
<b>Current 28 Day Period:</b>		10/13/2019 - 11/9/2019			<b>Prior 28 Day Period:</b>		9/15/2019 - 10/12/2019			
<b>Current YTD Day Period:</b>		1/1/2019 - 11/9/2019			<b>Prior YTD Period:</b>		1/1/2018 - 11/9/2018			

Prepared by SPD Crime Analysis Office - Monday, November 11, 2019

**NOTE:** SPD moved from UCR to the NIBRS reporting standard on 10/4/16 following the transition to a new RMS System. [Numbers on CompStat reports prior to this date should not be used as a comparison to those on this report.](#) Additional info on these reporting standards can be found on the FBI website: <https://ucr.fbi.gov/nibrs-overview>

This chart represents Preliminary counts of selected crime categories from Police Case Reports. Full statistical analysis to determine the confidence level of this data has not been performed. The % change columns on the preliminary counts differ from the percentage change on the NIBRS crime report, sometimes significantly. The CompStat report is designed for operational use and includes only selected NIBRS categories and coding less complex than full NIBRS rules. Official statistics for these and other NIBRS categories can be found on WASPC & FBI websites once available.

Sunday - Saturday

11/3/2019 TO 11/9/2019

Other Jurisdiction/Unk District



**A/C** **Offense Statute**

**Address**

**Reported Date**

**Dist**

**SV01**

C ASSAULT 2D

6900 E 4TH AVE

11/6/2019

Oth

C THEFT OF MOTOR VEHICLE

5900 E TRENT AVE

11/3/2019

Oth