

SPOKANE POLICE DEPARTMENT

PRELIMINARY CITYWIDE **IBR** CRIME REPORT



Preliminary IBR Counts

CHIEF OF POLICE

Craig Meidl

Period Ending: Saturday, November 2, 2019

NIBRS Categories (Part 1 Selected)		7 Day Comparison			28 Day Comparison			YTD Comparison		
		Current	Prior	Percent	Current	Prior	Percent	Current	Prior	Percent
Violent	Criminal Homicide	0	0		0	0		3	7	-57.14%
	Rape	8	5	60.00%	18	13	38.46%	215	305	-29.51%
	Robbery - Commercial	3	1	200.00%	6	7	-14.29%	71	69	2.90%
	Robbery - Person	2	5	-60.00%	14	25	-44.00%	188	204	-7.84%
	Aggravated Assault - Non DV	10	8	25.00%	42	62	-32.26%	497	568	-12.50%
	Aggravated Assault - DV	5	1	400.00%	16	31	-48.39%	295	376	-21.54%
Violent Total:		28	20	40.00%	96	138	-30.43%	1269	1529	-17.00%
Property	Burglary - Residential	9	16	-43.75%	51	80	-36.25%	735	945	-22.22%
	Burglary Garage	11	16	-31.25%	48	50	-4.00%	496	491	1.02%
	Burglary Commercial	2	9	-77.78%	33	30	10.00%	364	382	-4.71%
	Larceny	171	209	-18.18%	755	869	-13.12%	9046	10788	-16.15%
	Vehicle Theft	13	21	-38.10%	93	81	14.81%	1106	1467	-24.61%
	Arson	1	0		2	3	-33.33%	39	42	-7.14%
Property Total:		207	271	-23.62%	982	1113	-11.77%	11786	14115	-16.50%
Preliminary Part 1 Crime Totals:		235	291	-19.24%	1078	1251	-13.83%	13055	15644	-16.55%
Current 7 Day Period:		10/27/2019 - 11/2/2019			Prior 7 Day Period:		10/20/2019 - 10/26/2019			
Current 28 Day Period:		10/6/2019 - 11/2/2019			Prior 28 Day Period:		9/8/2019 - 10/5/2019			
Current YTD Day Period:		1/1/2019 - 11/2/2019			Prior YTD Period:		1/1/2018 - 11/2/2018			

Prepared by SPD Crime Analysis Office - Monday, November 4, 2019

NOTE: SPD moved from UCR to the NIBRS reporting standard on 10/4/16 following the transition to a new RMS System. [Numbers on CompStat reports prior to this date should not be used as a comparison to those on this report.](#) Additional info on these reporting standards can be found on the FBI website: <https://ucr.fbi.gov/nibrs-overview>

This chart represents Preliminary counts of selected crime categories from Police Case Reports. Full statistical analysis to determine the confidence level of this data has not been performed. The % change columns on the preliminary counts differ from the percentage change on the NIBRS crime report, sometimes significantly. The CompStat report is designed for operational use and includes only selected NIBRS categories and coding less complex than full NIBRS rules. Official statistics for these and other NIBRS categories can be found on WASPC & FBI websites once available.



SPOKANE POLICE DEPARTMENT



NORTH

Police Service Area

PSA Commander

Captain Mark Griffiths

Northwest District (P1)

Central District (P2)

Neva-Wood District (P3)

Northeast District (P4)



POLICE SUMMARY - Ending: Saturday, November 2, 2019

NORTH PRECINCT (P1, P2, P3, and P4)



Preliminary IBR Counts

NIBRS Categories (Part 1 Selected)		7 Day Comparison			28 Day Comparison			YTD Comparison		
		Current	Prior	Percent	Current	Prior	Percent	Current	Prior	Percent
Violent	Criminal Homicide	0	0		0	0		1	4	-75.00%
	Rape	4	1	300.00%	7	8	-12.50%	122	177	-31.07%
	Robbery - Commercial	3	0		4	7	-42.86%	54	49	10.20%
	Robbery - Person	1	2	-50.00%	7	14	-50.00%	91	115	-20.87%
	Aggravated Assault - Non DV	6	3	100.00%	18	36	-50.00%	254	286	-11.19%
	Aggravated Assault - DV	3	1	200.00%	9	16	-43.75%	176	239	-26.36%
Violent Total:		17	7	142.86%	45	81	-44.44%	698	870	-19.77%
Property	Burglary - Residential	8	9	-11.11%	31	60	-48.33%	492	599	-17.86%
	Burglary Garage	5	8	-37.50%	30	31	-3.23%	308	346	-10.98%
	Burglary Commercial	1	4	-75.00%	15	15	0.00%	173	188	-7.98%
	Larceny	106	115	-7.83%	441	526	-16.16%	5582	7005	-20.31%
	Vehicle Theft	10	12	-16.67%	60	45	33.33%	742	982	-24.44%
	Arson	1	0		1	2	-50.00%	21	22	-4.55%
Property Total:		131	148	-11.49%	578	679	-14.87%	7318	9142	-19.95%
Preliminary Part 1 Crime Totals:		148	155	-4.52%	623	760	-18.03%	8016	10012	-19.94%
Current 7 Day Period:		10/27/2019 - 11/2/2019			Prior 7 Day Period:		10/20/2019 - 10/26/2019			
Current 28 Day Period:		10/6/2019 - 11/2/2019			Prior 28 Day Period:		9/8/2019 - 10/5/2019			
Current YTD Day Period:		1/1/2019 - 11/2/2019			Prior YTD Period:		1/1/2018 - 11/2/2018			

Prepared by SPD Crime Analysis Office - Monday, November 4, 2019

NOTE: SPD moved from UCR to the NIBRS reporting standard on 10/4/16 following the transition to a new RMS System. [Numbers on CompStat reports prior to this date should not be used as a comparison to those on this report.](#) Additional info on these reporting standards can be found on the FBI website: <https://ucr.fbi.gov/nibrs-overview>

This chart represents Preliminary counts of selected crime categories from Police Case Reports. Full statistical analysis to determine the confidence level of this data has not been performed. The % change columns on the preliminary counts differ from the percentage change on the NIBRS crime report, sometimes significantly. The CompStat report is designed for operational use and includes only selected NIBRS categories and coding less complex than full NIBRS rules. Official statistics for these and other NIBRS categories can be found on WASPC & FBI websites once available.



POLICE SUMMARY - Ending: Saturday, November 2, 2019



NW - Northwest District (P1)

Preliminary IBR Counts

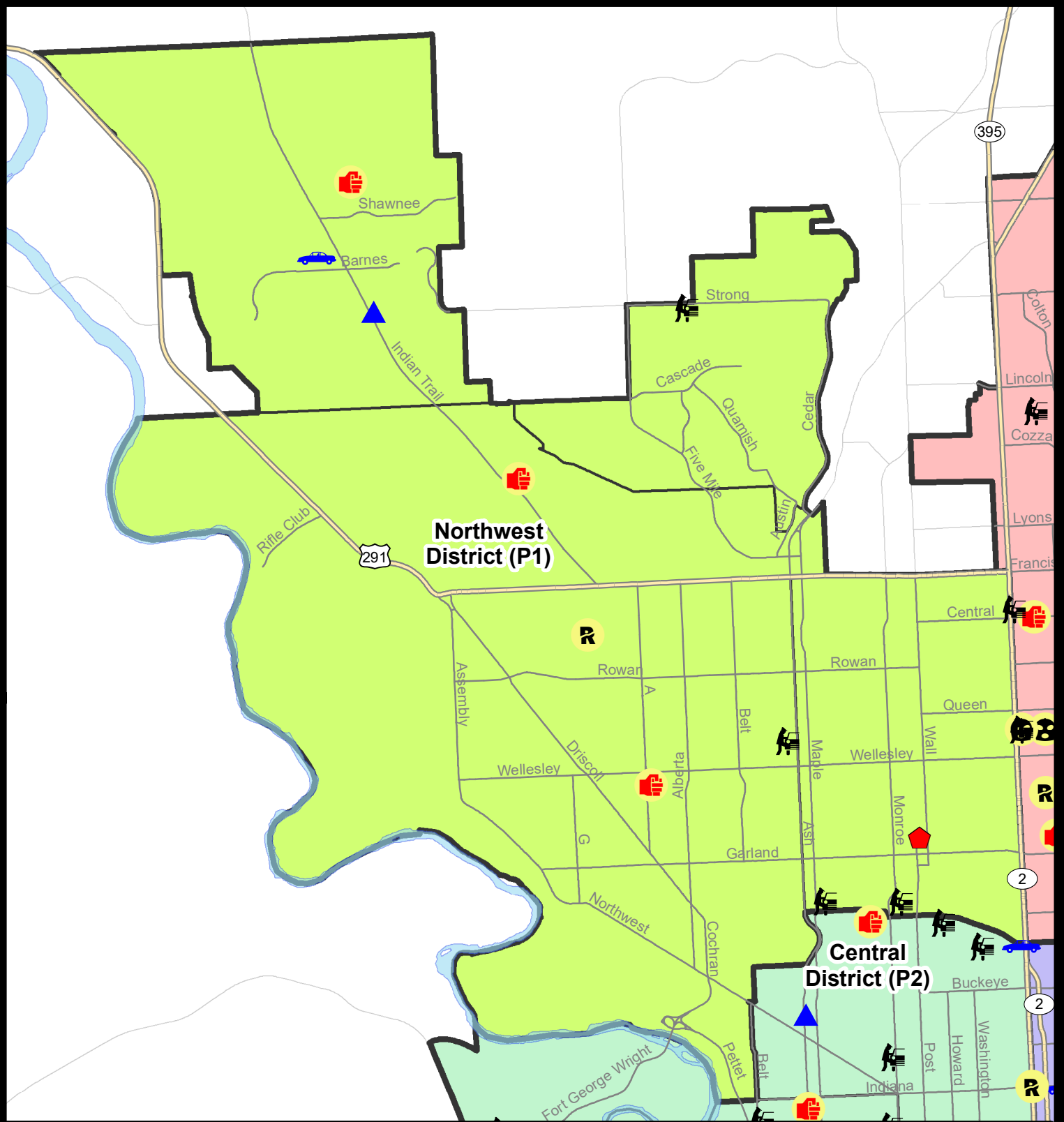
NIBRS Categories (Part 1 Selected)		7 Day Comparison			28 Day Comparison			YTD Comparison		
		Current	Prior	Percent	Current	Prior	Percent	Current	Prior	Percent
Violent	Criminal Homicide	0	0		0	0		0	1	-100.00%
	Rape	1	1	0.00%	4	1	300.00%	30	37	-18.92%
	Robbery - Commercial	0	0		0	0		5	6	-16.67%
	Robbery - Person	0	0		0	3	-100.00%	14	17	-17.65%
	Aggravated Assault - Non DV	1	0		5	8	-37.50%	40	43	-6.98%
	Aggravated Assault - DV	2	0		3	2	50.00%	40	33	21.21%
Violent Total:		4	1	300.00%	12	14	-14.29%	129	137	-5.84%
Property	Burglary - Residential	1	3	-66.67%	8	18	-55.56%	115	133	-13.53%
	Burglary Garage	1	1	0.00%	6	7	-14.29%	91	86	5.81%
	Burglary Commercial	0	0		1	0		25	26	-3.85%
	Larceny	12	20	-40.00%	59	73	-19.18%	1019	1460	-30.21%
	Vehicle Theft	1	1	0.00%	10	12	-16.67%	131	152	-13.82%
	Arson	0	0		0	1	-100.00%	5	4	25.00%
Property Total:		15	25	-40.00%	84	111	-24.32%	1386	1861	-25.52%
Preliminary Part 1 Crime Totals:		19	26	-26.92%	96	125	-23.20%	1515	1998	-24.17%
Current 7 Day Period:		10/27/2019 - 11/2/2019			Prior 7 Day Period:		10/20/2019 - 10/26/2019			
Current 28 Day Period:		10/6/2019 - 11/2/2019			Prior 28 Day Period:		9/8/2019 - 10/5/2019			
Current YTD Day Period:		1/1/2019 - 11/2/2019			Prior YTD Period:		1/1/2018 - 11/2/2018			

Prepared by SPD Crime Analysis Office - Monday, November 4, 2019

NOTE: SPD moved from UCR to the NIBRS reporting standard on 10/4/16 following the transition to a new RMS System. [Numbers on CompStat reports prior to this date should not be used as a comparison to those on this report.](#) Additional info on these reporting standards can be found on the FBI website: <https://ucr.fbi.gov/nibrs-overview>

This chart represents Preliminary counts of selected crime categories from Police Case Reports. Full statistical analysis to determine the confidence level of this data has not been performed. The % change columns on the preliminary counts differ from the percentage change on the NIBRS crime report, sometimes significantly. The CompStat report is designed for operational use and includes only selected NIBRS categories and coding less complex than full NIBRS rules. Official statistics for these and other NIBRS categories can be found on WASPC & FBI websites once available.





City of Spokane
Northwest District (P1)
Selected
Crime Codes
2019-10-27 to 2019-11-02
Prepared By:
Crime Analysis Unit
Spokane Police Department

Legend

NIBRS Events

Criminal Homicide	Robbery Person	Burglary Commercial
Rape	Aggravated Assault	Vehicle Prowling
Robbery Commercial	Burglary Residential	Vehicle Theft
Burglary Garage	Arson	

*Cases Represent LERMS Crime Codes
 Points may indicate multiple events
 Note: Veh Prowl is only Larceny displayed*

*For Additional Information on
 Incidents pertaining to an
 Area, Trend, or Pattern
 Contact Information Analysis*

0 0.25 0.5 1 Miles

THIS IS NOT A LEGAL DOCUMENT:
 The information shown on this map is compiled from various sources and is subject to constant revision. Information shown on this map should not be used to determine the location of facilities in relationship to property lines, section lines, streets, etc.

Sunday - Saturday

NW - Northwest District (P1)

10/27/2019 TO 11/2/2019



<u>A/C</u>	<u>Offense Statute</u>	<u>Address</u>	<u>Reported Date</u>	<u>Dist</u>
<u>SPA1BS</u>				
C	ASSAULT 2D	3700 W INDIAN TRAIL RD	10/30/2019	P1
<u>SPA1FM</u>				
C	THEFT 3D FROM MOTOR VEHICLE	2400 W STRONG RD	11/1/2019	P1
<u>SPA1IT</u>				
C	ASSAULT 2D	9700 N WOODRIDGE DR	11/2/2019	P1
C	BURGLARY 2D GARAGE	8700 N FARMDALE ST	10/27/2019	P1
C	THEFT OF MOTOR VEHICLE	5400 W BARNES RD	10/28/2019	P1
<u>SPA1NH</u>				
C	RESIDENTIAL BURGLARY	4000 N POST ST	10/28/2019	P1
C	THEFT 2D FROM MOTOR VEHICLE	900 W GLASS AVE	10/27/2019	P1
C	THEFT 3D FROM BUILDING	900 W GARLAND AVE	10/28/2019	P1
C	THEFT 3D FROM BUILDING	6200 N STEVENS ST	10/30/2019	P1
C	THEFT 3D FROM MOTOR VEHICLE	1500 W GLASS AVE	10/29/2019	P1
C	THEFT 3D SHOPLIFTING	5000 N DIVISION ST	10/27/2019	P1
<u>SPA1NW</u>				
C	ASSAULT OF A CHILD 3D WEAPON OR NEGLIGENT INJURY	2800 W HOFFMAN AVE	10/29/2019	P1
C	MAIL THEFT	6000 N FLEMING ST	11/1/2019	P1
C	RAPE 3D		10/29/2019	P1
C	THEFT 2D VEHICLE PARTS AND ACCESSORIES	2400 W KIERNAN AVE	10/28/2019	P1
C	THEFT 3D FROM MOTOR VEHICLE	1700 W WABASH AVE	10/27/2019	P1
C	THEFT 3D SHOPLIFTING	2100 W NORTHWEST BLVD	10/31/2019	P2
C	THEFT 3D SHOPLIFTING	2100 W NORTHWEST BLVD	11/1/2019	P1
C	THEFT 3D SHOPLIFTING	1700 W WELLESLEY AVE	11/1/2019	P1

POLICE SUMMARY - Ending: Saturday, November 2, 2019



NW - North Central District (P2)

Preliminary IBR Counts

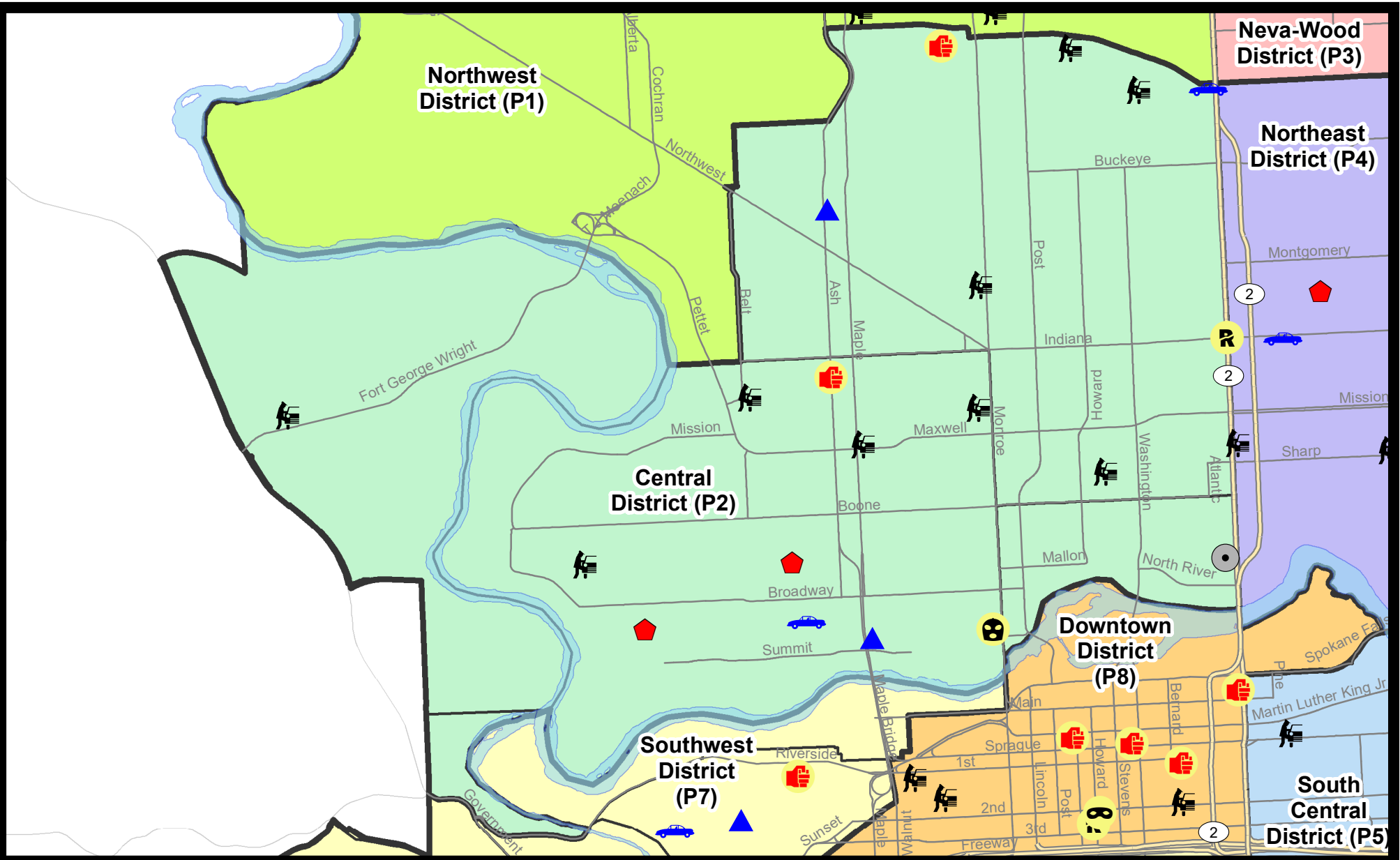
NIBRS Categories (Part 1 Selected)		7 Day Comparison			28 Day Comparison			YTD Comparison		
		Current	Prior	Percent	Current	Prior	Percent	Current	Prior	Percent
Violent	Criminal Homicide	0	0		0	0		1	0	
	Rape	0	0		0	4	-100.00%	29	45	-35.56%
	Robbery - Commercial	1	0		1	0		6	7	-14.29%
	Robbery - Person	0	0		1	5	-80.00%	19	33	-42.42%
	Aggravated Assault - Non DV	2	1	100.00%	3	9	-66.67%	70	65	7.69%
	Aggravated Assault - DV	0	0		0	6	-100.00%	39	59	-33.90%
Violent Total:		3	1	200.00%	5	24	-79.17%	164	209	-21.53%
Property	Burglary - Residential	2	1	100.00%	5	16	-68.75%	114	126	-9.52%
	Burglary Garage	2	3	-33.33%	14	10	40.00%	78	68	14.71%
	Burglary Commercial	1	0		2	3	-33.33%	37	52	-28.85%
	Larceny	28	15	86.67%	87	107	-18.69%	1122	1294	-13.29%
	Vehicle Theft	2	1	100.00%	13	7	85.71%	146	217	-32.72%
	Arson	0	0		0	1	-100.00%	7	1	600.00%
Property Total:		35	20	75.00%	121	144	-15.97%	1504	1758	-14.45%
Preliminary Part 1 Crime Totals:		38	21	80.95%	126	168	-25.00%	1668	1967	-15.20%
Current 7 Day Period:		10/27/2019 - 11/2/2019			Prior 7 Day Period:		10/20/2019 - 10/26/2019			
Current 28 Day Period:		10/6/2019 - 11/2/2019			Prior 28 Day Period:		9/8/2019 - 10/5/2019			
Current YTD Day Period:		1/1/2019 - 11/2/2019			Prior YTD Period:		1/1/2018 - 11/2/2018			

Prepared by SPD Crime Analysis Office - Monday, November 4, 2019

NOTE: SPD moved from UCR to the NIBRS reporting standard on 10/4/16 following the transition to a new RMS System. [Numbers on CompStat reports prior to this date should not be used as a comparison to those on this report.](#) Additional info on these reporting standards can be found on the FBI website: <https://ucr.fbi.gov/nibrs-overview>

This chart represents Preliminary counts of selected crime categories from Police Case Reports. Full statistical analysis to determine the confidence level of this data has not been performed. The % change columns on the preliminary counts differ from the percentage change on the NIBRS crime report, sometimes significantly. The CompStat report is designed for operational use and includes only selected NIBRS categories and coding less complex than full NIBRS rules. Official statistics for these and other NIBRS categories can be found on WASPC & FBI websites once available.





City of Spokane
Central District (P2)
Selected
Crime Types
2019-10-27 to 2019-11-02
 Prepared By:
 Crime Analysis Unit
 Spokane Police Department

Legend


NIBRS Events

- | | | | |
|-------------------|--------------------|----------------------|---------------------|
| Criminal Homicide | Robbery Commercial | Aggravated Assault | Burglary Commercial |
| Rape | Robbery Person | Burglary Residential | Vehicle Prowling |
| | | Burglary Garage | Vehicle Theft |
| | | Arson | |

Cases Represent LERMS Crime Codes
 Points may indicate multiple events
 Note: Veh Prowl is only Larceny category displayed



For Additional Information on Incidents
 pertaining to an Area, Trend, or Pattern
 Contact Information Analysis



THIS IS NOT A LEGAL DOCUMENT:
 The information shown on this map is compiled
 from various sources and is subject to constant
 revision. Information shown on this map should
 not be used to determine the location of facilities
 in relationship to property lines, section lines,
 streets, etc.

Sunday - Saturday

NW - Central District (P2)

10/27/2019 TO 11/2/2019



<u>A/C</u>	<u>Offense Statute</u>	<u>Address</u>	<u>Reported Date</u>	<u>Dist</u>
<u>SPA2EG</u>				
C	ASSAULT 2D	1100 W ALICE AVE	10/30/2019	P1
C	BURGLARY 2D GARAGE	1600 W YORK AVE	10/29/2019	P1
C	MAIL THEFT	100 W KNOX AVE	10/30/2019	P2
C	MAIL THEFT	100 W KNOX AVE	10/30/2019	P2
C	TAKING MOTOR VEHICLE WITHOUT PERMISSION 2D	3000 N DIVISION ST	10/30/2019	P2
C	THEFT 2D FROM MOTOR VEHICLE	1000 W MANSFIELD AVE	10/30/2019	P2
C	THEFT 2D FROM MOTOR VEHICLE	400 W SHARP AVE	11/1/2019	P2
A	THEFT 3D ALL OTHER	1900 N CANNON ST	11/1/2019	P2
C	THEFT 3D FROM MOTOR VEHICLE	600 W ALICE AVE	10/28/2019	P2
C	THEFT 3D FROM MOTOR VEHICLE	300 W EUCLID AVE	10/30/2019	P2
C	THEFT 3D SHOPLIFTING	1700 W NORTHWEST BLVD	10/27/2019	P2
C	THEFT 3D SHOPLIFTING	1700 W NORTHWEST BLVD	10/30/2019	P2
C	THEFT 3D VEHICLE PARTS AND ACCESSORIES	2500 N JEFFERSON ST	10/31/2019	P2
<u>SPA2RS</u>				
A	BURGLARY 2D COMMERCIAL	800 N DIVISION ST	10/29/2019	P2
C	THEFT 2D ALL OTHER	900 N MONROE ST	10/30/2019	P2
C	THEFT 2D FROM BUILDING	1100 N MONROE ST	10/30/2019	P2
C	THEFT 2D FROM BUILDING	200 W CATALDO AVE	10/31/2019	P2
<u>SPA2WC</u>				
C	ASSAULT 2D	N ASH ST / W NORA AVE	11/1/2019	P1
C	BURGLARY 2D GARAGE	1500 W HIGHLINE LN	10/28/2019	P1
C	MAIL THEFT	1100 W SPOFFORD AVE	10/28/2019	P2
C	RESIDENTIAL BURGLARY	1800 W DEAN AVE	10/30/2019	P2
A	RESIDENTIAL BURGLARY	2500 W COLLEGE AVE	11/1/2019	P1
C	ROBBERY 2D COMMERCIAL	1000 W SUMMIT PKWY	10/29/2019	P2
C	THEFT 2D ALL OTHER	1100 W COLLEGE AVE	10/31/2019	P2
C	THEFT 2D ALL OTHER	800 N SUMMIT BLVD	11/1/2019	P1
C	THEFT 2D FROM BUILDING	1500 W HIGHLINE LN	10/28/2019	P1
C	THEFT 3D ALL OTHER	2800 W MALLON AVE	10/28/2019	P2
C	THEFT 3D ALL OTHER	1400 W AUGUSTA AVE	10/31/2019	P2
C	THEFT 3D CITY ALL OTHER	1900 W BOONE AVE	10/31/2019	P2
C	THEFT 3D FROM MOTOR VEHICLE	1500 W MAXWELL AVE	10/30/2019	P2
C	THEFT 3D FROM MOTOR VEHICLE	2000 W AUGUSTA AVE	10/30/2019	P2
C	THEFT 3D FROM MOTOR VEHICLE	1000 W SPOFFORD AVE	10/31/2019	P2
C	THEFT 3D FROM MOTOR VEHICLE	2800 W DEAN AVE	11/1/2019	P2
C	THEFT 3D VEHICLE PARTS AND ACCESSORIES	1100 W MALLON AVE	10/28/2019	P2
C	THEFT 3D VEHICLE PARTS AND ACCESSORIES	W SUMMIT PKWY / N NETTLETON ST	10/28/2019	P3

For protection of victim privacy, the entire address on sexual assault crimes has been redacted.

A/C	Offense Statute	Address	Reported Date	Dist
C	THEFT OF MOTOR VEHICLE	1800 W COLLEGE AVE	10/27/2019	P1
<u>SPA2WH</u>				
C	THEFT 3D ALL OTHER	4200 W FREEMONT RD	10/28/2019	P2
C	THEFT 3D FROM MOTOR VEHICLE	4100 W FORT GEORGE WRIGHT DR	10/31/2019	P2

POLICE SUMMARY - Ending: Saturday, November 2, 2019



NE - Neva-Wood District (P3)

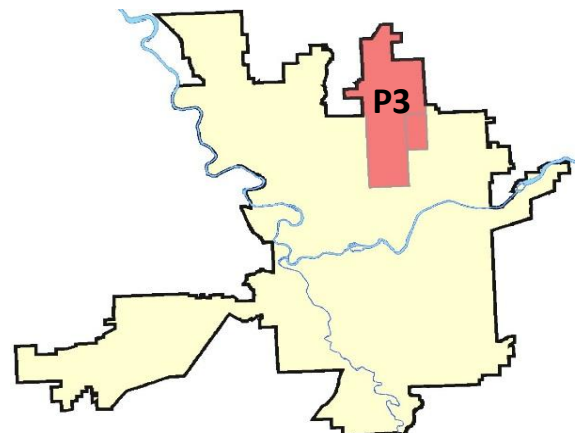
Preliminary IBR Counts

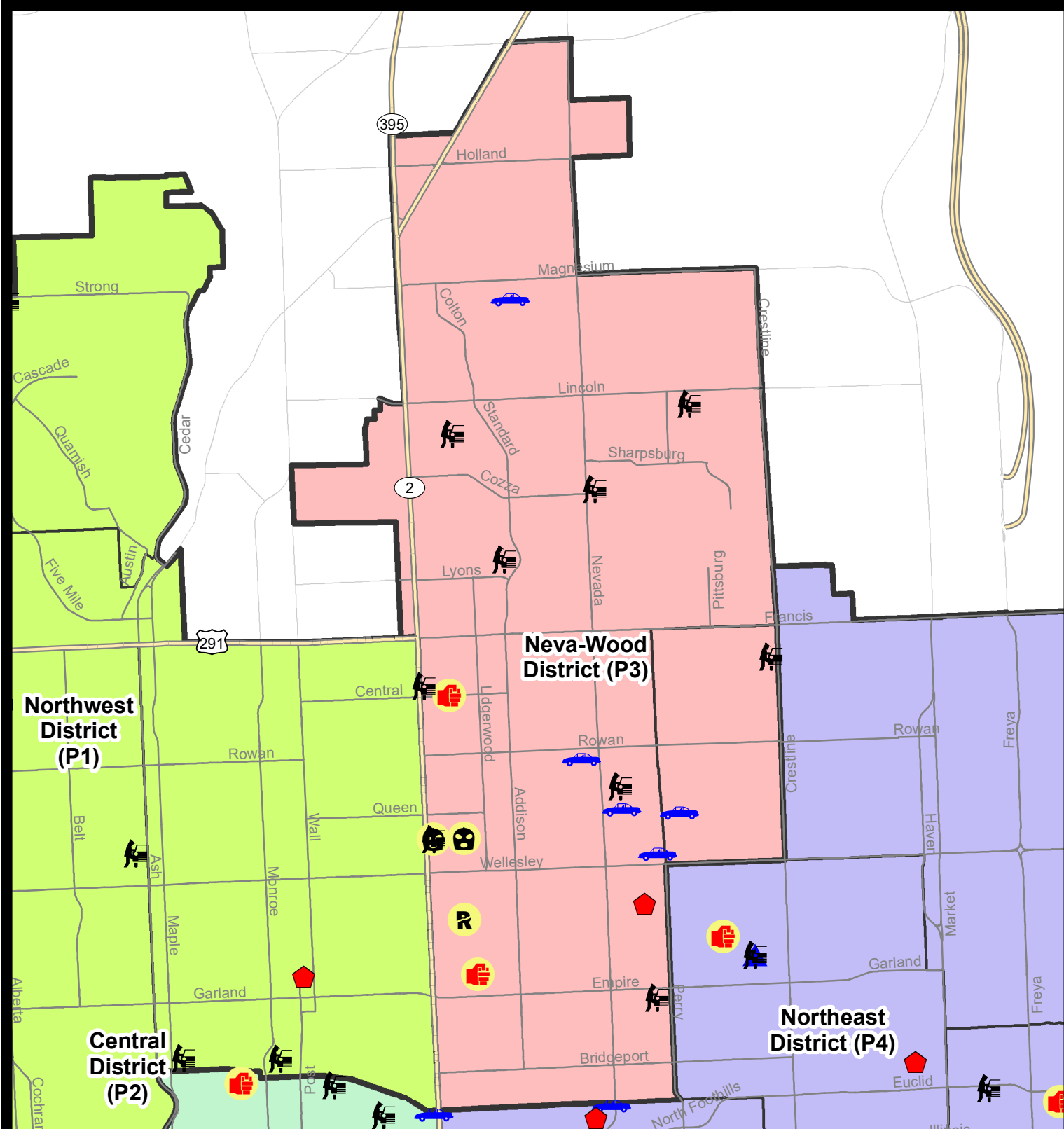
NIBRS Categories (Part 1 Selected)		7 Day Comparison			28 Day Comparison			YTD Comparison		
		Current	Prior	Percent	Current	Prior	Percent	Current	Prior	Percent
Violent	Criminal Homicide	0	0		0	0		0	1	-100.00%
	Rape	1	0		1	1	0.00%	28	49	-42.86%
	Robbery - Commercial	2	0		3	3	0.00%	28	21	33.33%
	Robbery - Person	0	2	-100.00%	4	2	100.00%	31	33	-6.06%
	Aggravated Assault - Non DV	1	1	0.00%	4	9	-55.56%	64	93	-31.18%
	Aggravated Assault - DV	1	1	0.00%	5	3	66.67%	53	80	-33.75%
Violent Total:		5	4	25.00%	17	18	-5.56%	204	277	-26.35%
Property	Burglary - Residential	1	4	-75.00%	10	13	-23.08%	136	168	-19.05%
	Burglary Garage	0	4	-100.00%	7	9	-22.22%	93	124	-25.00%
	Burglary Commercial	0	2	-100.00%	5	9	-44.44%	66	55	20.00%
	Larceny	43	54	-20.37%	201	205	-1.95%	2091	2668	-21.63%
	Vehicle Theft	5	7	-28.57%	23	13	76.92%	247	315	-21.59%
	Arson	0	0		0	0		4	6	-33.33%
Property Total:		49	71	-30.99%	246	249	-1.20%	2637	3336	-20.95%
Preliminary Part 1 Crime Totals:		54	75	-28.00%	263	267	-1.50%	2841	3613	-21.37%
Current 7 Day Period:		10/27/2019 - 11/2/2019			Prior 7 Day Period:		10/20/2019 - 10/26/2019			
Current 28 Day Period:		10/6/2019 - 11/2/2019			Prior 28 Day Period:		9/8/2019 - 10/5/2019			
Current YTD Day Period:		1/1/2019 - 11/2/2019			Prior YTD Period:		1/1/2018 - 11/2/2018			

Prepared by SPD Crime Analysis Office - Monday, November 4, 2019

NOTE: SPD moved from UCR to the NIBRS reporting standard on 10/4/16 following the transition to a new RMS System. [Numbers on CompStat reports prior to this date should not be used as a comparison to those on this report.](#) Additional info on these reporting standards can be found on the FBI website: <https://ucr.fbi.gov/nibrs-overview>

This chart represents Preliminary counts of selected crime categories from Police Case Reports. Full statistical analysis to determine the confidence level of this data has not been performed. The % change columns on the preliminary counts differ from the percentage change on the NIBRS crime report, sometimes significantly. The CompStat report is designed for operational use and includes only selected NIBRS categories and coding less complex than full NIBRS rules. Official statistics for these and other NIBRS categories can be found on WASPC & FBI websites once available.





City of Spokane
Neva-Wood District (P3)
Selected Crime Codes
2019-10-27 to 2019-11-02
 Prepared By:
 Crime Analysis Unit
 Spokane Police Department

Legend

NIBRS Events



Criminal Homicide



Rape



Robbery Commercial



Robbery Person



Aggravated Assault



Burglary Residential



Burglary Garage



Burglary Commercial



Vehicle Prowling



Vehicle Theft



Arson



Cases Represent LERMS Crime Codes
 Points may indicate multiple events
 Note: Veh Prowl is only Larceny displayed

For Additional Information on
 Incidents pertaining to an
 Area, Trend, or Pattern
 Contact Information Analysis

0 0.2 0.4 0.8 Miles



THIS IS NOT A LEGAL DOCUMENT:
 The information shown on this map is compiled
 from various sources and is subject to constant
 revision. Information shown on this map should
 not be used to determine the location of facilities
 in relationship to property lines, section lines,
 streets, etc.

Sunday - Saturday

NE - Neva-Wood District (P3)

10/27/2019 TO 11/2/2019



<u>A/C</u>	<u>Offense Statute</u>	<u>Address</u>	<u>Reported Date</u>	<u>Dist</u>
<u>SPB3NL</u>				
C	ASSAULT 2D	200 E WALTON AVE	10/27/2019	P4
C	ASSAULT 2D	N MAYFAIR ST / E CENTRAL AVE	10/28/2019	P3
A	BURGLARY 2D FENCED AREA	1100 E QUEEN AVE	10/27/2019	P4
C	MAIL THEFT	7000 N COLTON ST	10/27/2019	P3
C	MAIL THEFT	9800 N NEVADA ST	10/29/2019	P3
C	RAPE 3D		10/30/2019	P4
A	RESIDENTIAL BURGLARY	1200 E HEROEY AVE	11/1/2019	P2
C	ROBBERY 1D COMMERCIAL	4700 N DIVISION ST	10/29/2019	P4
C	ROBBERY 2D COMMERCIAL	4700 N DIVISION ST	10/27/2019	P3
C	THEFT 2D ALL OTHER	9200 N COLTON ST	10/29/2019	P3
C	THEFT 2D ALL OTHER	1000 E WELLESLEY AVE	10/31/2019	P3
C	THEFT 2D FROM BUILDING	0 E RICH AVE	10/28/2019	P3
C	THEFT 2D FROM BUILDING	1100 E ROWAN AVE	10/30/2019	P3
C	THEFT 2D FROM BUILDING	6500 N NEVADA ST	10/31/2019	P3
C	THEFT 2D FROM BUILDING	800 E ROSEWOOD AVE	11/1/2019	P3
C	THEFT 2D FROM MOTOR VEHICLE	1700 E LINCOLN RD	10/28/2019	P3
C	THEFT 2D FROM MOTOR VEHICLE	5900 N DIVISION ST	10/28/2019	P3
C	THEFT 3D CITY SHOPLIFTING	5800 N DIVISION ST	10/27/2019	P4
C	THEFT 3D CITY SHOPLIFTING	4700 N DIVISION ST	10/28/2019	P3
C	THEFT 3D CITY SHOPLIFTING	4700 N DIVISION ST	10/29/2019	P3
C	THEFT 3D CITY SHOPLIFTING	9200 N COLTON ST	10/31/2019	P3
C	THEFT 3D FROM BUILDING	5600 N LIDGERWOOD ST	10/30/2019	P3
C	THEFT 3D FROM BUILDING	0 E WEILE AVE	10/30/2019	P3
C	THEFT 3D FROM BUILDING	7500 N WISCOMB DR	10/31/2019	P3
C	THEFT 3D FROM BUILDING	7100 N DIVISION ST	11/1/2019	P3
C	THEFT 3D FROM BUILDING	0 E MAYFAIR CT	11/1/2019	P3
C	THEFT 3D FROM MOTOR VEHICLE	7600 N WISCOMB DR	10/27/2019	P3
C	THEFT 3D FROM MOTOR VEHICLE	1100 E EVERETT AVE	10/28/2019	P3
C	THEFT 3D FROM MOTOR VEHICLE	6900 N WISCOMB ST	10/29/2019	P3
A	THEFT 3D FROM MOTOR VEHICLE	1300 E PROVIDENCE AVE	11/1/2019	P3
A	THEFT 3D FROM MOTOR VEHICLE	4700 N DIVISION ST	11/1/2019	P3
C	THEFT 3D SHOPLIFTING	4700 N DIVISION ST	10/28/2019	P2
C	THEFT 3D SHOPLIFTING	4700 N DIVISION ST	10/28/2019	P3
C	THEFT 3D SHOPLIFTING	4700 N DIVISION ST	10/28/2019	P3
C	THEFT 3D SHOPLIFTING	4700 N DIVISION ST	10/28/2019	P3
C	THEFT 3D SHOPLIFTING	4700 N DIVISION ST	10/28/2019	P3
C	THEFT 3D SHOPLIFTING	4700 N DIVISION ST	10/28/2019	P3
C	THEFT 3D SHOPLIFTING	4700 N DIVISION ST	10/28/2019	P3

A/C	Offense Statute	Address	Reported Date	Dist
C	THEFT 3D SHOPLIFTING	4700 N DIVISION ST	10/28/2019	P3
C	THEFT 3D SHOPLIFTING	4700 N DIVISION ST	10/28/2019	P3
C	THEFT 3D SHOPLIFTING	9100 N NEWPORT HWY	10/28/2019	P3
C	THEFT 3D SHOPLIFTING	5800 N DIVISION ST	10/28/2019	P3
C	THEFT 3D SHOPLIFTING	4700 N DIVISION ST	10/29/2019	P3
C	THEFT 3D SHOPLIFTING	4700 N DIVISION ST	10/30/2019	P3
C	THEFT 3D SHOPLIFTING	9200 N COLTON ST	10/31/2019	P3
C	THEFT OF A FIREARM FROM MOTOR VEHICLE	1000 E COZZA DR	10/31/2019	P3
C	THEFT OF MOTOR VEHICLE	800 E NORTH AVE	10/27/2019	P3
C	THEFT OF MOTOR VEHICLE	1100 E QUEEN AVE	10/27/2019	P4
C	THEFT OF MOTOR VEHICLE	8500 N ANTIETAM DR	10/28/2019	P4
C	THEFT OF MOTOR VEHICLE	1300 E BROAD AVE	10/29/2019	P4

SPB3WH

C	THEFT 3D ALL OTHER	1600 E JOSEPH AVE	10/27/2019	P3
C	THEFT 3D FROM BUILDING	1700 E EVERETT AVE	10/28/2019	P3
C	THEFT 3D FROM MOTOR VEHICLE	2000 E DALKE AVE	10/27/2019	P3
C	THEFT OF MOTOR VEHICLE	1500 E QUEEN AVE	10/27/2019	P3

POLICE SUMMARY - Ending: Saturday, November 2, 2019



NE - Northeast District (P4)

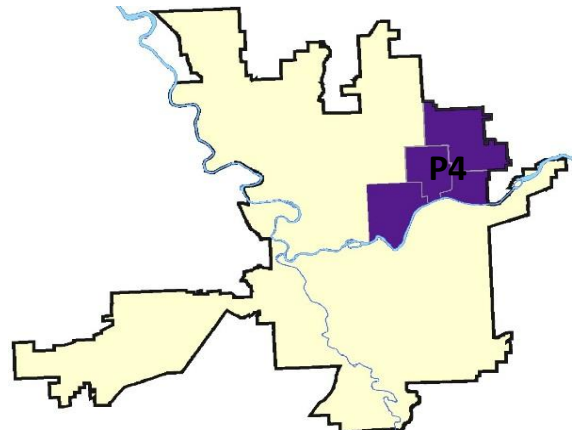
Preliminary IBR Counts

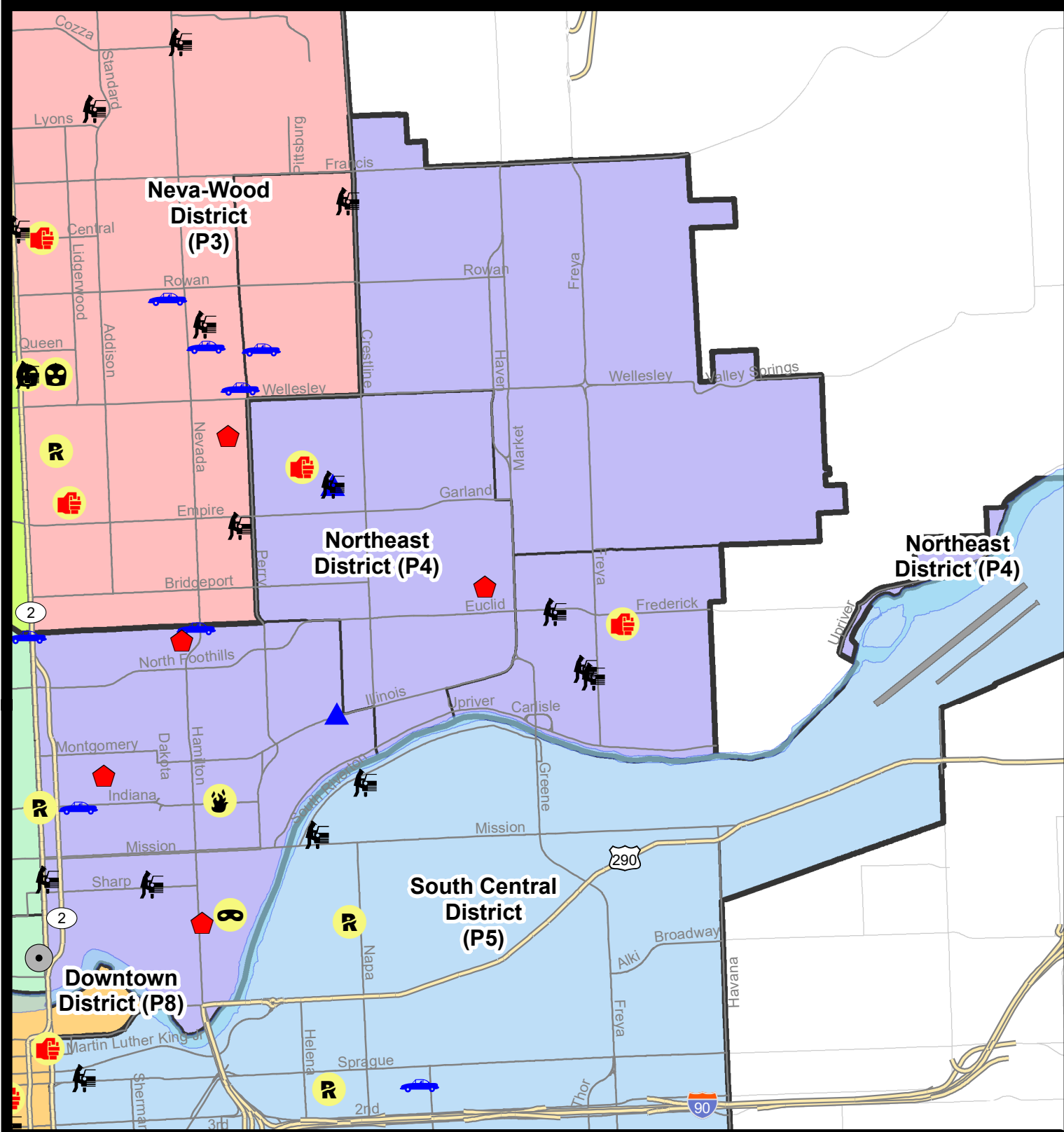
NIBRS Categories (Part 1 Selected)		7 Day Comparison			28 Day Comparison			YTD Comparison		
		Current	Prior	Percent	Current	Prior	Percent	Current	Prior	Percent
Violent	Criminal Homicide	0	0		0	0		0	2	-100.00%
	Rape	2	0		2	2	0.00%	35	46	-23.91%
	Robbery - Commercial	0	0		0	4	-100.00%	15	15	0.00%
	Robbery - Person	1	0		2	4	-50.00%	27	32	-15.63%
	Aggravated Assault - Non DV	2	1	100.00%	6	10	-40.00%	80	85	-5.88%
	Aggravated Assault - DV	0	0		1	5	-80.00%	44	67	-34.33%
Violent Total:		5	1	400.00%	11	25	-56.00%	201	247	-18.62%
Property	Burglary - Residential	4	1	300.00%	8	13	-38.46%	127	172	-26.16%
	Burglary Garage	2	0		3	5	-40.00%	46	68	-32.35%
	Burglary Commercial	0	2	-100.00%	7	3	133.33%	45	55	-18.18%
	Larceny	23	26	-11.54%	94	141	-33.33%	1350	1583	-14.72%
	Vehicle Theft	2	3	-33.33%	14	13	7.69%	218	298	-26.85%
	Arson	1	0		1	0		5	11	-54.55%
Property Total:		32	32	0.00%	127	175	-27.43%	1791	2187	-18.11%
Preliminary Part 1 Crime Totals:		37	33	12.12%	138	200	-31.00%	1992	2434	-18.16%
Current 7 Day Period:		10/27/2019 - 11/2/2019			Prior 7 Day Period:		10/20/2019 - 10/26/2019			
Current 28 Day Period:		10/6/2019 - 11/2/2019			Prior 28 Day Period:		9/8/2019 - 10/5/2019			
Current YTD Day Period:		1/1/2019 - 11/2/2019			Prior YTD Period:		1/1/2018 - 11/2/2018			

Prepared by SPD Crime Analysis Office - Monday, November 4, 2019

NOTE: SPD moved from UCR to the NIBRS reporting standard on 10/4/16 following the transition to a new RMS System. [Numbers on CompStat reports prior to this date should not be used as a comparison to those on this report.](#) Additional info on these reporting standards can be found on the FBI website: <https://ucr.fbi.gov/nibrs-overview>

This chart represents Preliminary counts of selected crime categories from Police Case Reports. Full statistical analysis to determine the confidence level of this data has not been performed. The % change columns on the preliminary counts differ from the percentage change on the NIBRS crime report, sometimes significantly. The CompStat report is designed for operational use and includes only selected NIBRS categories and coding less complex than full NIBRS rules. Official statistics for these and other NIBRS categories can be found on WASPC & FBI websites once available.





City of Spokane
Northeast District (P4)
Selected Crime Codes
2019-10-27 to 2019-11-02
 Prepared By:
Crime Analysis Unit
Spokane Police Department

Legend

NIBRS Events		Burglary Commercial
Criminal Homicide	Robbery Person	Vehicle Prowling
Rape	Aggravated Assault	Vehicle Theft
Robbery Commercial	Burglary Residential	Arson
	Burglary Garage	

For Additional Information on Incidents pertaining to an Area, Trend, or Pattern Contact Information Analysis

*Cases Represent LERMS Crime Codes
 Points may indicate multiple events
 Note: Veh Prowl is only Larceny displayed*

0 0.2 0.4 0.8 Miles

THIS IS NOT A LEGAL DOCUMENT:
 The information shown on this map is compiled from various sources and is subject to constant revision. Information shown on this map should not be used to determine the location of facilities in relationship to property lines, section lines, streets, etc.

Sunday - Saturday

NE - Northeast District (P4)

10/27/2019 TO 11/2/2019



<u>A/C</u>	<u>Offense Statute</u>	<u>Address</u>	<u>Reported Date</u>	<u>Dist</u>
<u>SPB4BE</u>				
A	BURGLARY 2D GARAGE	4000 N NAPA ST	10/27/2019	P4
C	DRIVE BY SHOOTING	1600 E ROCKWELL AVE	10/29/2019	P4
C	RESIDENTIAL BURGLARY	2900 E BRIDGEPORT AVE	10/31/2019	P4
C	THEFT 2D ALL OTHER	1800 E DALTON AVE	10/30/2019	P4
C	THEFT 2D FROM BUILDING	4100 N COOK ST	10/30/2019	P4
C	THEFT 3D FROM BUILDING	4600 N REGAL ST	10/29/2019	P4
A	THEFT 3D FROM MOTOR VEHICLE	4000 N NAPA ST	10/27/2019	P4
<u>SPB4LO</u>				
C	ARSON 1D	1000 E INDIANA AVE	10/30/2019	P4
A	BURGLARY 2D GARAGE	1800 E ILLINOIS AVE	11/1/2019	P2
C	RAPE 2D		10/28/2019	P2
A	RAPE 2D ORAL/ANAL OR SAME SEX		10/30/2019	P2
C	RESIDENTIAL BURGLARY	2900 N HAMILTON ST	10/30/2019	P4
C	RESIDENTIAL BURGLARY	1000 N HAMILTON ST	10/31/2019	P2
A	RESIDENTIAL BURGLARY	2000 N ASTOR ST	10/31/2019	P4
C	ROBBERY 1D PERSON	1000 E DESMET AVE	10/31/2019	P4
C	THEFT 2D ALL OTHER	1300 N HAMILTON ST	10/28/2019	P4
C	THEFT 2D ALL OTHER	200 E NORTH FOOTHILLS DR	10/29/2019	P4
C	THEFT 2D ALL OTHER	900 E MISSION AVE	10/29/2019	P4
C	THEFT 2D ALL OTHER	800 E SPOKANE FALLS BLVD	10/29/2019	P4
C	THEFT 2D FROM BUILDING	900 E MISSION AVE	10/29/2019	P4
C	THEFT 2D FROM MOTOR VEHICLE	600 E SHARP AVE	11/1/2019	P4
C	THEFT 3D ALL OTHER	500 E BOONE AVE	10/31/2019	P4
C	THEFT 3D CITY SHOPLIFTING	900 E MISSION AVE	11/1/2019	P3
C	THEFT 3D FROM BUILDING	200 E NORTH FOOTHILLS DR	10/27/2019	P4
C	THEFT 3D FROM BUILDING	2900 N HAMILTON ST	10/30/2019	P4
C	THEFT 3D FROM MOTOR VEHICLE	1300 N DIVISION ST	10/30/2019	P4
C	THEFT 3D SHOPLIFTING	900 E MISSION AVE	10/27/2019	P4
C	THEFT 3D SHOPLIFTING	900 E MISSION AVE	10/27/2019	P4
C	THEFT 3D SHOPLIFTING	2400 N DIVISION ST	10/28/2019	P4
C	THEFT OF MOTOR VEHICLE	3000 N NEVADA ST	10/27/2019	P4
C	THEFT OF MOTOR VEHICLE	200 E INDIANA AVE	10/31/2019	P2
C	THEFT-CITY (Shoplifting)	2400 N DIVISION ST	10/30/2019	
C	THEFT-CITY (Shoplifting)	2400 N DIVISION ST	11/1/2019	
<u>SPB4MI</u>				
C	ASSAULT 1D	3700 E FAIRVIEW AVE	11/2/2019	P4
C	THEFT 3D FROM MOTOR VEHICLE	3300 E EUCLID AVE	10/29/2019	P4

For protection of victim privacy, the entire address on sexual assault crimes has been redacted.

<u>A/C</u>	<u>Offense Statute</u>	<u>Address</u>	<u>Reported Date</u>	<u>Dist</u>
C	THEFT 3D FROM MOTOR VEHICLE	3500 E MARIETTA AVE	10/30/2019	P2
C	THEFT 3D FROM MOTOR VEHICLE	2600 N FERRALL ST	10/30/2019	P4

SPOKANE POLICE DEPARTMENT



SOUTH **Police Service Area**

PSA Commander

Captain Tracie Meidl

South Central District (P5)

Southeast District (P6)

Southwest District (P7)



POLICE SUMMARY - Ending: Saturday, November 2, 2019

SOUTH PRECINCT (P5, P6, and P7)



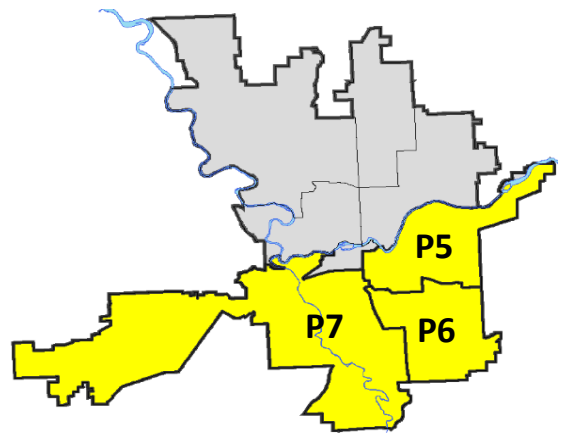
Preliminary IBR Counts

NIBRS Categories (Part 1 Selected)		7 Day Comparison			28 Day Comparison			YTD Comparison		
		Current	Prior	Percent	Current	Prior	Percent	Current	Prior	Percent
Violent	Criminal Homicide	0	0		0	0		2	2	0.00%
	Rape	2	3	-33.33%	7	4	75.00%	56	81	-30.86%
	Robbery - Commercial	0	0		1	0		7	13	-46.15%
	Robbery - Person	0	2	-100.00%	3	5	-40.00%	57	50	14.00%
	Aggravated Assault - Non DV	0	3	-100.00%	11	14	-21.43%	138	160	-13.75%
	Aggravated Assault - DV	2	0		7	13	-46.15%	105	115	-8.70%
Violent Total:		4	8	-50.00%	29	36	-19.44%	365	421	-13.30%
Property	Burglary - Residential	1	7	-85.71%	20	17	17.65%	227	321	-29.28%
	Burglary Garage	6	8	-25.00%	18	19	-5.26%	185	145	27.59%
	Burglary Commercial	1	5	-80.00%	16	13	23.08%	131	137	-4.38%
	Larceny	51	66	-22.73%	232	265	-12.45%	2610	2772	-5.84%
	Vehicle Theft	3	6	-50.00%	27	34	-20.59%	305	419	-27.21%
	Arson	0	0		0	0		10	11	-9.09%
Property Total:		62	92	-32.61%	313	348	-10.06%	3468	3805	-8.86%
Preliminary Part 1 Crime Totals:		66	100	-34.00%	342	384	-10.94%	3833	4226	-9.30%
Current 7 Day Period:		10/27/2019 - 11/2/2019			Prior 7 Day Period:		10/20/2019 - 10/26/2019			
Current 28 Day Period:		10/6/2019 - 11/2/2019			Prior 28 Day Period:		9/8/2019 - 10/5/2019			
Current YTD Day Period:		1/1/2019 - 11/2/2019			Prior YTD Period:		1/1/2018 - 11/2/2018			

Prepared by SPD Crime Analysis Office - Monday, November 4, 2019

NOTE: SPD moved from UCR to the NIBRS reporting standard on 10/4/16 following the transition to a new RMS System. [Numbers on CompStat reports prior to this date should not be used as a comparison to those on this report.](#) Additional info on these reporting standards can be found on the FBI website: <https://ucr.fbi.gov/nibrs-overview>

This chart represents Preliminary counts of selected crime categories from Police Case Reports. Full statistical analysis to determine the confidence level of this data has not been performed. The % change columns on the preliminary counts differ from the percentage change on the NIBRS crime report, sometimes significantly. The CompStat report is designed for operational use and includes only selected NIBRS categories and coding less complex than full NIBRS rules. Official statistics for these and other NIBRS categories can be found on WASPC & FBI websites once available.



POLICE SUMMARY - Ending: Saturday, November 2, 2019



SE - South Central District (P5)

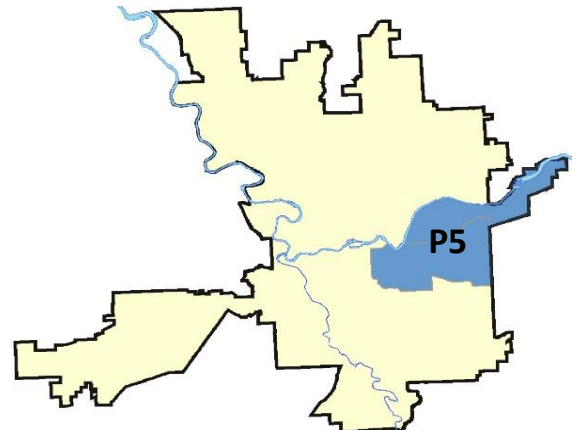
Preliminary IBR Counts


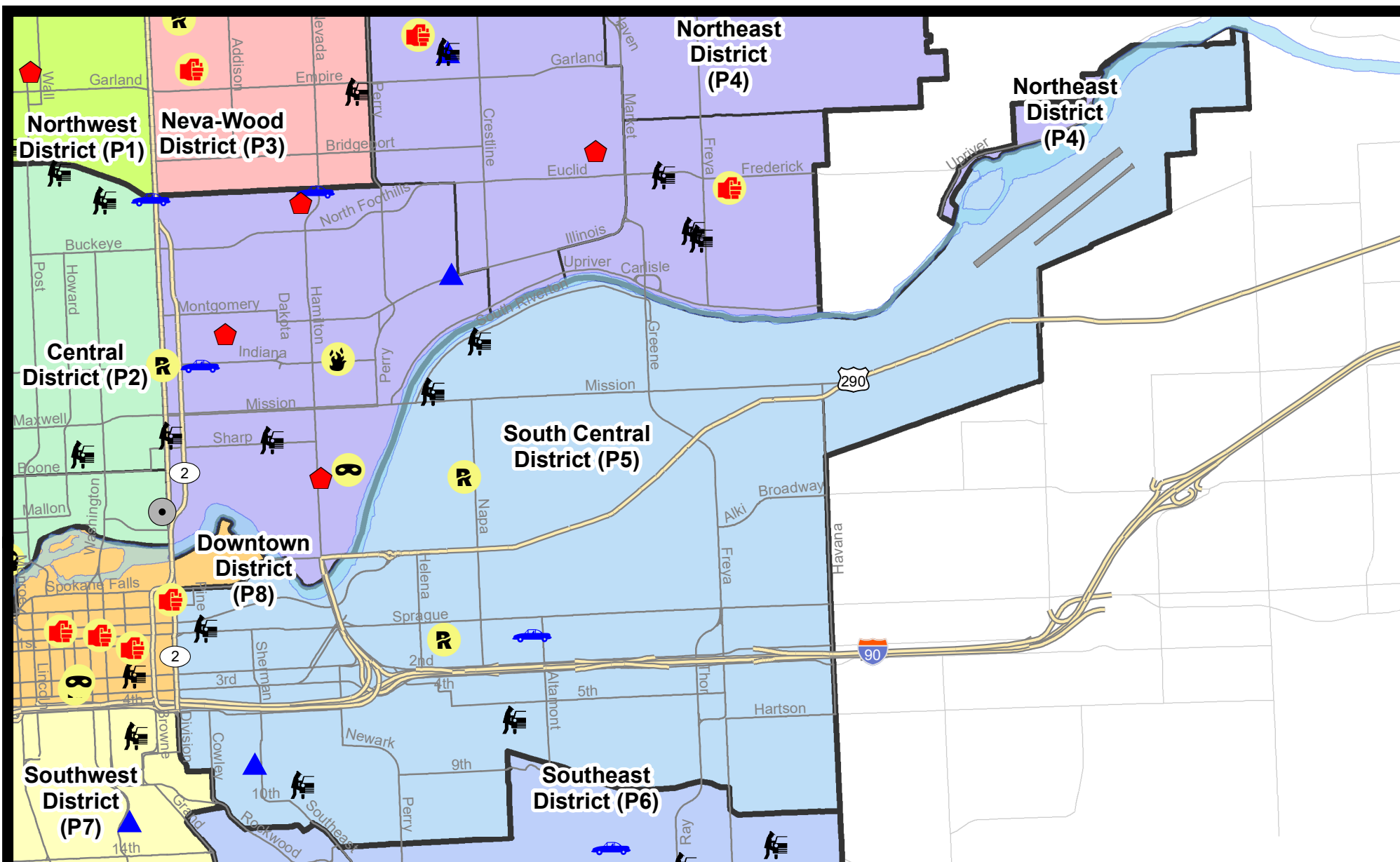
NIBRS Categories (Part 1 Selected)		7 Day Comparison			28 Day Comparison			YTD Comparison		
		Current	Prior	Percent	Current	Prior	Percent	Current	Prior	Percent
Violent	Criminal Homicide	0	0		0	0		2	2	0.00%
	Rape	2	3	-33.33%	6	0		25	37	-32.43%
	Robbery - Commercial	0	0		0	0		3	7	-57.14%
	Robbery - Person	0	2	-100.00%	2	2	0.00%	29	29	0.00%
	Aggravated Assault - Non DV	0	1	-100.00%	6	6	0.00%	65	77	-15.58%
	Aggravated Assault - DV	0	0		2	7	-71.43%	48	47	2.13%
Violent Total:		2	6	-66.67%	16	15	6.67%	172	199	-13.57%
Property	Burglary - Residential	0	3	-100.00%	12	9	33.33%	73	113	-35.40%
	Burglary Garage	1	2	-50.00%	4	5	-20.00%	36	45	-20.00%
	Burglary Commercial	0	3	-100.00%	7	10	-30.00%	76	89	-14.61%
	Larceny	17	25	-32.00%	84	93	-9.68%	964	1104	-12.68%
	Vehicle Theft	1	2	-50.00%	14	18	-22.22%	146	183	-20.22%
	Arson	0	0		0	0		7	5	40.00%
Property Total:		19	35	-45.71%	121	135	-10.37%	1302	1539	-15.40%
Preliminary Part 1 Crime Totals:		21	41	-48.78%	137	150	-8.67%	1474	1738	-15.19%
Current 7 Day Period:		10/27/2019 - 11/2/2019			Prior 7 Day Period:		10/20/2019 - 10/26/2019			
Current 28 Day Period:		10/6/2019 - 11/2/2019			Prior 28 Day Period:		9/8/2019 - 10/5/2019			
Current YTD Day Period:		1/1/2019 - 11/2/2019			Prior YTD Period:		1/1/2018 - 11/2/2018			

Prepared by SPD Crime Analysis Office - Monday, November 4, 2019

NOTE: SPD moved from UCR to the NIBRS reporting standard on 10/4/16 following the transition to a new RMS System. [Numbers on CompStat reports prior to this date should not be used as a comparison to those on this report.](#) Additional info on these reporting standards can be found on the FBI website: <https://ucr.fbi.gov/nibrs-overview>

This chart represents Preliminary counts of selected crime categories from Police Case Reports. Full statistical analysis to determine the confidence level of this data has not been performed. The % change columns on the preliminary counts differ from the percentage change on the NIBRS crime report, sometimes significantly. The CompStat report is designed for operational use and includes only selected NIBRS categories and coding less complex than full NIBRS rules. Official statistics for these and other NIBRS categories can be found on WASPC & FBI websites once available.





City of Spokane
South Central District (P5)
Selected
Crime Types
2019-10-27 to 2019-11-02

Prepared By:
Crime Analysis Unit
Spokane Police Department

Legend

NIBRS Events



Criminal Homicide



Rape



Robbery Commercial



Robbery Person



Aggravated Assault



Burglary Residential



Burglary Garage



Burglary Commercial



Vehicle Prowling



Vehicle Theft



Arson

Cases Represent LERMS Crime Codes

Points may indicate multiple events

Note: Veh Prowl is only Larceny category displayed



For Additional Information on Incidents
 pertaining to an Area, Trend, or Pattern
 Contact Information Analysis

0 0.2 0.4 0.6 0.8 1 Miles



THIS IS NOT A LEGAL DOCUMENT:
 The information shown on this map is compiled
 from various sources and is subject to constant
 revision. Information shown on this map should
 not be used to determine the location of facilities
 in relationship to property lines, section lines,
 streets, etc.

Sunday - Saturday

SE - South Central District (P5)

10/27/2019 TO 11/2/2019



<u>A/C</u>	<u>Offense Statute</u>	<u>Address</u>	<u>Reported Date</u>	<u>Dist</u>
<u>SPC5EC</u>				
C	BURGLARY 2D GARAGE	400 E 7TH AVE	10/27/2019	P5
C	RAPE OF A CHILD 1D		10/27/2019	P3
C	THEFT 1D POCKET PICKING	500 N FREYA ST	10/29/2019	P5
C	THEFT 2D ALL OTHER	0 E 3RD AVE	10/29/2019	P5
C	THEFT 2D FROM BUILDING	700 S RALPH ST	10/27/2019	P5
C	THEFT 2D FROM MOTOR VEHICLE	2100 E 6TH AVE	10/31/2019	P5
C	THEFT 3D ALL OTHER	900 S FREYA ST	10/31/2019	P5
C	THEFT 3D CITY SHOPLIFTING	400 S THOR ST	10/29/2019	P6
C	THEFT 3D FROM BUILDING	4000 E 4TH AVE	10/29/2019	P5
C	THEFT 3D FROM BUILDING	200 E 2ND AVE	11/1/2019	P5
A	THEFT 3D FROM MOTOR VEHICLE	700 E 9TH AVE	10/31/2019	P5
A	THEFT 3D FROM MOTOR VEHICLE	200 E SPRAGUE AVE	10/31/2019	P5
C	THEFT 3D FROM MOTOR VEHICLE	2100 E 6TH AVE	11/1/2019	P5
C	THEFT 3D VEHICLE PARTS AND ACCESSORIES	1100 E 1ST AVE	11/1/2019	P5
C	THEFT OF MOTOR VEHICLE	2300 E 1ST AVE	10/28/2019	P6
<u>SPC5GP</u>				
C	RAPE 3D		10/29/2019	P6
C	THEFT 2D FROM BUILDING	600 N MADELIA ST	10/29/2019	P5
C	THEFT 2D FROM BUILDING	600 N MADELIA ST	10/29/2019	P6
C	THEFT 2D FROM MOTOR VEHICLE	1600 E SOUTH RIVERTON AVE	10/30/2019	P5
C	THEFT 2D FROM MOTOR VEHICLE	1900 N CRESTLINE ST	11/1/2019	P5
C	THEFT 3D FROM MOTOR VEHICLE	1600 E SOUTH RIVERTON AVE	10/31/2019	P5

POLICE SUMMARY - Ending: Saturday, November 2, 2019



SE - Southeast District (P6)

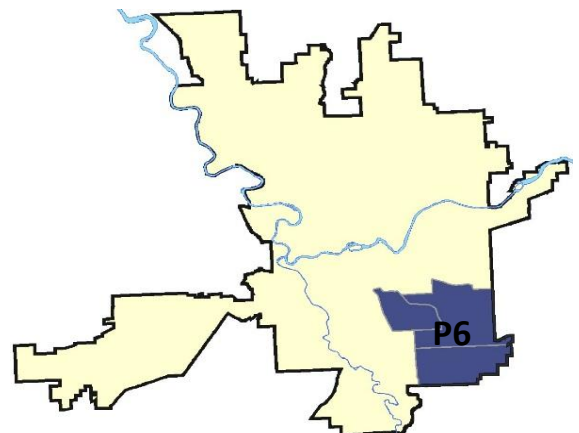
Preliminary IBR Counts

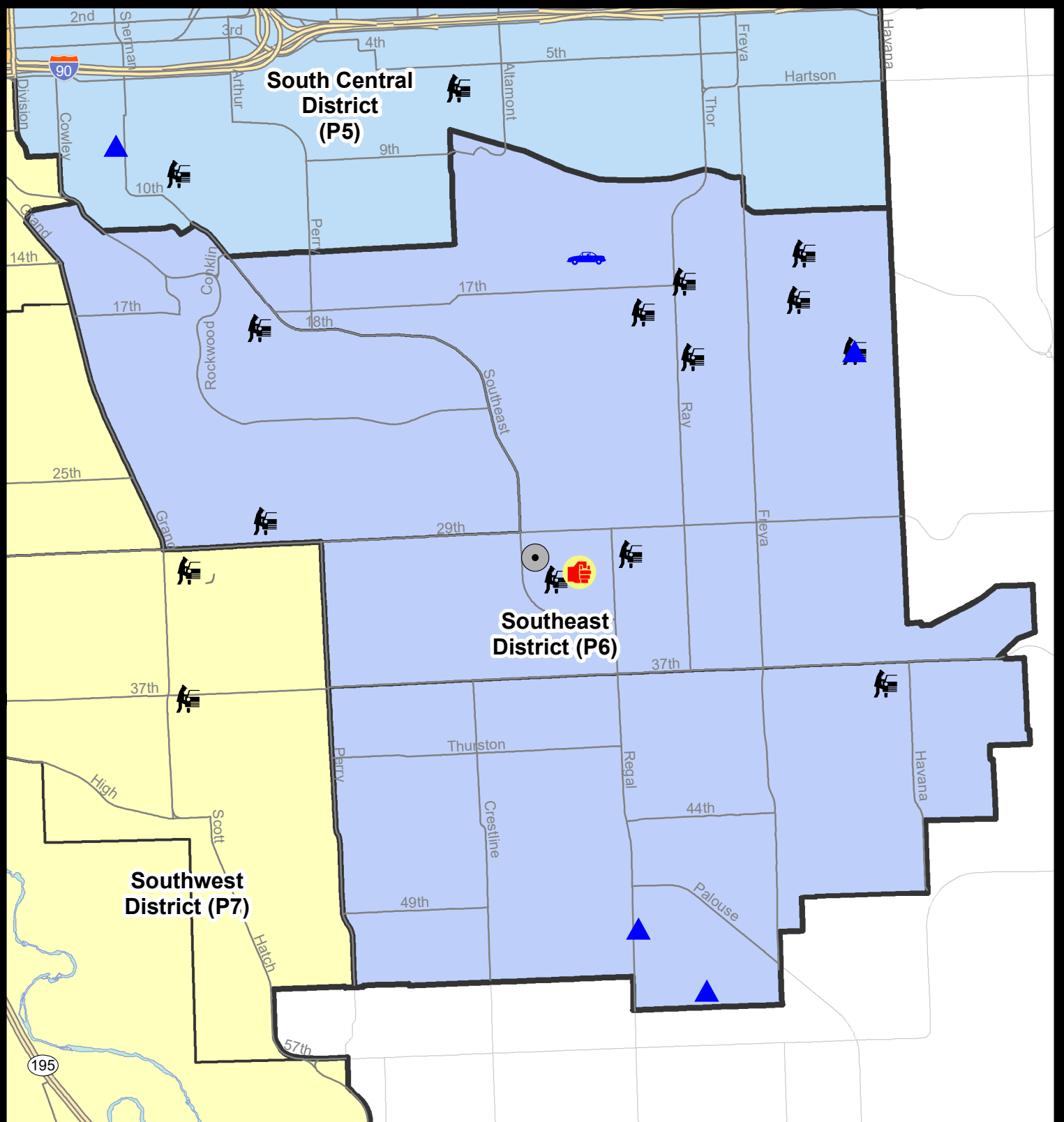
NIBRS Categories (Part 1 Selected)		7 Day Comparison			28 Day Comparison			YTD Comparison		
		Current	Prior	Percent	Current	Prior	Percent	Current	Prior	Percent
Violent	Criminal Homicide	0	0		0	0		0	0	
	Rape	0	0		1	4	-75.00%	14	14	0.00%
	Robbery - Commercial	0	0		0	0		2	2	0.00%
	Robbery - Person	0	0		1	0		10	5	100.00%
	Aggravated Assault - Non DV	0	0		0	1	-100.00%	13	30	-56.67%
	Aggravated Assault - DV	1	0		1	4	-75.00%	21	29	-27.59%
Violent Total:		1	0		3	9	-66.67%	60	80	-25.00%
Property	Burglary - Residential	0	0		2	5	-60.00%	57	83	-31.33%
	Burglary Garage	3	5	-40.00%	9	3	200.00%	70	30	133.33%
	Burglary Commercial	1	0		3	0		12	14	-14.29%
	Larceny	20	19	5.26%	71	69	2.90%	636	646	-1.55%
	Vehicle Theft	1	1	0.00%	6	5	20.00%	61	71	-14.08%
	Arson	0	0		0	0		1	3	-66.67%
Property Total:		25	25	0.00%	91	82	10.98%	837	847	-1.18%
Preliminary Part 1 Crime Totals:		26	25	4.00%	94	91	3.30%	897	927	-3.24%
Current 7 Day Period:		10/27/2019 - 11/2/2019			Prior 7 Day Period:		10/20/2019 - 10/26/2019			
Current 28 Day Period:		10/6/2019 - 11/2/2019			Prior 28 Day Period:		9/8/2019 - 10/5/2019			
Current YTD Day Period:		1/1/2019 - 11/2/2019			Prior YTD Period:		1/1/2018 - 11/2/2018			

Prepared by SPD Crime Analysis Office - Monday, November 4, 2019

NOTE: SPD moved from UCR to the NIBRS reporting standard on 10/4/16 following the transition to a new RMS System. [Numbers on CompStat reports prior to this date should not be used as a comparison to those on this report.](#) Additional info on these reporting standards can be found on the FBI website: <https://ucr.fbi.gov/nibrs-overview>

This chart represents Preliminary counts of selected crime categories from Police Case Reports. Full statistical analysis to determine the confidence level of this data has not been performed. The % change columns on the preliminary counts differ from the percentage change on the NIBRS crime report, sometimes significantly. The CompStat report is designed for operational use and includes only selected NIBRS categories and coding less complex than full NIBRS rules. Official statistics for these and other NIBRS categories can be found on WASPC & FBI websites once available.





City of Spokane
Southeast District (P6)
Selected
Crime Codes
2019-10-27 to 2019-11-02
 Prepared By:
 Crime Analysis Unit
 Spokane Police Department

Legend

NIBRS Events



Criminal Homicide



Rape



Robbery Commercial



Robbery Person



Aggravated Assault



Burglary Residential



Burglary Garage



Burglary Commercial



Vehicle Prowling



Vehicle Theft



Arson



Cases Represent LERMS Crime Codes
 Points may indicate multiple events
 Note: Veh Prowl is only Larceny displayed

For Additional Information on
 Incidents pertaining to an
 Area, Trend, or Pattern
 Contact Information Analysis

0 0.15 0.3 0.6 Miles



THIS IS NOT A LEGAL DOCUMENT:
 The information shown on this map is compiled
 from various sources and is subject to constant
 revision. Information shown on this map should
 not be used to determine the location of facilities
 in relationship to property lines, section lines,
 streets, etc.

Sunday - Saturday

SE - Southeast District (P6)

10/27/2019 TO 11/2/2019



<u>A/C</u>	<u>Offense Statute</u>	<u>Address</u>	<u>Reported Date</u>	<u>Dist</u>
<u>SPC6LH</u>				
C	ASSAULT 2D	2700 E 31ST AVE	10/27/2019	P6
C	BURGLARY 2D COMMERCIAL	2500 E 29TH AVE	11/1/2019	P6
A	BURGLARY 2D GARAGE	4100 E CONGRESS AVE	10/27/2019	P6
A	MAIL THEFT	2100 E 14TH AVE	10/31/2019	P6
C	THEFT 2D FROM MOTOR VEHICLE	3200 E CONGRESS AVE	10/28/2019	P6
C	THEFT 2D FROM MOTOR VEHICLE	3800 E 16TH AVE	10/29/2019	P6
C	THEFT 2D FROM MOTOR VEHICLE	3000 E 30TH AVE	10/31/2019	P6
C	THEFT 3D FROM BUILDING	2900 E 29TH AVE	10/29/2019	P6
A	THEFT 3D FROM MOTOR VEHICLE	4100 E CONGRESS AVE	10/27/2019	P6
C	THEFT 3D FROM MOTOR VEHICLE	3200 E 17TH AVE	10/28/2019	P6
C	THEFT 3D FROM MOTOR VEHICLE	3100 E 18TH AVE	10/28/2019	P6
C	THEFT 3D FROM MOTOR VEHICLE	3800 E 18TH AVE	10/29/2019	P6
C	THEFT 3D FROM MOTOR VEHICLE	3100 S MT VERNON ST	10/30/2019	P6
C	THEFT 3D SHOPLIFTING	1800 S MT VERNON ST	10/27/2019	P1
C	THEFT OF MOTOR VEHICLE	2700 E 15TH AVE	10/27/2019	P6
<u>SPC6RW</u>				
A	THEFT 3D ALL OTHER	800 E SYRINGA RD	10/29/2019	P6
A	THEFT 3D FROM MOTOR VEHICLE	1000 E 28TH AVE	10/29/2019	P6
C	THEFT 3D FROM MOTOR VEHICLE	1000 E 18TH AVE	10/31/2019	P6
<u>SPC6SG</u>				
C	BURGLARY 2D GARAGE	5000 S REGAL ST	10/28/2019	P6
C	BURGLARY 2D GARAGE	3300 E 55TH AVE	10/29/2019	P6
C	MAIL THEFT	5200 S WOODFIELD LN	10/28/2019	P6
C	MAIL THEFT	5100 S WOODFIELD LN	10/28/2019	P6
C	MAIL THEFT	3200 E 44TH AVE	10/29/2019	P6
C	THEFT 3D FROM MOTOR VEHICLE	4200 E 38TH AVE	10/29/2019	P6
C	THEFT 3D SHOPLIFTING	4400 S REGAL ST	10/28/2019	P6
C	THEFT 3D SHOPLIFTING	4900 S REGAL ST	10/31/2019	P6

POLICE SUMMARY - Ending: Saturday, November 2, 2019



SW - Southwest District (P7)

Preliminary IBR Counts

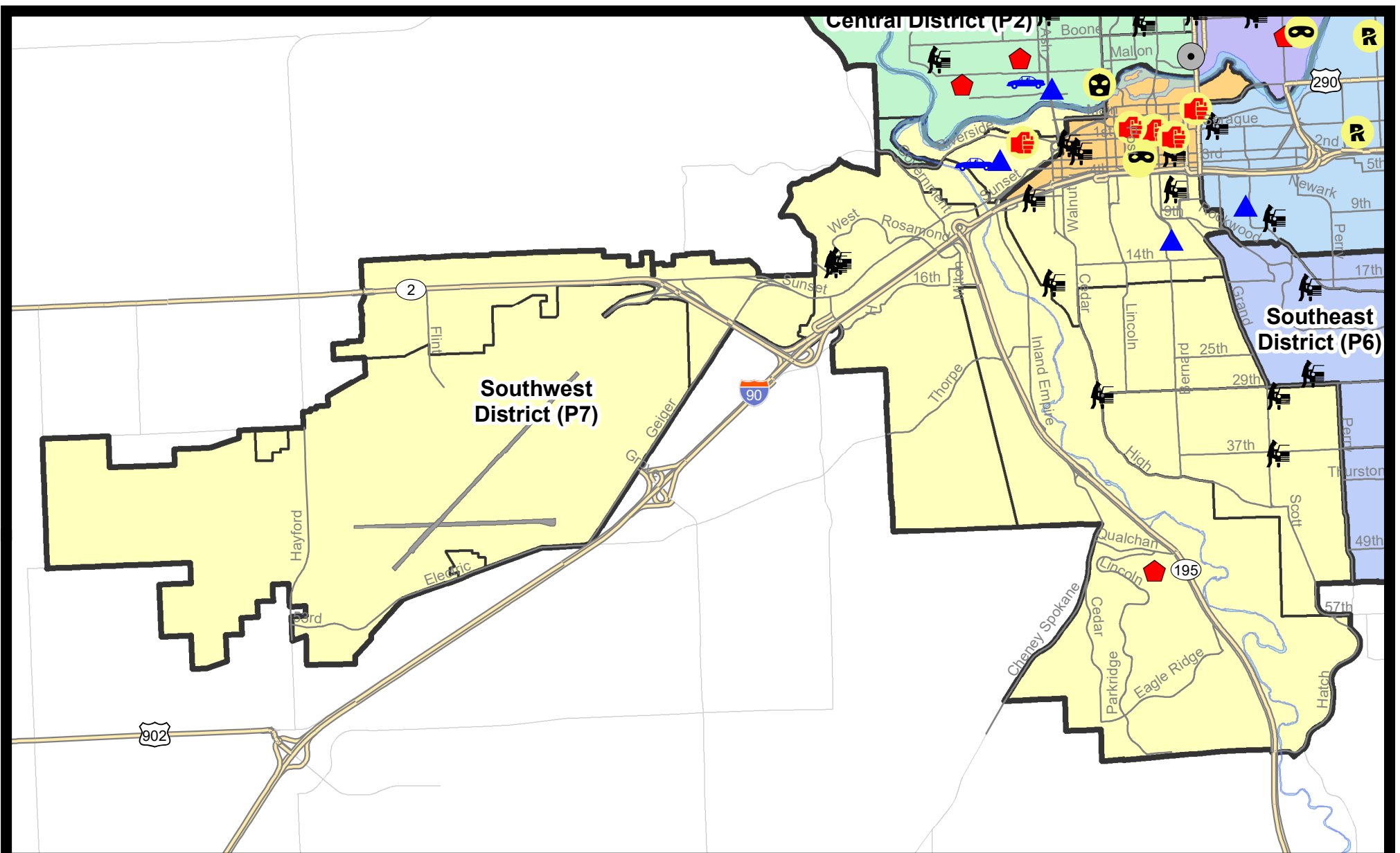
NIBRS Categories (Part 1 Selected)		7 Day Comparison			28 Day Comparison			YTD Comparison		
		Current	Prior	Percent	Current	Prior	Percent	Current	Prior	Percent
Violent	Criminal Homicide	0	0		0	0		0	0	
	Rape	0	0		0	0		17	30	-43.33%
	Robbery - Commercial	0	0		1	0		2	4	-50.00%
	Robbery - Person	0	0		0	3	-100.00%	18	16	12.50%
	Aggravated Assault - Non DV	0	2	-100.00%	5	7	-28.57%	60	53	13.21%
	Aggravated Assault - DV	1	0		4	2	100.00%	36	39	-7.69%
Violent Total:		1	2	-50.00%	10	12	-16.67%	133	142	-6.34%
Property	Burglary - Residential	1	4	-75.00%	6	3	100.00%	97	125	-22.40%
	Burglary Garage	2	1	100.00%	5	11	-54.55%	79	70	12.86%
	Burglary Commercial	0	2	-100.00%	6	3	100.00%	43	34	26.47%
	Larceny	14	22	-36.36%	77	103	-25.24%	1010	1022	-1.17%
	Vehicle Theft	1	3	-66.67%	7	11	-36.36%	98	165	-40.61%
	Arson	0	0		0	0		2	3	-33.33%
Property Total:		18	32	-43.75%	101	131	-22.90%	1329	1419	-6.34%
Preliminary Part 1 Crime Totals:		19	34	-44.12%	111	143	-22.38%	1462	1561	-6.34%
Current 7 Day Period:		10/27/2019 - 11/2/2019			Prior 7 Day Period:		10/20/2019 - 10/26/2019			
Current 28 Day Period:		10/6/2019 - 11/2/2019			Prior 28 Day Period:		9/8/2019 - 10/5/2019			
Current YTD Day Period:		1/1/2019 - 11/2/2019			Prior YTD Period:		1/1/2018 - 11/2/2018			

Prepared by SPD Crime Analysis Office - Monday, November 4, 2019

NOTE: SPD moved from UCR to the NIBRS reporting standard on 10/4/16 following the transition to a new RMS System. [Numbers on CompStat reports prior to this date should not be used as a comparison to those on this report.](#) Additional info on these reporting standards can be found on the FBI website: <https://ucr.fbi.gov/nibrs-overview>

This chart represents Preliminary counts of selected crime categories from Police Case Reports. Full statistical analysis to determine the confidence level of this data has not been performed. The % change columns on the preliminary counts differ from the percentage change on the NIBRS crime report, sometimes significantly. The CompStat report is designed for operational use and includes only selected NIBRS categories and coding less complex than full NIBRS rules. Official statistics for these and other NIBRS categories can be found on WASPC & FBI websites once available.



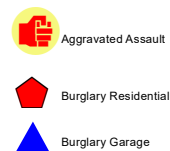



City of Spokane
Southwest District (P7)
Selected
Crime Types
2019-10-27 to 2019-11-02

Prepared By:
Crime Analysis Unit
Spokane Police Department

Legend

NIBRS Events



Cases Represent LERMS Crime Codes
 Points may indicate multiple events
 Note: Veh Prowl is only Larceny category displayed



For Additional Information on Incidents
 pertaining to an Area, Trend, or Pattern
 Contact Information Analysis

0 0.2 0.4 0.6 0.8 1 1.2 1.4 1.6 Miles



THIS IS NOT A LEGAL DOCUMENT:
 The information shown on this map is compiled
 from various sources and is subject to constant
 revision. Information shown on this map should
 not be used to determine the location of facilities
 in relationship to property lines, section lines,
 streets, etc.



Sunday - Saturday

SE - Southwest District (P7)

10/27/2019 TO 11/2/2019



<u>A/C</u>	<u>Offense Statute</u>	<u>Address</u>	<u>Reported Date</u>	<u>Dist</u>
<u>SPD7BA</u>				
C	ASSAULT 1D	1900 W 1ST AVE	10/30/2019	P7
C	BURGLARY 2D GARAGE	2100 W 2ND AVE	10/28/2019	P7
C	TAKING MOTOR VEHICLE WITHOUT PERMISSION 2D	2400 W 2ND AVE	10/31/2019	P3
<u>SPD7CH</u>				
C	BURGLARY 2D GARAGE	200 W SUMNER AVE	11/1/2019	P7
C	THEFT 3D FROM MOTOR VEHICLE	200 W 6TH AVE	10/27/2019	P7
A	THEFT 3D FROM MOTOR VEHICLE	1800 W 6TH AVE	10/30/2019	P7
C	THEFT 3D FROM MOTOR VEHICLE	1500 S ASH ST	10/31/2019	P7
<u>SPD7CS</u>				
C	MAIL THEFT	3900 S SHERMAN ST	10/31/2019	P7
	THEFT 1D ALL OTHER	600 W 33RD AVE	10/29/2019	P7
C	THEFT 2D FROM MOTOR VEHICLE	W 29TH AVE / S HIGH DR	10/31/2019	P7
C	THEFT 3D FROM MOTOR VEHICLE	700 E 37TH AVE	10/31/2019	P7
A	THEFT 3D FROM MOTOR VEHICLE	800 E 29TH AVE	11/1/2019	P7
<u>SPD7LC</u>				
C	RESIDENTIAL BURGLARY	700 W BOLAN AVE	10/28/2019	P7
C	THEFT 2D ALL OTHER	700 W BASALT RIDGE DR	11/1/2019	P7
C	THEFT 3D ALL OTHER	500 S A ST	10/31/2019	P7
A	THEFT 3D ALL OTHER	6700 S BAYMONT CT	10/31/2019	P7
C	THEFT 3D FROM BUILDING	700 W BOLAN AVE	10/28/2019	P7
<u>SPD7WH</u>				
C	THEFT 3D FROM MOTOR VEHICLE	1200 S WESTCLIFF PL	10/31/2019	P5
C	THEFT 3D FROM MOTOR VEHICLE	1300 S WESTCLIFF PL	10/31/2019	P7

SPOKANE POLICE DEPARTMENT

DOWNTOWN

Police Service Area



PSA Commander

Captain David Singley



POLICE SUMMARY - Ending: Saturday, November 2, 2019

DOWNTOWN PRECINCT (P8)



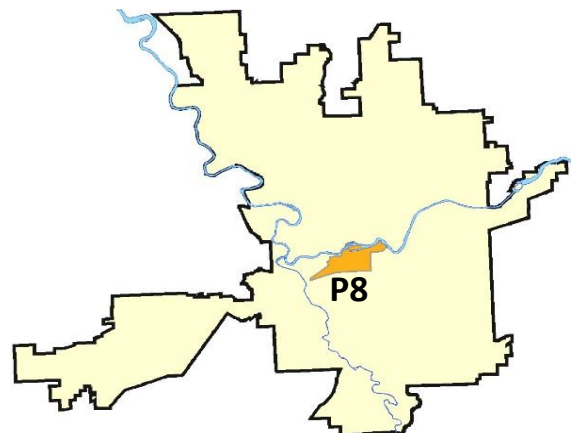
Preliminary IBR Counts

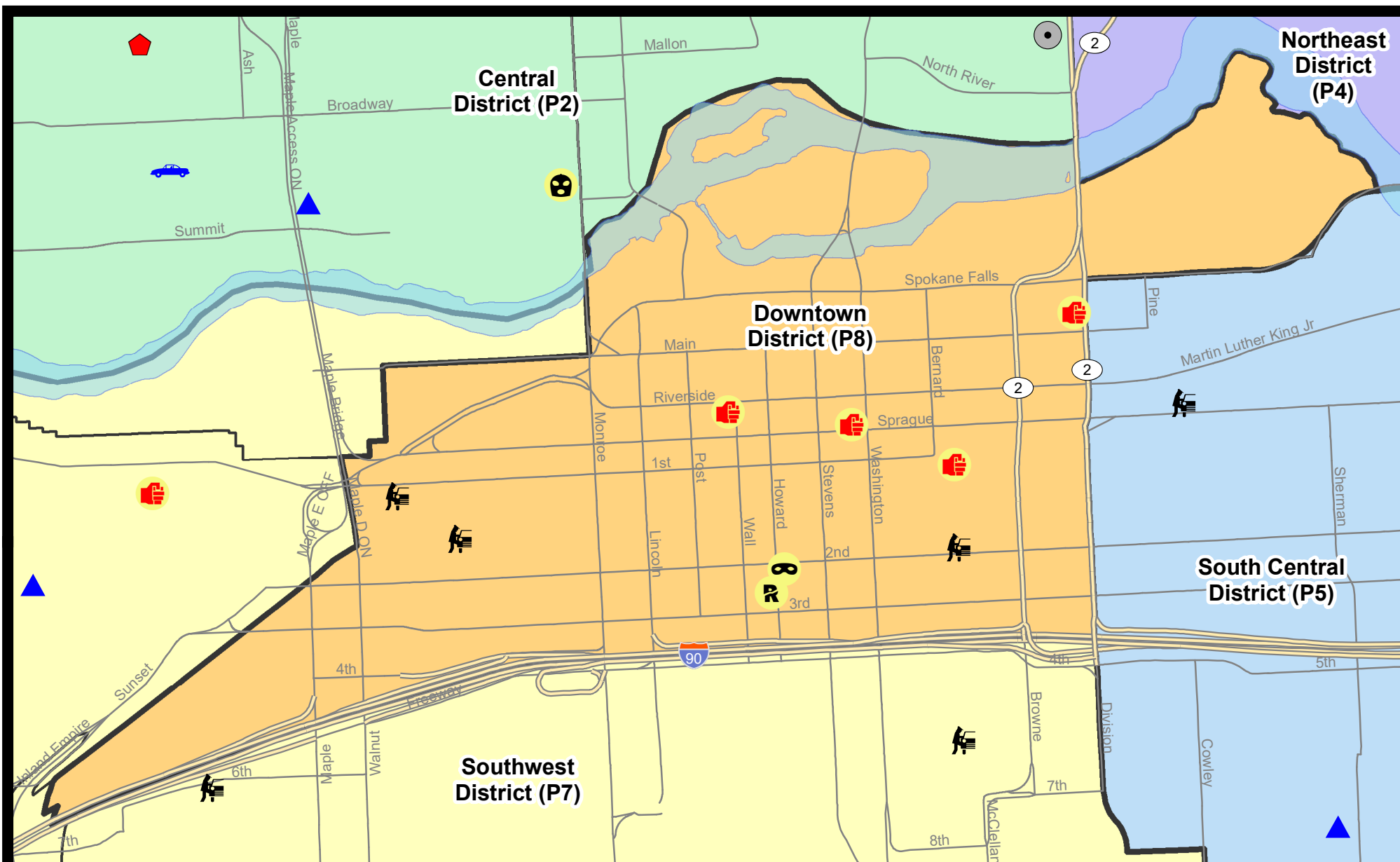
NIBRS Categories (Part 1 Selected)		7 Day Comparison			28 Day Comparison			YTD Comparison		
		Current	Prior	Percent	Current	Prior	Percent	Current	Prior	Percent
Violent	Criminal Homicide	0	0		0	0		0	1	-100.00%
	Rape	2	1	100.00%	3	1	200.00%	30	41	-26.83%
	Robbery - Commercial	0	1	-100.00%	1	0		10	7	42.86%
	Robbery - Person	1	1	0.00%	4	6	-33.33%	40	39	2.56%
	Aggravated Assault - Non DV	4	2	100.00%	13	12	8.33%	102	120	-15.00%
	Aggravated Assault - DV	0	0		0	2	-100.00%	12	21	-42.86%
Violent Total:		7	5	40.00%	21	21	0.00%	194	229	-15.28%
Property	Burglary - Residential	0	0		0	3	-100.00%	15	22	-31.82%
	Burglary Garage	0	0		0	0		1	0	
	Burglary Commercial	0	0		2	2	0.00%	59	53	11.32%
	Larceny	14	27	-48.15%	79	74	6.76%	828	979	-15.42%
	Vehicle Theft	0	3	-100.00%	6	2	200.00%	55	61	-9.84%
	Arson	0	0		1	1	0.00%	8	9	-11.11%
Property Total:		14	30	-53.33%	88	82	7.32%	966	1124	-14.06%
Preliminary Part 1 Crime Totals:		21	35	-40.00%	109	103	5.83%	1160	1353	-14.26%
Current 7 Day Period:		10/27/2019 - 11/2/2019			Prior 7 Day Period:		10/20/2019 - 10/26/2019			
Current 28 Day Period:		10/6/2019 - 11/2/2019			Prior 28 Day Period:		9/8/2019 - 10/5/2019			
Current YTD Day Period:		1/1/2019 - 11/2/2019			Prior YTD Period:		1/1/2018 - 11/2/2018			

Prepared by SPD Crime Analysis Office - Monday, November 4, 2019

NOTE: SPD moved from UCR to the NIBRS reporting standard on 10/4/16 following the transition to a new RMS System. [Numbers on CompStat reports prior to this date should not be used as a comparison to those on this report.](#) Additional info on these reporting standards can be found on the FBI website: <https://ucr.fbi.gov/nibrs-overview>

This chart represents Preliminary counts of selected crime categories from Police Case Reports. Full statistical analysis to determine the confidence level of this data has not been performed. The % change columns on the preliminary counts differ from the percentage change on the NIBRS crime report, sometimes significantly. The CompStat report is designed for operational use and includes only selected NIBRS categories and coding less complex than full NIBRS rules. Official statistics for these and other NIBRS categories can be found on WASPC & FBI websites once available.





City of Spokane
Downtown District (P8)
Selected
Crime Types
2019-10-27 to 2019-11-02
 Prepared By:
 Crime Analysis Unit
 Spokane Police Department

Legend

NIBRS Events



Robbery Commercial

Robbery Person



Aggravated Assault



Burglary Residential



Burglary Garage



Burglary Commercial



Vehicle Prowling



Vehicle Theft



Arson

Cases Represent LERMS Crime Codes
 Points may indicate multiple events
 Note: Veh Prowl is only Larceny category displayed



For Additional Information on Incidents
 pertaining to an Area, Trend, or Pattern
 Contact Information Analysis

0 0.2 Miles



THIS IS NOT A LEGAL DOCUMENT:
 The information shown on this map is compiled
 from various sources and is subject to constant
 revision. Information shown on this map should
 not be used to determine the location of facilities
 in relationship to property lines, section lines,
 streets, etc.



Sunday - Saturday

SW - Downtown District (P8)

10/27/2019 TO 11/2/2019



<u>A/C</u>	<u>Offense Statute</u>	<u>Address</u>	<u>Reported Date</u>	<u>Dist</u>
<u>SPD8RS</u>				
C	ASSAULT 1D	400 W SPRAGUE AVE	10/27/2019	P8
C	ASSAULT 4D WEAPON AND PRIOR DV CONVICTIONS	700 W RIVERSIDE AVE	10/28/2019	
C	BURGLARY 2D FENCED AREA	200 S POST ST	10/31/2019	P8
C	HARASSMENT FELONY WEAPON INVOLVED	200 N DIVISION ST	10/27/2019	P8
C	IBR Purposes Only - Aggravated Assault	200 W 1ST AVE	10/31/2019	P8
C	RAPE 1D		11/1/2019	P8
C	RAPE 2D ORAL/ANAL OR SAME SEX		10/31/2019	P8
C	ROBBERY 1D PERSON	500 W 2ND AVE	10/30/2019	P8
C	THEFT 2D FROM MOTOR VEHICLE	200 W 2ND AVE	10/27/2019	P8
C	THEFT 3D ALL OTHER	200 W SPRAGUE AVE	10/28/2019	P8
C	THEFT 3D ALL OTHER	700 W RIVERSIDE AVE	10/28/2019	P8
C	THEFT 3D ALL OTHER	100 S ADAMS ST	10/30/2019	P8
C	THEFT 3D CITY SHOPLIFTING	700 W MAIN AVE	10/28/2019	P8
C	THEFT 3D FROM BUILDING	200 W SPRAGUE AVE	10/27/2019	P8
C	THEFT 3D FROM BUILDING	700 W RIVERSIDE AVE	10/29/2019	P8
C	THEFT 3D FROM BUILDING	100 S ADAMS ST	10/30/2019	P8
C	THEFT 3D FROM BUILDING	100 S DIVISION ST	10/30/2019	P8
C	THEFT 3D FROM MOTOR VEHICLE	100 S CEDAR ST	10/27/2019	P8
C	THEFT 3D FROM MOTOR VEHICLE	100 S ADAMS ST	10/30/2019	P8
C	THEFT 3D SHOPLIFTING	700 W MAIN AVE	10/27/2019	P8
C	THEFT 3D SHOPLIFTING	700 W MAIN AVE	10/30/2019	P8

POLICE SUMMARY - Ending: Saturday, November 2, 2019



Other Jurisdiction or Unk District

Preliminary IBR Counts

NIBRS Categories (Part 1 Selected)		7 Day Comparison			28 Day Comparison			YTD Comparison		
		Current	Prior	Percent	Current	Prior	Percent	Current	Prior	Percent
Violent	Criminal Homicide	0	0		0	0		0	0	
	Rape	0	0		1	0		7	6	16.67%
	Robbery - Commercial	0	0		0	0		0	0	
	Robbery - Person	0	0		0	0		0	0	
	Aggravated Assault - Non DV	0	0		0	0		3	2	50.00%
	Aggravated Assault - DV	0	0		0	0		2	1	100.00%
Violent Total:		0	0		1	0		12	9	33.33%
Property	Burglary - Residential	0	0		0	0		1	3	-66.67%
	Burglary Garage	0	0		0	0		2	0	
	Burglary Commercial	0	0		0	0		1	4	-75.00%
	Larceny	0	1	-100.00%	3	4	-25.00%	26	32	-18.75%
	Vehicle Theft	0	0		0	0		4	5	-20.00%
	Arson	0	0		0	0		0	0	
Property Total:		0	1	-100.00%	3	4	-25.00%	34	44	-22.73%
Preliminary Part 1 Crime Totals:		0	1	-100.00%	4	4	0.00%	46	53	-13.21%
Current 7 Day Period:		10/27/2019 - 11/2/2019			Prior 7 Day Period:		10/20/2019 - 10/26/2019			
Current 28 Day Period:		10/6/2019 - 11/2/2019			Prior 28 Day Period:		9/8/2019 - 10/5/2019			
Current YTD Day Period:		1/1/2019 - 11/2/2019			Prior YTD Period:		1/1/2018 - 11/2/2018			

Prepared by SPD Crime Analysis Office - Monday, November 4, 2019

NOTE: SPD moved from UCR to the NIBRS reporting standard on 10/4/16 following the transition to a new RMS System. [Numbers on CompStat reports prior to this date should not be used as a comparison to those on this report.](#) Additional info on these reporting standards can be found on the FBI website: <https://ucr.fbi.gov/nibrs-overview>

This chart represents Preliminary counts of selected crime categories from Police Case Reports. Full statistical analysis to determine the confidence level of this data has not been performed. The % change columns on the preliminary counts differ from the percentage change on the NIBRS crime report, sometimes significantly. The CompStat report is designed for operational use and includes only selected NIBRS categories and coding less complex than full NIBRS rules. Official statistics for these and other NIBRS categories can be found on WASPC & FBI websites once available.

Sunday - Saturday

Other Jurisdiction/Unk District

10/27/2019 TO 11/2/2019



A/C **Offense Statute**

Address

Reported Date

Dist

#Type!

#Typ