

SPOKANE POLICE DEPARTMENT

PRELIMINARY CITYWIDE **IBR** CRIME REPORT



Preliminary IBR Counts

CHIEF OF POLICE

Craig Meidl

Period Ending: Saturday, October 19, 2019

NIBRS Categories (Part 1 Selected)		7 Day Comparison			28 Day Comparison			YTD Comparison		
		Current	Prior	Percent	Current	Prior	Percent	Current	Prior	Percent
Violent	Criminal Homicide	0	0		0	0		3	6	-50.00%
	Rape	4	0		8	21	-61.90%	201	285	-29.47%
	Robbery - Commercial	2	0		5	6	-16.67%	67	68	-1.47%
	Robbery - Person	4	3	33.33%	24	20	20.00%	181	194	-6.70%
	Aggravated Assault - Non DV	14	9	55.56%	56	53	5.66%	478	542	-11.81%
	Aggravated Assault - DV	2	7	-71.43%	24	32	-25.00%	288	351	-17.95%
Violent Total:		26	19	36.84%	117	132	-11.36%	1218	1446	-15.77%
Property	Burglary - Residential	9	15	-40.00%	62	66	-6.06%	708	900	-21.33%
	Burglary Garage	12	8	50.00%	47	43	9.30%	468	466	0.43%
	Burglary Commercial	9	12	-25.00%	41	28	46.43%	350	360	-2.78%
	Larceny	147	185	-20.54%	763	902	-15.41%	8622	10324	-16.49%
	Vehicle Theft	24	31	-22.58%	107	82	30.49%	1067	1406	-24.11%
	Arson	0	1	-100.00%	2	2	0.00%	38	42	-9.52%
Property Total:		201	252	-20.24%	1022	1123	-8.99%	11253	13498	-16.63%
Preliminary Part 1 Crime Totals:		227	271	-16.24%	1139	1255	-9.24%	12471	14944	-16.55%
Current 7 Day Period:		10/13/2019 - 10/19/2019			Prior 7 Day Period:		10/6/2019 - 10/12/2019			
Current 28 Day Period:		9/22/2019 - 10/19/2019			Prior 28 Day Period:		8/25/2019 - 9/21/2019			
Current YTD Day Period:		1/1/2019 - 10/19/2019			Prior YTD Period:		1/1/2018 - 10/19/2018			

Prepared by SPD Crime Analysis Office - Monday, October 21, 2019

NOTE: SPD moved from UCR to the NIBRS reporting standard on 10/4/16 following the transition to a new RMS System. [Numbers on CompStat reports prior to this date should not be used as a comparison to those on this report.](#) Additional info on these reporting standards can be found on the FBI website: <https://ucr.fbi.gov/nibrs-overview>

This chart represents Preliminary counts of selected crime categories from Police Case Reports. Full statistical analysis to determine the confidence level of this data has not been performed. The % change columns on the preliminary counts differ from the percentage change on the NIBRS crime report, sometimes significantly. The CompStat report is designed for operational use and includes only selected NIBRS categories and coding less complex than full NIBRS rules. Official statistics for these and other NIBRS categories can be found on WASPC & FBI websites once available.



SPOKANE POLICE DEPARTMENT



NORTH

Police Service Area

PSA Commander

Captain Mark Griffiths

Northwest District (P1)

Central District (P2)

Neva-Wood District (P3)

Northeast District (P4)



POLICE SUMMARY - Ending: Saturday, October 19, 2019

NORTH PRECINCT (P1, P2, P3, and P4)



Preliminary IBR Counts

NIBRS Categories (Part 1 Selected)		7 Day Comparison			28 Day Comparison			YTD Comparison		
		Current	Prior	Percent	Current	Prior	Percent	Current	Prior	Percent
Violent	Criminal Homicide	0	0		0	0		1	4	-75.00%
	Rape	3	0		6	14	-57.14%	118	165	-28.48%
	Robbery - Commercial	1	0		4	5	-20.00%	51	48	6.25%
	Robbery - Person	2	2	0.00%	13	11	18.18%	88	110	-20.00%
	Aggravated Assault - Non DV	5	3	66.67%	27	29	-6.90%	244	275	-11.27%
	Aggravated Assault - DV	1	3	-66.67%	10	19	-47.37%	171	225	-24.00%
Violent Total:		12	8	50.00%	60	78	-23.08%	673	827	-18.62%
Property	Burglary - Residential	6	8	-25.00%	41	46	-10.87%	475	567	-16.23%
	Burglary Garage	10	6	66.67%	32	28	14.29%	294	326	-9.82%
	Burglary Commercial	4	6	-33.33%	20	13	53.85%	166	181	-8.29%
	Larceny	85	111	-23.42%	466	516	-9.69%	5336	6695	-20.30%
	Vehicle Theft	16	20	-20.00%	67	51	31.37%	717	944	-24.05%
	Arson	0	0		0	2	-100.00%	20	22	-9.09%
Property Total:		121	151	-19.87%	626	656	-4.57%	7008	8735	-19.77%
Preliminary Part 1 Crime Totals:		133	159	-16.35%	686	734	-6.54%	7681	9562	-19.67%
Current 7 Day Period:		10/13/2019 - 10/19/2019			Prior 7 Day Period:		10/6/2019 - 10/12/2019			
Current 28 Day Period:		9/22/2019 - 10/19/2019			Prior 28 Day Period:		8/25/2019 - 9/21/2019			
Current YTD Day Period:		1/1/2019 - 10/19/2019			Prior YTD Period:		1/1/2018 - 10/19/2018			

Prepared by SPD Crime Analysis Office - Monday, October 21, 2019

NOTE: SPD moved from UCR to the NIBRS reporting standard on 10/4/16 following the transition to a new RMS System. [Numbers on CompStat reports prior to this date should not be used as a comparison to those on this report.](#) Additional info on these reporting standards can be found on the FBI website: <https://ucr.fbi.gov/nibrs-overview>

This chart represents Preliminary counts of selected crime categories from Police Case Reports. Full statistical analysis to determine the confidence level of this data has not been performed. The % change columns on the preliminary counts differ from the percentage change on the NIBRS crime report, sometimes significantly. The CompStat report is designed for operational use and includes only selected NIBRS categories and coding less complex than full NIBRS rules. Official statistics for these and other NIBRS categories can be found on WASPC & FBI websites once available.



POLICE SUMMARY - Ending: Saturday, October 19, 2019



NW - Northwest District (P1)

Preliminary IBR Counts

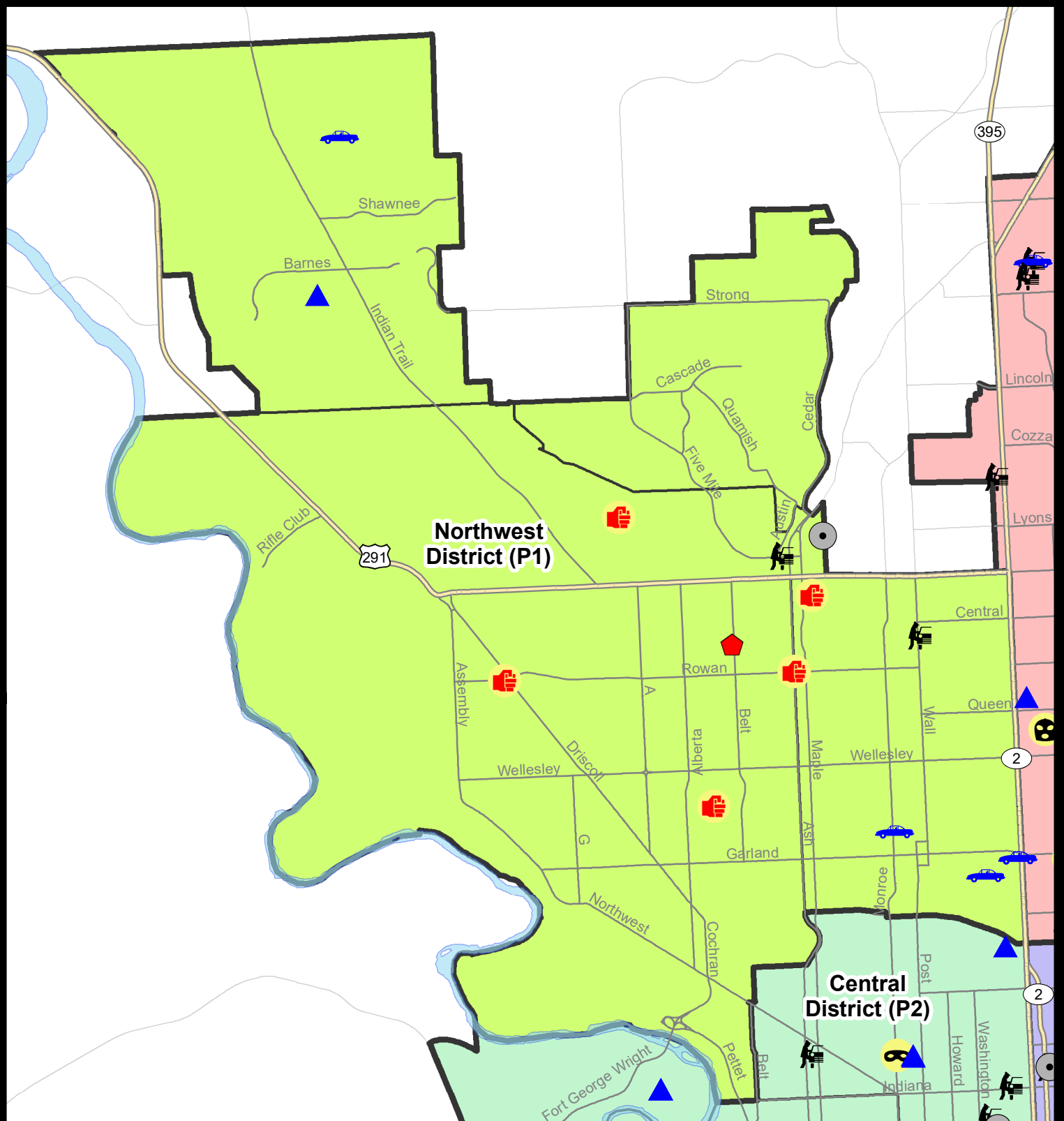
NIBRS Categories (Part 1 Selected)		7 Day Comparison			28 Day Comparison			YTD Comparison		
		Current	Prior	Percent	Current	Prior	Percent	Current	Prior	Percent
Violent	Criminal Homicide	0	0		0	0		0	1	-100.00%
	Rape	3	0		3	3	0.00%	29	34	-14.71%
	Robbery - Commercial	0	0		0	0		5	5	0.00%
	Robbery - Person	0	0		2	5	-60.00%	14	15	-6.67%
	Aggravated Assault - Non DV	4	0		9	4	125.00%	39	43	-9.30%
	Aggravated Assault - DV	1	0		1	3	-66.67%	38	32	18.75%
Violent Total:		8	0		15	15	0.00%	125	130	-3.85%
Property	Burglary - Residential	1	3	-66.67%	11	14	-21.43%	111	127	-12.60%
	Burglary Garage	1	3	-66.67%	7	6	16.67%	89	81	9.88%
	Burglary Commercial	1	0		1	2	-50.00%	25	26	-3.85%
	Larceny	8	16	-50.00%	69	81	-14.81%	984	1397	-29.56%
	Vehicle Theft	5	2	150.00%	14	12	16.67%	128	148	-13.51%
	Arson	0	0		0	1	-100.00%	5	4	25.00%
Property Total:		16	24	-33.33%	102	116	-12.07%	1342	1783	-24.73%
Preliminary Part 1 Crime Totals:		24	24	0.00%	117	131	-10.69%	1467	1913	-23.31%
Current 7 Day Period:		10/13/2019 - 10/19/2019			Prior 7 Day Period:		10/6/2019 - 10/12/2019			
Current 28 Day Period:		9/22/2019 - 10/19/2019			Prior 28 Day Period:		8/25/2019 - 9/21/2019			
Current YTD Day Period:		1/1/2019 - 10/19/2019			Prior YTD Period:		1/1/2018 - 10/19/2018			

Prepared by SPD Crime Analysis Office - Monday, October 21, 2019

NOTE: SPD moved from UCR to the NIBRS reporting standard on 10/4/16 following the transition to a new RMS System. [Numbers on CompStat reports prior to this date should not be used as a comparison to those on this report.](#) Additional info on these reporting standards can be found on the FBI website: <https://ucr.fbi.gov/nibrs-overview>

This chart represents Preliminary counts of selected crime categories from Police Case Reports. Full statistical analysis to determine the confidence level of this data has not been performed. The % change columns on the preliminary counts differ from the percentage change on the NIBRS crime report, sometimes significantly. The CompStat report is designed for operational use and includes only selected NIBRS categories and coding less complex than full NIBRS rules. Official statistics for these and other NIBRS categories can be found on WASPC & FBI websites once available.





City of Spokane
Northwest District (P1)
Selected
Crime Codes
2019-10-13 to 2019-10-19
 Prepared By:
 Crime Analysis Unit
 Spokane Police Department

Legend

NIBRS Events

Criminal Homicide	Robbery Person	Vehicle Prowling
Rape	Aggravated Assault	Vehicle Theft
Robbery Commercial	Burglary Residential	Arson
Burglary Garage	Burglary Commercial	

*Cases Represent LERMS Crime Codes
 Points may indicate multiple events
 Note: Veh Prowl is only Larceny displayed*

*For Additional Information on
 Incidents pertaining to an
 Area, Trend, or Pattern
 Contact Information Analysis*

0 0.25 0.5 1 Miles

SPokane
INFORMATION
System

THIS IS NOT A LEGAL DOCUMENT:
 The information shown on this map is compiled
 from various sources and is subject to constant
 revision. Information shown on this map should
 not be used to determine the location of facilities
 in relationship to property lines, section lines,
 streets, etc.

Sunday - Saturday

NW - Northwest District (P1)

10/13/2019 TO 10/19/2019



<u>A/C</u>	<u>Offense Statute</u>	<u>Address</u>	<u>Reported Date</u>	<u>Dist</u>
C	RAPE OF A CHILD 1D		10/16/2019	P1
<u>SPA1BS</u>				
C	ASSAULT 2D	2900 W WOODSIDE AVE	10/15/2019	P1
C	BURGLARY 2D COMMERCIAL	6600 N CEDAR ST	10/14/2019	P1
C	THEFT 3D FROM BUILDING	6400 N ALBERTA ST	10/16/2019	P1
C	THEFT 3D FROM MOTOR VEHICLE	1700 W FIVE MILE RD	10/15/2019	P1
<u>SPA1IT</u>				
C	BURGLARY 2D GARAGE	8800 N PAMELA ST	10/13/2019	P1
C	THEFT OF MOTOR VEHICLE	5100 W RIDGECREST DR	10/17/2019	P1
<u>SPA1NH</u>				
C	ASSAULT 2D	6100 N WALNUT ST	10/13/2019	P1
C	MAIL THEFT	5300 N MAPLE ST	10/16/2019	P1
C	THEFT 2D FROM BUILDING	6100 N DIVISION ST	10/18/2019	P1
C	THEFT 2D SHOPLIFTING	6200 N DIVISION ST	10/13/2019	P1
C	THEFT 3D ALL OTHER	3500 N DIVISION ST	10/13/2019	P1
C	THEFT 3D FROM BUILDING	700 W CORA AVE	10/16/2019	P1
A	THEFT 3D FROM MOTOR VEHICLE	5700 N WALL ST	10/17/2019	P1
C	THEFT OF MOTOR VEHICLE	4000 N MONROE ST	10/15/2019	P4
C	THEFT OF MOTOR VEHICLE	3800 N DIVISION ST	10/16/2019	P1
A	THEFT OF MOTOR VEHICLE	3800 N DIVISION ST	10/17/2019	P2
C	THEFT OF MOTOR VEHICLE	3700 N CALISPEL ST	10/19/2019	P1
C	VEHICULAR ASSAULT	W ROWAN AVE / N ASH ST	10/16/2019	P1
<u>SPA1NW</u>				
C	ASSAULT 2D	2400 W LONGFELLOW AVE	10/15/2019	P2
C	IBR Purposes Only - Sodomy		10/14/2019	P1
C	IBR Purposes Only - Sodomy		10/16/2019	P1
C	MALICIOUS HARASSMENT SERIOUS INJURY (HATE BIAS)	3900 W ROWAN AVE	10/15/2019	P1
A	RESIDENTIAL BURGLARY	5700 N BELT ST	10/14/2019	P1

POLICE SUMMARY - Ending: Saturday, October 19, 2019



NW - North Central District (P2)

Preliminary IBR Counts

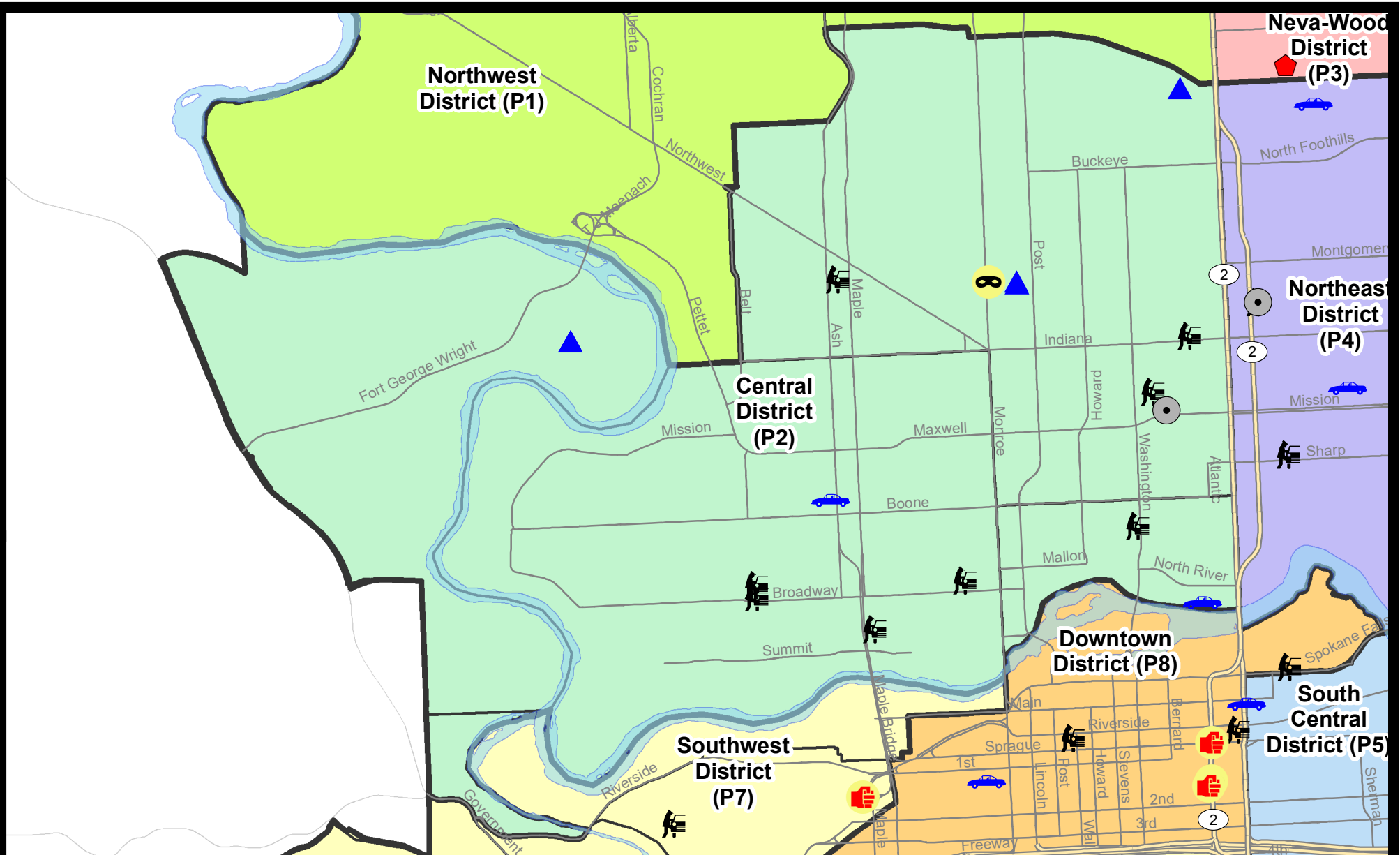
NIBRS Categories (Part 1 Selected)		7 Day Comparison			28 Day Comparison			YTD Comparison		
		Current	Prior	Percent	Current	Prior	Percent	Current	Prior	Percent
Violent	Criminal Homicide	0	0		0	0		1	0	
	Rape	0	0		2	5	-60.00%	29	41	-29.27%
	Robbery - Commercial	0	0		0	0		5	7	-28.57%
	Robbery - Person	1	0		4	2	100.00%	19	32	-40.63%
	Aggravated Assault - Non DV	0	0		4	8	-50.00%	67	62	8.06%
	Aggravated Assault - DV	0	0		2	5	-60.00%	39	58	-32.76%
Violent Total:		1	0		12	20	-40.00%	160	200	-20.00%
Property	Burglary - Residential	0	2	-100.00%	10	12	-16.67%	111	122	-9.02%
	Burglary Garage	7	1	600.00%	13	11	18.18%	72	65	10.77%
	Burglary Commercial	1	0		3	3	0.00%	36	50	-28.00%
	Larceny	23	16	43.75%	93	109	-14.68%	1074	1250	-14.08%
	Vehicle Theft	2	8	-75.00%	15	15	0.00%	143	211	-32.23%
	Arson	0	0		0	1	-100.00%	7	1	600.00%
Property Total:		33	27	22.22%	134	151	-11.26%	1443	1699	-15.07%
Preliminary Part 1 Crime Totals:		34	27	25.93%	146	171	-14.62%	1603	1899	-15.59%
Current 7 Day Period:		10/13/2019 - 10/19/2019			Prior 7 Day Period:		10/6/2019 - 10/12/2019			
Current 28 Day Period:		9/22/2019 - 10/19/2019			Prior 28 Day Period:		8/25/2019 - 9/21/2019			
Current YTD Day Period:		1/1/2019 - 10/19/2019			Prior YTD Period:		1/1/2018 - 10/19/2018			

Prepared by SPD Crime Analysis Office - Monday, October 21, 2019

NOTE: SPD moved from UCR to the NIBRS reporting standard on 10/4/16 following the transition to a new RMS System. [Numbers on CompStat reports prior to this date should not be used as a comparison to those on this report.](#) Additional info on these reporting standards can be found on the FBI website: <https://ucr.fbi.gov/nibrs-overview>

This chart represents Preliminary counts of selected crime categories from Police Case Reports. Full statistical analysis to determine the confidence level of this data has not been performed. The % change columns on the preliminary counts differ from the percentage change on the NIBRS crime report, sometimes significantly. The CompStat report is designed for operational use and includes only selected NIBRS categories and coding less complex than full NIBRS rules. Official statistics for these and other NIBRS categories can be found on WASPC & FBI websites once available.





City of Spokane
Central District (P2)
Selected
Crime Types
2019-10-13 to 2019-10-19
 Prepared By:
 Crime Analysis Unit
 Spokane Police Department

Legend


NIBRS Events

- | | | | |
|-------------------|--------------------|----------------------|---------------------|
| Criminal Homicide | Robbery Commercial | Aggravated Assault | Burglary Commercial |
| Rape | Robbery Person | Burglary Residential | Vehicle Prowling |
| | Burglary Garage | Vehicle Theft | Arson |

Cases Represent LERMS Crime Codes
 Points may indicate multiple events
 Note: Veh Prowl is only Larceny category displayed



For Additional Information on Incidents
 pertaining to an Area, Trend, or Pattern
 Contact Information Analysis



THIS IS NOT A LEGAL DOCUMENT:
 The information shown on this map is compiled
 from various sources and is subject to constant
 revision. Information shown on this map should
 not be used to determine the location of facilities
 in relationship to property lines, section lines,
 streets, etc.

Sunday - Saturday

NW - Central District (P2)

10/13/2019 TO 10/19/2019



<u>A/C</u>	<u>Offense Statute</u>	<u>Address</u>	<u>Reported Date</u>	<u>Dist</u>
<u>SPA2EG</u>				
C	BURGLARY 2D COMMERCIAL	200 W MISSION AVE	10/14/2019	P2
C	BURGLARY 2D GARAGE	800 W MANSFIELD AVE	10/14/2019	P2
C	BURGLARY 2D GARAGE	100 W EUCLID AVE	10/14/2019	P2
C	BURGLARY 2D GARAGE	800 W MANSFIELD AVE	10/15/2019	P2
C	MAIL THEFT	2900 N MONROE ST	10/14/2019	P2
A	MAIL THEFT	1800 N NORMANDIE ST	10/14/2019	P2
A	MAIL THEFT	1800 N NORMANDIE ST	10/14/2019	P2
C	ROBBERY 1D PERSON	2200 N MONROE ST	10/14/2019	P1
C	THEFT 2D ALL OTHER	300 W BUCKEYE AVE	10/18/2019	P2
C	THEFT 2D FROM MOTOR VEHICLE	100 W INDIANA AVE	10/14/2019	P2
C	THEFT 2D FROM MOTOR VEHICLE	2200 N ASH ST	10/15/2019	P2
C	THEFT 3D FROM BUILDING	600 W MANSFIELD AVE	10/18/2019	P2
C	THEFT 3D FROM MOTOR VEHICLE	1600 N CALISPEL ST	10/13/2019	P2
C	THEFT 3D SHOPLIFTING	1600 W NORTHWEST BLVD	10/13/2019	P2
C	THEFT 3D SHOPLIFTING	3000 N MONROE ST	10/16/2019	P2
C	THEFT 3D SHOPLIFTING	3000 N MONROE ST	10/17/2019	P2
<u>SPA2RS</u>				
C	BURGLARY 2D FENCED AREA	100 W CATALDO AVE	10/14/2019	P2
A	MAIL THEFT	1000 N ATLANTIC ST	10/14/2019	P2
A	MAIL THEFT	1000 N ATLANTIC ST	10/16/2019	P2
A	THEFT 3D FROM MOTOR VEHICLE	1000 N WASHINGTON ST	10/17/2019	P2
C	THEFT OF MOTOR VEHICLE	200 W NORTH RIVER DR	10/14/2019	P1
<u>SPA2WC</u>				
C	TAKING MOTOR VEHICLE WITHOUT PERMISSION 2D	1200 N ASH ST	10/13/2019	P1
C	THEFT 2D ALL OTHER	1600 W AUGUSTA AVE	10/16/2019	P2
C	THEFT 3D FROM MOTOR VEHICLE	2000 W MALLON AVE	10/14/2019	P2
C	THEFT 3D FROM MOTOR VEHICLE	2000 W BROADWAY AVE	10/15/2019	P2
C	THEFT 3D FROM MOTOR VEHICLE	1100 W BROADWAY AVE	10/16/2019	P2
C	THEFT 3D FROM MOTOR VEHICLE	600 N MAPLE ST	10/16/2019	P2
C	THEFT 3D SHOPLIFTING	2200 W BROADWAY AVE	10/15/2019	P2
<u>SPA2WH</u>				
C	BURGLARY 2D GARAGE	2800 W ELLIOTT DR	10/18/2019	P2
C	BURGLARY 2D GARAGE	2800 W ELLIOTT DR	10/18/2019	P1
C	BURGLARY 2D GARAGE	2800 W ELLIOTT DR	10/18/2019	P2
C	BURGLARY 2D GARAGE	2800 W ELLIOTT DR	10/18/2019	P2
C	THEFT 3D FROM BUILDING	2800 W ELLIOTT DR	10/18/2019	P1
C	THEFT 3D VEHICLE PARTS AND ACCESSORIES	3800 W FORT GEORGE WRIGHT DR	10/14/2019	P2

POLICE SUMMARY - Ending: Saturday, October 19, 2019



NE - Neva-Wood District (P3)

Preliminary IBR Counts

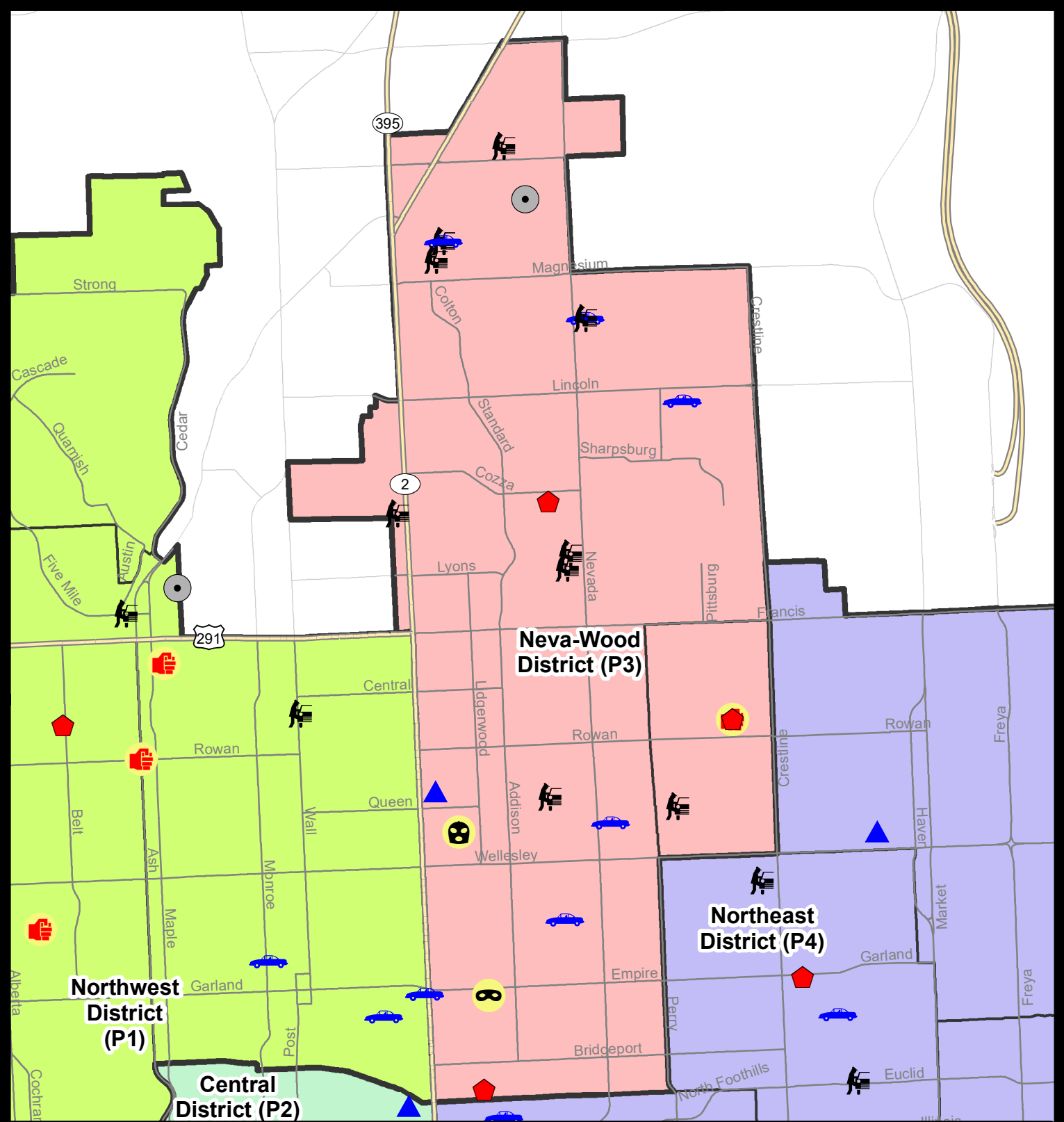
NIBRS Categories (Part 1 Selected)		7 Day Comparison			28 Day Comparison			YTD Comparison		
		Current	Prior	Percent	Current	Prior	Percent	Current	Prior	Percent
Violent	Criminal Homicide	0	0		0	0		0	1	-100.00%
	Rape	0	0		0	3	-100.00%	27	45	-40.00%
	Robbery - Commercial	1	0		1	3	-66.67%	26	21	23.81%
	Robbery - Person	1	1	0.00%	4	0		29	33	-12.12%
	Aggravated Assault - Non DV	1	1	0.00%	7	8	-12.50%	62	89	-30.34%
	Aggravated Assault - DV	0	2	-100.00%	3	6	-50.00%	50	75	-33.33%
Violent Total:		3	4	-25.00%	15	20	-25.00%	194	264	-26.52%
Property	Burglary - Residential	3	2	50.00%	12	8	50.00%	131	158	-17.09%
	Burglary Garage	1	2	-50.00%	9	5	80.00%	89	117	-23.93%
	Burglary Commercial	1	2	-50.00%	9	6	50.00%	62	51	21.57%
	Larceny	41	55	-25.45%	201	183	9.84%	1985	2559	-22.43%
	Vehicle Theft	6	5	20.00%	20	12	66.67%	235	307	-23.45%
	Arson	0	0		0	0		4	6	-33.33%
Property Total:		52	66	-21.21%	251	214	17.29%	2506	3198	-21.64%
Preliminary Part 1 Crime Totals:		55	70	-21.43%	266	234	13.68%	2700	3462	-22.01%
Current 7 Day Period:		10/13/2019 - 10/19/2019			Prior 7 Day Period:		10/6/2019 - 10/12/2019			
Current 28 Day Period:		9/22/2019 - 10/19/2019			Prior 28 Day Period:		8/25/2019 - 9/21/2019			
Current YTD Day Period:		1/1/2019 - 10/19/2019			Prior YTD Period:		1/1/2018 - 10/19/2018			

Prepared by SPD Crime Analysis Office - Monday, October 21, 2019

NOTE: SPD moved from UCR to the NIBRS reporting standard on 10/4/16 following the transition to a new RMS System. [Numbers on CompStat reports prior to this date should not be used as a comparison to those on this report.](#) Additional info on these reporting standards can be found on the FBI website: <https://ucr.fbi.gov/nibrs-overview>

This chart represents Preliminary counts of selected crime categories from Police Case Reports. Full statistical analysis to determine the confidence level of this data has not been performed. The % change columns on the preliminary counts differ from the percentage change on the NIBRS crime report, sometimes significantly. The CompStat report is designed for operational use and includes only selected NIBRS categories and coding less complex than full NIBRS rules. Official statistics for these and other NIBRS categories can be found on WASPC & FBI websites once available.





City of Spokane
Neva-Wood District (P3)
Selected Crime Codes
2019-10-13 to 2019-10-19
 Prepared By:
 Crime Analysis Unit
 Spokane Police Department

Legend

NIBRS Events



Criminal Homicide



Rape



Robbery Commercial



Robbery Person



Aggravated Assault



Burglary Residential



Burglary Garage



Burglary Commercial



Vehicle Prowling



Vehicle Theft



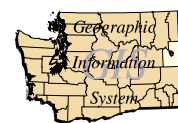
Arson



Cases Represent LERMS Crime Codes
 Points may indicate multiple events
 Note: Veh Prowl is only Larceny displayed

For Additional Information on
 Incidents pertaining to an
 Area, Trend, or Pattern
 Contact Information Analysis

0 0.2 0.4 0.8 Miles



THIS IS NOT A LEGAL DOCUMENT:
 The information shown on this map is compiled
 from various sources and is subject to constant
 revision. Information shown on this map should
 not be used to determine the location of facilities
 in relationship to property lines, section lines,
 streets, etc.

Sunday - Saturday

NE - Neva-Wood District (P3)

10/13/2019 TO 10/19/2019



<u>A/C</u>	<u>Offense Statute</u>	<u>Address</u>	<u>Reported Date</u>	<u>Dist</u>
<u>SPB3NL</u>				
C	BURGLARY 2D COMMERCIAL	9200 N NEVADA ST	10/14/2019	P4
C	BURGLARY 2D GARAGE	0 E CROWN AVE	10/16/2019	P3
C	RESIDENTIAL BURGLARY	200 E DALTON AVE	10/14/2019	P3
A	RESIDENTIAL BURGLARY	7100 N HAMILTON ST	10/15/2019	P3
C	RETAIL THEFT WITH SPECIAL CIRCUMSTANCES 3D	4700 N DIVISION ST	10/13/2019	P2
C	ROBBERY 1D COMMERCIAL	4700 N DIVISION ST	10/13/2019	P2
C	ROBBERY 1D PERSON	3800 N LIDGERWOOD ST	10/15/2019	P4
C	THEFT 1D FROM BUILDING	1700 E LYONS AVE	10/14/2019	P3
C	THEFT 2D FROM BUILDING	600 E HOLLAND AVE	10/13/2019	P2
C	THEFT 2D FROM BUILDING	800 E PRINCETON AVE	10/14/2019	P3
C	THEFT 2D FROM BUILDING	200 E LINCOLN RD	10/14/2019	P3
C	THEFT 2D FROM BUILDING	7400 N NEVADA ST	10/16/2019	P3
C	THEFT 2D FROM MOTOR VEHICLE	8900 N COLTON ST	10/13/2019	P3
C	THEFT 2D FROM MOTOR VEHICLE	600 E CROWN AVE	10/15/2019	P3
C	THEFT 2D FROM MOTOR VEHICLE	800 E LYONS AVE	10/14/2019	P3
C	THEFT 2D FROM MOTOR VEHICLE	600 E HOLLAND AVE	10/18/2019	P3
C	THEFT 2D SHOPLIFTING	5800 N DIVISION ST	10/15/2019	P4
C	THEFT 2D SHOPLIFTING	5600 N DIVISION ST	10/18/2019	P3
C	THEFT 3D ALL OTHER	6300 N DIVISION ST	10/13/2019	P3
C	THEFT 3D ALL OTHER	1000 E CENTRAL AVE	10/16/2019	P3
C	THEFT 3D CITY FROM BUILDING	7000 N COLTON ST	10/13/2019	P2
C	THEFT 3D CITY FROM MOTOR VEHICLE	8900 N COLTON ST	10/16/2019	P4
C	THEFT 3D CITY SHOPLIFTING	4700 N DIVISION ST	10/13/2019	P2
C	THEFT 3D CITY SHOPLIFTING	9200 N COLTON ST	10/15/2019	P4
C	THEFT 3D CITY SHOPLIFTING	5800 N DIVISION ST	10/18/2019	P4
A	THEFT 3D FROM BUILDING	500 E HOLLAND AVE	10/16/2019	P3
C	THEFT 3D FROM MOTOR VEHICLE	8800 N COLTON ST	10/13/2019	P3
C	THEFT 3D FROM MOTOR VEHICLE	7100 N DIVISION ST	10/14/2019	P3
A	THEFT 3D FROM MOTOR VEHICLE	8400 N NEVADA ST	10/15/2019	P3
C	THEFT 3D FROM MOTOR VEHICLE	900 E BEACON AVE	10/16/2019	P3
C	THEFT 3D SHOPLIFTING	5500 N DIVISION ST	10/13/2019	P3
C	THEFT 3D SHOPLIFTING	9100 N NEWPORT HWY	10/13/2019	P3
C	THEFT 3D SHOPLIFTING	7500 N DIVISION ST	10/14/2019	P3
C	THEFT 3D SHOPLIFTING	4700 N DIVISION ST	10/15/2019	P3
C	THEFT 3D SHOPLIFTING	6600 N DIVISION ST	10/15/2019	P3
C	THEFT 3D SHOPLIFTING	6600 N DIVISION ST	10/15/2019	P3
C	THEFT 3D SHOPLIFTING	0 E EMPIRE AVE	10/15/2019	P3
C	THEFT 3D SHOPLIFTING	9100 N NEWPORT HWY	10/15/2019	P3

For protection of victim privacy, the entire address on sexual assault crimes has been redacted.

A/C	Offense Statute	Address	Reported Date	Dist
C	THEFT 3D SHOPLIFTING	9600 N NEWPORT HWY	10/15/2019	P3
C	THEFT 3D SHOPLIFTING	6700 N DIVISION ST	10/15/2019	P3
C	THEFT 3D SHOPLIFTING	4700 N DIVISION ST	10/16/2019	P3
C	THEFT 3D VEHICLE PARTS AND ACCESSORIES	7000 N DIVISION ST	10/14/2019	P3
C	THEFT 3D VEHICLE PARTS AND ACCESSORIES	1300 E JOSEPH AVE	10/16/2019	P3
C	THEFT OF MOTOR VEHICLE	1700 E LINCOLN RD	10/13/2019	P4
C	THEFT OF MOTOR VEHICLE	8400 N NEVADA ST	10/15/2019	P4
C	THEFT OF MOTOR VEHICLE	1000 E OLYMPIC AVE	10/15/2019	P3
C	THEFT OF MOTOR VEHICLE	8900 N COLTON ST	10/16/2019	P4
C	THEFT OF MOTOR VEHICLE	700 E RICH AVE	10/16/2019	P4
C	THEFT OF MOTOR VEHICLE	1700 E LINCOLN RD	10/18/2019	P4

SPB3WH

C	ASSAULT 2D	1800 E NEBRASKA AVE	10/14/2019	P4
C	BURGLARY 1D FROM RESIDENCE	1800 E NEBRASKA AVE	10/14/2019	P4
C	IBR Purposes Only - Theft of Motor Vehicle Parts or Accessori	1400 E CROWN AVE	10/15/2019	P3
C	THEFT 3D ALL OTHER	4700 N NAPA ST	10/14/2019	P3
C	THEFT 3D ALL OTHER	2000 E ROWAN AVE	10/16/2019	P3
A	THEFT 3D FROM MOTOR VEHICLE	1500 E QUEEN AVE	10/18/2019	P3

POLICE SUMMARY - Ending: Saturday, October 19, 2019



NE - Northeast District (P4)

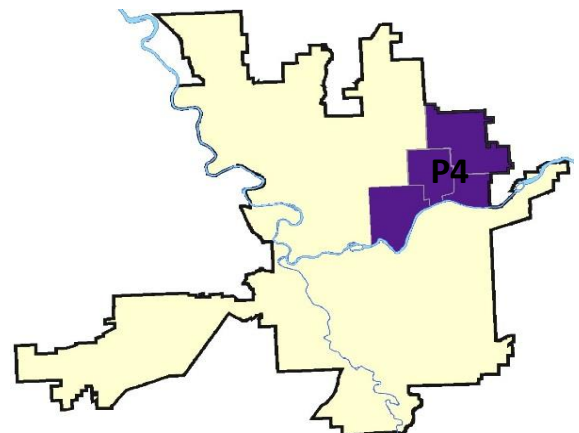
Preliminary IBR Counts

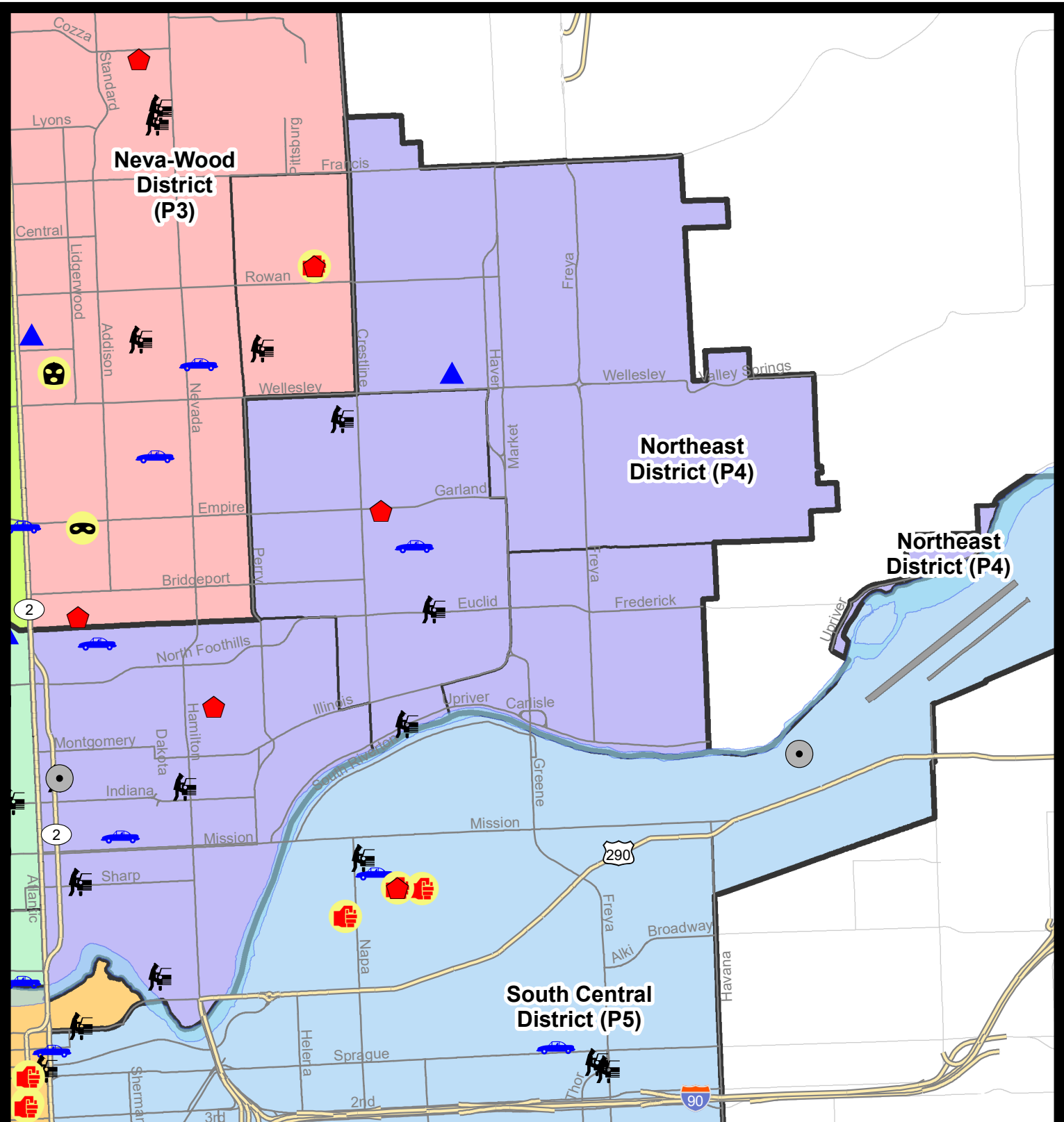
NIBRS Categories (Part 1 Selected)		7 Day Comparison			28 Day Comparison			YTD Comparison		
		Current	Prior	Percent	Current	Prior	Percent	Current	Prior	Percent
Violent	Criminal Homicide	0	0		0	0		0	2	-100.00%
	Rape	0	0		1	3	-66.67%	33	45	-26.67%
	Robbery - Commercial	0	0		3	2	50.00%	15	15	0.00%
	Robbery - Person	0	1	-100.00%	3	4	-25.00%	26	30	-13.33%
	Aggravated Assault - Non DV	0	2	-100.00%	7	9	-22.22%	76	81	-6.17%
	Aggravated Assault - DV	0	1	-100.00%	4	5	-20.00%	44	60	-26.67%
Violent Total:		0	4	-100.00%	18	23	-21.74%	194	233	-16.74%
Property	Burglary - Residential	2	1	100.00%	8	12	-33.33%	122	160	-23.75%
	Burglary Garage	1	0		3	6	-50.00%	44	63	-30.16%
	Burglary Commercial	1	4	-75.00%	7	2	250.00%	43	54	-20.37%
	Larceny	13	24	-45.83%	103	143	-27.97%	1293	1489	-13.16%
	Vehicle Theft	3	5	-40.00%	18	12	50.00%	211	278	-24.10%
	Arson	0	0		0	0		4	11	-63.64%
Property Total:		20	34	-41.18%	139	175	-20.57%	1717	2055	-16.45%
Preliminary Part 1 Crime Totals:		20	38	-47.37%	157	198	-20.71%	1911	2288	-16.48%
Current 7 Day Period:		10/13/2019 - 10/19/2019			Prior 7 Day Period:		10/6/2019 - 10/12/2019			
Current 28 Day Period:		9/22/2019 - 10/19/2019			Prior 28 Day Period:		8/25/2019 - 9/21/2019			
Current YTD Day Period:		1/1/2019 - 10/19/2019			Prior YTD Period:		1/1/2018 - 10/19/2018			

Prepared by SPD Crime Analysis Office - Monday, October 21, 2019

NOTE: SPD moved from UCR to the NIBRS reporting standard on 10/4/16 following the transition to a new RMS System. [Numbers on CompStat reports prior to this date should not be used as a comparison to those on this report.](#) Additional info on these reporting standards can be found on the FBI website: <https://ucr.fbi.gov/nibrs-overview>

This chart represents Preliminary counts of selected crime categories from Police Case Reports. Full statistical analysis to determine the confidence level of this data has not been performed. The % change columns on the preliminary counts differ from the percentage change on the NIBRS crime report, sometimes significantly. The CompStat report is designed for operational use and includes only selected NIBRS categories and coding less complex than full NIBRS rules. Official statistics for these and other NIBRS categories can be found on WASPC & FBI websites once available.





City of Spokane
Northeast District (P4)
Selected Crime Codes
2019-10-13 to 2019-10-19
 Prepared By:
 Crime Analysis Unit
 Spokane Police Department

Legend

NIBRS Events



Criminal Homicide



Rape



Robbery Commercial



Robbery Person



Aggravated Assault



Burglary Residential



Burglary Garage



Burglary Commercial



Vehicle Prowling



Vehicle Theft



Arson



Cases Represent LERMS Crime Codes
 Points may indicate multiple events
 Note: Veh Prowl is only Larceny displayed

For Additional Information on
 Incidents pertaining to an
 Area, Trend, or Pattern
 Contact Information Analysis

0 0.2 0.4 0.8 Miles



THIS IS NOT A LEGAL DOCUMENT:
 The information shown on this map is compiled
 from various sources and is subject to constant
 revision. Information shown on this map should
 not be used to determine the location of facilities
 in relationship to property lines, section lines,
 streets, etc.

Sunday - Saturday

NE - Northeast District (P4)

10/13/2019 TO 10/19/2019



<u>A/C</u>	<u>Offense Statute</u>	<u>Address</u>	<u>Reported Date</u>	<u>Dist</u>
<u>SPB4BE</u>				
C	RESIDENTIAL BURGLARY	2200 E EMPIRE AVE	10/18/2019	P4
C	THEFT 2D FROM MOTOR VEHICLE	2300 N STONE ST	10/14/2019	P4
C	THEFT 3D FROM MOTOR VEHICLE	3200 N SMITH ST	10/14/2019	P4
C	THEFT 3D FROM MOTOR VEHICLE	1900 E HERROY AVE	10/18/2019	P4
C	THEFT 3D VEHICLE PARTS AND ACCESSORIES	1600 E GORDON AVE	10/17/2019	P4
C	THEFT OF MOTOR VEHICLE	2400 E GLASS AVE	10/14/2019	P4
<u>SPB4HI</u>				
C	BURGLARY 2D GARAGE	4800 N NELSON ST	10/16/2019	P4
<u>SPB4LO</u>				
C	BURGLARY 2D COMMERCIAL	100 E BALDWIN AVE	10/14/2019	P3
C	RESIDENTIAL BURGLARY	2500 N COLUMBUS ST	10/15/2019	P2
C	THEFT 2D FROM BUILDING	800 N HAMILTON ST	10/15/2019	P4
C	THEFT 3D ALL OTHER	100 E DESMET AVE	10/15/2019	P4
C	THEFT 3D CITY FROM MOTOR VEHICLE	100 E BALDWIN AVE	10/14/2019	P3
C	THEFT 3D FROM BUILDING	900 E DESMET AVE	10/15/2019	P4
C	THEFT 3D FROM MOTOR VEHICLE	200 E SHARP AVE	10/14/2019	P4
C	THEFT 3D FROM MOTOR VEHICLE	200 E SHARP AVE	10/14/2019	P4
C	THEFT 3D FROM MOTOR VEHICLE	800 E BALDWIN AVE	10/15/2019	P4
A	THEFT 3D FROM MOTOR VEHICLE	700 N CINCINNATI ST	10/17/2019	P4
C	THEFT 3D VEHICLE PARTS AND ACCESSORIES	2900 N STANDARD ST	10/15/2019	P4
C	THEFT OF MOTOR VEHICLE	400 E FAIRVIEW AVE	10/15/2019	P3
C	THEFT OF MOTOR VEHICLE	400 E AUGUSTA AVE	10/16/2019	P3

SPOKANE POLICE DEPARTMENT



SOUTH **Police Service Area**

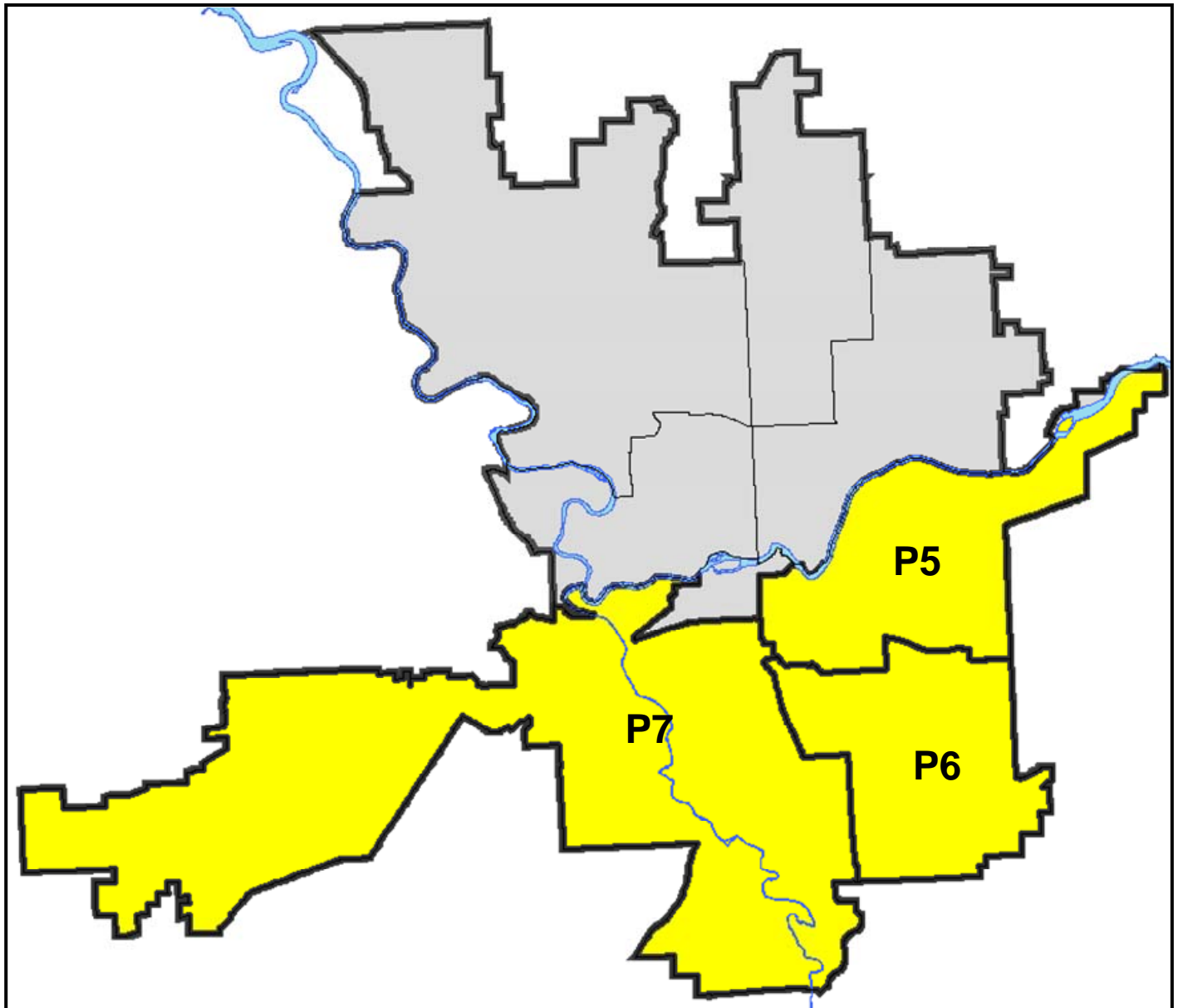
PSA Commander

Captain Tracie Meidl

South Central District (P5)

Southeast District (P6)

Southwest District (P7)



POLICE SUMMARY - Ending: Saturday, October 19, 2019

SOUTH PRECINCT (P5, P6, and P7)



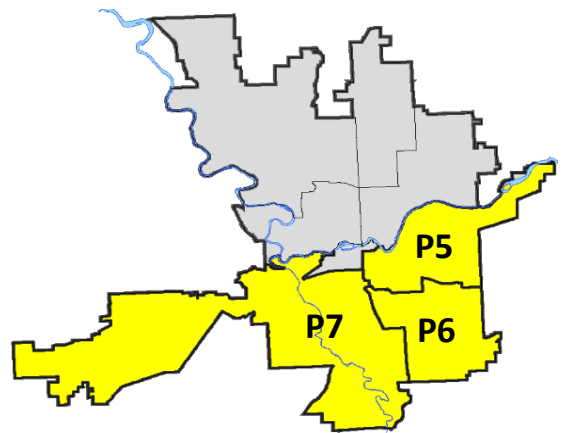
Preliminary IBR Counts

NIBRS Categories (Part 1 Selected)		7 Day Comparison			28 Day Comparison			YTD Comparison		
		Current	Prior	Percent	Current	Prior	Percent	Current	Prior	Percent
Violent	Criminal Homicide	0	0		0	0		2	1	100.00%
	Rape	1	0		2	5	-60.00%	50	76	-34.21%
	Robbery - Commercial	1	0		1	0		7	13	-46.15%
	Robbery - Person	1	0		5	6	-16.67%	55	48	14.58%
	Aggravated Assault - Non DV	7	2	250.00%	15	16	-6.25%	136	150	-9.33%
	Aggravated Assault - DV	1	4	-75.00%	12	13	-7.69%	103	104	-0.96%
Violent Total:		11	6	83.33%	35	40	-12.50%	353	392	-9.95%
Property	Burglary - Residential	3	7	-57.14%	19	19	0.00%	217	308	-29.55%
	Burglary Garage	2	2	0.00%	15	14	7.14%	171	140	22.14%
	Burglary Commercial	5	4	25.00%	17	13	30.77%	124	126	-1.59%
	Larceny	47	56	-16.07%	226	299	-24.41%	2481	2650	-6.38%
	Vehicle Theft	7	10	-30.00%	36	27	33.33%	295	397	-25.69%
	Arson	0	0		0	0		10	11	-9.09%
Property Total:		64	79	-18.99%	313	372	-15.86%	3298	3632	-9.20%
Preliminary Part 1 Crime Totals:		75	85	-11.76%	348	412	-15.53%	3651	4024	-9.27%
Current 7 Day Period:		10/13/2019 - 10/19/2019			Prior 7 Day Period:		10/6/2019 - 10/12/2019			
Current 28 Day Period:		9/22/2019 - 10/19/2019			Prior 28 Day Period:		8/25/2019 - 9/21/2019			
Current YTD Day Period:		1/1/2019 - 10/19/2019			Prior YTD Period:		1/1/2018 - 10/19/2018			

Prepared by SPD Crime Analysis Office - Monday, October 21, 2019

NOTE: SPD moved from UCR to the NIBRS reporting standard on 10/4/16 following the transition to a new RMS System. [Numbers on CompStat reports prior to this date should not be used as a comparison to those on this report.](#) Additional info on these reporting standards can be found on the FBI website: <https://ucr.fbi.gov/nibrs-overview>

This chart represents Preliminary counts of selected crime categories from Police Case Reports. Full statistical analysis to determine the confidence level of this data has not been performed. The % change columns on the preliminary counts differ from the percentage change on the NIBRS crime report, sometimes significantly. The CompStat report is designed for operational use and includes only selected NIBRS categories and coding less complex than full NIBRS rules. Official statistics for these and other NIBRS categories can be found on WASPC & FBI websites once available.



POLICE SUMMARY - Ending: Saturday, October 19, 2019



SE - South Central District (P5)

Preliminary IBR Counts


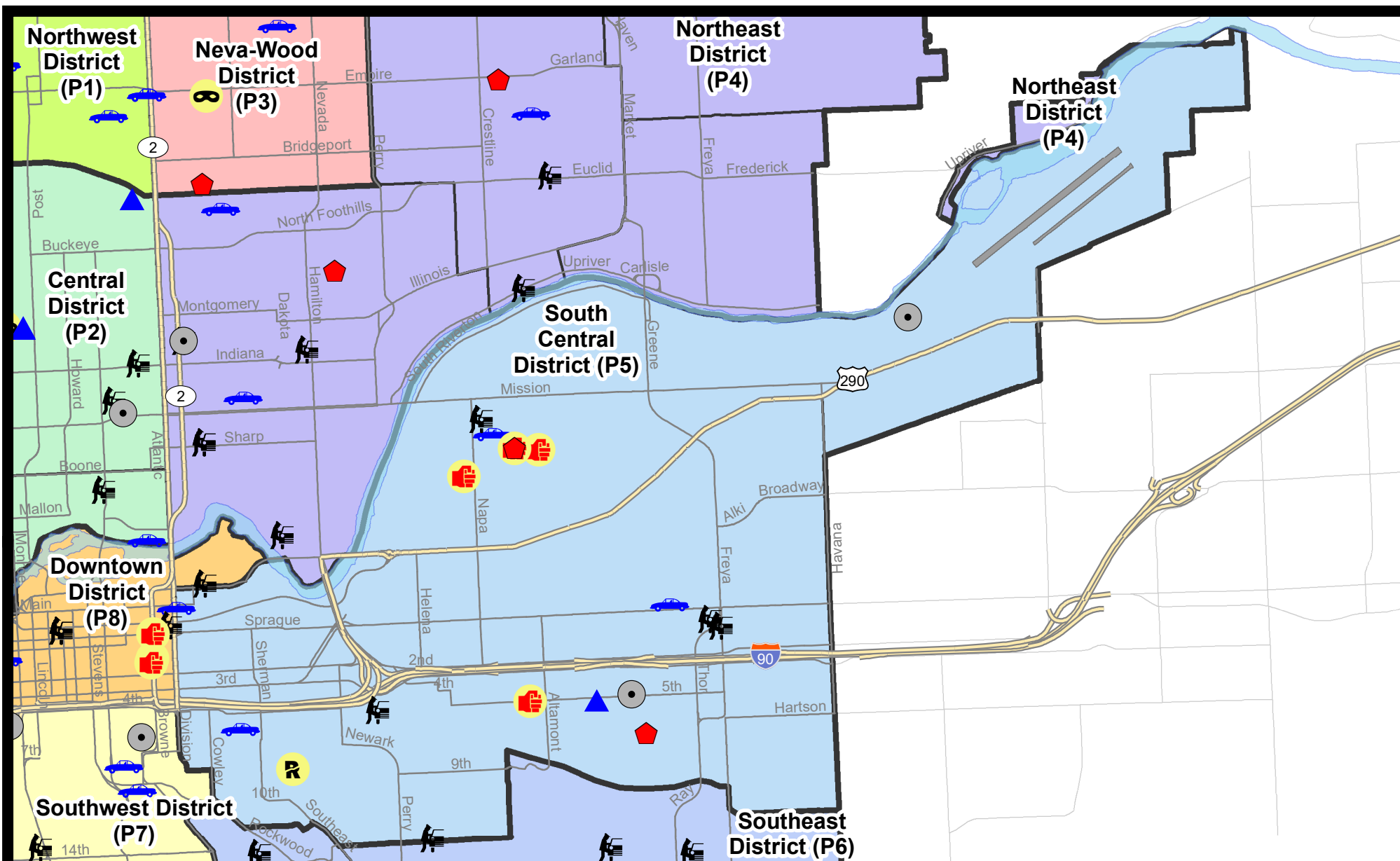
NIBRS Categories (Part 1 Selected)		7 Day Comparison			28 Day Comparison			YTD Comparison		
		Current	Prior	Percent	Current	Prior	Percent	Current	Prior	Percent
Violent	Criminal Homicide	0	0		0	0		2	1	100.00%
	Rape	1	0		1	2	-50.00%	20	35	-42.86%
	Robbery - Commercial	0	0		0	0		3	7	-57.14%
	Robbery - Person	0	0		2	1	100.00%	27	28	-3.57%
	Aggravated Assault - Non DV	4	1	300.00%	7	9	-22.22%	64	69	-7.25%
	Aggravated Assault - DV	0	2	-100.00%	6	4	50.00%	48	43	11.63%
Violent Total:		5	3	66.67%	16	16	0.00%	164	183	-10.38%
Property	Burglary - Residential	2	6	-66.67%	13	8	62.50%	69	109	-36.70%
	Burglary Garage	1	0		2	5	-60.00%	33	43	-23.26%
	Burglary Commercial	2	2	0.00%	11	9	22.22%	73	84	-13.10%
	Larceny	19	22	-13.64%	89	104	-14.42%	921	1063	-13.36%
	Vehicle Theft	4	7	-42.86%	20	14	42.86%	143	174	-17.82%
	Arson	0	0		0	0		7	5	40.00%
Property Total:		28	37	-24.32%	135	140	-3.57%	1246	1478	-15.70%
Preliminary Part 1 Crime Totals:		33	40	-17.50%	151	156	-3.21%	1410	1661	-15.11%
Current 7 Day Period:		10/13/2019 - 10/19/2019			Prior 7 Day Period:		10/6/2019 - 10/12/2019			
Current 28 Day Period:		9/22/2019 - 10/19/2019			Prior 28 Day Period:		8/25/2019 - 9/21/2019			
Current YTD Day Period:		1/1/2019 - 10/19/2019			Prior YTD Period:		1/1/2018 - 10/19/2018			

Prepared by SPD Crime Analysis Office - Monday, October 21, 2019

NOTE: SPD moved from UCR to the NIBRS reporting standard on 10/4/16 following the transition to a new RMS System. [Numbers on CompStat reports prior to this date should not be used as a comparison to those on this report.](#) Additional info on these reporting standards can be found on the FBI website: <https://ucr.fbi.gov/nibrs-overview>

This chart represents Preliminary counts of selected crime categories from Police Case Reports. Full statistical analysis to determine the confidence level of this data has not been performed. The % change columns on the preliminary counts differ from the percentage change on the NIBRS crime report, sometimes significantly. The CompStat report is designed for operational use and includes only selected NIBRS categories and coding less complex than full NIBRS rules. Official statistics for these and other NIBRS categories can be found on WASPC & FBI websites once available.





City of Spokane
South Central District (P5)
Selected
Crime Types
2019-10-13 to 2019-10-19

Prepared By:
Crime Analysis Unit
Spokane Police Department

Legend

NIBRS Events



Criminal Homicide



Rape



Robbery Commercial



Robbery Person



Aggravated Assault



Burglary Residential



Burglary Garage



Burglary Commercial



Vehicle Prowling



Vehicle Theft



Arson

Cases Represent LERMS Crime Codes

Points may indicate multiple events

Note: Veh Prowl is only Larceny category displayed



For Additional Information on Incidents
 pertaining to an Area, Trend, or Pattern
 Contact Information Analysis

0 0.2 0.4 0.6 0.8 1 Miles



THIS IS NOT A LEGAL DOCUMENT:
 The information shown on this map is compiled
 from various sources and is subject to constant
 revision. Information shown on this map should
 not be used to determine the location of facilities
 in relationship to property lines, section lines,
 streets, etc.

Sunday - Saturday

SE - South Central District (P5)

10/13/2019 TO 10/19/2019



<u>A/C</u>	<u>Offense Statute</u>	<u>Address</u>	<u>Reported Date</u>	<u>Dist</u>
<u>SPC5EC</u>				
C	ASSAULT 1D	E 5TH AVE / S STONE ST	10/17/2019	P6
C	BURGLARY 2D COMMERCIAL	3000 E 5TH AVE	10/14/2019	P6
A	BURGLARY 2D FENCED AREA	2600 E SPRAGUE AVE	10/16/2019	P5
C	BURGLARY 2D GARAGE	2700 E 5TH AVE	10/18/2019	P5
C	RAPE 3D		10/17/2019	P5
C	RESIDENTIAL BURGLARY	600 S FISKE ST	10/17/2019	P5
C	THEFT 2D ALL OTHER	E SHORT AVE / S COWLEY ST	10/14/2019	P5
C	THEFT 2D ALL OTHER	800 S HATCH ST	10/17/2019	P5
C	THEFT 2D FROM BUILDING	3000 E 5TH AVE	10/14/2019	P6
C	THEFT 2D FROM MOTOR VEHICLE	100 S FREYA ST	10/17/2019	P5
C	THEFT 3D CITY FROM BUILDING	600 S ARTHUR ST	10/14/2019	P6
C	THEFT 3D CITY FROM BUILDING	2000 E HARTSON AVE	10/17/2019	P5
C	THEFT 3D CITY SHOPLIFTING	3000 E SPRAGUE AVE	10/13/2019	P6
C	THEFT 3D FROM BUILDING	3600 E HARTSON AVE	10/15/2019	P5
C	THEFT 3D FROM BUILDING	3900 E HARTSON AVE	10/15/2019	P5
C	THEFT 3D FROM BUILDING	200 E 2ND AVE	10/16/2019	P5
C	THEFT 3D FROM BUILDING	1400 E HARTSON AVE	10/16/2019	P5
C	THEFT 3D FROM MOTOR VEHICLE	1600 E 14TH AVE	10/13/2019	P6
A	THEFT 3D FROM MOTOR VEHICLE	0 S FERRALL ST	10/16/2019	P5
C	THEFT 3D FROM MOTOR VEHICLE	1200 E 5TH AVE	10/17/2019	P5
C	THEFT 3D VEHICLE PARTS AND ACCESSORIES	3600 E SPRAGUE AVE	10/16/2019	P5
C	THEFT OF MOTOR VEHICLE	3200 E SPRAGUE AVE	10/14/2019	P6
C	THEFT OF MOTOR VEHICLE	400 E 5TH AVE	10/14/2019	P6
C	THEFT OF MOTOR VEHICLE	100 N DIVISION ST	10/16/2019	P8
C	THEFT-3D (From Building)	2700 E PACIFIC AVE	10/14/2019	P8
<u>SPC5GP</u>				
C	ASSAULT 2D	2200 E BOONE AVE	10/15/2019	P6
	ASSAULT 4D WEAPON	2400 E BOONE AVE	10/15/2019	P5
	ASSAULT 4D WEAPON	1900 E CATALDO AVE	10/15/2019	P5
C	BURGLARY 2D COMMERCIAL	1900 N WATERWORKS ST	10/14/2019	P5
C	RESIDENTIAL BURGLARY	2200 E BOONE AVE	10/15/2019	P6
C	THEFT 2D FROM MOTOR VEHICLE	2000 E SINTO AVE	10/16/2019	P5
C	THEFT 3D VEHICLE PARTS AND ACCESSORIES	900 N PERRY ST	10/14/2019	P5
C	THEFT OF MOTOR VEHICLE	2100 E SHARP AVE	10/13/2019	P5

POLICE SUMMARY - Ending: Saturday, October 19, 2019



SE - Southeast District (P6)

Preliminary IBR Counts

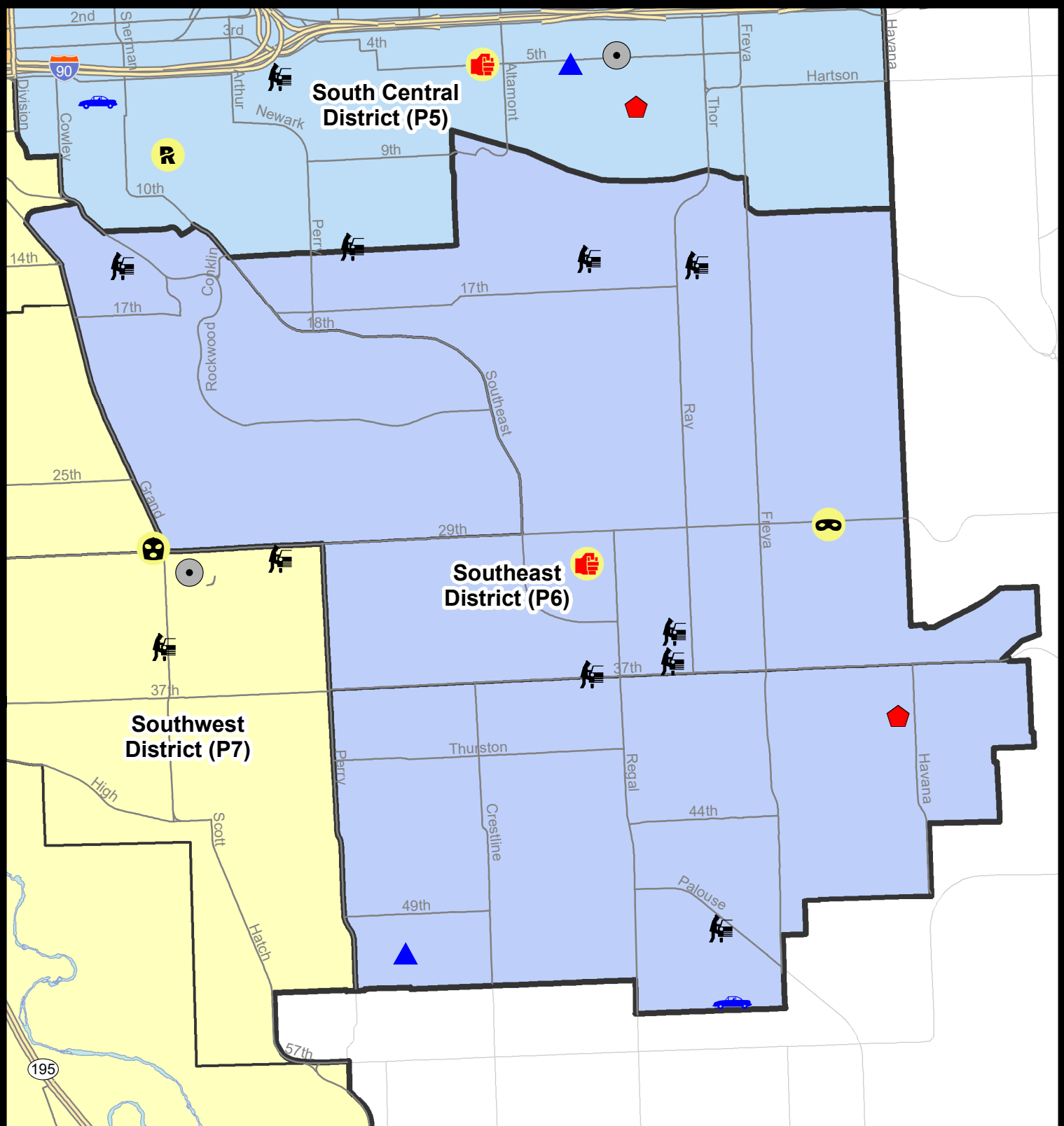
NIBRS Categories (Part 1 Selected)		7 Day Comparison			28 Day Comparison			YTD Comparison		
		Current	Prior	Percent	Current	Prior	Percent	Current	Prior	Percent
Violent	Criminal Homicide	0	0		0	0		0	0	
	Rape	0	0		1	3	-66.67%	13	13	0.00%
	Robbery - Commercial	0	0		0	0		2	2	0.00%
	Robbery - Person	1	0		1	1	0.00%	10	4	150.00%
	Aggravated Assault - Non DV	1	0		2	0		14	29	-51.72%
	Aggravated Assault - DV	0	0		3	6	-50.00%	20	26	-23.08%
Violent Total:		2	0		7	10	-30.00%	59	74	-20.27%
Property	Burglary - Residential	1	0		4	5	-20.00%	56	78	-28.21%
	Burglary Garage	1	0		3	4	-25.00%	62	29	113.79%
	Burglary Commercial	0	2	-100.00%	2	1	100.00%	11	11	0.00%
	Larceny	12	13	-7.69%	55	81	-32.10%	590	602	-1.99%
	Vehicle Theft	1	2	-50.00%	6	3	100.00%	58	67	-13.43%
	Arson	0	0		0	0		1	3	-66.67%
Property Total:		15	17	-11.76%	70	94	-25.53%	778	790	-1.52%
Preliminary Part 1 Crime Totals:		17	17	0.00%	77	104	-25.96%	837	864	-3.13%
Current 7 Day Period:		10/13/2019 - 10/19/2019			Prior 7 Day Period:		10/6/2019 - 10/12/2019			
Current 28 Day Period:		9/22/2019 - 10/19/2019			Prior 28 Day Period:		8/25/2019 - 9/21/2019			
Current YTD Day Period:		1/1/2019 - 10/19/2019			Prior YTD Period:		1/1/2018 - 10/19/2018			

Prepared by SPD Crime Analysis Office - Monday, October 21, 2019

NOTE: SPD moved from UCR to the NIBRS reporting standard on 10/4/16 following the transition to a new RMS System. [Numbers on CompStat reports prior to this date should not be used as a comparison to those on this report.](#) Additional info on these reporting standards can be found on the FBI website: <https://ucr.fbi.gov/nibrs-overview>

This chart represents Preliminary counts of selected crime categories from Police Case Reports. Full statistical analysis to determine the confidence level of this data has not been performed. The % change columns on the preliminary counts differ from the percentage change on the NIBRS crime report, sometimes significantly. The CompStat report is designed for operational use and includes only selected NIBRS categories and coding less complex than full NIBRS rules. Official statistics for these and other NIBRS categories can be found on WASPC & FBI websites once available.





City of Spokane
Southeast District (P6)
Selected
Crime Codes
2019-10-13 to 2019-10-19
Prepared By:
Crime Analysis Unit
Spokane Police Department

Legend

NIBRS Events	Robbery Person	Burglary Commercial
Criminal Homicide	Aggravated Assault	Vehicle Prowling
Rape	Burglary Residential	Vehicle Theft
Robbery Commercial	Burglary Garage	Arson

*Cases Represent LERMS Crime Codes
 Points may indicate multiple events
 Note: Veh Prowl is only Larceny displayed*

*For Additional Information on
 Incidents pertaining to an
 Area, Trend, or Pattern
 Contact Information Analysis*

0 0.15 0.3 0.6 Miles

THIS IS NOT A LEGAL DOCUMENT:
 The information shown on this map is compiled from various sources and is subject to constant revision. Information shown on this map should not be used to determine the location of facilities in relationship to property lines, section lines, streets, etc.

Sunday - Saturday

SE - Southeast District (P6)

10/13/2019 TO 10/19/2019



<u>A/C</u>	<u>Offense Statute</u>	<u>Address</u>	<u>Reported Date</u>	<u>Dist</u>
<u>SPC6LH</u>				
	ASSAULT 4D WEAPON	2700 E 31ST AVE	10/16/2019	P6
C	ROBBERY 1D PERSON	3900 E 29TH AVE	10/15/2019	P6
C	THEFT 2D ALL OTHER	2700 E 17TH AVE	10/16/2019	P6
C	THEFT 2D FROM MOTOR VEHICLE	2700 E 37TH AVE	10/13/2019	P6
C	THEFT 2D FROM MOTOR VEHICLE	2700 E 15TH AVE	10/18/2019	P6
C	THEFT 3D FROM MOTOR VEHICLE	3200 E 16TH AVE	10/14/2019	P6
C	THEFT 3D FROM MOTOR VEHICLE	3100 E 36TH AVE	10/16/2019	P6
C	THEFT 3D FROM MOTOR VEHICLE	3100 E 35TH AVE	10/16/2019	P6
<u>SPC6RW</u>				
C	THEFT 3D ALL OTHER	600 E 28TH AVE	10/13/2019	P5
C	THEFT 3D FROM MOTOR VEHICLE	400 E 14TH AVE	10/15/2019	P6
<u>SPC6SG</u>				
C	BURGLARY 2D GARAGE	5100 S MADELIA ST	10/18/2019	P6
A	RESIDENTIAL BURGLARY	4200 E 40TH AVE	10/18/2019	P6
C	THEFT 2D FROM BUILDING	3300 E 55TH AVE	10/14/2019	P6
C	THEFT 2D FROM BUILDING	5100 S MADELIA ST	10/18/2019	P6
C	THEFT 3D CITY FROM BUILDING	4000 E 38TH AVE	10/14/2019	P6
C	THEFT 3D FROM MOTOR VEHICLE	5000 S PALOUSE HWY	10/13/2019	P5
C	THEFT OF MOTOR VEHICLE	3300 E 55TH AVE	10/16/2019	P5

POLICE SUMMARY - Ending: Saturday, October 19, 2019



SW - Southwest District (P7)

Preliminary IBR Counts

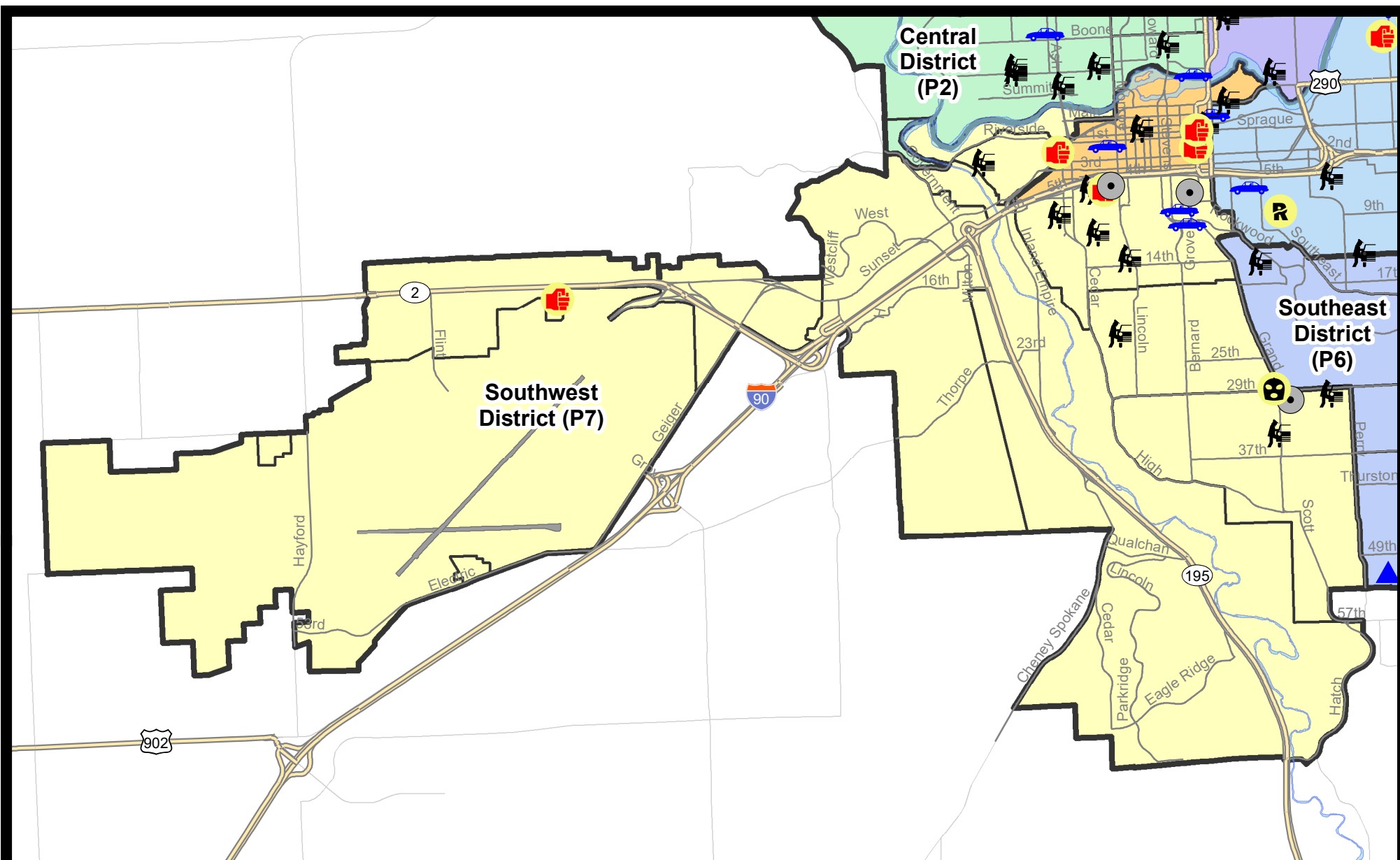
NIBRS Categories (Part 1 Selected)		7 Day Comparison			28 Day Comparison			YTD Comparison		
		Current	Prior	Percent	Current	Prior	Percent	Current	Prior	Percent
Violent	Criminal Homicide	0	0		0	0		0	0	
	Rape	0	0		0	0		17	28	-39.29%
	Robbery - Commercial	1	0		1	0		2	4	-50.00%
	Robbery - Person	0	0		2	4	-50.00%	18	16	12.50%
	Aggravated Assault - Non DV	2	1	100.00%	6	7	-14.29%	58	52	11.54%
	Aggravated Assault - DV	1	2	-50.00%	3	3	0.00%	35	35	0.00%
Violent Total:		4	3	33.33%	12	14	-14.29%	130	135	-3.70%
Property	Burglary - Residential	0	1	-100.00%	2	6	-66.67%	92	121	-23.97%
	Burglary Garage	0	2	-100.00%	10	5	100.00%	76	68	11.76%
	Burglary Commercial	3	0		4	3	33.33%	40	31	29.03%
	Larceny	16	21	-23.81%	82	114	-28.07%	970	985	-1.52%
	Vehicle Theft	2	1	100.00%	10	10	0.00%	94	156	-39.74%
	Arson	0	0		0	0		2	3	-33.33%
Property Total:		21	25	-16.00%	108	138	-21.74%	1274	1364	-6.60%
Preliminary Part 1 Crime Totals:		25	28	-10.71%	120	152	-21.05%	1404	1499	-6.34%
Current 7 Day Period:		10/13/2019 - 10/19/2019			Prior 7 Day Period:		10/6/2019 - 10/12/2019			
Current 28 Day Period:		9/22/2019 - 10/19/2019			Prior 28 Day Period:		8/25/2019 - 9/21/2019			
Current YTD Day Period:		1/1/2019 - 10/19/2019			Prior YTD Period:		1/1/2018 - 10/19/2018			

Prepared by SPD Crime Analysis Office - Monday, October 21, 2019

NOTE: SPD moved from UCR to the NIBRS reporting standard on 10/4/16 following the transition to a new RMS System. [Numbers on CompStat reports prior to this date should not be used as a comparison to those on this report.](#) Additional info on these reporting standards can be found on the FBI website: <https://ucr.fbi.gov/nibrs-overview>

This chart represents Preliminary counts of selected crime categories from Police Case Reports. Full statistical analysis to determine the confidence level of this data has not been performed. The % change columns on the preliminary counts differ from the percentage change on the NIBRS crime report, sometimes significantly. The CompStat report is designed for operational use and includes only selected NIBRS categories and coding less complex than full NIBRS rules. Official statistics for these and other NIBRS categories can be found on WASPC & FBI websites once available.





City of Spokane
Southwest District (P7)
Selected
Crime Types
2019-10-13 to 2019-10-19

Prepared By:
Crime Analysis Unit
Spokane Police Department

Legend

NIBRS Events



Criminal Homicide



Rape



Robbery Commercial



Robbery Person



Aggravated Assault



Burglary Residential



Burglary Garage



Burglary Commercial



Vehicle Prowling



Vehicle Theft



Arson

Cases Represent LERMS Crime Codes
 Points may indicate multiple events
 Note: Veh Prowl is only Larceny category displayed



For Additional Information on Incidents
 pertaining to an Area, Trend, or Pattern
 Contact Information Analysis

0 0.2 0.4 0.6 0.8 1 1.2 1.4 1.6 Miles



THIS IS NOT A LEGAL DOCUMENT:
 The information shown on this map is compiled
 from various sources and is subject to constant
 revision. Information shown on this map should
 not be used to determine the location of facilities
 in relationship to property lines, section lines,
 streets, etc.



Sunday - Saturday

SE - Southwest District (P7)

10/13/2019 TO 10/19/2019



<u>A/C</u>	<u>Offense Statute</u>	<u>Address</u>	<u>Reported Date</u>	<u>Dist</u>
<u>SPD7BA</u>				
C	ASSAULT 2D	W PACIFIC AVE / S MAPLE ST	10/13/2019	P8
C	THEFT 2D FROM MOTOR VEHICLE	2400 W 2ND AVE	10/18/2019	P7
C	THEFT 3D ALL OTHER	2400 W 2ND AVE	10/16/2019	P2
C	THEFT 3D FROM BUILDING	1900 W RIVERSIDE AVE	10/15/2019	P7
C	THEFT 3D VEHICLE PARTS AND ACCESSORIES	1800 W 3RD AVE	10/16/2019	P7
<u>SPD7CH</u>				
C	ASSAULT 2D	1100 W 5TH AVE	10/13/2019	P7
A	BURGLARY 2D COMMERCIAL	1000 W 5TH AVE	10/14/2019	P7
C	BURGLARY 2D COMMERCIAL	W 6TH AVE / S MCCLELLAN ST	10/16/2019	P5
C	MAIL THEFT	1300 W 9TH AVE	10/15/2019	P7
C	THEFT 3D CITY FROM MOTOR VEHICLE	1200 W 10TH AVE	10/17/2019	P7
C	THEFT 3D FROM BUILDING	1500 W 10TH AVE	10/14/2019	P7
A	THEFT 3D FROM MOTOR VEHICLE	1600 W 8TH AVE	10/14/2019	P7
C	THEFT 3D FROM MOTOR VEHICLE	W 5TH AVE / S ADAMS ST	10/14/2019	P7
A	THEFT 3D FROM MOTOR VEHICLE	1200 W 5TH AVE	10/14/2019	P7
A	THEFT 3D FROM MOTOR VEHICLE	900 W 13TH AVE	10/15/2019	P7
C	THEFT 3D VEHICLE PARTS AND ACCESSORIES	1400 W 7TH AVE	10/16/2019	P7
C	THEFT OF MOTOR VEHICLE	300 W 8TH AVE	10/14/2019	P5
C	THEFT OF MOTOR VEHICLE	200 W 9TH AVE	10/18/2019	P7
<u>SPD7CS</u>				
C	BURGLARY 2D COMMERCIAL	800 E 29TH AVE	10/17/2019	P6
C	THEFT 3D FROM MOTOR VEHICLE	1100 E 30TH AVE	10/13/2019	P7
C	THEFT 3D FROM MOTOR VEHICLE	3400 S GRAND BLVD	10/13/2019	P7
<u>SPD7MC</u>				
C	ROBBERY 1D COMMERCIAL	2800 S GRAND BLVD	10/14/2019	P6
C	THEFT 2D FROM BUILDING	2600 S MADISON ST	10/13/2019	P7
C	THEFT 2D FROM MOTOR VEHICLE	1000 W 21ST AVE	10/18/2019	P7
<u>SPD7WP</u>				
C	ASSAULT 2D	1500 S SPOTTED RD	10/13/2019	P7

SPOKANE POLICE DEPARTMENT

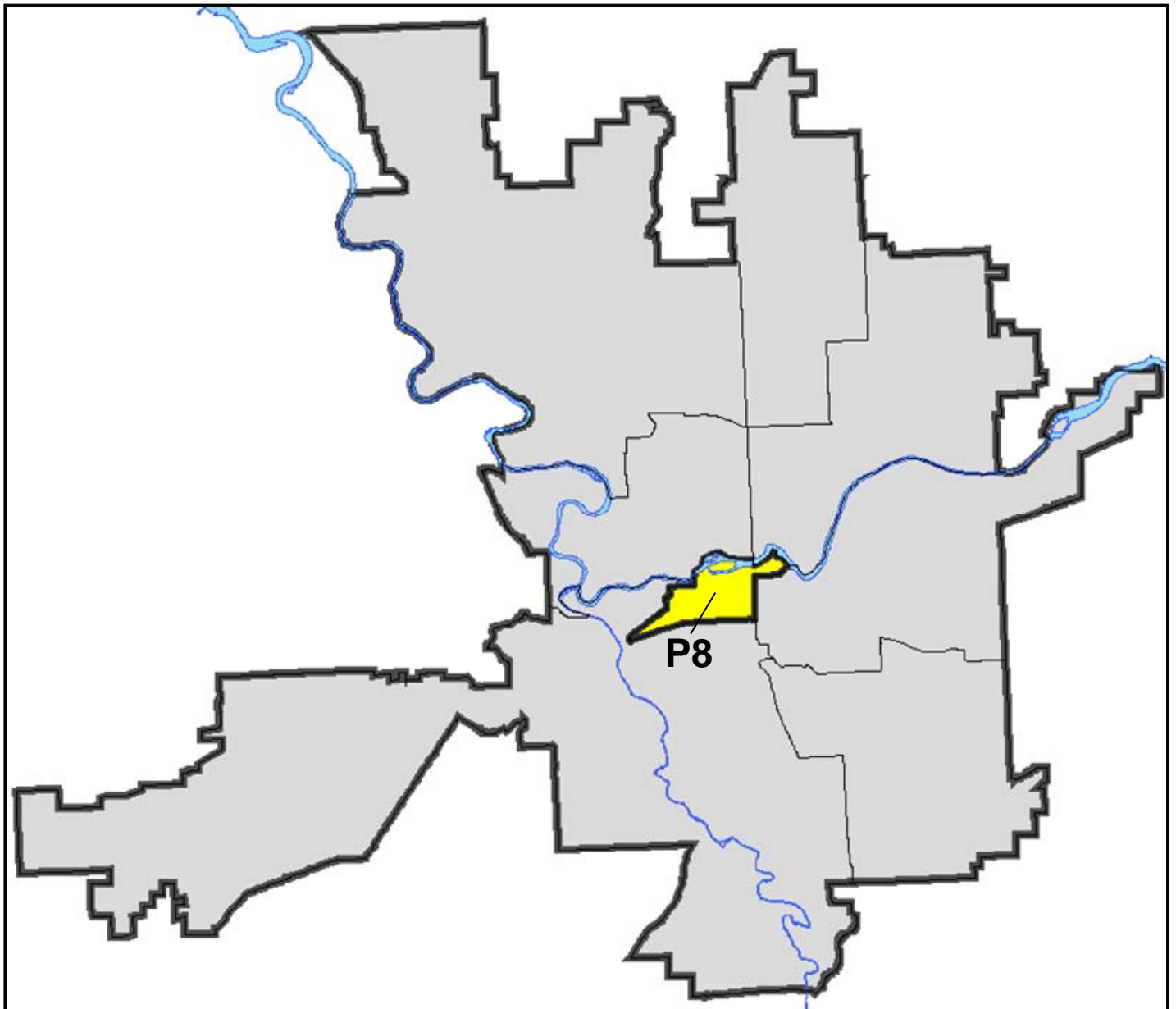
DOWNTOWN

Police Service Area



PSA Commander

Captain David Singley



POLICE SUMMARY - Ending: Saturday, October 19, 2019

DOWNTOWN PRECINCT (P8)



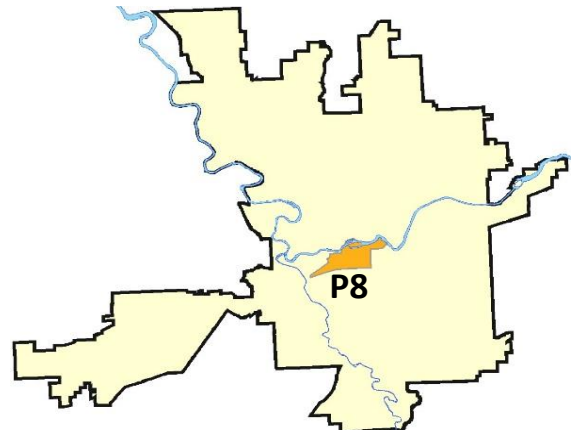
Preliminary IBR Counts


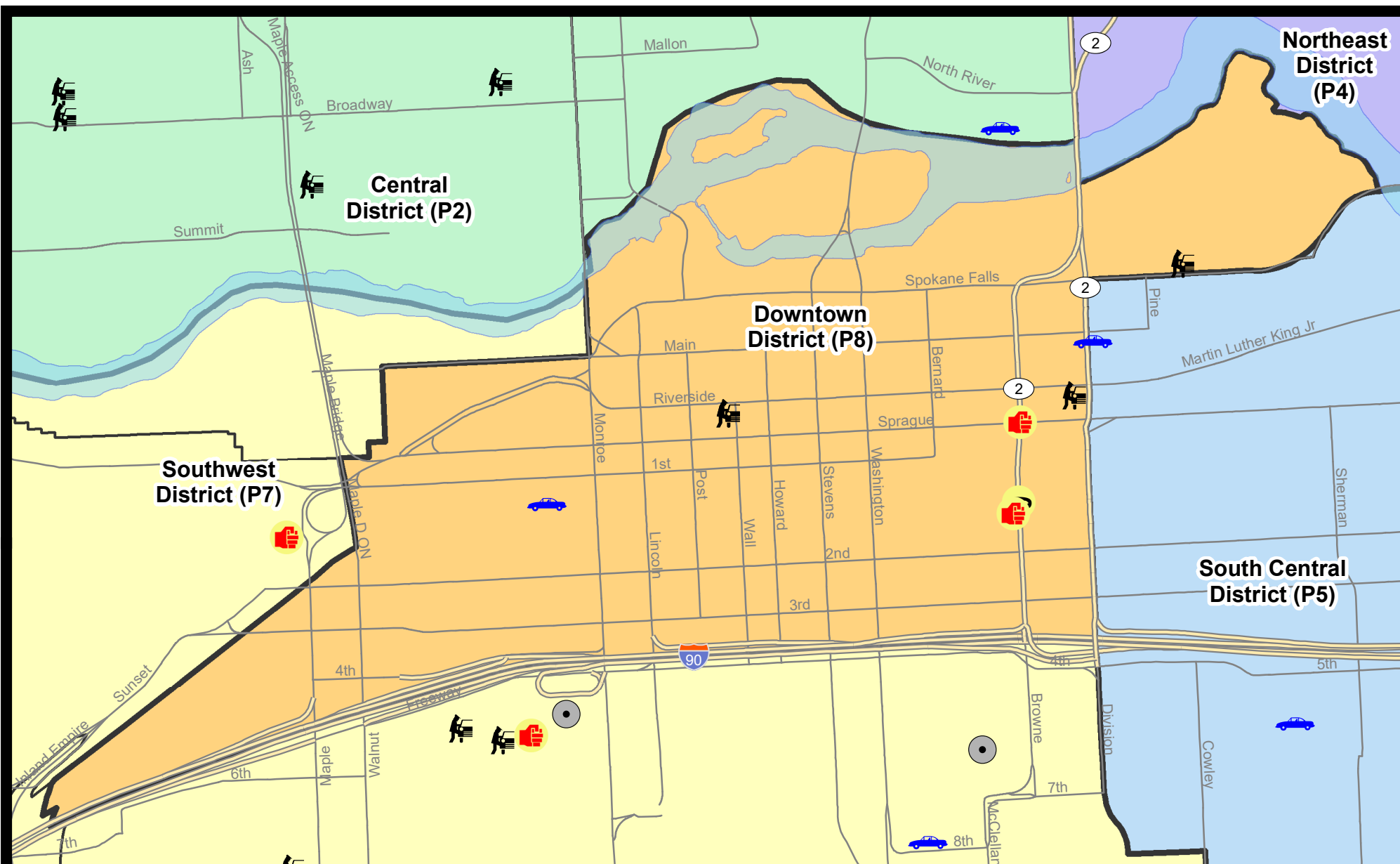
NIBRS Categories (Part 1 Selected)		7 Day Comparison			28 Day Comparison			YTD Comparison		
		Current	Prior	Percent	Current	Prior	Percent	Current	Prior	Percent
Violent	Criminal Homicide	0	0		0	0		0	1	-100.00%
	Rape	0	0		0	2	-100.00%	27	38	-28.95%
	Robbery - Commercial	0	0		0	1	-100.00%	9	7	28.57%
	Robbery - Person	1	1	0.00%	6	3	100.00%	38	36	5.56%
	Aggravated Assault - Non DV	2	4	-50.00%	14	8	75.00%	95	115	-17.39%
	Aggravated Assault - DV	0	0		2	0		12	21	-42.86%
Violent Total:		3	5	-40.00%	22	14	57.14%	181	218	-16.97%
Property	Burglary - Residential	0	0		2	1	100.00%	15	22	-31.82%
	Burglary Garage	0	0		0	1	-100.00%	1	0	
	Burglary Commercial	0	2	-100.00%	4	2	100.00%	59	49	20.41%
	Larceny	14	17	-17.65%	66	86	-23.26%	780	947	-17.63%
	Vehicle Theft	1	1	0.00%	4	4	0.00%	51	60	-15.00%
	Arson	0	1	-100.00%	2	0		8	9	-11.11%
Property Total:		15	21	-28.57%	78	94	-17.02%	914	1087	-15.92%
Preliminary Part 1 Crime Totals:		18	26	-30.77%	100	108	-7.41%	1095	1305	-16.09%
Current 7 Day Period:		10/13/2019 - 10/19/2019			Prior 7 Day Period:		10/6/2019 - 10/12/2019			
Current 28 Day Period:		9/22/2019 - 10/19/2019			Prior 28 Day Period:		8/25/2019 - 9/21/2019			
Current YTD Day Period:		1/1/2019 - 10/19/2019			Prior YTD Period:		1/1/2018 - 10/19/2018			

Prepared by SPD Crime Analysis Office - Monday, October 21, 2019

NOTE: SPD moved from UCR to the NIBRS reporting standard on 10/4/16 following the transition to a new RMS System. [Numbers on CompStat reports prior to this date should not be used as a comparison to those on this report.](#) Additional info on these reporting standards can be found on the FBI website: <https://ucr.fbi.gov/nibrs-overview>

This chart represents Preliminary counts of selected crime categories from Police Case Reports. Full statistical analysis to determine the confidence level of this data has not been performed. The % change columns on the preliminary counts differ from the percentage change on the NIBRS crime report, sometimes significantly. The CompStat report is designed for operational use and includes only selected NIBRS categories and coding less complex than full NIBRS rules. Official statistics for these and other NIBRS categories can be found on WASPC & FBI websites once available.





City of Spokane
Downtown District (P8)
Selected
Crime Types
2019-10-13 to 2019-10-19

Prepared By:
Crime Analysis Unit
Spokane Police Department

Legend

NIBRS Events



Criminal Homicide



Rape



Robbery Commercial



Robbery Person



Aggravated Assault



Burglary Residential



Burglary Garage



Burglary Commercial



Vehicle Prowling



Vehicle Theft



Arson

Cases Represent LERMS Crime Codes

Points may indicate multiple events

Note: Veh Prowl is only Larceny category displayed



For Additional Information on Incidents
 pertaining to an Area, Trend, or Pattern
 Contact Information Analysis

0 0.2 Miles



THIS IS NOT A LEGAL DOCUMENT:
 The information shown on this map is compiled
 from various sources and is subject to constant
 revision. Information shown on this map should
 not be used to determine the location of facilities
 in relationship to property lines, section lines,
 streets, etc.



Sunday - Saturday

SW - Downtown District (P8)

10/13/2019 TO 10/19/2019



<u>A/C</u>	<u>Offense Statute</u>	<u>Address</u>	<u>Reported Date</u>	<u>Dist</u>
<u>SPD8RS</u>				
C	ASSAULT 1D	100 S BROWNE ST	10/14/2019	P8
C	BURGLARY 2D FENCED AREA	0 W PACIFIC AVE	10/15/2019	P8
C	HARASSMENT FELONY WEAPON INVOLVED	N BROWNE ST / W SPRAGUE AVE	10/13/2019	P8
C	ROBBERY 1D PERSON	W PACIFIC AVE / S BROWNE ST	10/15/2019	P8
C	THEFT 2D ALL OTHER	W RAILROAD ALLEY AVE / S POST ST	10/16/2019	P8
C	THEFT 2D FROM BUILDING	900 W 2ND AVE	10/13/2019	P8
C	THEFT 2D FROM BUILDING	0 W PACIFIC AVE	10/15/2019	P8
C	THEFT 3D ALL OTHER	0 W PACIFIC AVE	10/16/2019	P8
C	THEFT 3D CITY SHOPLIFTING	700 W MAIN AVE	10/15/2019	P8
C	THEFT 3D FROM BUILDING	1400 W 3RD AVE	10/13/2019	P8
C	THEFT 3D FROM BUILDING	900 W 2ND AVE	10/14/2019	P8
C	THEFT 3D FROM BUILDING	300 N SPOKANE FALLS CT	10/17/2019	P8
C	THEFT 3D FROM MOTOR VEHICLE	700 W RIVERSIDE AVE	10/14/2019	P8
C	THEFT 3D FROM MOTOR VEHICLE	700 W RIVERSIDE AVE	10/14/2019	P8
C	THEFT 3D FROM MOTOR VEHICLE	0 W RIVERSIDE AVE	10/15/2019	P8
C	THEFT 3D FROM MOTOR VEHICLE	100 E SPOKANE FALLS BLVD	10/17/2019	P8
C	THEFT 3D SHOPLIFTING	700 W MAIN AVE	10/14/2019	P8
C	THEFT OF MOTOR VEHICLE	S MADISON ST / W RAILROAD ALLEY AVE	10/14/2019	P8

POLICE SUMMARY - Ending: Saturday, October 19, 2019



Other Jurisdiction or Unk District

Preliminary IBR Counts

NIBRS Categories (Part 1 Selected)		7 Day Comparison			28 Day Comparison			YTD Comparison		
		Current	Prior	Percent	Current	Prior	Percent	Current	Prior	Percent
Violent	Criminal Homicide	0	0		0	0		0	0	
	Rape	0	0		0	0		6	6	0.00%
	Robbery - Commercial	0	0		0	0		0	0	
	Robbery - Person	0	0		0	0		0	0	
	Aggravated Assault - Non DV	0	0		0	0		3	2	50.00%
	Aggravated Assault - DV	0	0		0	0		2	1	100.00%
Violent Total:		0	0		0	0		11	9	22.22%
Property	Burglary - Residential	0	0		0	0		1	3	-66.67%
	Burglary Garage	0	0		0	0		2	0	
	Burglary Commercial	0	0		0	0		1	4	-75.00%
	Larceny	1	1	0.00%	5	1	400.00%	25	32	-21.88%
	Vehicle Theft	0	0		0	0		4	5	-20.00%
	Arson	0	0		0	0		0	0	
Property Total:		1	1	0.00%	5	1	400.00%	33	44	-25.00%
Preliminary Part 1 Crime Totals:		1	1	0.00%	5	1	400.00%	44	53	-16.98%
Current 7 Day Period:		10/13/2019 - 10/19/2019			Prior 7 Day Period:		10/6/2019 - 10/12/2019			
Current 28 Day Period:		9/22/2019 - 10/19/2019			Prior 28 Day Period:		8/25/2019 - 9/21/2019			
Current YTD Day Period:		1/1/2019 - 10/19/2019			Prior YTD Period:		1/1/2018 - 10/19/2018			

Prepared by SPD Crime Analysis Office - Monday, October 21, 2019

NOTE: SPD moved from UCR to the NIBRS reporting standard on 10/4/16 following the transition to a new RMS System. [Numbers on CompStat reports prior to this date should not be used as a comparison to those on this report.](#) Additional info on these reporting standards can be found on the FBI website: <https://ucr.fbi.gov/nibrs-overview>

This chart represents Preliminary counts of selected crime categories from Police Case Reports. Full statistical analysis to determine the confidence level of this data has not been performed. The % change columns on the preliminary counts differ from the percentage change on the NIBRS crime report, sometimes significantly. The CompStat report is designed for operational use and includes only selected NIBRS categories and coding less complex than full NIBRS rules. Official statistics for these and other NIBRS categories can be found on WASPC & FBI websites once available.

Sunday - Saturday

Other Jurisdiction/Unk District

10/13/2019 TO 10/19/2019



A/C Offense Statute

Address

Reported Date

Dist

SC07

C IBR Purposes Only - Theft of Motor Vehicle Parts or Accessori 7000 N MARKET ST

10/16/2019

P4