

SPOKANE POLICE DEPARTMENT

PRELIMINARY CITYWIDE **IBR** CRIME REPORT



Preliminary IBR Counts

CHIEF OF POLICE

Craig Meidl

Period Ending: Saturday, October 12, 2019

NIBRS Categories (Part 1 Selected)		7 Day Comparison			28 Day Comparison			YTD Comparison		
		Current	Prior	Percent	Current	Prior	Percent	Current	Prior	Percent
Violent	Criminal Homicide	0	0		0	0		3	5	-40.00%
	Rape	0	1	-100.00%	8	22	-63.64%	197	279	-29.39%
	Robbery - Commercial	0	2	-100.00%	6	6	0.00%	65	66	-1.52%
	Robbery - Person	1	8	-87.50%	21	24	-12.50%	175	191	-8.38%
	Aggravated Assault - Non DV	9	13	-30.77%	56	52	7.69%	462	528	-12.50%
	Aggravated Assault - DV	7	7	0.00%	30	36	-16.67%	286	343	-16.62%
Violent Total:		17	31	-45.16%	121	140	-13.57%	1188	1412	-15.86%
Property	Burglary - Residential	14	17	-17.65%	69	71	-2.82%	698	876	-20.32%
	Burglary Garage	7	12	-41.67%	49	42	16.67%	455	455	0.00%
	Burglary Commercial	11	8	37.50%	38	26	46.15%	340	351	-3.13%
	Larceny	159	222	-28.38%	824	885	-6.89%	8450	10051	-15.93%
	Vehicle Theft	30	21	42.86%	94	102	-7.84%	1044	1378	-24.24%
	Arson	1	1	0.00%	2	3	-33.33%	38	42	-9.52%
Property Total:		222	281	-21.00%	1076	1129	-4.69%	11025	13153	-16.18%
Preliminary Part 1 Crime Totals:		239	312	-23.40%	1197	1269	-5.67%	12213	14565	-16.15%
Current 7 Day Period:		10/6/2019 - 10/12/2019			Prior 7 Day Period:		9/29/2019 - 10/5/2019			
Current 28 Day Period:		9/15/2019 - 10/12/2019			Prior 28 Day Period:		8/18/2019 - 9/14/2019			
Current YTD Day Period:		1/1/2019 - 10/12/2019			Prior YTD Period:		1/1/2018 - 10/12/2018			

Prepared by SPD Crime Analysis Office - Monday, October 14, 2019

NOTE: SPD moved from UCR to the NIBRS reporting standard on 10/4/16 following the transition to a new RMS System. [Numbers on CompStat reports prior to this date should not be used as a comparison to those on this report.](#) Additional info on these reporting standards can be found on the FBI website: <https://ucr.fbi.gov/nibrs-overview>

This chart represents Preliminary counts of selected crime categories from Police Case Reports. Full statistical analysis to determine the confidence level of this data has not been performed. The % change columns on the preliminary counts differ from the percentage change on the NIBRS crime report, sometimes significantly. The CompStat report is designed for operational use and includes only selected NIBRS categories and coding less complex than full NIBRS rules. Official statistics for these and other NIBRS categories can be found on WASPC & FBI websites once available.



SPOKANE POLICE DEPARTMENT



NORTH

Police Service Area

PSA Commander

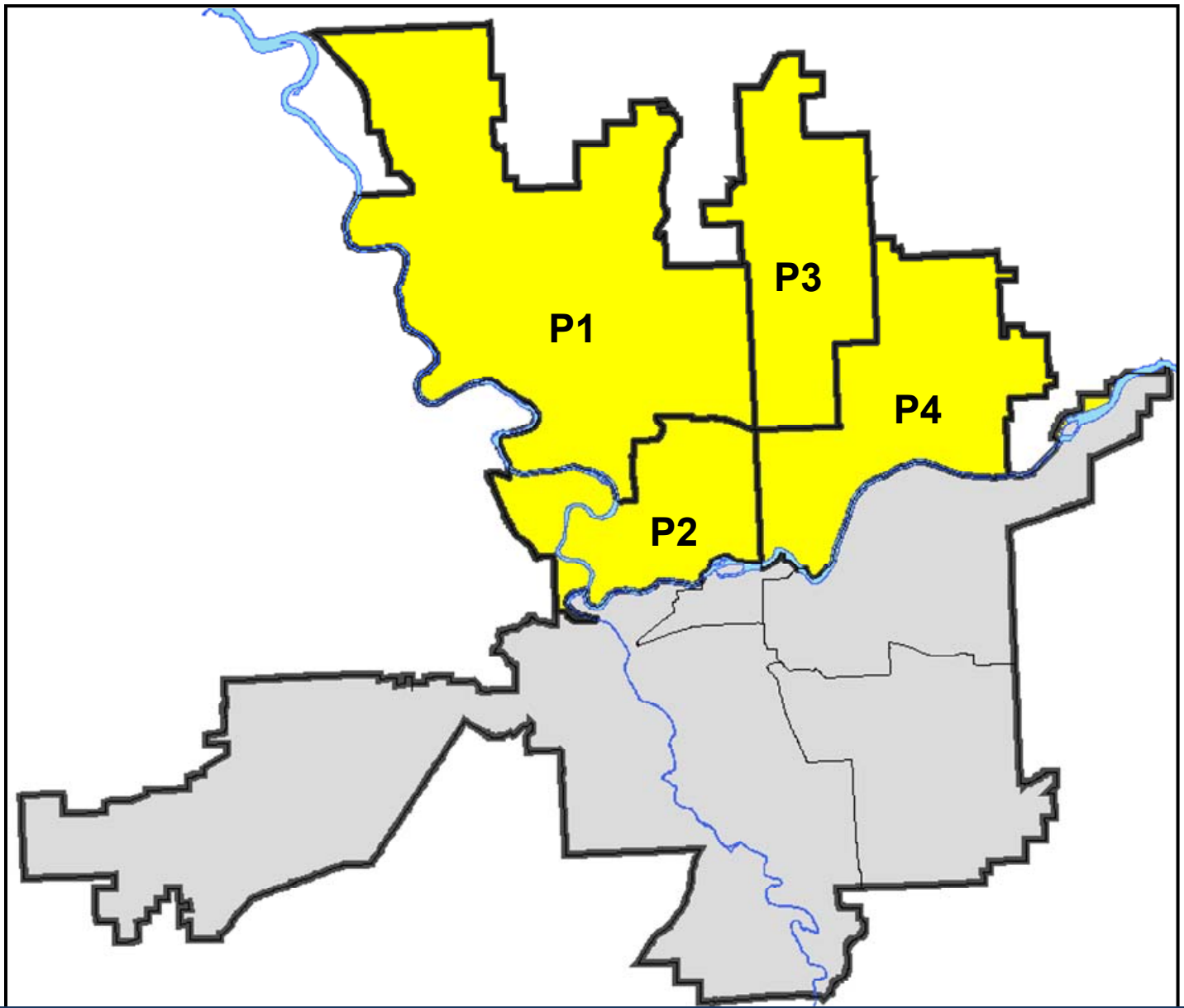
Captain Mark Griffiths

Northwest District (P1)

Central District (P2)

Neva-Wood District (P3)

Northeast District (P4)



POLICE SUMMARY - Ending: Saturday, October 12, 2019

NORTH PRECINCT (P1, P2, P3, and P4)



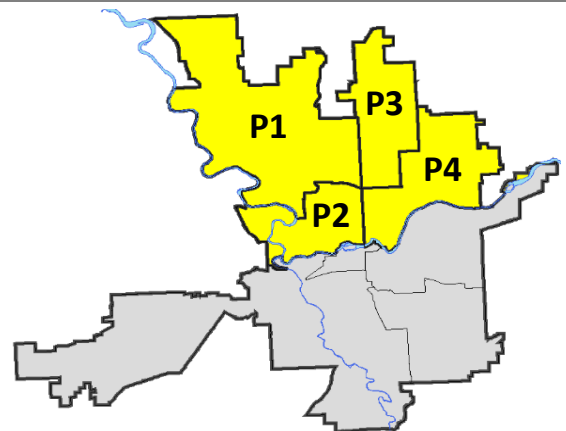
Preliminary IBR Counts

NIBRS Categories (Part 1 Selected)		7 Day Comparison			28 Day Comparison			YTD Comparison		
		Current	Prior	Percent	Current	Prior	Percent	Current	Prior	Percent
Violent	Criminal Homicide	0	0		0	0		1	4	-75.00%
	Rape	0	0		6	12	-50.00%	115	161	-28.57%
	Robbery - Commercial	0	2	-100.00%	6	4	50.00%	50	47	6.38%
	Robbery - Person	1	3	-66.67%	13	13	0.00%	85	107	-20.56%
	Aggravated Assault - Non DV	3	8	-62.50%	30	29	3.45%	238	270	-11.85%
	Aggravated Assault - DV	3	3	0.00%	16	18	-11.11%	170	219	-22.37%
Violent Total:		7	16	-56.25%	71	76	-6.58%	659	808	-18.44%
Property	Burglary - Residential	8	12	-33.33%	50	48	4.17%	469	549	-14.57%
	Burglary Garage	6	6	0.00%	31	25	24.00%	284	318	-10.69%
	Burglary Commercial	6	4	50.00%	20	11	81.82%	162	172	-5.81%
	Larceny	95	142	-33.10%	502	513	-2.14%	5235	6515	-19.65%
	Vehicle Theft	19	14	35.71%	54	62	-12.90%	700	923	-24.16%
	Arson	0	0		0	3	-100.00%	20	22	-9.09%
Property Total:		134	178	-24.72%	657	662	-0.76%	6870	8499	-19.17%
Preliminary Part 1 Crime Totals:		141	194	-27.32%	728	738	-1.36%	7529	9307	-19.10%
Current 7 Day Period:		10/6/2019 - 10/12/2019			Prior 7 Day Period:		9/29/2019 - 10/5/2019			
Current 28 Day Period:		9/15/2019 - 10/12/2019			Prior 28 Day Period:		8/18/2019 - 9/14/2019			
Current YTD Day Period:		1/1/2019 - 10/12/2019			Prior YTD Period:		1/1/2018 - 10/12/2018			

Prepared by SPD Crime Analysis Office - Monday, October 14, 2019

NOTE: SPD moved from UCR to the NIBRS reporting standard on 10/4/16 following the transition to a new RMS System. [Numbers on CompStat reports prior to this date should not be used as a comparison to those on this report.](#) Additional info on these reporting standards can be found on the FBI website: <https://ucr.fbi.gov/nibrs-overview>

This chart represents Preliminary counts of selected crime categories from Police Case Reports. Full statistical analysis to determine the confidence level of this data has not been performed. The % change columns on the preliminary counts differ from the percentage change on the NIBRS crime report, sometimes significantly. The CompStat report is designed for operational use and includes only selected NIBRS categories and coding less complex than full NIBRS rules. Official statistics for these and other NIBRS categories can be found on WASPC & FBI websites once available.



POLICE SUMMARY - Ending: Saturday, October 12, 2019



NW - Northwest District (P1)

Preliminary IBR Counts

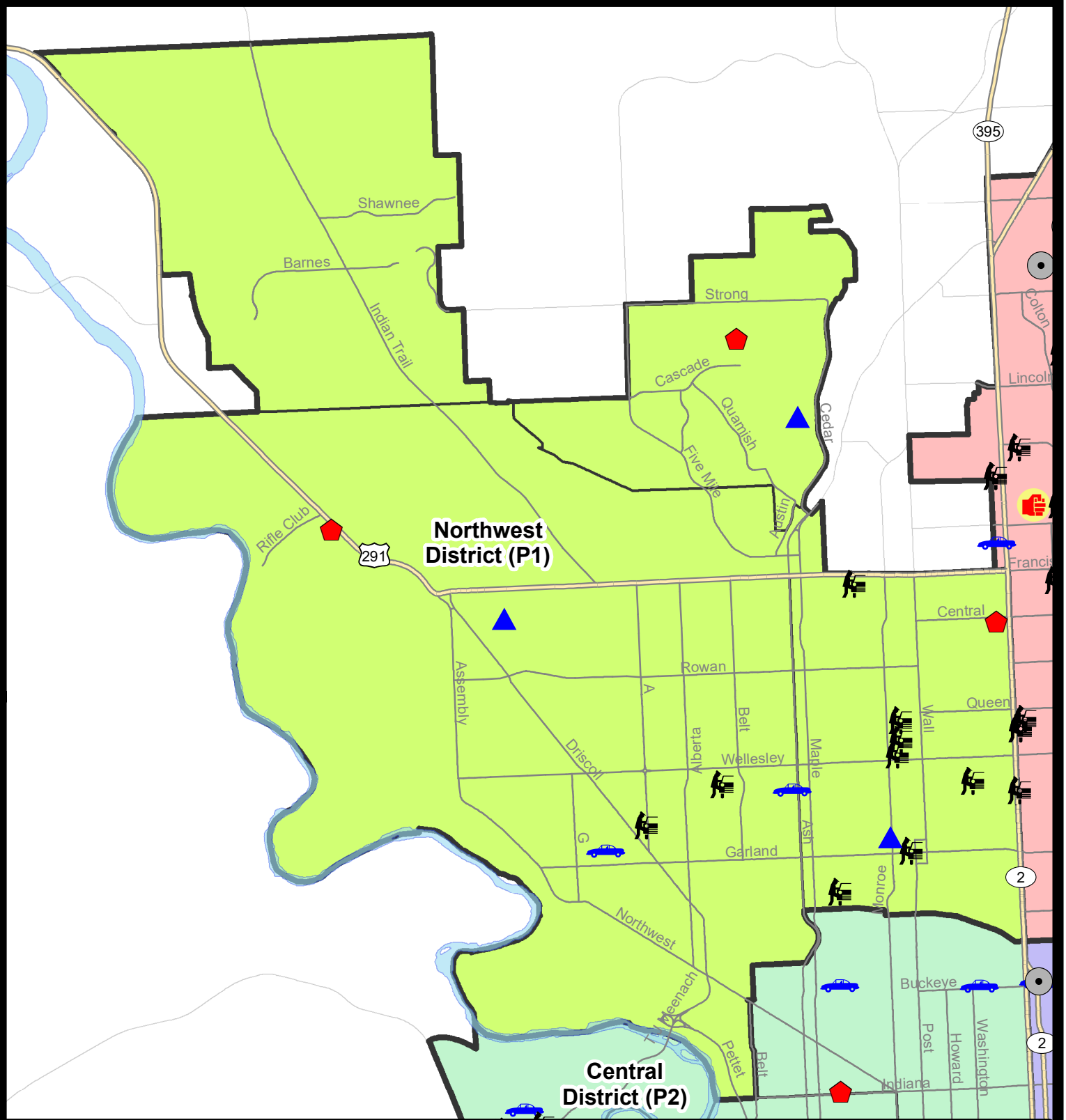
NIBRS Categories (Part 1 Selected)		7 Day Comparison			28 Day Comparison			YTD Comparison		
		Current	Prior	Percent	Current	Prior	Percent	Current	Prior	Percent
Violent	Criminal Homicide	0	0		0	0		0	1	-100.00%
	Rape	0	0		0	3	-100.00%	26	33	-21.21%
	Robbery - Commercial	0	0		0	0		5	5	0.00%
	Robbery - Person	0	1	-100.00%	3	4	-25.00%	14	14	0.00%
	Aggravated Assault - Non DV	0	3	-100.00%	6	3	100.00%	35	41	-14.63%
	Aggravated Assault - DV	0	0		1	3	-66.67%	37	32	15.63%
Violent Total:		0	4	-100.00%	10	13	-23.08%	117	126	-7.14%
Property	Burglary - Residential	3	2	50.00%	15	11	36.36%	110	125	-12.00%
	Burglary Garage	3	2	50.00%	10	3	233.33%	88	78	12.82%
	Burglary Commercial	0	0		0	2	-100.00%	24	24	0.00%
	Larceny	13	19	-31.58%	68	99	-31.31%	973	1355	-28.19%
	Vehicle Theft	2	3	-33.33%	11	13	-15.38%	123	144	-14.58%
	Arson	0	0		0	1	-100.00%	5	4	25.00%
Property Total:		21	26	-19.23%	104	129	-19.38%	1323	1730	-23.53%
Preliminary Part 1 Crime Totals:		21	30	-30.00%	114	142	-19.72%	1440	1856	-22.41%
Current 7 Day Period:		10/6/2019 - 10/12/2019			Prior 7 Day Period:		9/29/2019 - 10/5/2019			
Current 28 Day Period:		9/15/2019 - 10/12/2019			Prior 28 Day Period:		8/18/2019 - 9/14/2019			
Current YTD Day Period:		1/1/2019 - 10/12/2019			Prior YTD Period:		1/1/2018 - 10/12/2018			

Prepared by SPD Crime Analysis Office - Monday, October 14, 2019

NOTE: SPD moved from UCR to the NIBRS reporting standard on 10/4/16 following the transition to a new RMS System. [Numbers on CompStat reports prior to this date should not be used as a comparison to those on this report.](#) Additional info on these reporting standards can be found on the FBI website: <https://ucr.fbi.gov/nibrs-overview>

This chart represents Preliminary counts of selected crime categories from Police Case Reports. Full statistical analysis to determine the confidence level of this data has not been performed. The % change columns on the preliminary counts differ from the percentage change on the NIBRS crime report, sometimes significantly. The CompStat report is designed for operational use and includes only selected NIBRS categories and coding less complex than full NIBRS rules. Official statistics for these and other NIBRS categories can be found on WASPC & FBI websites once available.





City of Spokane
Northwest District (P1)
Selected
Crime Codes
2019-10-06 to 2019-10-12
 Prepared By:
 Crime Analysis Unit
 Spokane Police Department

Legend

NIBRS Events



Criminal Homicide



Rape



Robbery Commercial



Robbery Person



Aggravated Assault



Burglary Residential



Burglary Garage



Burglary Commercial



Vehicle Prowling



Vehicle Theft



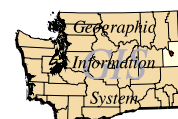
Arson



Cases Represent LERMS Crime Codes
 Points may indicate multiple events
 Note: Veh Prowl is only Larceny displayed

For Additional Information on
 Incidents pertaining to an
 Area, Trend, or Pattern
 Contact Information Analysis

0 0.25 0.5 1 Miles



THIS IS NOT A LEGAL DOCUMENT:
 The information shown on this map is compiled
 from various sources and is subject to constant
 revision. Information shown on this map should
 not be used to determine the location of facilities
 in relationship to property lines, section lines,
 streets, etc.

Sunday - Saturday

NW - Northwest District (P1)

10/6/2019 TO 10/12/2019



<u>A/C</u>	<u>Offense Statute</u>	<u>Address</u>	<u>Reported Date</u>	<u>Dist</u>
<u>SPA1FM</u>				
C	BURGLARY 2D GARAGE	7600 N PANORAMA DR	10/6/2019	P1
C	RESIDENTIAL BURGLARY	2000 W STONEWALL AVE	10/7/2019	P1
<u>SPA1NH</u>				
C	BURGLARY 2D GARAGE	4000 N MONROE ST	10/9/2019	P1
C	MAIL THEFT	300 W JOSEPH AVE	10/11/2019	P1
C	RESIDENTIAL BURGLARY	100 W COLUMBIA AVE	10/11/2019	P1
C	THEFT 2D FROM BUILDING	100 W COLUMBIA AVE	10/11/2019	P1
C	THEFT 3D FROM MOTOR VEHICLE	1200 W DECATUR AVE	10/9/2019	P1
A	THEFT 3D FROM MOTOR VEHICLE	5000 N LINCOLN ST	10/10/2019	P2
C	THEFT 3D FROM MOTOR VEHICLE	4800 N LINCOLN ST	10/10/2019	P1
A	THEFT 3D FROM MOTOR VEHICLE	4700 N LINCOLN ST	10/10/2019	P1
C	THEFT 3D FROM MOTOR VEHICLE	4400 N WHITEHOUSE ST	10/10/2019	P1
C	THEFT 3D FROM MOTOR VEHICLE	1300 W GORDON AVE	10/11/2019	P1
C	THEFT OF A FIREARM FROM MOTOR VEHICLE	800 W GARLAND AVE	10/6/2019	P1
<u>SPA1NW</u>				
C	BURGLARY 2D GARAGE	5800 N SUTHERLIN ST	10/7/2019	P1
C	RESIDENTIAL BURGLARY	6800 N OLD FORT DR	10/7/2019	P1
C	THEFT 3D FROM MOTOR VEHICLE	2300 W WELLESLEY AVE	10/7/2019	P1
C	THEFT 3D FROM MOTOR VEHICLE	2900 W ROCKWELL AVE	10/8/2019	P1
C	THEFT 3D SHOPLIFTING	1700 W WELLESLEY AVE	10/7/2019	P1
C	THEFT 3D VEHICLE PARTS AND ACCESSORIES	2600 W DECATUR AVE	10/8/2019	P1
C	THEFT OF MOTOR VEHICLE	3200 W WALTON AVE	10/6/2019	P1
C	THEFT OF MOTOR VEHICLE	4300 N ASH ST	10/11/2019	P1

POLICE SUMMARY - Ending: Saturday, October 12, 2019



NW - North Central District (P2)

Preliminary IBR Counts

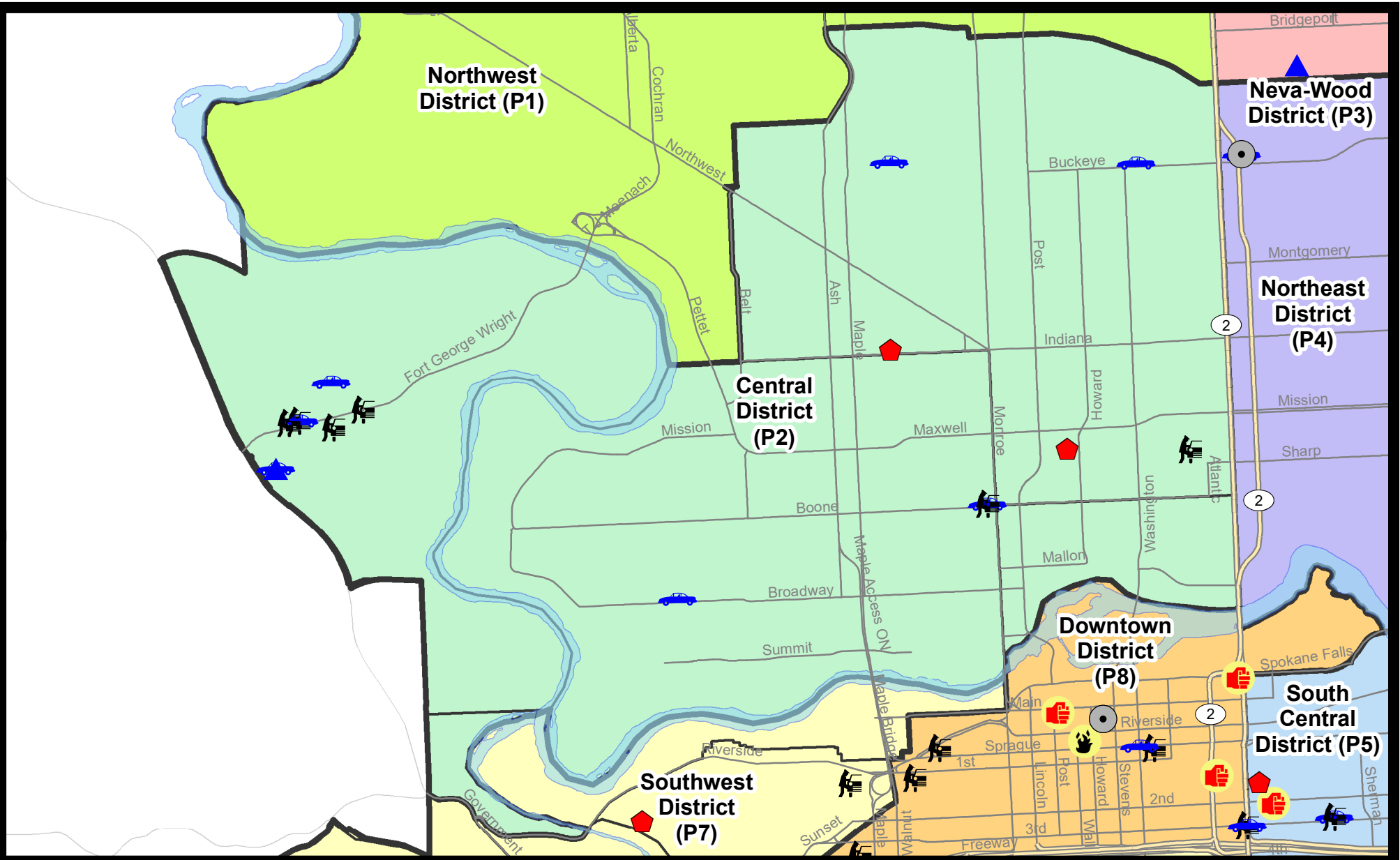
NIBRS Categories (Part 1 Selected)		7 Day Comparison			28 Day Comparison			YTD Comparison		
		Current	Prior	Percent	Current	Prior	Percent	Current	Prior	Percent
Violent	Criminal Homicide	0	0		0	0		1	0	
	Rape	0	0		4	3	33.33%	29	41	-29.27%
	Robbery - Commercial	0	0		0	0		5	6	-16.67%
	Robbery - Person	0	1	-100.00%	5	1	400.00%	18	31	-41.94%
	Aggravated Assault - Non DV	0	3	-100.00%	9	6	50.00%	67	62	8.06%
	Aggravated Assault - DV	0	1	-100.00%	6	1	500.00%	39	56	-30.36%
Violent Total:		0	5	-100.00%	24	11	118.18%	159	196	-18.88%
Property	Burglary - Residential	2	4	-50.00%	13	13	0.00%	111	116	-4.31%
	Burglary Garage	1	2	-50.00%	8	9	-11.11%	65	64	1.56%
	Burglary Commercial	0	0		3	3	0.00%	35	47	-25.53%
	Larceny	13	31	-58.06%	99	101	-1.98%	1048	1220	-14.10%
	Vehicle Theft	7	1	600.00%	13	18	-27.78%	140	208	-32.69%
	Arson	0	0		0	2	-100.00%	7	1	600.00%
Property Total:		23	38	-39.47%	136	146	-6.85%	1406	1656	-15.10%
Preliminary Part 1 Crime Totals:		23	43	-46.51%	160	157	1.91%	1565	1852	-15.50%
Current 7 Day Period:		10/6/2019 - 10/12/2019			Prior 7 Day Period:		9/29/2019 - 10/5/2019			
Current 28 Day Period:		9/15/2019 - 10/12/2019			Prior 28 Day Period:		8/18/2019 - 9/14/2019			
Current YTD Day Period:		1/1/2019 - 10/12/2019			Prior YTD Period:		1/1/2018 - 10/12/2018			

Prepared by SPD Crime Analysis Office - Monday, October 14, 2019

NOTE: SPD moved from UCR to the NIBRS reporting standard on 10/4/16 following the transition to a new RMS System. [Numbers on CompStat reports prior to this date should not be used as a comparison to those on this report.](#) Additional info on these reporting standards can be found on the FBI website: <https://ucr.fbi.gov/nibrs-overview>

This chart represents Preliminary counts of selected crime categories from Police Case Reports. Full statistical analysis to determine the confidence level of this data has not been performed. The % change columns on the preliminary counts differ from the percentage change on the NIBRS crime report, sometimes significantly. The CompStat report is designed for operational use and includes only selected NIBRS categories and coding less complex than full NIBRS rules. Official statistics for these and other NIBRS categories can be found on WASPC & FBI websites once available.





City of Spokane
Central District (P2)
Selected
Crime Types
2019-10-06 to 2019-10-12
 Prepared By:
 Crime Analysis Unit
 Spokane Police Department

Legend

NIBRS Events

- | | | | |
|-------------------|--------------------|----------------------|---------------------|
| Criminal Homicide | Robbery Commercial | Aggravated Assault | Burglary Commercial |
| Rape | Robbery Person | Burglary Residential | Vehicle Prowling |
| | | Burglary Garage | Vehicle Theft |
| | | | Arson |

Cases Represent LERMS Crime Codes
 Points may indicate multiple events
 Note: Veh Prowl is only Larceny category displayed



For Additional Information on Incidents
 pertaining to an Area, Trend, or Pattern
 Contact Information Analysis

0 0.2 0.4 0.6 Miles



THIS IS NOT A LEGAL DOCUMENT:
 The information shown on this map is compiled
 from various sources and is subject to constant
 revision. Information shown on this map should
 not be used to determine the location of facilities
 in relationship to property lines, section lines,
 streets, etc.



Sunday - Saturday

10/6/2019 TO 10/12/2019

NW - Central District (P2)



<u>A/C</u>	<u>Offense Statute</u>	<u>Address</u>	<u>Reported Date</u>	<u>Dist</u>
<u>SPA2EG</u>				
C	MAIL THEFT	1500 W GRACE AVE	10/8/2019	P2
C	MAIL THEFT	1100 W MONTGOMERY AVE	10/9/2019	P2
C	RESIDENTIAL BURGLARY	1400 N WALL ST	10/7/2019	P3
C	RESIDENTIAL BURGLARY	1400 W INDIANA AVE	10/10/2019	P1
C	TAKING MOTOR VEHICLE WITHOUT PERMISSION 1D	1400 W GRACE AVE	10/7/2019	P2
C	THEFT 3D FROM BUILDING	1800 N DIVISION ST	10/6/2019	P2
C	THEFT 3D FROM MOTOR VEHICLE	100 W SINTO AVE	10/10/2019	P2
C	THEFT 3D VEHICLE PARTS AND ACCESSORIES	600 W SPOFFORD AVE	10/12/2019	P2
C	THEFT OF MOTOR VEHICLE	300 W BUCKEYE AVE	10/7/2019	P1
<u>SPA2WC</u>				
C	THEFT 3D ALL OTHER	1300 N ASH ST	10/9/2019	P2
C	THEFT 3D CITY SHOPLIFTING	1000 W SUMMIT PKWY	10/10/2019	P2
C	THEFT 3D FROM MOTOR VEHICLE	1000 W BOONE AVE	10/8/2019	P1
C	THEFT OF MOTOR VEHICLE	2400 W BROADWAY AVE	10/8/2019	P1
C	THEFT OF MOTOR VEHICLE	1000 W BOONE AVE	10/8/2019	P1
<u>SPA2WH</u>				
C	BURGLARY 2D GARAGE	4100 W HOOD RIVER AVE	10/6/2019	P2
C	THEFT 3D CITY FROM MOTOR VEHICLE	4100 W FORT GEORGE WRIGHT DR	10/8/2019	P1
C	THEFT 3D CITY VEHICLE PARTS AND ACCESSORIES	4100 W FORT GEORGE WRIGHT DR	10/8/2019	P1
C	THEFT 3D FROM MOTOR VEHICLE	4100 W FORT GEORGE WRIGHT DR	10/6/2019	P2
A	THEFT 3D FROM MOTOR VEHICLE	3800 W FORT GEORGE WRIGHT DR	10/9/2019	P2
C	THEFT 3D FROM MOTOR VEHICLE	W FORT GEORGE WRIGHT DR / W ELLIOTT	10/9/2019	P2
C	THEFT OF MOTOR VEHICLE	4100 W HOOD RIVER AVE	10/6/2019	P2
C	THEFT OF MOTOR VEHICLE	4100 W FORT GEORGE WRIGHT DR	10/8/2019	P1
C	THEFT OF MOTOR VEHICLE	3400 W FORT GEORGE WRIGHT DR	10/11/2019	P1

POLICE SUMMARY - Ending: Saturday, October 12, 2019



NE - Neva-Wood District (P3)

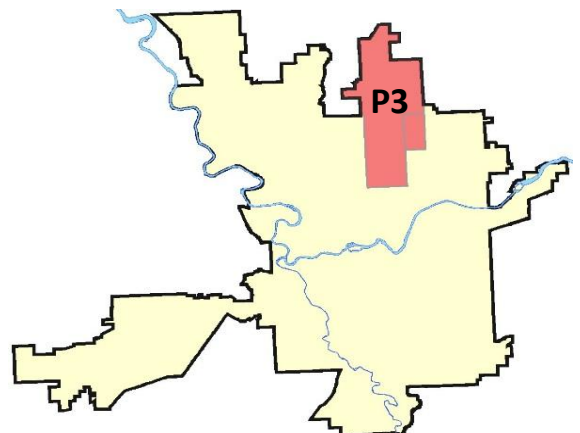
Preliminary IBR Counts

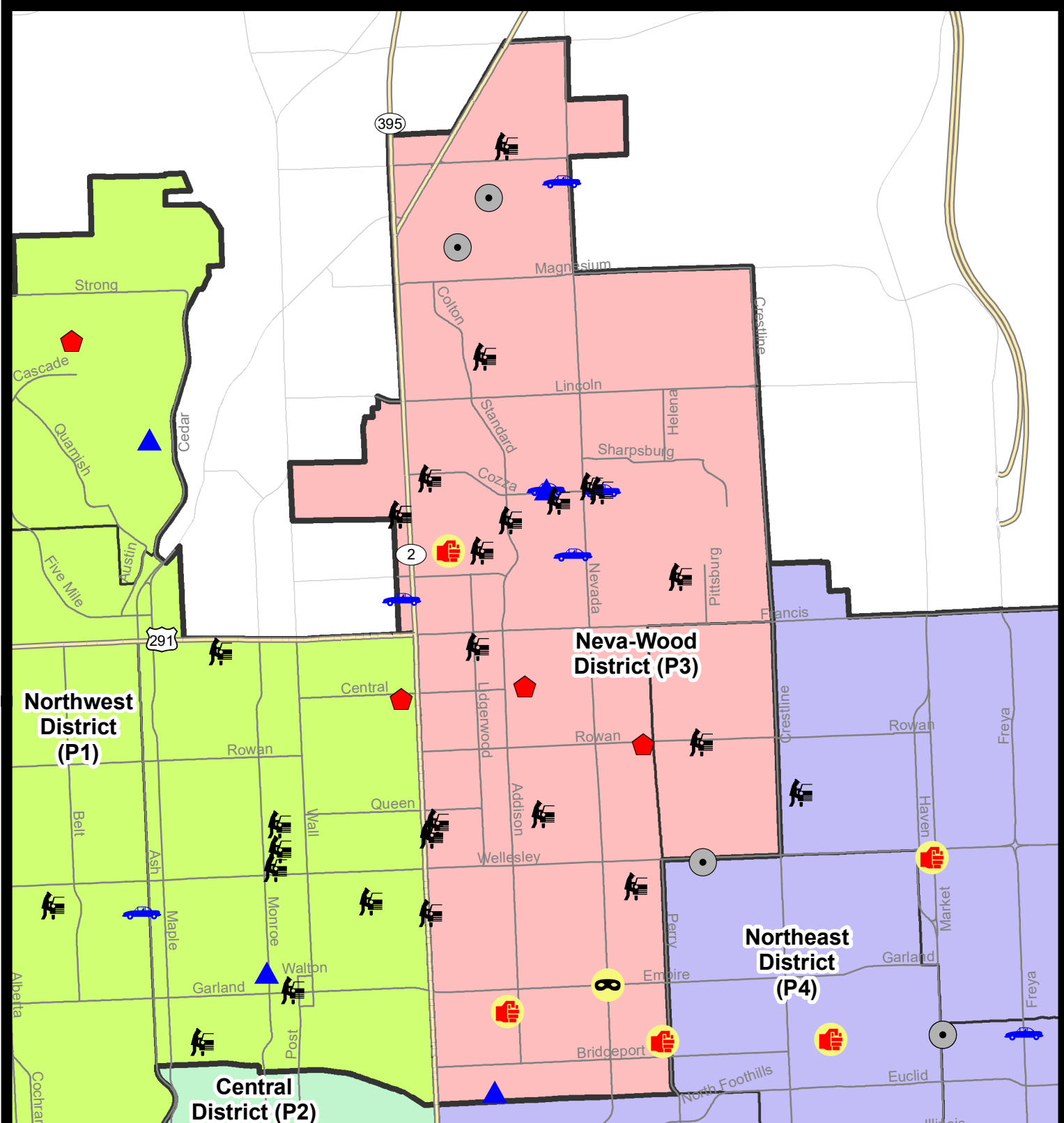
NIBRS Categories (Part 1 Selected)		7 Day Comparison			28 Day Comparison			YTD Comparison		
		Current	Prior	Percent	Current	Prior	Percent	Current	Prior	Percent
Violent	Criminal Homicide	0	0		0	0		0	1	-100.00%
	Rape	0	0		1	2	-50.00%	27	42	-35.71%
	Robbery - Commercial	0	0		2	3	-33.33%	25	21	19.05%
	Robbery - Person	1	0		3	3	0.00%	28	32	-12.50%
	Aggravated Assault - Non DV	1	0		7	9	-22.22%	60	86	-30.23%
	Aggravated Assault - DV	2	1	100.00%	4	7	-42.86%	50	73	-31.51%
Violent Total:		4	1	300.00%	17	24	-29.17%	190	255	-25.49%
Property	Burglary - Residential	2	4	-50.00%	12	13	-7.69%	128	155	-17.42%
	Burglary Garage	2	2	0.00%	8	9	-11.11%	88	114	-22.81%
	Burglary Commercial	2	4	-50.00%	10	5	100.00%	61	48	27.08%
	Larceny	47	57	-17.54%	206	182	13.19%	1936	2498	-22.50%
	Vehicle Theft	5	5	0.00%	15	17	-11.76%	229	301	-23.92%
	Arson	0	0		0	0		4	6	-33.33%
Property Total:		58	72	-19.44%	251	226	11.06%	2446	3122	-21.65%
Preliminary Part 1 Crime Totals:		62	73	-15.07%	268	250	7.20%	2636	3377	-21.94%
Current 7 Day Period:		10/6/2019 - 10/12/2019			Prior 7 Day Period:		9/29/2019 - 10/5/2019			
Current 28 Day Period:		9/15/2019 - 10/12/2019			Prior 28 Day Period:		8/18/2019 - 9/14/2019			
Current YTD Day Period:		1/1/2019 - 10/12/2019			Prior YTD Period:		1/1/2018 - 10/12/2018			

Prepared by SPD Crime Analysis Office - Monday, October 14, 2019

NOTE: SPD moved from UCR to the NIBRS reporting standard on 10/4/16 following the transition to a new RMS System. [Numbers on CompStat reports prior to this date should not be used as a comparison to those on this report.](#) Additional info on these reporting standards can be found on the FBI website: <https://ucr.fbi.gov/nibrs-overview>

This chart represents Preliminary counts of selected crime categories from Police Case Reports. Full statistical analysis to determine the confidence level of this data has not been performed. The % change columns on the preliminary counts differ from the percentage change on the NIBRS crime report, sometimes significantly. The CompStat report is designed for operational use and includes only selected NIBRS categories and coding less complex than full NIBRS rules. Official statistics for these and other NIBRS categories can be found on WASPC & FBI websites once available.





City of Spokane
Neva-Wood District (P3)
Selected Crime Codes
2019-10-06 to 2019-10-12
 Prepared By:
 Crime Analysis Unit
 Spokane Police Department

Legend

NIBRS Events



Criminal Homicide



Rape



Robbery Commercial



Robbery Person



Aggravated Assault



Burglary Residential



Burglary Garage



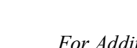
Burglary Commercial



Vehicle Prowling



Vehicle Theft



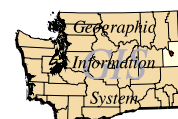
Arson



Cases Represent LERMS Crime Codes
 Points may indicate multiple events
 Note: Veh Prowl is only Larceny displayed

For Additional Information on
 Incidents pertaining to an
 Area, Trend, or Pattern
 Contact Information Analysis

0 0.2 0.4 0.8 Miles



THIS IS NOT A LEGAL DOCUMENT:
 The information shown on this map is compiled
 from various sources and is subject to constant
 revision. Information shown on this map should
 not be used to determine the location of facilities
 in relationship to property lines, section lines,
 streets, etc.

Sunday - Saturday

10/6/2019 TO 10/12/2019

NE - Neva-Wood District (P3)



<u>A/C</u>	<u>Offense Statute</u>	<u>Address</u>	<u>Reported Date</u>	<u>Dist</u>
<u>SPB3NL</u>				
C	ASSAULT 2D	1300 E COURTLAND AVE	10/8/2019	P4
C	ASSAULT 2D	400 E KIERNAN AVE	10/9/2019	P4
C	ASSAULT OF A CHILD 2D	200 E WEDGEWOOD AVE	10/11/2019	P3
C	BURGLARY 2D COMMERCIAL	8800 N HILL N DALE ST	10/7/2019	P4
C	BURGLARY 2D COMMERCIAL	9200 N COLTON ST	10/8/2019	P3
C	BURGLARY 2D GARAGE	300 E DALTON AVE	10/10/2019	P3
A	BURGLARY 2D GARAGE	7300 N HAMILTON ST	10/10/2019	P4
C	IBR Purposes Only - Theft of Motor Vehicle Parts or Accessori	900 E BEACON AVE	10/11/2019	P4
C	ORGANIZED RETAIL THEFT 2D	9700 N NEWPORT HWY	10/10/2019	P2
A	RESIDENTIAL BURGLARY	500 E CENTRAL AVE	10/7/2019	P4
C	RESIDENTIAL BURGLARY	1300 E ROWAN AVE	10/10/2019	P4
C	ROBBERY 2D PERSON	N NEVADA ST / E EMPIRE AVE	10/9/2019	P4
C	THEFT 1D FROM MOTOR VEHICLE	1600 E HOLYOKE AVE	10/8/2019	P3
C	THEFT 2D ALL OTHER	9200 N COLTON ST	10/6/2019	P4
C	THEFT 2D ALL OTHER	5800 N DIVISION ST	10/7/2019	P3
C	THEFT 2D ALL OTHER	6100 N COLTON ST	10/9/2019	P3
C	THEFT 2D ALL OTHER	8100 N COLTON ST	10/10/2019	P3
C	THEFT 2D FROM BUILDING	8800 N HILL N DALE ST	10/7/2019	P4
C	THEFT 2D FROM BUILDING	1200 E WESTVIEW CT	10/7/2019	P3
C	THEFT 2D FROM BUILDING	7300 N DIVISION ST	10/8/2019	P4
C	THEFT 2D FROM MOTOR VEHICLE	4400 N DIVISION ST	10/6/2019	P3
C	THEFT 2D FROM MOTOR VEHICLE	7100 N DIVISION ST	10/9/2019	P3
C	THEFT 2D FROM MOTOR VEHICLE	7100 N DIVISION ST	10/9/2019	P3
C	THEFT 2D FROM MOTOR VEHICLE	400 E ST THOMAS MOORE WAY	10/10/2019	P2
C	THEFT 2D SHOPLIFTING	9200 N COLTON ST	10/6/2019	P3
C	THEFT 3D ALL OTHER	1100 E LACROSSE AVE	10/7/2019	P4
C	THEFT 3D ALL OTHER	5800 N DIVISION ST	10/8/2019	P3
C	THEFT 3D CITY SHOPLIFTING	5500 N DIVISION ST	10/6/2019	P4
C	THEFT 3D CITY SHOPLIFTING	4700 N DIVISION ST	10/8/2019	P3
C	THEFT 3D CITY SHOPLIFTING	4700 N DIVISION ST	10/9/2019	P3
C	THEFT 3D CITY SHOPLIFTING	6700 N DIVISION ST	10/10/2019	P3
C	THEFT 3D CITY SHOPLIFTING	9700 N NEWPORT HWY	10/12/2019	P4
C	THEFT 3D CITY SHOPLIFTING	9200 N NEVADA ST	10/12/2019	P4
C	THEFT 3D FROM BUILDING	700 E JOSEPH AVE	10/10/2019	P3
C	THEFT 3D FROM MOTOR VEHICLE	0 E COZZA DR	10/6/2019	P3
A	THEFT 3D FROM MOTOR VEHICLE	800 E COZZA DR	10/7/2019	P3
C	THEFT 3D FROM MOTOR VEHICLE	1200 E PRINCETON AVE	10/7/2019	P3
C	THEFT 3D FROM MOTOR VEHICLE	4700 N DIVISION ST	10/7/2019	P3

For protection of victim privacy, the entire address on sexual assault crimes has been redacted.

A/C	Offense Statute	Address	Reported Date	Dist
C	THEFT 3D FROM MOTOR VEHICLE	600 E QUEEN AVE	10/8/2019	P3
C	THEFT 3D FROM MOTOR VEHICLE	6100 N LIDGERWOOD ST	10/8/2019	P3
C	THEFT 3D FROM MOTOR VEHICLE	1000 E COZZA DR	10/8/2019	P3
C	THEFT 3D FROM MOTOR VEHICLE	7000 N STANDARD ST	10/9/2019	P3
C	THEFT 3D FROM MOTOR VEHICLE	4700 N DIVISION ST	10/9/2019	P3
C	THEFT 3D FROM MOTOR VEHICLE	1100 E COZZA DR	10/10/2019	P4
C	THEFT 3D FROM MOTOR VEHICLE	4700 N DIVISION ST	10/10/2019	P3
C	THEFT 3D FROM MOTOR VEHICLE	300 E WEDGEWOOD AVE	10/10/2019	P3
A	THEFT 3D FROM MOTOR VEHICLE	600 E HOLLAND AVE	10/10/2019	P3
C	THEFT 3D SHOPLIFTING	5500 N DIVISION ST	10/6/2019	P3
C	THEFT 3D SHOPLIFTING	9100 N NEWPORT HWY	10/6/2019	P3
C	THEFT 3D SHOPLIFTING	9100 N NEWPORT HWY	10/6/2019	P3
C	THEFT 3D SHOPLIFTING	4700 N DIVISION ST	10/8/2019	P3
C	THEFT 3D SHOPLIFTING	5500 N DIVISION ST	10/9/2019	P3
C	THEFT 3D SHOPLIFTING	6700 N DIVISION ST	10/11/2019	P3
C	THEFT 3D SHOPLIFTING	4700 N DIVISION ST	10/12/2019	P3
C	THEFT 3D SHOPLIFTING	9700 N NEWPORT HWY	10/12/2019	P4
C	THEFT 3D VEHICLE PARTS AND ACCESSORIES	1200 E PRINCETON AVE	10/7/2019	P3
C	THEFT OF MOTOR VEHICLE	9300 N NEVADA ST	10/6/2019	P4
C	THEFT OF MOTOR VEHICLE	0 W HOUSTON AVE	10/9/2019	P2
C	THEFT OF MOTOR VEHICLE	1100 E COZZA DR	10/10/2019	P4
C	THEFT OF MOTOR VEHICLE	7300 N HAMILTON ST	10/10/2019	P4
C	THEFT OF MOTOR VEHICLE	900 E BEACON AVE	10/11/2019	P4
<u>SPB3WH</u>				
C	THEFT 3D FROM MOTOR VEHICLE	1600 E ROWAN AVE	10/6/2019	P3

POLICE SUMMARY - Ending: Saturday, October 12, 2019



NE - Northeast District (P4)

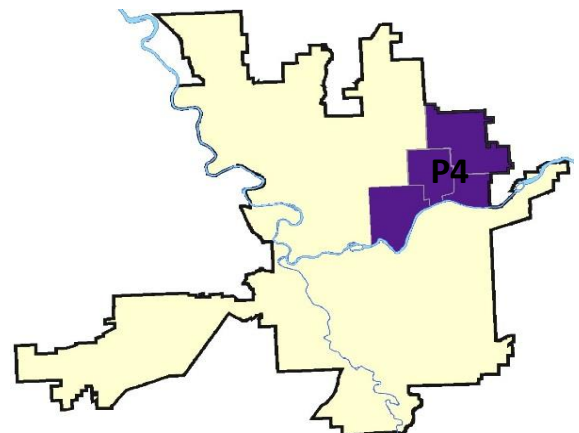
Preliminary IBR Counts

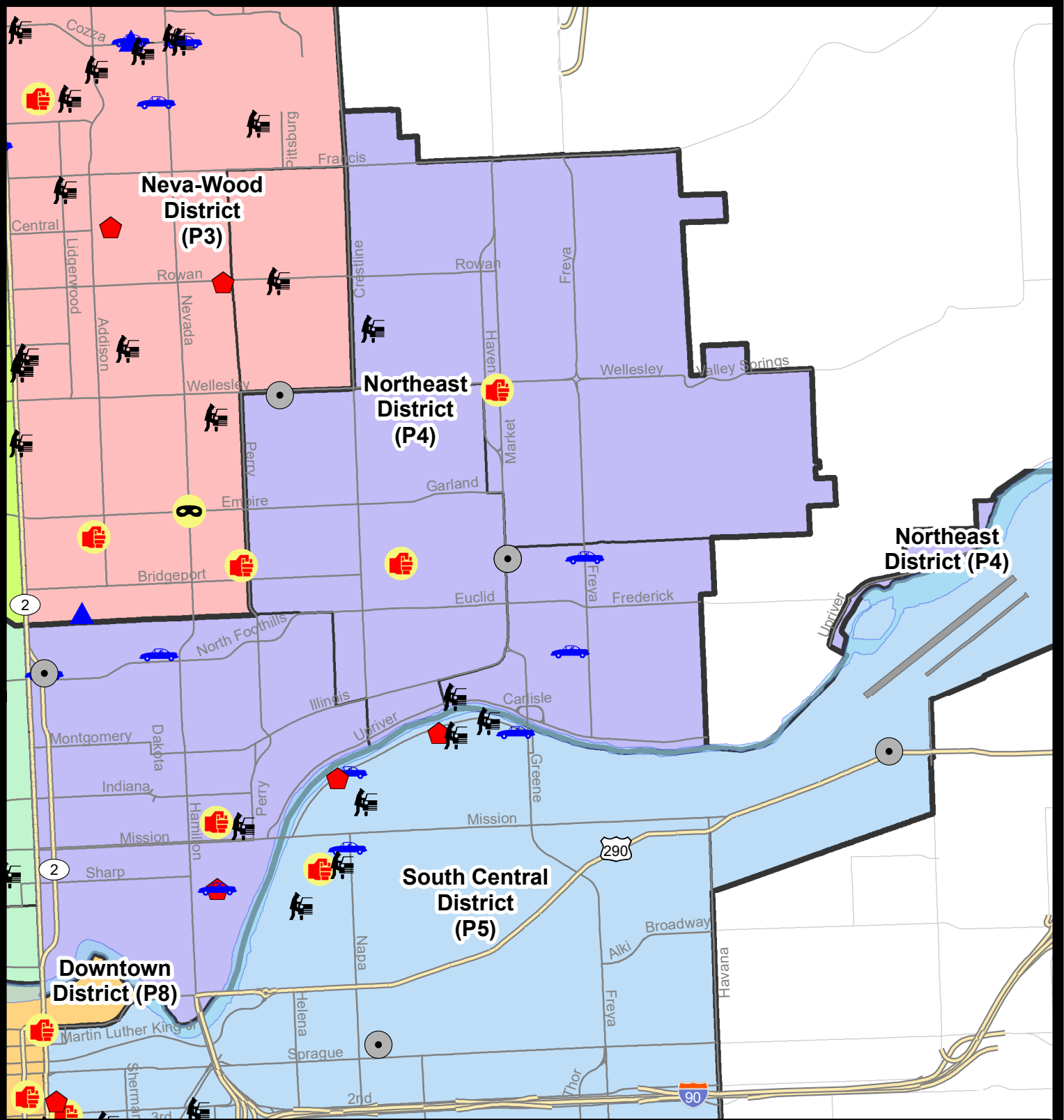
NIBRS Categories (Part 1 Selected)		7 Day Comparison			28 Day Comparison			YTD Comparison		
		Current	Prior	Percent	Current	Prior	Percent	Current	Prior	Percent
Violent	Criminal Homicide	0	0		0	0		0	2	-100.00%
	Rape	0	0		1	4	-75.00%	33	45	-26.67%
	Robbery - Commercial	0	2	-100.00%	4	1	300.00%	15	15	0.00%
	Robbery - Person	0	1	-100.00%	2	5	-60.00%	25	30	-16.67%
	Aggravated Assault - Non DV	2	2	0.00%	8	11	-27.27%	76	81	-6.17%
	Aggravated Assault - DV	1	1	0.00%	5	7	-28.57%	44	58	-24.14%
Violent Total:		3	6	-50.00%	20	28	-28.57%	193	231	-16.45%
Property	Burglary - Residential	1	2	-50.00%	10	11	-9.09%	120	153	-21.57%
	Burglary Garage	0	0		5	4	25.00%	43	62	-30.65%
	Burglary Commercial	4	0		7	1	600.00%	42	53	-20.75%
	Larceny	22	35	-37.14%	129	131	-1.53%	1278	1442	-11.37%
	Vehicle Theft	5	5	0.00%	15	14	7.14%	208	270	-22.96%
	Arson	0	0		0	0		4	11	-63.64%
Property Total:		32	42	-23.81%	166	161	3.11%	1695	1991	-14.87%
Preliminary Part 1 Crime Totals:		35	48	-27.08%	186	189	-1.59%	1888	2222	-15.03%
Current 7 Day Period:		10/6/2019 - 10/12/2019			Prior 7 Day Period:		9/29/2019 - 10/5/2019			
Current 28 Day Period:		9/15/2019 - 10/12/2019			Prior 28 Day Period:		8/18/2019 - 9/14/2019			
Current YTD Day Period:		1/1/2019 - 10/12/2019			Prior YTD Period:		1/1/2018 - 10/12/2018			

Prepared by SPD Crime Analysis Office - Monday, October 14, 2019

NOTE: SPD moved from UCR to the NIBRS reporting standard on 10/4/16 following the transition to a new RMS System. [Numbers on CompStat reports prior to this date should not be used as a comparison to those on this report.](#) Additional info on these reporting standards can be found on the FBI website: <https://ucr.fbi.gov/nibrs-overview>

This chart represents Preliminary counts of selected crime categories from Police Case Reports. Full statistical analysis to determine the confidence level of this data has not been performed. The % change columns on the preliminary counts differ from the percentage change on the NIBRS crime report, sometimes significantly. The CompStat report is designed for operational use and includes only selected NIBRS categories and coding less complex than full NIBRS rules. Official statistics for these and other NIBRS categories can be found on WASPC & FBI websites once available.





City of Spokane

Northeast District (P4)

Selected Crime Codes

2019-10-06 to 2019-10-12

Prepared By:
Crime Analysis Unit
Spokane Police Department

Legend

NIBRS Events



Criminal Homicide



Rape



Robbery Commercial



Robbery Person



Aggravated Assault



Burglary Residential



Burglary Garage



Burglary Commercial



Vehicle Prowling



Vehicle Theft



Arson



Cases Represent LERMS Crime Codes
Points may indicate multiple events
Note: Veh Prowl is only Larceny displayed

For Additional Information on
Incidents pertaining to an
Area, Trend, or Pattern
Contact Information Analysis

0 0.2 0.4 0.8 Miles



THIS IS NOT A LEGAL DOCUMENT.
The information shown on this map is compiled
from various sources and is subject to constant
revision. Information shown on this map should
not be used to determine the location of facilities
in relationship to property lines, section lines,
streets, etc.

Sunday - Saturday

NE - Northeast District (P4)

10/6/2019 TO 10/12/2019



<u>A/C</u>	<u>Offense Statute</u>	<u>Address</u>	<u>Reported Date</u>	<u>Dist</u>
C	THEFT 3D FROM MOTOR VEHICLE	E SHARP AVE / N PEARL ST	10/10/2019	P4
<u>SPB4BE</u>				
C	ASSAULT OF A CHILD 2D	2300 E BRIDGEPORT AVE	10/10/2019	P4
C	BURGLARY 2D COMMERCIAL	1600 E WELLESLEY AVE	10/8/2019	
C	THEFT 2D ALL OTHER	2400 E UPRIVER DR	10/9/2019	P4
C	THEFT 3D SHOPLIFTING	3400 N CRESTLINE ST	10/6/2019	P4
C	THEFT 3D SHOPLIFTING	3900 N MARKET ST	10/8/2019	P4
<u>SPB4HI</u>				
C	ASSAULT 2D	4600 N MARKET ST	10/9/2019	P4
C	THEFT 2D FROM MOTOR VEHICLE	2200 E QUEEN AVE	10/7/2019	P4
C	THEFT 3D VEHICLE PARTS AND ACCESSORIES	2600 E EVERETT AVE	10/11/2019	P4
<u>SPB4LO</u>				
C	ASSAULT 2D	1000 E AUGUSTA AVE	10/12/2019	P4
C	BURGLARY 2D COMMERCIAL	2700 N RUBY ST	10/9/2019	P2
C	RESIDENTIAL BURGLARY	1000 E BOONE AVE	10/12/2019	P4
C	THEFT 2D ALL OTHER	1200 E MISSION AVE	10/6/2019	P4
C	THEFT 2D FROM BUILDING	300 E NORTH FOOTHILLS DR	10/7/2019	P4
C	THEFT 2D FROM BUILDING	900 E MISSION AVE	10/7/2019	P4
C	THEFT 2D FROM BUILDING	1000 E BOONE AVE	10/12/2019	P4
C	THEFT 2D FROM MOTOR VEHICLE	1200 E AUGUSTA AVE	10/8/2019	P4
C	THEFT 2D VEHICLE PARTS AND ACCESSORIES	2700 N RUBY ST	10/8/2019	P4
C	THEFT 3D ALL OTHER	1200 E AUGUSTA AVE	10/7/2019	P2
C	THEFT 3D CITY SHOPLIFTING	2400 N DIVISION ST	10/7/2019	P1
C	THEFT 3D FROM BUILDING	1400 E ILLINOIS AVE	10/6/2019	P4
C	THEFT 3D SHOPLIFTING	2000 N HAMILTON ST	10/8/2019	P4
C	THEFT 3D SHOPLIFTING	200 E NORTH FOOTHILLS DR	10/9/2019	P4
C	THEFT 3D SHOPLIFTING	900 E MISSION AVE	10/10/2019	P4
C	THEFT 3D VEHICLE PARTS AND ACCESSORIES	800 E NORA AVE	10/9/2019	P4
C	THEFT OF MOTOR VEHICLE	2700 N RUBY ST	10/9/2019	P2
C	THEFT OF MOTOR VEHICLE	2800 N CINCINNATI ST	10/11/2019	P4
C	THEFT OF MOTOR VEHICLE	1000 E BOONE AVE	10/12/2019	P3
<u>SPB4MI</u>				
C	BURGLARY 2D COMMERCIAL	3500 N MARKET ST	10/9/2019	P4
A	BURGLARY 2D COMMERCIAL	3500 N MARKET ST	10/11/2019	P4
C	THEFT 2D FROM BUILDING	3500 N MARKET ST	10/9/2019	P4
C	THEFT 3D FROM MOTOR VEHICLE	2800 E UPRIVER DR	10/10/2019	P4
C	THEFT 3D VEHICLE PARTS AND ACCESSORIES	3500 E JACKSON AVE	10/7/2019	P4

For protection of victim privacy, the entire address on sexual assault crimes has been redacted.

<u>A/C</u>	<u>Offense Statute</u>	<u>Address</u>	<u>Reported Date</u>	<u>Dist</u>
C	THEFT OF MOTOR VEHICLE	N FREYA ST / E COURTLAND AVE	10/7/2019	P4
C	THEFT OF MOTOR VEHICLE	3400 E GRACE AVE	10/11/2019	P4

SPOKANE POLICE DEPARTMENT



SOUTH **Police Service Area**

PSA Commander

Captain Tracie Meidl

South Central District (P5)

Southeast District (P6)

Southwest District (P7)



POLICE SUMMARY - Ending: Saturday, October 12, 2019

SOUTH PRECINCT (P5, P6, and P7)



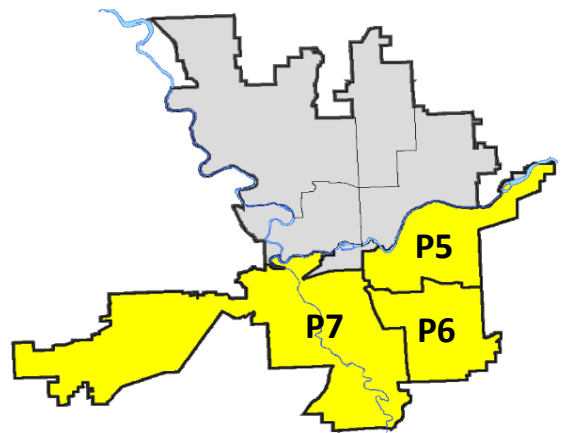
Preliminary IBR Counts

NIBRS Categories (Part 1 Selected)		7 Day Comparison			28 Day Comparison			YTD Comparison		
		Current	Prior	Percent	Current	Prior	Percent	Current	Prior	Percent
Violent	Criminal Homicide	0	0		0	0		2	1	100.00%
	Rape	0	1	-100.00%	2	6	-66.67%	49	75	-34.67%
	Robbery - Commercial	0	0		0	0		6	13	-53.85%
	Robbery - Person	0	3	-100.00%	4	7	-42.86%	54	48	12.50%
	Aggravated Assault - Non DV	2	2	0.00%	10	16	-37.50%	128	149	-14.09%
	Aggravated Assault - DV	4	3	33.33%	12	17	-29.41%	102	102	0.00%
Violent Total:		6	9	-33.33%	28	46	-39.13%	341	388	-12.11%
Property	Burglary - Residential	6	4	50.00%	17	22	-22.73%	213	302	-29.47%
	Burglary Garage	1	6	-83.33%	18	16	12.50%	168	137	22.63%
	Burglary Commercial	3	2	50.00%	14	13	7.69%	118	126	-6.35%
	Larceny	50	56	-10.71%	243	295	-17.63%	2429	2577	-5.74%
	Vehicle Theft	10	6	66.67%	37	34	8.82%	290	390	-25.64%
	Arson	0	0		0	0		10	11	-9.09%
Property Total:		70	74	-5.41%	329	380	-13.42%	3228	3543	-8.89%
Preliminary Part 1 Crime Totals:		76	83	-8.43%	357	426	-16.20%	3569	3931	-9.21%
Current 7 Day Period:		10/6/2019 - 10/12/2019			Prior 7 Day Period:		9/29/2019 - 10/5/2019			
Current 28 Day Period:		9/15/2019 - 10/12/2019			Prior 28 Day Period:		8/18/2019 - 9/14/2019			
Current YTD Day Period:		1/1/2019 - 10/12/2019			Prior YTD Period:		1/1/2018 - 10/12/2018			

Prepared by SPD Crime Analysis Office - Monday, October 14, 2019

NOTE: SPD moved from UCR to the NIBRS reporting standard on 10/4/16 following the transition to a new RMS System. [Numbers on CompStat reports prior to this date should not be used as a comparison to those on this report.](#) Additional info on these reporting standards can be found on the FBI website: <https://ucr.fbi.gov/nibrs-overview>

This chart represents Preliminary counts of selected crime categories from Police Case Reports. Full statistical analysis to determine the confidence level of this data has not been performed. The % change columns on the preliminary counts differ from the percentage change on the NIBRS crime report, sometimes significantly. The CompStat report is designed for operational use and includes only selected NIBRS categories and coding less complex than full NIBRS rules. Official statistics for these and other NIBRS categories can be found on WASPC & FBI websites once available.



POLICE SUMMARY - Ending: Saturday, October 12, 2019



SE - South Central District (P5)

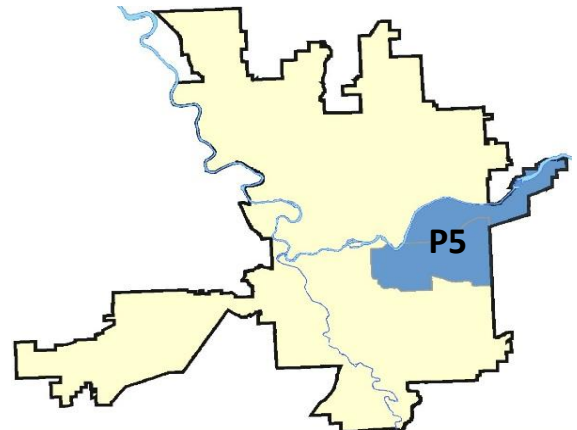
Preliminary IBR Counts

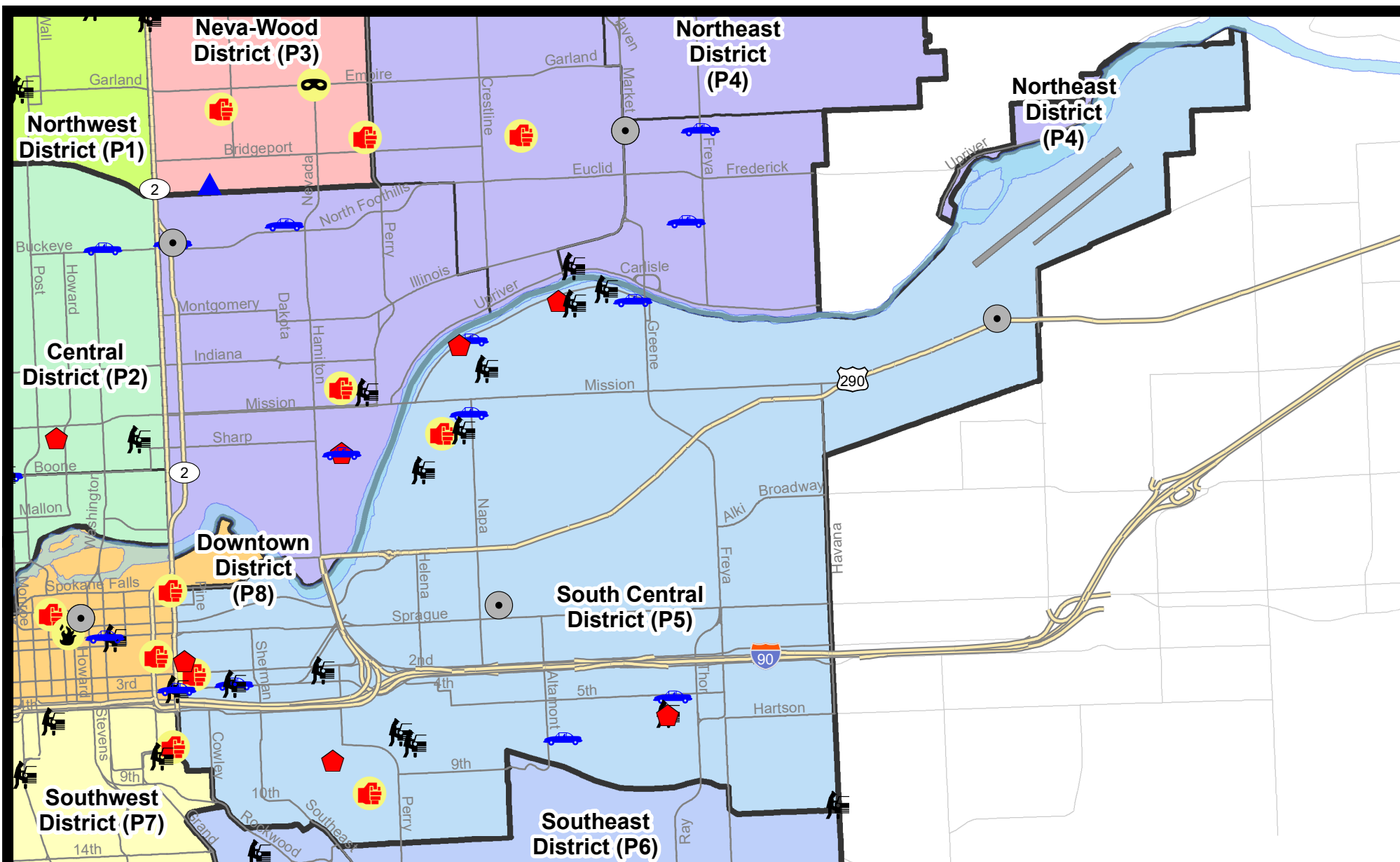
NIBRS Categories (Part 1 Selected)		7 Day Comparison			28 Day Comparison			YTD Comparison		
		Current	Prior	Percent	Current	Prior	Percent	Current	Prior	Percent
Violent	Criminal Homicide	0	0		0	0		2	1	100.00%
	Rape	0	0		0	3	-100.00%	19	35	-45.71%
	Robbery - Commercial	0	0		0	0		3	7	-57.14%
	Robbery - Person	0	1	-100.00%	2	1	100.00%	27	28	-3.57%
	Aggravated Assault - Non DV	1	1	0.00%	5	9	-44.44%	60	69	-13.04%
	Aggravated Assault - DV	2	3	-33.33%	7	6	16.67%	48	43	11.63%
Violent Total:		3	5	-40.00%	14	19	-26.32%	159	183	-13.11%
Property	Burglary - Residential	5	2	150.00%	12	7	71.43%	66	108	-38.89%
	Burglary Garage	0	1	-100.00%	4	3	33.33%	32	42	-23.81%
	Burglary Commercial	2	2	0.00%	12	7	71.43%	71	84	-15.48%
	Larceny	20	23	-13.04%	93	101	-7.92%	900	1035	-13.04%
	Vehicle Theft	7	3	133.33%	20	17	17.65%	141	169	-16.57%
	Arson	0	0		0	0		7	5	40.00%
Property Total:		34	31	9.68%	141	135	4.44%	1217	1443	-15.66%
Preliminary Part 1 Crime Totals:		37	36	2.78%	155	154	0.65%	1376	1626	-15.38%
Current 7 Day Period:		10/6/2019 - 10/12/2019			Prior 7 Day Period:		9/29/2019 - 10/5/2019			
Current 28 Day Period:		9/15/2019 - 10/12/2019			Prior 28 Day Period:		8/18/2019 - 9/14/2019			
Current YTD Day Period:		1/1/2019 - 10/12/2019			Prior YTD Period:		1/1/2018 - 10/12/2018			

Prepared by SPD Crime Analysis Office - Monday, October 14, 2019

NOTE: SPD moved from UCR to the NIBRS reporting standard on 10/4/16 following the transition to a new RMS System. [Numbers on CompStat reports prior to this date should not be used as a comparison to those on this report.](#) Additional info on these reporting standards can be found on the FBI website: <https://ucr.fbi.gov/nibrs-overview>

This chart represents Preliminary counts of selected crime categories from Police Case Reports. Full statistical analysis to determine the confidence level of this data has not been performed. The % change columns on the preliminary counts differ from the percentage change on the NIBRS crime report, sometimes significantly. The CompStat report is designed for operational use and includes only selected NIBRS categories and coding less complex than full NIBRS rules. Official statistics for these and other NIBRS categories can be found on WASPC & FBI websites once available.





City of Spokane
South Central District (P5)
Selected
Crime Types
2019-10-06 to 2019-10-12

Prepared By:
Crime Analysis Unit
Spokane Police Department

Legend

NIBRS Events



Criminal Homicide



Rape



Robbery Commercial



Robbery Person



Aggravated Assault



Burglary Residential



Burglary Garage



Burglary Commercial



Vehicle Prowling



Vehicle Theft



Arson

Cases Represent LERMS Crime Codes

Points may indicate multiple events

Note: Veh Prowl is only Larceny category displayed



For Additional Information on Incidents
 pertaining to an Area, Trend, or Pattern
 Contact Information Analysis

0 0.2 0.4 0.6 0.8 1 Miles



THIS IS NOT A LEGAL DOCUMENT:
 The information shown on this map is compiled
 from various sources and is subject to constant
 revision. Information shown on this map should
 not be used to determine the location of facilities
 in relationship to property lines, section lines,
 streets, etc.

Sunday - Saturday

10/6/2019 TO 10/12/2019

SE - South Central District (P5)



<u>A/C</u>	<u>Offense Statute</u>	<u>Address</u>	<u>Reported Date</u>	<u>Dist</u>
<u>SPC5EC</u>				
C	ASSAULT 1D	1100 E 10TH AVE	10/6/2019	P6
C	ASSAULT 4D WEAPON	100 E 2ND AVE	10/8/2019	P6
C	BURGLARY 2D COMMERCIAL	2100 E RIVERSIDE AVE	10/7/2019	P6
A	RESIDENTIAL BURGLARY	600 S RAY ST	10/8/2019	P5
C	RESIDENTIAL BURGLARY	900 E 8TH AVE	10/10/2019	P6
C	RESIDENTIAL BURGLARY	0 E PACIFIC AVE	10/11/2019	P6
C	THEFT 2D FROM MOTOR VEHICLE	600 S RAY ST	10/8/2019	P5
C	THEFT 3D ALL OTHER	1100 E NEWARK AVE	10/8/2019	P5
C	THEFT 3D FROM MOTOR VEHICLE	300 E 3RD AVE	10/6/2019	P5
A	THEFT 3D FROM MOTOR VEHICLE	900 E 3RD AVE	10/8/2019	P5
C	THEFT 3D FROM MOTOR VEHICLE	1500 E 7TH AVE	10/11/2019	P6
C	THEFT 3D FROM MOTOR VEHICLE	1200 S HAVANA ST	10/11/2019	P5
C	THEFT 3D FROM MOTOR VEHICLE	1400 E HARTSON AVE	10/12/2019	P5
C	THEFT 3D VEHICLE PARTS AND ACCESSORIES	900 E 3RD AVE	10/8/2019	P5
C	THEFT 3D VEHICLE PARTS AND ACCESSORIES	3800 E 7TH AVE	10/12/2019	P5
C	THEFT OF A FIREARM FROM MOTOR VEHICLE	E 3RD AVE / S DIVISION ST	10/12/2019	P8
A	THEFT OF MOTOR VEHICLE	300 E 3RD AVE	10/6/2019	P5
C	THEFT OF MOTOR VEHICLE	E 7TH AVE / S COOK ST	10/7/2019	P5
C	THEFT OF MOTOR VEHICLE	3200 E 5TH AVE	10/10/2019	P6
C	THEFT OF MOTOR VEHICLE	E 3RD AVE / S DIVISION ST	10/12/2019	P8
<u>SPC5GP</u>				
C	ASSAULT 2D	E SHARP AVE / N PITTSBURG ST	10/10/2019	P6
C	BURGLARY 2D COMMERCIAL	5400 E TRENT AVE	10/6/2019	P5
C	BURGLARY 2D FENCED AREA	2200 E MALLON AVE	10/7/2019	P6
C	RESIDENTIAL BURGLARY	1800 E SOUTH RIVERTON AVE	10/8/2019	P5
C	RESIDENTIAL BURGLARY	2600 E SOUTH RIVERTON AVE	10/11/2019	P6
C	THEFT 2D ALL OTHER	2200 E MALLON AVE	10/7/2019	P6
C	THEFT 2D FROM BUILDING	2600 E SOUTH RIVERTON AVE	10/11/2019	P6
C	THEFT 3D ALL OTHER	2000 E SOUTH RIVERTON AVE	10/9/2019	P5
C	THEFT 3D FROM BUILDING	2200 E SINTO AVE	10/12/2019	P5
C	THEFT 3D FROM MOTOR VEHICLE	2900 E SOUTH RIVERTON AVE	10/7/2019	P5
C	THEFT 3D FROM MOTOR VEHICLE	2000 E SOUTH CRESCENT AVE	10/7/2019	P5
A	THEFT 3D FROM MOTOR VEHICLE	1900 E SHARP AVE	10/7/2019	P5
A	THEFT 3D FROM MOTOR VEHICLE	2700 E MARSHALL AVE	10/9/2019	P5
A	THEFT 3D FROM MOTOR VEHICLE	1600 E DESMET AVE	10/9/2019	P5
C	THEFT OF MOTOR VEHICLE	1900 E SINTO AVE	10/8/2019	P6
C	THEFT OF MOTOR VEHICLE	1900 E SOUTH RIVERTON AVE	10/9/2019	P6
A	THEFT OF MOTOR VEHICLE	3100 E MARSHALL AVE	10/10/2019	P5

For protection of victim privacy, the entire address on sexual assault crimes has been redacted.

POLICE SUMMARY - Ending: Saturday, October 12, 2019



SE - Southeast District (P6)

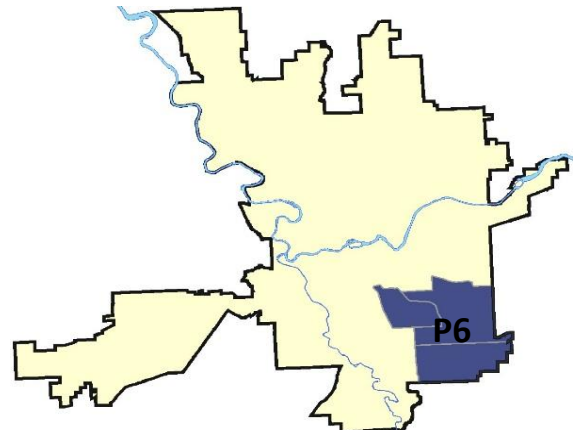
Preliminary IBR Counts

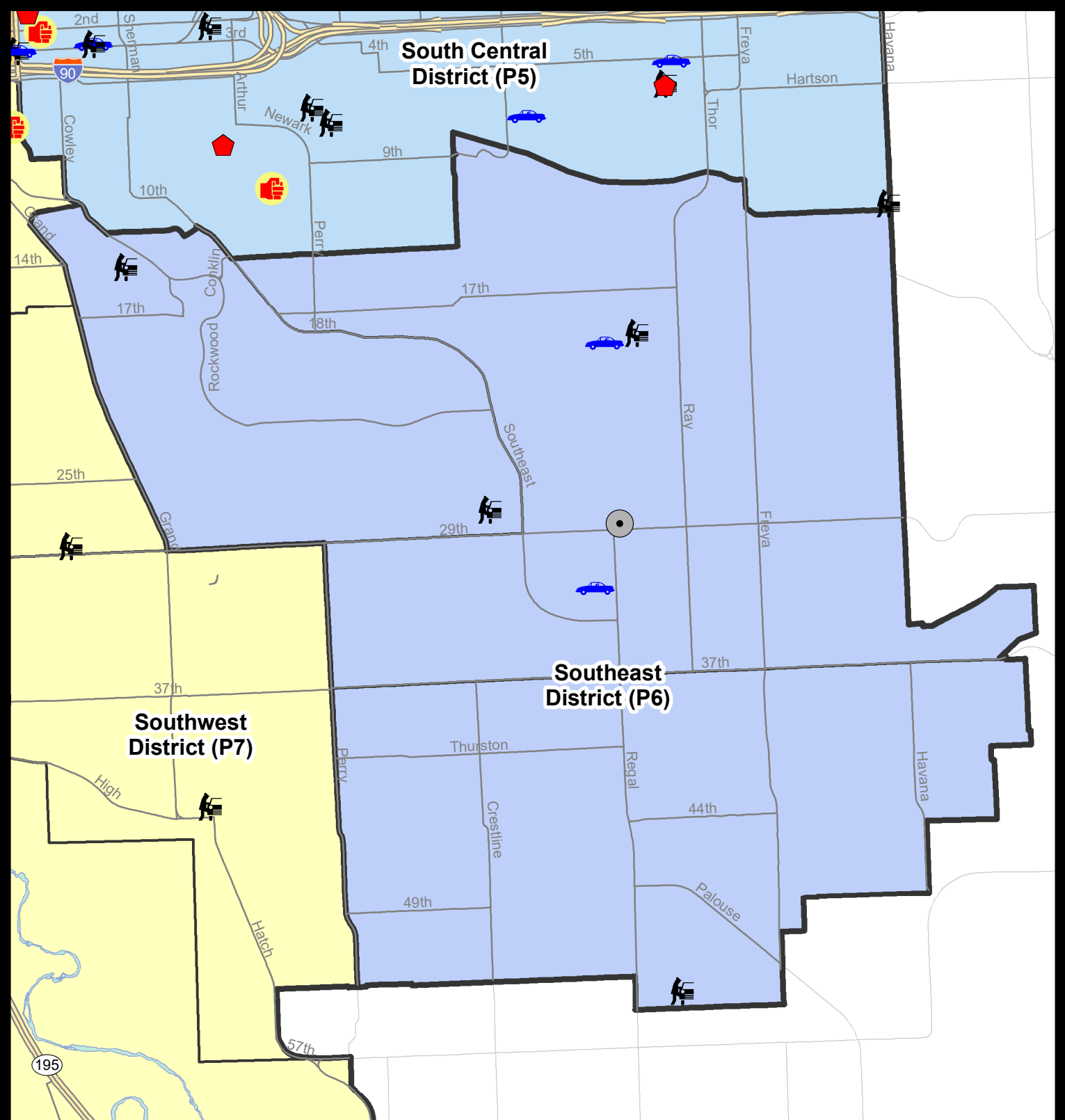
NIBRS Categories (Part 1 Selected)		7 Day Comparison			28 Day Comparison			YTD Comparison		
		Current	Prior	Percent	Current	Prior	Percent	Current	Prior	Percent
Violent	Criminal Homicide	0	0		0	0		0	0	
	Rape	0	1	-100.00%	2	2	0.00%	13	13	0.00%
	Robbery - Commercial	0	0		0	0		2	2	0.00%
	Robbery - Person	0	0		0	1	-100.00%	9	4	125.00%
	Aggravated Assault - Non DV	0	0		1	1	0.00%	13	29	-55.17%
	Aggravated Assault - DV	0	0		3	6	-50.00%	20	24	-16.67%
Violent Total:		0	1	-100.00%	6	10	-40.00%	57	72	-20.83%
Property	Burglary - Residential	0	2	-100.00%	3	9	-66.67%	55	77	-28.57%
	Burglary Garage	0	1	-100.00%	2	9	-77.78%	61	28	117.86%
	Burglary Commercial	1	0		1	2	-50.00%	10	11	-9.09%
	Larceny	11	15	-26.67%	58	85	-31.76%	577	590	-2.20%
	Vehicle Theft	2	0		5	8	-37.50%	57	66	-13.64%
	Arson	0	0		0	0		1	3	-66.67%
Property Total:		14	18	-22.22%	69	113	-38.94%	761	775	-1.81%
Preliminary Part 1 Crime Totals:		14	19	-26.32%	75	123	-39.02%	818	847	-3.42%
Current 7 Day Period:		10/6/2019 - 10/12/2019			Prior 7 Day Period:		9/29/2019 - 10/5/2019			
Current 28 Day Period:		9/15/2019 - 10/12/2019			Prior 28 Day Period:		8/18/2019 - 9/14/2019			
Current YTD Day Period:		1/1/2019 - 10/12/2019			Prior YTD Period:		1/1/2018 - 10/12/2018			

Prepared by SPD Crime Analysis Office - Monday, October 14, 2019

NOTE: SPD moved from UCR to the NIBRS reporting standard on 10/4/16 following the transition to a new RMS System. [Numbers on CompStat reports prior to this date should not be used as a comparison to those on this report.](#) Additional info on these reporting standards can be found on the FBI website: <https://ucr.fbi.gov/nibrs-overview>

This chart represents Preliminary counts of selected crime categories from Police Case Reports. Full statistical analysis to determine the confidence level of this data has not been performed. The % change columns on the preliminary counts differ from the percentage change on the NIBRS crime report, sometimes significantly. The CompStat report is designed for operational use and includes only selected NIBRS categories and coding less complex than full NIBRS rules. Official statistics for these and other NIBRS categories can be found on WASPC & FBI websites once available.





City of Spokane
Southeast District (P6)
Selected Crime Codes
2019-10-06 to 2019-10-12
 Prepared By:
 Crime Analysis Unit
 Spokane Police Department

Legend

NIBRS Events



Criminal Homicide



Rape



Robbery Commercial



Robbery Person



Aggravated Assault



Burglary Residential



Burglary Garage



Burglary Commercial



Vehicle Prowling



Vehicle Theft



Arson



Cases Represent LERMS Crime Codes
 Points may indicate multiple events
 Note: Veh Prowl is only Larceny displayed

For Additional Information on
 Incidents pertaining to an
 Area, Trend, or Pattern
 Contact Information Analysis

0 0.15 0.3 0.6 Miles



THIS IS NOT A LEGAL DOCUMENT:
 The information shown on this map is compiled
 from various sources and is subject to constant
 revision. Information shown on this map should
 not be used to determine the location of facilities
 in relationship to property lines, section lines,
 streets, etc.

Sunday - Saturday

SE - Southeast District (P6)

10/6/2019 TO 10/12/2019



<u>A/C</u>	<u>Offense Statute</u>	<u>Address</u>	<u>Reported Date</u>	<u>Dist</u>
<u>SPC6LH</u>				
A	BURGLARY 2D COMMERCIAL	2900 E 29TH AVE	10/10/2019	P6
C	THEFT 2D FROM MOTOR VEHICLE	1900 S BOGART CT	10/8/2019	P6
A	THEFT 3D CITY SHOPLIFTING	2800 E 30TH AVE	10/10/2019	P6
C	THEFT 3D SHOPLIFTING	2500 E 29TH AVE	10/7/2019	P6
C	THEFT 3D VEHICLE PARTS AND ACCESSORIES	2800 E 35TH AVE	10/7/2019	P6
C	THEFT OF MOTOR VEHICLE	2800 E MT VERNON CT	10/8/2019	P6
C	THEFT OF MOTOR VEHICLE	2700 E 32ND AVE	10/8/2019	P6
<u>SPC6RW</u>				
C	MAIL THEFT	1700 S GRAND BLVD	10/9/2019	P6
C	THEFT 3D FROM MOTOR VEHICLE	400 E 14TH AVE	10/8/2019	P6
A	THEFT 3D FROM MOTOR VEHICLE	2700 S LEE ST	10/11/2019	P6
<u>SPC6SG</u>				
C	THEFT 2D FROM BUILDING	3200 E 55TH AVE	10/10/2019	P5
C	THEFT 3D FROM BUILDING	5000 S PALOUSE HWY	10/7/2019	P6
C	THEFT 3D FROM BUILDING	3300 E 55TH AVE	10/8/2019	P6
C	THEFT 3D FROM MOTOR VEHICLE	3200 E 55TH AVE	10/8/2019	P6

POLICE SUMMARY - Ending: Saturday, October 12, 2019



SW - Southwest District (P7)

Preliminary IBR Counts

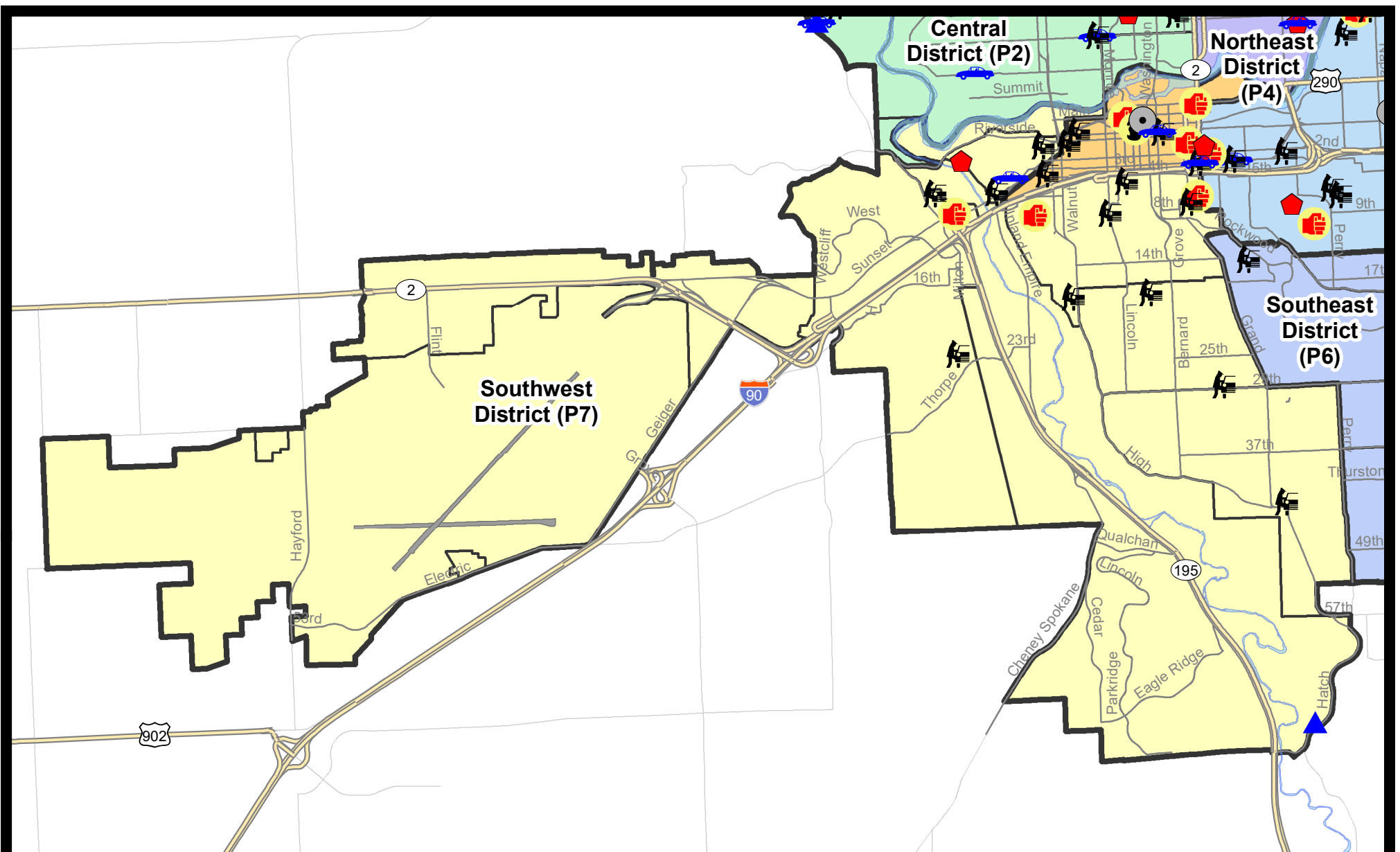
NIBRS Categories (Part 1 Selected)		7 Day Comparison			28 Day Comparison			YTD Comparison		
		Current	Prior	Percent	Current	Prior	Percent	Current	Prior	Percent
Violent	Criminal Homicide	0	0		0	0		0	0	
	Rape	0	0		0	1	-100.00%	17	27	-37.04%
	Robbery - Commercial	0	0		0	0		1	4	-75.00%
	Robbery - Person	0	2	-100.00%	2	5	-60.00%	18	16	12.50%
	Aggravated Assault - Non DV	1	1	0.00%	4	6	-33.33%	55	51	7.84%
	Aggravated Assault - DV	2	0		2	5	-60.00%	34	35	-2.86%
Violent Total:		3	3	0.00%	8	17	-52.94%	125	133	-6.02%
Property	Burglary - Residential	1	0		2	6	-66.67%	92	117	-21.37%
	Burglary Garage	1	4	-75.00%	12	4	200.00%	75	67	11.94%
	Burglary Commercial	0	0		1	4	-75.00%	37	31	19.35%
	Larceny	19	18	5.56%	92	109	-15.60%	952	952	0.00%
	Vehicle Theft	1	3	-66.67%	12	9	33.33%	92	155	-40.65%
	Arson	0	0		0	0		2	3	-33.33%
Property Total:		22	25	-12.00%	119	132	-9.85%	1250	1325	-5.66%
Preliminary Part 1 Crime Totals:		25	28	-10.71%	127	149	-14.77%	1375	1458	-5.69%
Current 7 Day Period:		10/6/2019 - 10/12/2019			Prior 7 Day Period:		9/29/2019 - 10/5/2019			
Current 28 Day Period:		9/15/2019 - 10/12/2019			Prior 28 Day Period:		8/18/2019 - 9/14/2019			
Current YTD Day Period:		1/1/2019 - 10/12/2019			Prior YTD Period:		1/1/2018 - 10/12/2018			

Prepared by SPD Crime Analysis Office - Monday, October 14, 2019

NOTE: SPD moved from UCR to the NIBRS reporting standard on 10/4/16 following the transition to a new RMS System. [Numbers on CompStat reports prior to this date should not be used as a comparison to those on this report.](#) Additional info on these reporting standards can be found on the FBI website: <https://ucr.fbi.gov/nibrs-overview>

This chart represents Preliminary counts of selected crime categories from Police Case Reports. Full statistical analysis to determine the confidence level of this data has not been performed. The % change columns on the preliminary counts differ from the percentage change on the NIBRS crime report, sometimes significantly. The CompStat report is designed for operational use and includes only selected NIBRS categories and coding less complex than full NIBRS rules. Official statistics for these and other NIBRS categories can be found on WASPC & FBI websites once available.



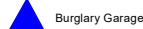
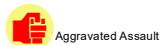
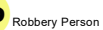
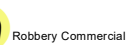


City of Spokane
Southwest District (P7)
Selected
Crime Types
2019-10-06 to 2019-10-12

Prepared By:
Crime Analysis Unit
Spokane Police Department

Legend

NIBRS Events



Cases Represent LERMS Crime Codes
 Points may indicate multiple events
 Note: Veh Prowl is only Larceny category displayed



For Additional Information on Incidents
 pertaining to an Area, Trend, or Pattern
 Contact Information Analysis

0 0.2 0.4 0.6 0.8 1 1.2 1.4 1.6 Miles



THIS IS NOT A LEGAL DOCUMENT:
 The information shown on this map is compiled
 from various sources and is subject to constant
 revision. Information shown on this map should
 not be used to determine the location of facilities
 in relationship to property lines, section lines,
 streets, etc.



Sunday - Saturday

SE - Southwest District (P7)

10/6/2019 TO 10/12/2019



<u>A/C</u>	<u>Offense Statute</u>	<u>Address</u>	<u>Reported Date</u>	<u>Dist</u>
<u>SPD7BA</u>				
C	RESIDENTIAL BURGLARY	100 S COEUR D ALENE ST	10/8/2019	P7
C	THEFT 1D FROM MOTOR VEHICLE	500 S HEMLOCK ST	10/7/2019	P7
C	THEFT 3D ALL OTHER	1800 W SUNSET BLVD	10/8/2019	P7
C	THEFT 3D ALL OTHER	100 S COEUR D ALENE ST	10/8/2019	P7
C	THEFT 3D FROM MOTOR VEHICLE	1600 W 1ST AVE	10/6/2019	P7
C	THEFT OF MOTOR VEHICLE	2000 W 4TH AVE	10/6/2019	P7
<u>SPD7CH</u>				
C	ASSAULT 2D	600 S DIVISION ST	10/7/2019	P5
C	ASSAULT 4D WEAPON	800 S OAK ST	10/11/2019	P5
C	THEFT 2D FROM MOTOR VEHICLE	100 W 8TH AVE	10/11/2019	P7
C	THEFT 3D ALL OTHER	1500 S TACOMA ST	10/8/2019	P7
C	THEFT 3D ALL OTHER	400 W 16TH AVE	10/9/2019	P7
C	THEFT 3D FROM BUILDING	1400 S ASH ST	10/10/2019	P7
C	THEFT 3D FROM MOTOR VEHICLE	800 W 5TH AVE	10/6/2019	P5
A	THEFT 3D FROM MOTOR VEHICLE	S MONROE ST / W 8TH AVE	10/7/2019	P7
C	THEFT 3D FROM MOTOR VEHICLE	1400 W 17TH AVE	10/8/2019	P7
C	THEFT 3D VEHICLE PARTS AND ACCESSORIES	600 S JEFFERSON ST	10/12/2019	P7
<u>SPD7CS</u>				
C	THEFT 3D ALL OTHER	4000 S GRAND BLVD	10/6/2019	P7
C	THEFT 3D FROM MOTOR VEHICLE	4200 S SCOTT ST	10/8/2019	P7
<u>SPD7GT</u>				
C	THEFT 3D ALL OTHER	2200 S CANYON WOODS LN	10/8/2019	P7
C	THEFT 3D FROM MOTOR VEHICLE	2400 S CANYON WOODS LN	10/12/2019	P7
<u>SPD7LC</u>				
C	BURGLARY 2D GARAGE	1000 E WINDEMERE CT	10/11/2019	P6
<u>SPD7MC</u>				
A	THEFT 3D FROM MOTOR VEHICLE	500 W 18TH AVE	10/8/2019	P7
C	THEFT 3D FROM MOTOR VEHICLE	2800 S TEKOA ST	10/10/2019	P7
<u>SPD7WH</u>				
C	ASSAULT 2D	2700 W SUNSET BLVD	10/11/2019	P7
C	THEFT 3D FROM MOTOR VEHICLE	2900 W 6TH AVE	10/7/2019	P7

SPOKANE POLICE DEPARTMENT

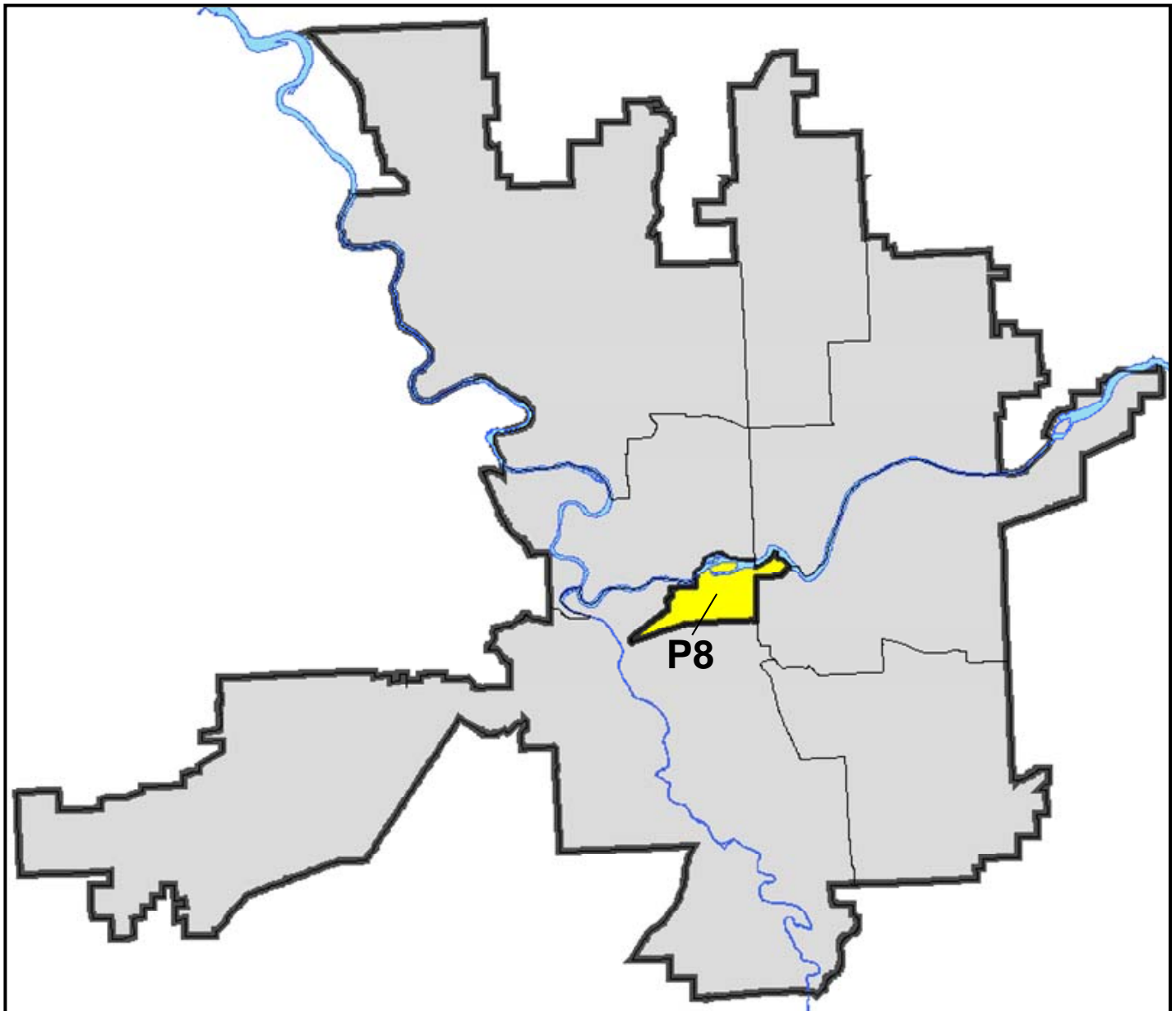
DOWNTOWN

Police Service Area



PSA Commander

Captain David Singley



POLICE SUMMARY - Ending: Saturday, October 12, 2019

DOWNTOWN PRECINCT (P8)



Preliminary IBR Counts

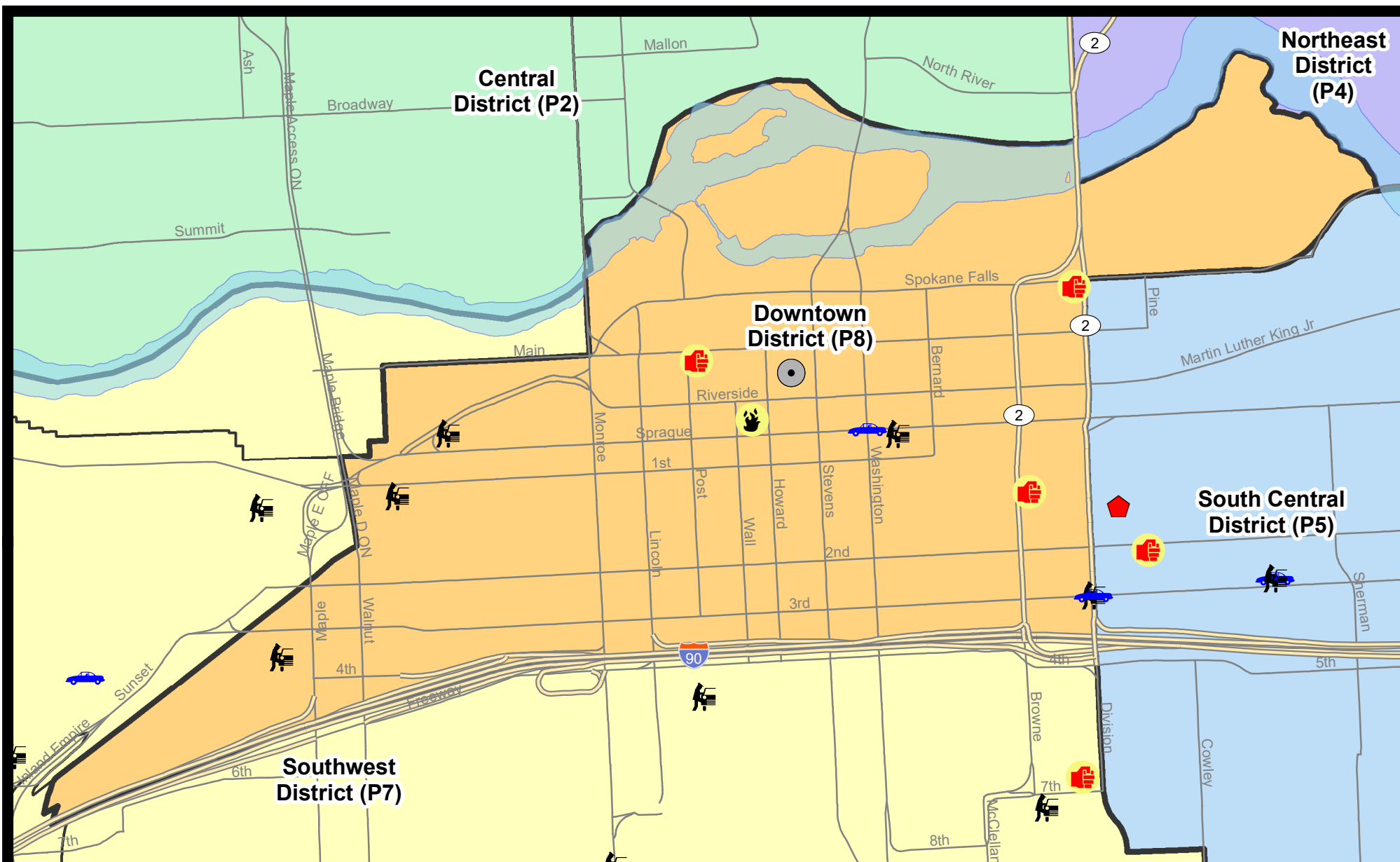
NIBRS Categories (Part 1 Selected)		7 Day Comparison			28 Day Comparison			YTD Comparison		
		Current	Prior	Percent	Current	Prior	Percent	Current	Prior	Percent
Violent	Criminal Homicide	0	0		0	0		0	0	
	Rape	0	0		0	4	-100.00%	27	37	-27.03%
	Robbery - Commercial	0	0		0	2	-100.00%	9	6	50.00%
	Robbery - Person	0	2	-100.00%	4	4	0.00%	36	36	0.00%
	Aggravated Assault - Non DV	4	3	33.33%	16	7	128.57%	93	107	-13.08%
	Aggravated Assault - DV	0	1	-100.00%	2	1	100.00%	12	21	-42.86%
Violent Total:		4	6	-33.33%	22	18	22.22%	177	207	-14.49%
Property	Burglary - Residential	0	1	-100.00%	2	1	100.00%	15	22	-31.82%
	Burglary Garage	0	0		0	1	-100.00%	1	0	
	Burglary Commercial	2	2	0.00%	4	2	100.00%	59	49	20.41%
	Larceny	13	23	-43.48%	74	77	-3.90%	762	928	-17.89%
	Vehicle Theft	1	1	0.00%	3	6	-50.00%	50	60	-16.67%
	Arson	1	1	0.00%	2	0		8	9	-11.11%
Property Total:		17	28	-39.29%	85	87	-2.30%	895	1068	-16.20%
Preliminary Part 1 Crime Totals:		21	34	-38.24%	107	105	1.90%	1072	1275	-15.92%
Current 7 Day Period:		10/6/2019 - 10/12/2019			Prior 7 Day Period:		9/29/2019 - 10/5/2019			
Current 28 Day Period:		9/15/2019 - 10/12/2019			Prior 28 Day Period:		8/18/2019 - 9/14/2019			
Current YTD Day Period:		1/1/2019 - 10/12/2019			Prior YTD Period:		1/1/2018 - 10/12/2018			

Prepared by SPD Crime Analysis Office - Monday, October 14, 2019

NOTE: SPD moved from UCR to the NIBRS reporting standard on 10/4/16 following the transition to a new RMS System. [Numbers on CompStat reports prior to this date should not be used as a comparison to those on this report.](#) Additional info on these reporting standards can be found on the FBI website: <https://ucr.fbi.gov/nibrs-overview>

This chart represents Preliminary counts of selected crime categories from Police Case Reports. Full statistical analysis to determine the confidence level of this data has not been performed. The % change columns on the preliminary counts differ from the percentage change on the NIBRS crime report, sometimes significantly. The CompStat report is designed for operational use and includes only selected NIBRS categories and coding less complex than full NIBRS rules. Official statistics for these and other NIBRS categories can be found on WASPC & FBI websites once available.





City of Spokane
Downtown District (P8)
Selected
Crime Types
2019-10-06 to 2019-10-12

Prepared By:
Crime Analysis Unit
Spokane Police Department

Legend

NIBRS Events



Robbery Commercial

Robbery Person



Aggravated Assault

Burglary Residential

Burglary Garage



Burglary Commercial

Vehicle Prowling

Vehicle Theft

Arson

Cases Represent LERMS Crime Codes
 Points may indicate multiple events
 Note: Veh Prowl is only Larceny category displayed



For Additional Information on Incidents
 pertaining to an Area, Trend, or Pattern
 Contact Information Analysis

0 0.2 Miles



THIS IS NOT A LEGAL DOCUMENT:
 The information shown on this map is compiled
 from various sources and is subject to constant
 revision. Information shown on this map should
 not be used to determine the location of facilities
 in relationship to property lines, section lines,
 streets, etc.



Sunday - Saturday

10/6/2019 TO 10/12/2019

SW - Downtown District (P8)



<u>A/C</u>	<u>Offense Statute</u>	<u>Address</u>	<u>Reported Date</u>	<u>Dist</u>
<u>SPD8RS</u>				
C	ARSON 1D	600 W RIVERSIDE AVE	10/7/2019	P8
C	ASSAULT 2D	0 W PACIFIC AVE	10/6/2019	P8
C	ASSAULT 2D	0 W PACIFIC AVE	10/12/2019	P8
C	ASSAULT 3D WEAPON OR NEGLIGENT INJURY	700 W MAIN AVE	10/6/2019	P8
C	BURGLARY 2D COMMERCIAL	100 N HOWARD ST	10/9/2019	P8
C	BURGLARY 2D COMMERCIAL	100 N HOWARD ST	10/10/2019	P8
C	HARASSMENT FELONY WEAPON INVOLVED	0 W SPOKANE FALLS BLVD	10/10/2019	P8
C	THEFT 1D FROM BUILDING	700 W MAIN AVE	10/7/2019	P8
C	THEFT 2D FROM BUILDING	800 W MAIN AVE	10/8/2019	P8
C	THEFT 2D FROM MOTOR VEHICLE	100 S CEDAR ST	10/6/2019	P8
C	THEFT 2D FROM MOTOR VEHICLE	1200 W RIVERSIDE AVE	10/12/2019	P8
C	THEFT 3D ALL OTHER	100 S HOWARD ST	10/7/2019	P8
C	THEFT 3D ALL OTHER	100 S JEFFERSON ST	10/9/2019	P8
C	THEFT 3D CITY FROM BUILDING	200 W RIVERSIDE AVE	10/10/2019	P8
C	THEFT 3D CITY SHOPLIFTING	100 N HOWARD ST	10/11/2019	P8
C	THEFT 3D FROM BUILDING	0 W PACIFIC AVE	10/9/2019	P8
C	THEFT 3D FROM MOTOR VEHICLE	1600 W 3RD AVE	10/8/2019	P8
C	THEFT 3D FROM MOTOR VEHICLE	300 W SPRAGUE AVE	10/8/2019	P8
C	THEFT 3D SHOPLIFTING	700 W MAIN AVE	10/11/2019	P8
C	THEFT 3D VEHICLE PARTS AND ACCESSORIES	1000 W 3RD AVE	10/7/2019	P8
C	THEFT OF MOTOR VEHICLE	W SPRAGUE AVE / N WASHINGTON ST	10/6/2019	P8

POLICE SUMMARY - Ending: Saturday, October 12, 2019



Other Jurisdiction or Unk District

Preliminary IBR Counts

NIBRS Categories (Part 1 Selected)		7 Day Comparison			28 Day Comparison			YTD Comparison		
		Current	Prior	Percent	Current	Prior	Percent	Current	Prior	Percent
Violent	Criminal Homicide	0	0		0	0		0	0	
	Rape	0	0		0	0		6	6	0.00%
	Robbery - Commercial	0	0		0	0		0	0	
	Robbery - Person	0	0		0	0		0	0	
	Aggravated Assault - Non DV	0	0		0	0		3	2	50.00%
	Aggravated Assault - DV	0	0		0	0		2	1	100.00%
Violent Total:		0	0		0	0		11	9	22.22%
Property	Burglary - Residential	0	0		0	0		1	3	-66.67%
	Burglary Garage	0	0		0	0		2	0	
	Burglary Commercial	0	0		0	0		1	4	-75.00%
	Larceny	1	1	0.00%	5	0		24	31	-22.58%
	Vehicle Theft	0	0		0	0		4	5	-20.00%
	Arson	0	0		0	0		0	0	
Property Total:		1	1	0.00%	5	0		32	43	-25.58%
Preliminary Part 1 Crime Totals:		1	1	0.00%	5	0		43	52	-17.31%
Current 7 Day Period:		10/6/2019 - 10/12/2019			Prior 7 Day Period:		9/29/2019 - 10/5/2019			
Current 28 Day Period:		9/15/2019 - 10/12/2019			Prior 28 Day Period:		8/18/2019 - 9/14/2019			
Current YTD Day Period:		1/1/2019 - 10/12/2019			Prior YTD Period:		1/1/2018 - 10/12/2018			

Prepared by SPD Crime Analysis Office - Monday, October 14, 2019

NOTE: SPD moved from UCR to the NIBRS reporting standard on 10/4/16 following the transition to a new RMS System. [Numbers on CompStat reports prior to this date should not be used as a comparison to those on this report.](#) Additional info on these reporting standards can be found on the FBI website: <https://ucr.fbi.gov/nibrs-overview>

This chart represents Preliminary counts of selected crime categories from Police Case Reports. Full statistical analysis to determine the confidence level of this data has not been performed. The % change columns on the preliminary counts differ from the percentage change on the NIBRS crime report, sometimes significantly. The CompStat report is designed for operational use and includes only selected NIBRS categories and coding less complex than full NIBRS rules. Official statistics for these and other NIBRS categories can be found on WASPC & FBI websites once available.

Sunday - Saturday

10/6/2019 TO 10/12/2019

Other Jurisdiction/Unk District



A/C **Offense Statute**

Address

Reported Date

Dist

SV01

C THEFT 2D ALL OTHER

N HAVANA ST / E SPRAGUE AVE

10/8/2019

P5