

SPOKANE POLICE DEPARTMENT

PRELIMINARY CITYWIDE **IBR** CRIME REPORT



Preliminary IBR Counts

CHIEF OF POLICE

Craig Meidl

Period Ending: Saturday, October 5, 2019

NIBRS Categories (Part 1 Selected)		7 Day Comparison			28 Day Comparison			YTD Comparison		
		Current	Prior	Percent	Current	Prior	Percent	Current	Prior	Percent
Violent	Criminal Homicide	0	0		0	0		3	5	-40.00%
	Rape	1	3	-66.67%	13	21	-38.10%	197	273	-27.84%
	Robbery - Commercial	2	1	100.00%	7	8	-12.50%	66	65	1.54%
	Robbery - Person	6	9	-33.33%	23	25	-8.00%	172	185	-7.03%
	Aggravated Assault - Non DV	9	17	-47.06%	55	45	22.22%	455	515	-11.65%
	Aggravated Assault - DV	7	8	-12.50%	31	34	-8.82%	281	336	-16.37%
Violent Total:		25	38	-34.21%	129	133	-3.01%	1174	1379	-14.87%
Property	Burglary - Residential	16	21	-23.81%	79	59	33.90%	683	854	-20.02%
	Burglary Garage	12	15	-20.00%	50	47	6.38%	448	441	1.59%
	Burglary Commercial	7	10	-30.00%	24	38	-36.84%	324	345	-6.09%
	Larceny	204	209	-2.39%	851	921	-7.60%	8268	9792	-15.56%
	Vehicle Theft	19	32	-40.63%	80	102	-21.57%	1012	1335	-24.19%
	Arson	1	0		3	3	0.00%	37	41	-9.76%
Property Total:		259	287	-9.76%	1087	1170	-7.09%	10772	12808	-15.90%
Preliminary Part 1 Crime Totals:		284	325	-12.62%	1216	1303	-6.68%	11946	14187	-15.80%
Current 7 Day Period:		9/29/2019 - 10/5/2019			Prior 7 Day Period:		9/22/2019 - 9/28/2019			
Current 28 Day Period:		9/8/2019 - 10/5/2019			Prior 28 Day Period:		8/11/2019 - 9/7/2019			
Current YTD Day Period:		1/1/2019 - 10/5/2019			Prior YTD Period:		1/1/2018 - 10/5/2018			

Prepared by SPD Crime Analysis Office - Monday, October 7, 2019

NOTE: SPD moved from UCR to the NIBRS reporting standard on 10/4/16 following the transition to a new RMS System. [Numbers on CompStat reports prior to this date should not be used as a comparison to those on this report.](#) Additional info on these reporting standards can be found on the FBI website: <https://ucr.fbi.gov/nibrs-overview>

This chart represents Preliminary counts of selected crime categories from Police Case Reports. Full statistical analysis to determine the confidence level of this data has not been performed. The % change columns on the preliminary counts differ from the percentage change on the NIBRS crime report, sometimes significantly. The CompStat report is designed for operational use and includes only selected NIBRS categories and coding less complex than full NIBRS rules. Official statistics for these and other NIBRS categories can be found on WASPC & FBI websites once available.



SPOKANE POLICE DEPARTMENT



NORTH Police Service Area

PSA Commander

Captain Mark Griffiths

Northwest District (P1)

Central District (P2)

Neva-Wood District (P3)

Northeast District (P4)



POLICE SUMMARY - Ending: Saturday, October 5, 2019

NORTH PRECINCT (P1, P2, P3, and P4)



Preliminary IBR Counts

NIBRS Categories (Part 1 Selected)		7 Day Comparison			28 Day Comparison			YTD Comparison		
		Current	Prior	Percent	Current	Prior	Percent	Current	Prior	Percent
Violent	Criminal Homicide	0	0		0	0		1	4	-75.00%
	Rape	0	3	-100.00%	8	11	-27.27%	115	159	-27.67%
	Robbery - Commercial	2	1	100.00%	7	4	75.00%	51	46	10.87%
	Robbery - Person	3	6	-50.00%	14	16	-12.50%	84	102	-17.65%
	Aggravated Assault - Non DV	4	9	-55.56%	30	24	25.00%	233	266	-12.41%
	Aggravated Assault - DV	3	3	0.00%	16	20	-20.00%	167	214	-21.96%
Violent Total:		12	22	-45.45%	75	75	0.00%	651	791	-17.70%
Property	Burglary - Residential	11	15	-26.67%	59	40	47.50%	460	531	-13.37%
	Burglary Garage	6	10	-40.00%	31	27	14.81%	278	310	-10.32%
	Burglary Commercial	3	4	-25.00%	9	17	-47.06%	151	168	-10.12%
	Larceny	128	129	-0.78%	512	547	-6.40%	5123	6336	-19.14%
	Vehicle Theft	14	17	-17.65%	44	67	-34.33%	681	893	-23.74%
	Arson	0	0		2	1	100.00%	20	21	-4.76%
Property Total:		162	175	-7.43%	657	699	-6.01%	6713	8259	-18.72%
Preliminary Part 1 Crime Totals:		174	197	-11.68%	732	774	-5.43%	7364	9050	-18.63%
Current 7 Day Period:		9/29/2019 - 10/5/2019			Prior 7 Day Period:		9/22/2019 - 9/28/2019			
Current 28 Day Period:		9/8/2019 - 10/5/2019			Prior 28 Day Period:		8/11/2019 - 9/7/2019			
Current YTD Day Period:		1/1/2019 - 10/5/2019			Prior YTD Period:		1/1/2018 - 10/5/2018			

Prepared by SPD Crime Analysis Office - Monday, October 7, 2019

NOTE: SPD moved from UCR to the NIBRS reporting standard on 10/4/16 following the transition to a new RMS System. [Numbers on CompStat reports prior to this date should not be used as a comparison to those on this report.](#) Additional info on these reporting standards can be found on the FBI website: <https://ucr.fbi.gov/nibrs-overview>

This chart represents Preliminary counts of selected crime categories from Police Case Reports. Full statistical analysis to determine the confidence level of this data has not been performed. The % change columns on the preliminary counts differ from the percentage change on the NIBRS crime report, sometimes significantly. The CompStat report is designed for operational use and includes only selected NIBRS categories and coding less complex than full NIBRS rules. Official statistics for these and other NIBRS categories can be found on WASPC & FBI websites once available.



POLICE SUMMARY - Ending: Saturday, October 5, 2019



NW - Northwest District (P1)

Preliminary IBR Counts

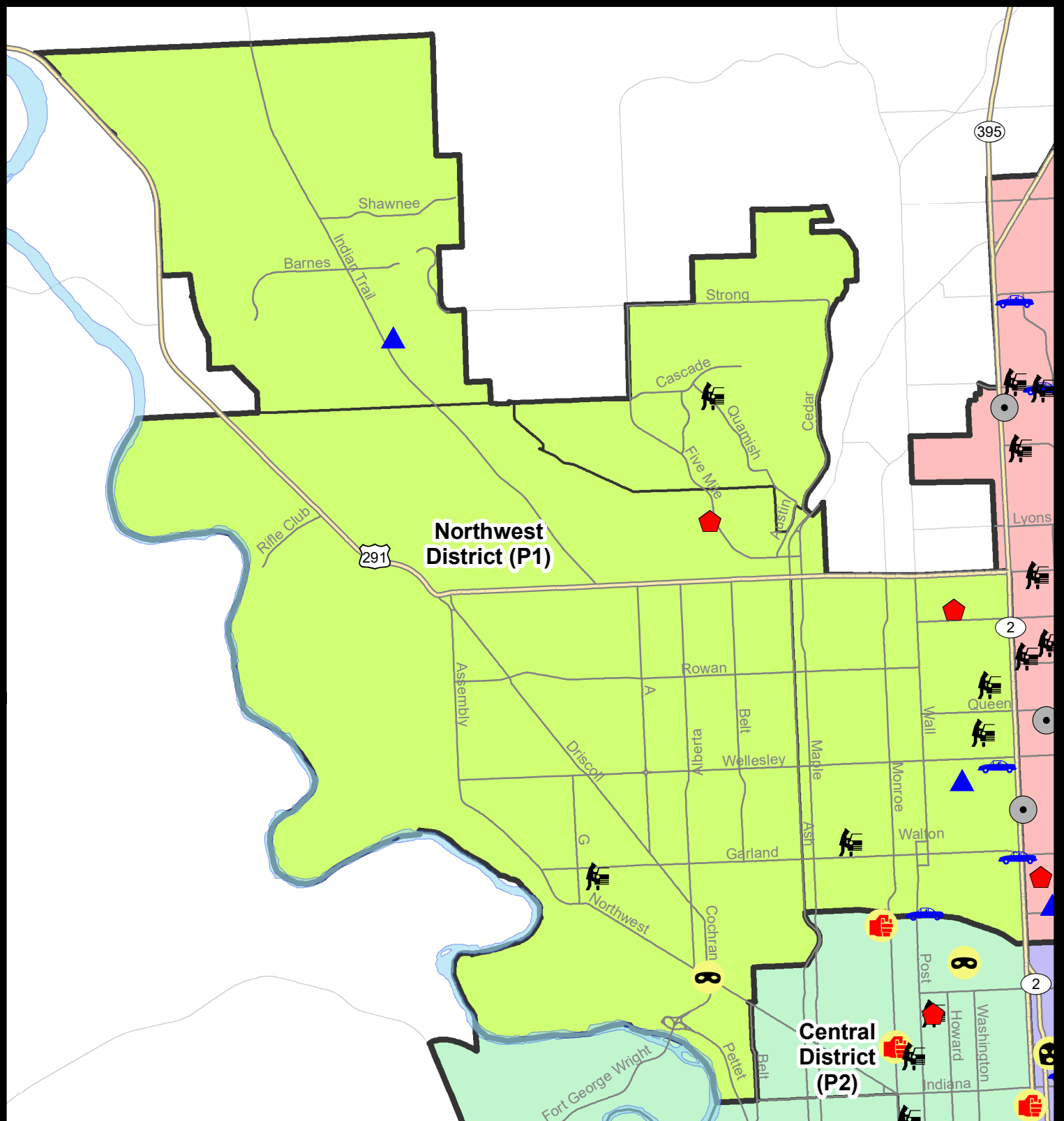
NIBRS Categories (Part 1 Selected)		7 Day Comparison			28 Day Comparison			YTD Comparison		
		Current	Prior	Percent	Current	Prior	Percent	Current	Prior	Percent
Violent	Criminal Homicide	0	0		0	0		0	1	-100.00%
	Rape	0	0		1	2	-50.00%	26	33	-21.21%
	Robbery - Commercial	0	0		0	0		5	5	0.00%
	Robbery - Person	1	1	0.00%	3	5	-40.00%	14	14	0.00%
	Aggravated Assault - Non DV	0	2	-100.00%	5	1	400.00%	34	41	-17.07%
	Aggravated Assault - DV	0	0		2	3	-33.33%	37	32	15.63%
Violent Total:		1	3	-66.67%	11	11	0.00%	116	126	-7.94%
Property	Burglary - Residential	2	5	-60.00%	18	7	157.14%	107	122	-12.30%
	Burglary Garage	2	1	100.00%	7	6	16.67%	85	76	11.84%
	Burglary Commercial	0	0		0	2	-100.00%	24	23	4.35%
	Larceny	17	26	-34.62%	71	118	-39.83%	958	1309	-26.81%
	Vehicle Theft	3	4	-25.00%	12	12	0.00%	121	134	-9.70%
	Arson	0	0		1	0		5	4	25.00%
Property Total:		24	36	-33.33%	109	145	-24.83%	1300	1668	-22.06%
Preliminary Part 1 Crime Totals:		25	39	-35.90%	120	156	-23.08%	1416	1794	-21.07%
Current 7 Day Period:		9/29/2019 - 10/5/2019			Prior 7 Day Period:		9/22/2019 - 9/28/2019			
Current 28 Day Period:		9/8/2019 - 10/5/2019			Prior 28 Day Period:		8/11/2019 - 9/7/2019			
Current YTD Day Period:		1/1/2019 - 10/5/2019			Prior YTD Period:		1/1/2018 - 10/5/2018			

Prepared by SPD Crime Analysis Office - Monday, October 7, 2019

NOTE: SPD moved from UCR to the NIBRS reporting standard on 10/4/16 following the transition to a new RMS System. [Numbers on CompStat reports prior to this date should not be used as a comparison to those on this report.](#) Additional info on these reporting standards can be found on the FBI website: <https://ucr.fbi.gov/nibrs-overview>

This chart represents Preliminary counts of selected crime categories from Police Case Reports. Full statistical analysis to determine the confidence level of this data has not been performed. The % change columns on the preliminary counts differ from the percentage change on the NIBRS crime report, sometimes significantly. The CompStat report is designed for operational use and includes only selected NIBRS categories and coding less complex than full NIBRS rules. Official statistics for these and other NIBRS categories can be found on WASPC & FBI websites once available.





City of Spokane
Northwest District (P1)
Selected
Crime Codes
2019-09-29 to 2019-10-05
 Prepared By:
 Crime Analysis Unit
 Spokane Police Department

Legend

NIBRS Events



Criminal Homicide



Rape



Robbery Commercial



Robbery Person



Aggravated Assault



Burglary Residential



Burglary Garage



Burglary Commercial



Vehicle Prowling



Vehicle Theft



Arson



Cases Represent LERMS Crime Codes
 Points may indicate multiple events
 Note: Veh Prowl is only Larceny displayed

For Additional Information on
 Incidents pertaining to an
 Area, Trend, or Pattern
 Contact Information Analysis

0 0.25 0.5 1 Miles



THIS IS NOT A LEGAL DOCUMENT:
 The information shown on this map is compiled
 from various sources and is subject to constant
 revision. Information shown on this map should
 not be used to determine the location of facilities
 in relationship to property lines, section lines,
 streets, etc.

Sunday - Saturday

NW - Northwest District (P1)

9/29/2019 TO 10/5/2019



<u>A/C</u>	<u>Offense Statute</u>	<u>Address</u>	<u>Reported Date</u>	<u>Dist</u>
<u>SPA1BS</u>				
C	RESIDENTIAL BURGLARY	2300 W DELL DR	10/4/2019	P1
C	THEFT 3D FROM COIN OPERATED DEVICE	3700 W INDIAN TRAIL RD	9/30/2019	P1
	THEFT-CITY (All Other Thefts)	2100 W HOUSTON AVE	10/2/2019	P1
<u>SPA1FM</u>				
C	THEFT 2D FROM MOTOR VEHICLE	7800 N QUAMISH DR	9/29/2019	P1
C	THEFT 3D ALL OTHER	7200 N FIVE MILE RD	10/3/2019	P1
<u>SPA1IT</u>				
C	BURGLARY 2D GARAGE	8500 N FARMDALE ST	10/1/2019	P1
C	THEFT 3D FROM BUILDING	4400 W SHAWNEE AVE	9/29/2019	P1
<u>SPA1NH</u>				
C	BURGLARY 1D FROM RESIDENCE	6000 N WASHINGTON ST	9/30/2019	P2
A	BURGLARY 2D GARAGE	4400 N WASHINGTON ST	10/2/2019	P1
C	IBR Purposes Only - Theft of Motor Vehicle Parts or Accessori	700 W CORA AVE	10/3/2019	P1
C	MAIL THEFT	300 W LONGFELLOW AVE	10/5/2019	P1
C	THEFT 2D FROM MOTOR VEHICLE	4000 N HAWTHORNE ST	9/30/2019	P1
C	THEFT 3D FROM MOTOR VEHICLE	300 W QUEEN AVE	10/2/2019	P2
C	THEFT 3D FROM MOTOR VEHICLE	4900 N CALISPEL ST	10/3/2019	P1
C	THEFT 3D SHOPLIFTING	1000 W WELLESLEY AVE	10/5/2019	P1
C	THEFT 3D VEHICLE PARTS AND ACCESSORIES	5000 N MONROE ST	10/4/2019	P1
C	THEFT OF MOTOR VEHICLE	100 W AMHERST CT	10/1/2019	P1
C	THEFT OF MOTOR VEHICLE	700 W CORA AVE	10/3/2019	P1
C	THEFT OF MOTOR VEHICLE	3800 N DIVISION ST	10/4/2019	P3
<u>SPA1NW</u>				
C	MAIL THEFT	2100 W NORTHWEST BLVD	9/29/2019	P1
C	ROBBERY 2D PERSON	N T J MEENACH DR / W NORTHWEST BLVD	10/1/2019	P1
C	THEFT 2D FROM BUILDING	2100 W NORTHWEST BLVD	10/1/2019	P1
C	THEFT 3D FROM BUILDING	2100 W NORTHWEST BLVD	10/4/2019	P1
C	THEFT 3D FROM MOTOR VEHICLE	3300 W PROVIDENCE AVE	9/30/2019	P1
C	THEFT 3D VEHICLE PARTS AND ACCESSORIES	4300 N ASH ST	10/4/2019	P1

POLICE SUMMARY - Ending: Saturday, October 5, 2019



NW - North Central District (P2)

Preliminary IBR Counts

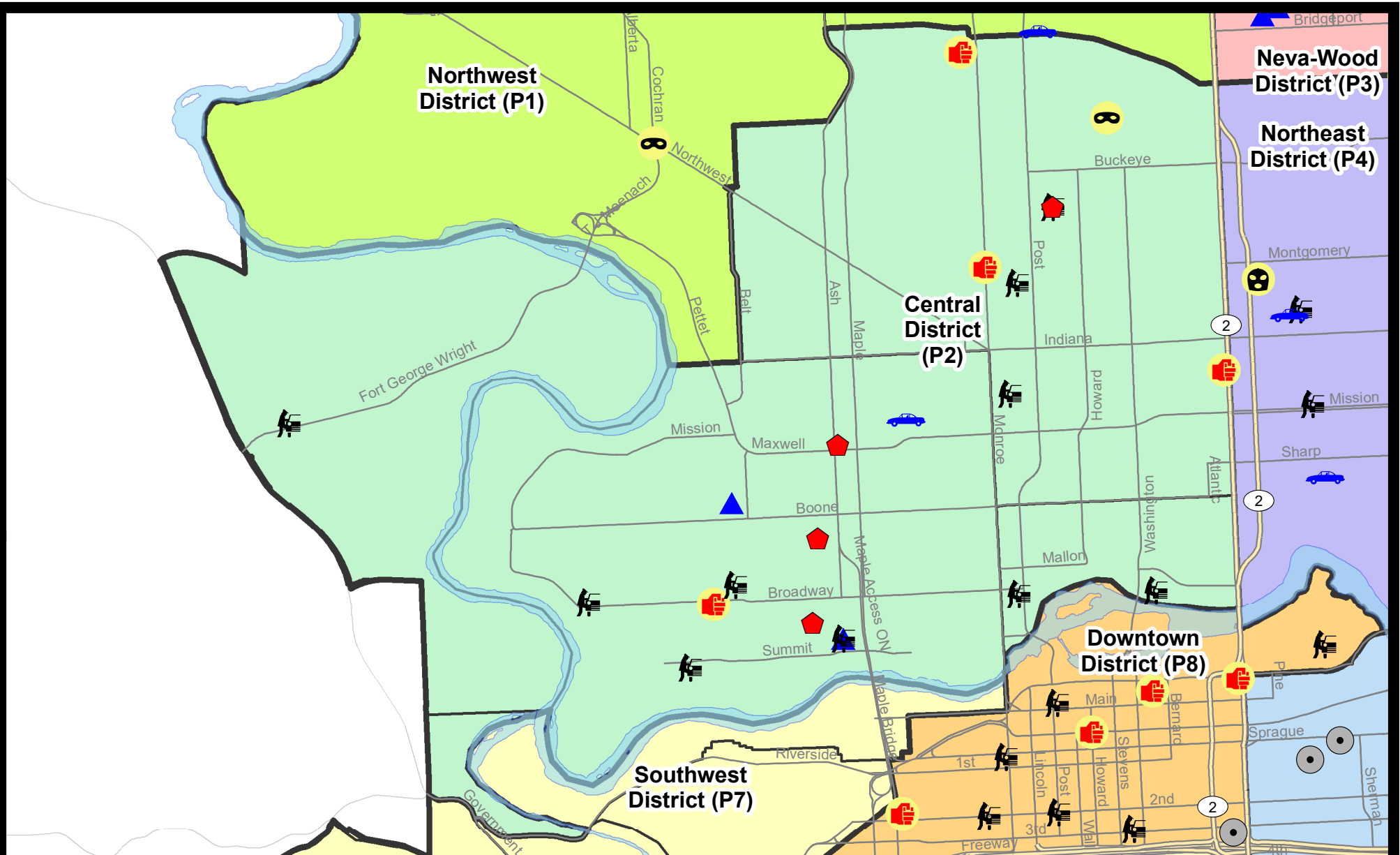
NIBRS Categories (Part 1 Selected)		7 Day Comparison			28 Day Comparison			YTD Comparison		
		Current	Prior	Percent	Current	Prior	Percent	Current	Prior	Percent
Violent	Criminal Homicide	0	0		0	0		1	0	
	Rape	0	2	-100.00%	4	3	33.33%	29	40	-27.50%
	Robbery - Commercial	0	0		0	0		5	6	-16.67%
	Robbery - Person	1	2	-50.00%	5	2	150.00%	18	31	-41.94%
	Aggravated Assault - Non DV	3	1	200.00%	9	8	12.50%	67	62	8.06%
	Aggravated Assault - DV	1	1	0.00%	6	2	200.00%	39	54	-27.78%
Violent Total:		5	6	-16.67%	24	15	60.00%	159	193	-17.62%
Property	Burglary - Residential	4	4	0.00%	16	9	77.78%	109	112	-2.68%
	Burglary Garage	2	3	-33.33%	10	9	11.11%	64	63	1.59%
	Burglary Commercial	0	2	-100.00%	3	4	-25.00%	35	45	-22.22%
	Larceny	29	23	26.09%	105	105	0.00%	1033	1185	-12.83%
	Vehicle Theft	1	4	-75.00%	7	17	-58.82%	133	204	-34.80%
	Arson	0	0		1	1	0.00%	7	1	600.00%
Property Total:		36	36	0.00%	142	145	-2.07%	1381	1610	-14.22%
Preliminary Part 1 Crime Totals:		41	42	-2.38%	166	160	3.75%	1540	1803	-14.59%
Current 7 Day Period:		9/29/2019 - 10/5/2019			Prior 7 Day Period:		9/22/2019 - 9/28/2019			
Current 28 Day Period:		9/8/2019 - 10/5/2019			Prior 28 Day Period:		8/11/2019 - 9/7/2019			
Current YTD Day Period:		1/1/2019 - 10/5/2019			Prior YTD Period:		1/1/2018 - 10/5/2018			

Prepared by SPD Crime Analysis Office - Monday, October 7, 2019

NOTE: SPD moved from UCR to the NIBRS reporting standard on 10/4/16 following the transition to a new RMS System. [Numbers on CompStat reports prior to this date should not be used as a comparison to those on this report.](#) Additional info on these reporting standards can be found on the FBI website: <https://ucr.fbi.gov/nibrs-overview>

This chart represents Preliminary counts of selected crime categories from Police Case Reports. Full statistical analysis to determine the confidence level of this data has not been performed. The % change columns on the preliminary counts differ from the percentage change on the NIBRS crime report, sometimes significantly. The CompStat report is designed for operational use and includes only selected NIBRS categories and coding less complex than full NIBRS rules. Official statistics for these and other NIBRS categories can be found on WASPC & FBI websites once available.





City of Spokane
Central District (P2)
Selected
Crime Types
2019-09-29 to 2019-10-05
 Prepared By:
 Crime Analysis Unit
 Spokane Police Department

Legend

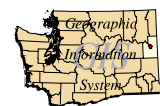
NIBRS Events

- | | | | |
|-------------------|--------------------|----------------------|---------------------|
| Criminal Homicide | Robbery Commercial | Aggravated Assault | Burglary Commercial |
| Rape | Robbery Person | Burglary Residential | Vehicle Prowling |
| | | Burglary Garage | Vehicle Theft |
| | | | Arson |

Cases Represent LERMS Crime Codes
 Points may indicate multiple events
 Note: Veh Prowl is only Larceny category displayed



For Additional Information on Incidents
 pertaining to an Area, Trend, or Pattern
 Contact Information Analysis



THIS IS NOT A LEGAL DOCUMENT:
 The information shown on this map is compiled
 from various sources and is subject to constant
 revision. Information shown on this map should
 not be used to determine the location of facilities
 in relationship to property lines, section lines,
 streets, etc.



Sunday - Saturday

NW - Central District (P2)

9/29/2019 TO 10/5/2019



<u>A/C</u>	<u>Offense Statute</u>	<u>Address</u>	<u>Reported Date</u>	<u>Dist</u>
<u>SPA2EG</u>				
C	ASSAULT 1D	1000 W ALICE AVE	9/30/2019	P1
C	ASSAULT 2D	N MONROE ST / W MONTGOMERY AVE	10/3/2019	P2
C	HARASSMENT FELONY WEAPON INVOLVED	1700 N DIVISION ST	10/2/2019	P2
C	MAIL THEFT	800 W INDIANA AVE	9/29/2019	P2
A	MAIL THEFT	1000 W MANSFIELD AVE	10/3/2019	P2
C	RESIDENTIAL BURGLARY	2500 N WALL ST	10/5/2019	P1
C	ROBBERY 1D PERSON	2900 N WEST OVAL ST	10/3/2019	P2
C	THEFT 2D FROM BUILDING	1400 N WALL ST	9/29/2019	P2
C	THEFT 3D CITY FROM BUILDING	1500 W ALICE AVE	9/29/2019	P2
C	THEFT 3D FROM BUILDING	1300 W ALICE AVE	10/1/2019	P2
C	THEFT 3D FROM MOTOR VEHICLE	900 W AUGUSTA AVE	10/1/2019	P2
C	THEFT 3D FROM MOTOR VEHICLE	800 W MANSFIELD AVE	10/2/2019	P2
A	THEFT 3D FROM MOTOR VEHICLE	2500 N WALL ST	10/5/2019	P1
C	THEFT 3D VEHICLE PARTS AND ACCESSORIES	400 W CLEVELAND AVE	9/30/2019	P2
C	THEFT 3D VEHICLE PARTS AND ACCESSORIES	700 W AUGUSTA AVE	9/30/2019	P2
C	THEFT 3D VEHICLE PARTS AND ACCESSORIES	2500 N MONROE ST	10/3/2019	P2
<u>SPA2RS</u>				
A	MAIL THEFT	1000 N HOWARD ST	10/1/2019	P2
C	THEFT 3D FROM MOTOR VEHICLE	900 W BROADWAY AVE	9/30/2019	P2
C	THEFT 3D FROM MOTOR VEHICLE	300 W NORTH RIVER DR	10/5/2019	P2
<u>SPA2WC</u>				
C	ASSAULT 2D	2200 W BROADWAY AVE	10/2/2019	P1
C	BURGLARY 2D GARAGE	2100 W SHARP AVE	9/29/2019	P2
C	BURGLARY 2D GARAGE	1700 W BRIDGE AVE	10/3/2019	P2
C	RESIDENTIAL BURGLARY	1800 W COLLEGE AVE	10/3/2019	P1
C	RESIDENTIAL BURGLARY	1700 W GARDNER AVE	10/4/2019	P1
C	RESIDENTIAL BURGLARY	1500 N ASH ST	10/5/2019	P1
C	THEFT 2D FROM BUILDING	2000 W BOONE AVE	9/29/2019	P2
C	THEFT 2D FROM BUILDING	1100 W MALLON AVE	10/1/2019	P2
C	THEFT 3D ALL OTHER	1100 W MALLON AVE	10/1/2019	P2
C	THEFT 3D ALL OTHER	2000 W BROADWAY AVE	10/1/2019	P2
C	THEFT 3D CITY ALL OTHER	1500 N ASH ST	10/2/2019	P1
C	THEFT 3D CITY SHOPLIFTING	1000 W SUMMIT PKWY	10/3/2019	P1
C	THEFT 3D CITY SHOPLIFTING	1000 W SUMMIT PKWY	10/4/2019	P2
C	THEFT 3D FROM BUILDING	1100 W MALLON AVE	10/2/2019	P2
C	THEFT 3D FROM MOTOR VEHICLE	2800 W BROADWAY AVE	9/30/2019	P2
C	THEFT 3D FROM MOTOR VEHICLE	2100 W MALLON AVE	10/1/2019	P2

For protection of victim privacy, the entire address on sexual assault crimes has been redacted.

A/C	Offense Statute	Address	Reported Date	Dist
C	THEFT 3D FROM MOTOR VEHICLE	2300 W SUMMIT PKWY	10/3/2019	P2
C	THEFT 3D FROM MOTOR VEHICLE	1700 W BRIDGE AVE	10/3/2019	P2
C	THEFT 3D VEHICLE PARTS AND ACCESSORIES	N NETTLETON ST / W GARDNER AVE	10/1/2019	P2
C	THEFT OF MOTOR VEHICLE	1500 N CEDAR ST	9/30/2019	P2

SPA2WH

C	THEFT 2D ALL OTHER	3400 W FORT GEORGE WRIGHT DR	10/3/2019	P2
C	THEFT 3D FROM MOTOR VEHICLE	4100 W FORT GEORGE WRIGHT DR	9/30/2019	P2

POLICE SUMMARY - Ending: Saturday, October 5, 2019



NE - Neva-Wood District (P3)

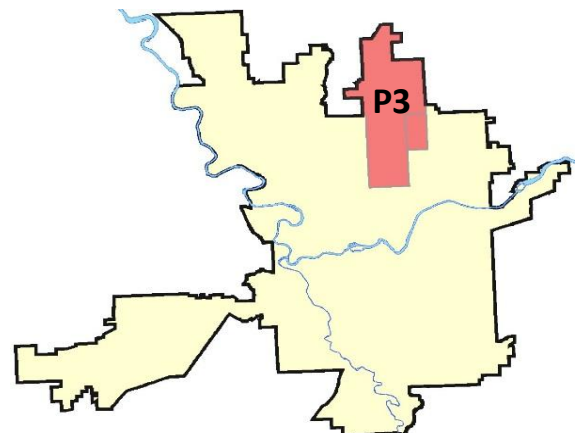
Preliminary IBR Counts

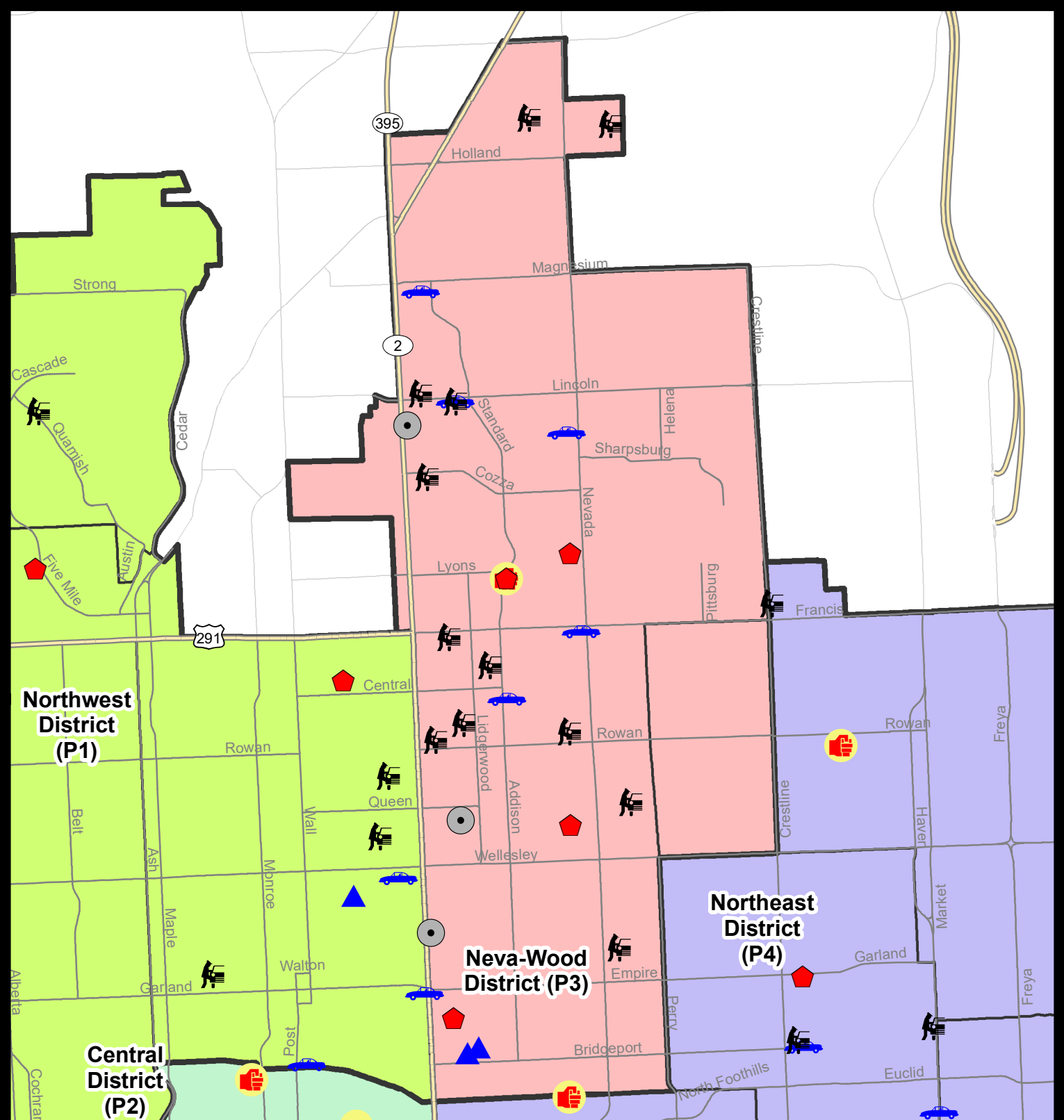
NIBRS Categories (Part 1 Selected)		7 Day Comparison			28 Day Comparison			YTD Comparison		
		Current	Prior	Percent	Current	Prior	Percent	Current	Prior	Percent
Violent	Criminal Homicide	0	0		0	0		0	1	-100.00%
	Rape	0	0		1	2	-50.00%	27	42	-35.71%
	Robbery - Commercial	0	0		3	3	0.00%	26	20	30.00%
	Robbery - Person	0	2	-100.00%	2	4	-50.00%	27	29	-6.90%
	Aggravated Assault - Non DV	0	3	-100.00%	7	7	0.00%	59	84	-29.76%
	Aggravated Assault - DV	1	0		3	8	-62.50%	48	71	-32.39%
Violent Total:		1	5	-80.00%	16	24	-33.33%	187	247	-24.29%
Property	Burglary - Residential	4	3	33.33%	13	13	0.00%	126	147	-14.29%
	Burglary Garage	2	4	-50.00%	9	7	28.57%	86	110	-21.82%
	Burglary Commercial	3	1	200.00%	4	8	-50.00%	55	48	14.58%
	Larceny	51	48	6.25%	198	188	5.32%	1879	2444	-23.12%
	Vehicle Theft	5	4	25.00%	13	20	-35.00%	224	292	-23.29%
	Arson	0	0		0	0		4	6	-33.33%
Property Total:		65	60	8.33%	237	236	0.42%	2374	3047	-22.09%
Preliminary Part 1 Crime Totals:		66	65	1.54%	253	260	-2.69%	2561	3294	-22.25%
Current 7 Day Period:		9/29/2019 - 10/5/2019			Prior 7 Day Period:		9/22/2019 - 9/28/2019			
Current 28 Day Period:		9/8/2019 - 10/5/2019			Prior 28 Day Period:		8/11/2019 - 9/7/2019			
Current YTD Day Period:		1/1/2019 - 10/5/2019			Prior YTD Period:		1/1/2018 - 10/5/2018			

Prepared by SPD Crime Analysis Office - Monday, October 7, 2019

NOTE: SPD moved from UCR to the NIBRS reporting standard on 10/4/16 following the transition to a new RMS System. [Numbers on CompStat reports prior to this date should not be used as a comparison to those on this report.](#) Additional info on these reporting standards can be found on the FBI website: <https://ucr.fbi.gov/nibrs-overview>

This chart represents Preliminary counts of selected crime categories from Police Case Reports. Full statistical analysis to determine the confidence level of this data has not been performed. The % change columns on the preliminary counts differ from the percentage change on the NIBRS crime report, sometimes significantly. The CompStat report is designed for operational use and includes only selected NIBRS categories and coding less complex than full NIBRS rules. Official statistics for these and other NIBRS categories can be found on WASPC & FBI websites once available.





City of Spokane
Neva-Wood District (P3)
Selected Crime Codes
2019-09-29 to 2019-10-05
 Prepared By:
 Crime Analysis Unit
 Spokane Police Department

Legend

NIBRS Events



Criminal Homicide



Rape



Robbery Commercial



Robbery Person



Aggravated Assault



Burglary Residential



Burglary Garage



Burglary Commercial



Vehicle Prowling



Vehicle Theft



Arson



Cases Represent LERMS Crime Codes
 Points may indicate multiple events
 Note: Veh Prowl is only Larceny displayed

For Additional Information on
 Incidents pertaining to an
 Area, Trend, or Pattern
 Contact Information Analysis

0 0.2 0.4 0.8 Miles



THIS IS NOT A LEGAL DOCUMENT:
 The information shown on this map is compiled
 from various sources and is subject to constant
 revision. Information shown on this map should
 not be used to determine the location of facilities
 in relationship to property lines, section lines,
 streets, etc.

Sunday - Saturday

NE - Neva-Wood District (P3)

9/29/2019 TO 10/5/2019



A/C	Offense Statute	Address	Reported Date	Dist
SPB3NL				
C	ASSAULT 2D	6600 N ADDISON ST	10/3/2019	P4
C	BURGLARY 1D FROM RESIDENCE	6600 N ADDISON ST	10/3/2019	P4
C	BURGLARY 2D COMMERCIAL	4200 N DIVISION ST	9/30/2019	P3
C	BURGLARY 2D COMMERCIAL	7700 N DIVISION ST	10/4/2019	P3
C	BURGLARY 2D COMMERCIAL	4700 N DIVISION ST	10/4/2019	P4
C	BURGLARY 2D FENCED AREA	7600 N DIVISION ST	10/2/2019	P2
C	BURGLARY 2D GARAGE	200 E COURTLAND AVE	10/3/2019	P3
A	BURGLARY 2D GARAGE	100 E COURTLAND AVE	10/5/2019	P3
A	RESIDENTIAL BURGLARY	3600 N MAYFAIR ST	10/4/2019	P4
C	RESIDENTIAL BURGLARY	800 E OLYMPIC AVE	10/5/2019	P4
A	RESIDENTIAL BURGLARY	900 E BEACON AVE	10/5/2019	P4
C	RETAIL THEFT WITH SPECIAL CIRCUMSTANCES 3D	4700 N DIVISION ST	10/4/2019	P4
C	TAKING MOTOR VEHICLE WITHOUT PERMISSION 2D	900 E FRANCIS AVE	9/30/2019	P4
C	THEFT 1D FROM MOTOR VEHICLE	6000 N ASTOR ST	10/3/2019	P3
C	THEFT 2D FROM BUILDING	6100 N COLTON ST	9/29/2019	P3
C	THEFT 2D FROM BUILDING	800 E PRINCETON AVE	10/3/2019	P3
C	THEFT 2D FROM MOTOR VEHICLE	5500 N DIVISION ST	9/30/2019	P3
C	THEFT 2D FROM MOTOR VEHICLE	1200 E QUEEN AVE	10/2/2019	P3
C	THEFT 2D FROM MOTOR VEHICLE	9800 N NEVADA ST	10/2/2019	P3
C	THEFT 2D FROM MOTOR VEHICLE	1200 E WESTVIEW CT	10/4/2019	P3
C	THEFT 2D SHOPLIFTING	4700 N DIVISION ST	9/30/2019	P3
A	THEFT 3D ALL OTHER	700 E CROWN AVE	9/29/2019	P2
C	THEFT 3D ALL OTHER	8400 N NEVADA ST	9/29/2019	P3
C	THEFT 3D ALL OTHER	9200 N COLTON ST	10/3/2019	P3
C	THEFT 3D CITY SHOPLIFTING	4700 N DIVISION ST	9/29/2019	P3
C	THEFT 3D CITY SHOPLIFTING	9200 N NEVADA ST	10/1/2019	P4
C	THEFT 3D FROM BUILDING	7400 N NEVADA ST	10/1/2019	P3
C	THEFT 3D FROM BUILDING	9200 N COLTON ST	10/2/2019	P3
C	THEFT 3D FROM BUILDING	5600 N LIDGERWOOD ST	10/3/2019	P3
C	THEFT 3D FROM BUILDING	6600 N ADDISON ST	10/3/2019	P4
C	THEFT 3D FROM MOTOR VEHICLE	200 E LINCOLN RD	9/29/2019	P3
C	THEFT 3D FROM MOTOR VEHICLE	1100 E LACROSSE AVE	9/30/2019	P3
C	THEFT 3D FROM MOTOR VEHICLE	100 E FRANCIS AVE	9/30/2019	P3
C	THEFT 3D FROM MOTOR VEHICLE	5600 N LIDGERWOOD ST	10/2/2019	P3
C	THEFT 3D FROM MOTOR VEHICLE	0 E LINCOLN RD	10/5/2019	P3
C	THEFT 3D FROM MOTOR VEHICLE	0 E COZZA DR	10/5/2019	P3
C	THEFT 3D FROM MOTOR VEHICLE	800 E NEBRASKA AVE	10/5/2019	P3
C	THEFT 3D SHOPLIFTING	4700 N DIVISION ST	9/29/2019	P2

For protection of victim privacy, the entire address on sexual assault crimes has been redacted.

A/C	Offense Statute	Address	Reported Date	Dist
C	THEFT 3D SHOPLIFTING	4700 N DIVISION ST	9/29/2019	P3
C	THEFT 3D SHOPLIFTING	9600 N NEWPORT HWY	9/29/2019	P3
C	THEFT 3D SHOPLIFTING	4700 N DIVISION ST	9/29/2019	P3
C	THEFT 3D SHOPLIFTING	4700 N DIVISION ST	9/29/2019	P3
C	THEFT 3D SHOPLIFTING	4700 N DIVISION ST	9/30/2019	P3
C	THEFT 3D SHOPLIFTING	9100 N NEWPORT HWY	10/1/2019	P3
C	THEFT 3D SHOPLIFTING	4700 N DIVISION ST	10/1/2019	P3
C	THEFT 3D SHOPLIFTING	4700 N DIVISION ST	10/1/2019	P3
C	THEFT 3D SHOPLIFTING	4700 N DIVISION ST	10/2/2019	P3
C	THEFT 3D SHOPLIFTING	7700 N DIVISION ST	10/2/2019	P3
C	THEFT 3D SHOPLIFTING	4700 N DIVISION ST	10/2/2019	P3
C	THEFT 3D SHOPLIFTING	4700 N DIVISION ST	10/3/2019	P3
C	THEFT 3D SHOPLIFTING	4700 N DIVISION ST	10/3/2019	P3
C	THEFT 3D SHOPLIFTING	9600 N NEWPORT HWY	10/4/2019	P3
C	THEFT 3D SHOPLIFTING	4700 N DIVISION ST	10/4/2019	P3
C	THEFT 3D SHOPLIFTING	5500 N DIVISION ST	10/4/2019	P3
C	THEFT 3D SHOPLIFTING	4700 N DIVISION ST	10/5/2019	P3
C	THEFT 3D SHOPLIFTING	4700 N DIVISION ST	10/5/2019	P3
C	THEFT 3D SHOPLIFTING	4700 N DIVISION ST	10/5/2019	P3
C	THEFT 3D SHOPLIFTING	4700 N DIVISION ST	10/5/2019	P2
C	THEFT 3D VEHICLE PARTS AND ACCESSORIES	9200 N COLTON ST	10/2/2019	P3
C	THEFT 3D VEHICLE PARTS AND ACCESSORIES	6600 N ADDISON ST	10/3/2019	P3
C	THEFT OF MOTOR VEHICLE	8600 N MAYFAIR ST	10/1/2019	P4
C	THEFT OF MOTOR VEHICLE	500 E COLUMBIA AVE	10/2/2019	P3
C	THEFT OF MOTOR VEHICLE	200 E LINCOLN RD	10/3/2019	P3
C	THEFT OF MOTOR VEHICLE	900 E CALKINS DR	10/3/2019	P4
SPB3WH				
C	THEFT 2D ALL OTHER	1800 E COLUMBIA AVE	9/30/2019	P3
C	THEFT 2D ALL OTHER	5100 N NAPA ST	10/3/2019	P3

POLICE SUMMARY - Ending: Saturday, October 5, 2019



NE - Northeast District (P4)

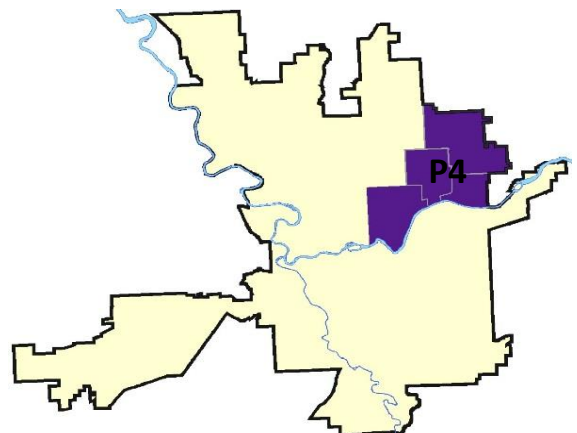
Preliminary IBR Counts

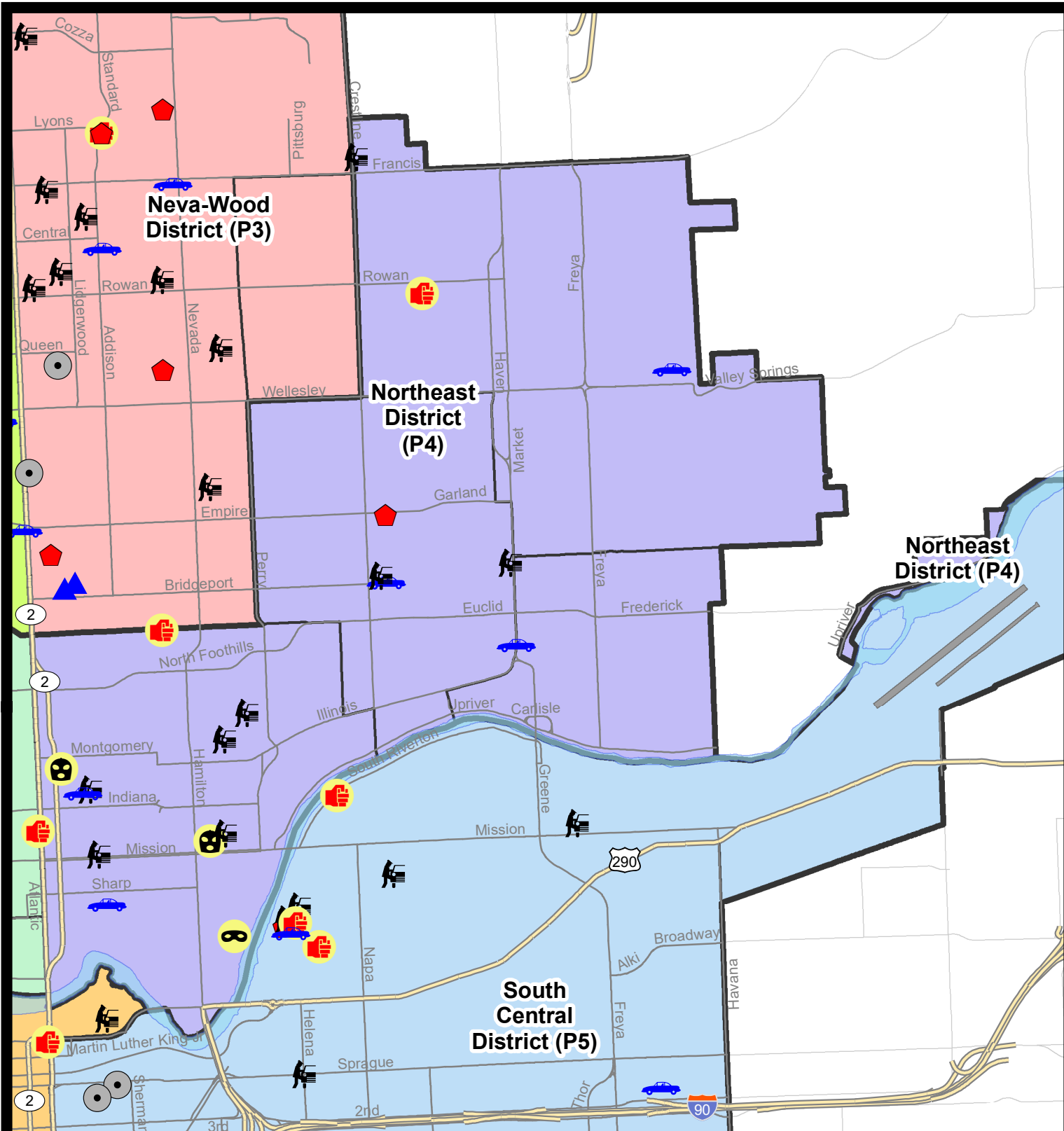
NIBRS Categories (Part 1 Selected)		7 Day Comparison			28 Day Comparison			YTD Comparison		
		Current	Prior	Percent	Current	Prior	Percent	Current	Prior	Percent
Violent	Criminal Homicide	0	0		0	0		0	2	-100.00%
	Rape	0	1	-100.00%	2	4	-50.00%	33	44	-25.00%
	Robbery - Commercial	2	1	100.00%	4	1	300.00%	15	15	0.00%
	Robbery - Person	1	1	0.00%	4	5	-20.00%	25	28	-10.71%
	Aggravated Assault - Non DV	1	3	-66.67%	9	8	12.50%	73	79	-7.59%
	Aggravated Assault - DV	1	2	-50.00%	5	7	-28.57%	43	57	-24.56%
Violent Total:		5	8	-37.50%	24	25	-4.00%	189	225	-16.00%
Property	Burglary - Residential	1	3	-66.67%	12	11	9.09%	118	150	-21.33%
	Burglary Garage	0	2	-100.00%	5	5	0.00%	43	61	-29.51%
	Burglary Commercial	0	1	-100.00%	2	3	-33.33%	37	52	-28.85%
	Larceny	31	32	-3.13%	138	136	1.47%	1253	1398	-10.37%
	Vehicle Theft	5	5	0.00%	12	18	-33.33%	203	263	-22.81%
	Arson	0	0		0	0		4	10	-60.00%
Property Total:		37	43	-13.95%	169	173	-2.31%	1658	1934	-14.27%
Preliminary Part 1 Crime Totals:		42	51	-17.65%	193	198	-2.53%	1847	2159	-14.45%
Current 7 Day Period:		9/29/2019 - 10/5/2019			Prior 7 Day Period:		9/22/2019 - 9/28/2019			
Current 28 Day Period:		9/8/2019 - 10/5/2019			Prior 28 Day Period:		8/11/2019 - 9/7/2019			
Current YTD Day Period:		1/1/2019 - 10/5/2019			Prior YTD Period:		1/1/2018 - 10/5/2018			

Prepared by SPD Crime Analysis Office - Monday, October 7, 2019

NOTE: SPD moved from UCR to the NIBRS reporting standard on 10/4/16 following the transition to a new RMS System. [Numbers on CompStat reports prior to this date should not be used as a comparison to those on this report.](#) Additional info on these reporting standards can be found on the FBI website: <https://ucr.fbi.gov/nibrs-overview>

This chart represents Preliminary counts of selected crime categories from Police Case Reports. Full statistical analysis to determine the confidence level of this data has not been performed. The % change columns on the preliminary counts differ from the percentage change on the NIBRS crime report, sometimes significantly. The CompStat report is designed for operational use and includes only selected NIBRS categories and coding less complex than full NIBRS rules. Official statistics for these and other NIBRS categories can be found on WASPC & FBI websites once available.







City of Spokane
Northeast District (P4)
Selected Crime Codes
2019-09-29 to 2019-10-05
 Prepared By:
 Crime Analysis Unit
 Spokane Police Department

Legend

NIBRS Events

-  Criminal Homicide
-  Rape
-  Robbery Commercial

-  Robbery Person
-  Aggravated Assault
-  Burglary Residential
-  Burglary Garage

-  Burglary Commercial
-  Vehicle Prowling
-  Vehicle Theft
-  Arson



Cases Represent LERMS Crime Codes
 Points may indicate multiple events
 Note: Veh Prowl is only Larceny displayed

For Additional Information on
 Incidents pertaining to an
 Area, Trend, or Pattern
 Contact Information Analysis

0 0.2 0.4 0.8 Miles



THIS IS NOT A LEGAL DOCUMENT:
 The information shown on this map is compiled
 from various sources and is subject to constant
 revision. Information shown on this map should
 not be used to determine the location of facilities
 in relationship to property lines, section lines,
 streets, etc.

Sunday - Saturday

NE - Northeast District (P4)

9/29/2019 TO 10/5/2019



<u>A/C</u>	<u>Offense Statute</u>	<u>Address</u>	<u>Reported Date</u>	<u>Dist</u>
<u>SPB4BE</u>				
C	RESIDENTIAL BURGLARY	2200 E EMPIRE AVE	10/1/2019	P4
C	THEFT 2D FROM MOTOR VEHICLE	3500 N MARKET ST	9/30/2019	P4
C	THEFT 3D ALL OTHER	2000 E LIBERTY AVE	9/30/2019	P4
C	THEFT 3D ALL OTHER	3900 N MARKET ST	10/4/2019	P4
C	THEFT 3D FROM BUILDING	1600 E WELLESLEY AVE	10/2/2019	P4
C	THEFT 3D FROM MOTOR VEHICLE	3400 N LEE ST	10/3/2019	P3
C	THEFT 3D VEHICLE PARTS AND ACCESSORIES	3900 N MARKET ST	10/3/2019	P4
C	THEFT OF MOTOR VEHICLE	3400 N LEE ST	9/29/2019	P4
<u>SPB4HI</u>				
C	ASSAULT 1D	2500 E SANSON AVE	10/5/2019	P4
A	BURGLARY 2D FENCED AREA	3300 E GARLAND AVE	10/4/2019	P4
C	THEFT 2D ALL OTHER	E ROWAN AVE / N HAVEN ST	10/2/2019	P4
C	THEFT 2D VEHICLE PARTS AND ACCESSORIES	E RICH AVE / N FREYA ST	10/4/2019	P4
C	THEFT 3D CITY ALL OTHER	2900 E NEBRASKA AVE	10/4/2019	P4
C	THEFT 3D FROM MOTOR VEHICLE	6300 N CRESTLINE ST	9/29/2019	P2
C	THEFT 3D VEHICLE PARTS AND ACCESSORIES	3500 E BROAD AVE	10/3/2019	P4
C	THEFT OF MOTOR VEHICLE	4800 N FLORIDA ST	10/4/2019	P4
<u>SPB4LO</u>				
C	ASSAULT OF A CHILD 2D	700 E EUCLID AVE	9/29/2019	P4
A	ROBBERY 1D CARJACKING	E CATALDO AVE / N SUPERIOR ST	10/3/2019	P2
C	ROBBERY 1D COMMERCIAL	2100 N RUBY ST	10/4/2019	P3
C	ROBBERY 2D COMMERCIAL	900 E MISSION AVE	10/5/2019	P4
C	THEFT 2D ALL OTHER	500 E CARLISLE AVE	9/30/2019	P4
C	THEFT 2D ALL OTHER	E MISSION AVE / N HAMILTON ST	9/30/2019	P4
C	THEFT 2D ALL OTHER	1100 E NORA AVE	9/30/2019	P4
C	THEFT 2D FROM MOTOR VEHICLE	300 E MISSION AVE	10/4/2019	P4
C	THEFT 2D SHOPLIFTING	100 E MISSION AVE	10/2/2019	P4
C	THEFT 3D CITY FROM BUILDING	E AUGUSTA AVE / N HAMILTON ST	10/4/2019	P4
C	THEFT 3D CITY SHOPLIFTING	2400 N DIVISION ST	9/30/2019	P4
C	THEFT 3D CITY SHOPLIFTING	200 E NORTH FOOTHILLS DR	10/2/2019	P4
C	THEFT 3D CITY SHOPLIFTING	200 E NORTH FOOTHILLS DR	10/3/2019	P4
C	THEFT 3D FROM BUILDING	2500 N DIVISION ST	10/2/2019	P4
C	THEFT 3D FROM BUILDING	200 E BALDWIN AVE	10/3/2019	P2
C	THEFT 3D FROM MOTOR VEHICLE	1200 E JACKSON AVE	9/30/2019	P4
C	THEFT 3D FROM MOTOR VEHICLE	N LIDGERWOOD ST / E BALDWIN AVE	9/30/2019	P4
A	THEFT 3D FROM MOTOR VEHICLE	2200 N COLUMBUS ST	10/1/2019	P4
C	THEFT 3D FROM MOTOR VEHICLE	1000 E AUGUSTA AVE	10/2/2019	P4

A/C	Offense Statute	Address	Reported Date	Dist
C	THEFT 3D SHOPLIFTING	1500 E ILLINOIS AVE	9/30/2019	P4
C	THEFT 3D SHOPLIFTING	900 E MISSION AVE	10/4/2019	P4
C	THEFT 3D VEHICLE PARTS AND ACCESSORIES	1000 E AUGUSTA AVE	10/4/2019	P4
C	THEFT OF MOTOR VEHICLE	300 E BOONE AVE	9/30/2019	P4
C	THEFT OF MOTOR VEHICLE	200 E BALDWIN AVE	10/3/2019	P2

SPB4MI

C	THEFT 3D VEHICLE PARTS AND ACCESSORIES	2500 N REBECCA ST	10/2/2019	P4
C	THEFT OF MOTOR VEHICLE	E CLEVELAND AVE / N MARKET ST	9/30/2019	P4

SPOKANE POLICE DEPARTMENT



SOUTH **Police Service Area**

PSA Commander

Captain Tracie Meidl

South Central District (P5)

Southeast District (P6)

Southwest District (P7)



POLICE SUMMARY - Ending: Saturday, October 5, 2019

SOUTH PRECINCT (P5, P6, and P7)



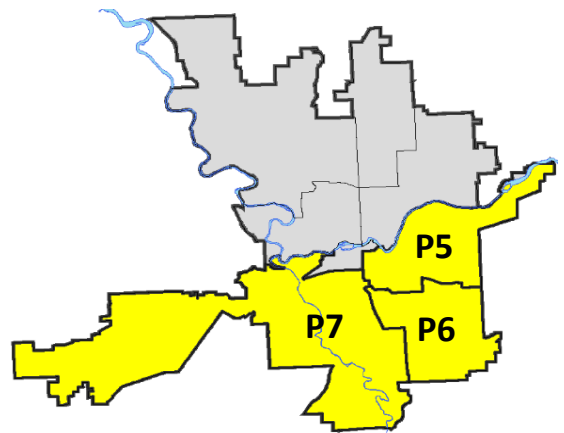
Preliminary IBR Counts

NIBRS Categories (Part 1 Selected)		7 Day Comparison			28 Day Comparison			YTD Comparison		
		Current	Prior	Percent	Current	Prior	Percent	Current	Prior	Percent
Violent	Criminal Homicide	0	0		0	0		2	1	100.00%
	Rape	1	0		4	5	-20.00%	49	72	-31.94%
	Robbery - Commercial	0	0		0	0		6	13	-53.85%
	Robbery - Person	2	1	100.00%	4	7	-42.86%	53	47	12.77%
	Aggravated Assault - Non DV	2	3	-33.33%	13	13	0.00%	130	145	-10.34%
	Aggravated Assault - DV	3	4	-25.00%	13	13	0.00%	100	101	-0.99%
Violent Total:		8	8	0.00%	34	38	-10.53%	340	379	-10.29%
Property	Burglary - Residential	4	5	-20.00%	17	18	-5.56%	207	298	-30.54%
	Burglary Garage	6	5	20.00%	19	19	0.00%	167	131	27.48%
	Burglary Commercial	2	6	-66.67%	13	14	-7.14%	115	124	-7.26%
	Larceny	53	66	-19.70%	262	287	-8.71%	2374	2509	-5.38%
	Vehicle Theft	5	14	-64.29%	35	29	20.69%	279	378	-26.19%
	Arson	0	0		0	2	-100.00%	10	11	-9.09%
Property Total:		70	96	-27.08%	346	369	-6.23%	3152	3451	-8.66%
Preliminary Part 1 Crime Totals:		78	104	-25.00%	380	407	-6.63%	3492	3830	-8.83%
Current 7 Day Period:		9/29/2019 - 10/5/2019			Prior 7 Day Period:		9/22/2019 - 9/28/2019			
Current 28 Day Period:		9/8/2019 - 10/5/2019			Prior 28 Day Period:		8/11/2019 - 9/7/2019			
Current YTD Day Period:		1/1/2019 - 10/5/2019			Prior YTD Period:		1/1/2018 - 10/5/2018			

Prepared by SPD Crime Analysis Office - Monday, October 7, 2019

NOTE: SPD moved from UCR to the NIBRS reporting standard on 10/4/16 following the transition to a new RMS System. [Numbers on CompStat reports prior to this date should not be used as a comparison to those on this report.](#) Additional info on these reporting standards can be found on the FBI website: <https://ucr.fbi.gov/nibrs-overview>

This chart represents Preliminary counts of selected crime categories from Police Case Reports. Full statistical analysis to determine the confidence level of this data has not been performed. The % change columns on the preliminary counts differ from the percentage change on the NIBRS crime report, sometimes significantly. The CompStat report is designed for operational use and includes only selected NIBRS categories and coding less complex than full NIBRS rules. Official statistics for these and other NIBRS categories can be found on WASPC & FBI websites once available.



POLICE SUMMARY - Ending: Saturday, October 5, 2019



SE - South Central District (P5)

Preliminary IBR Counts

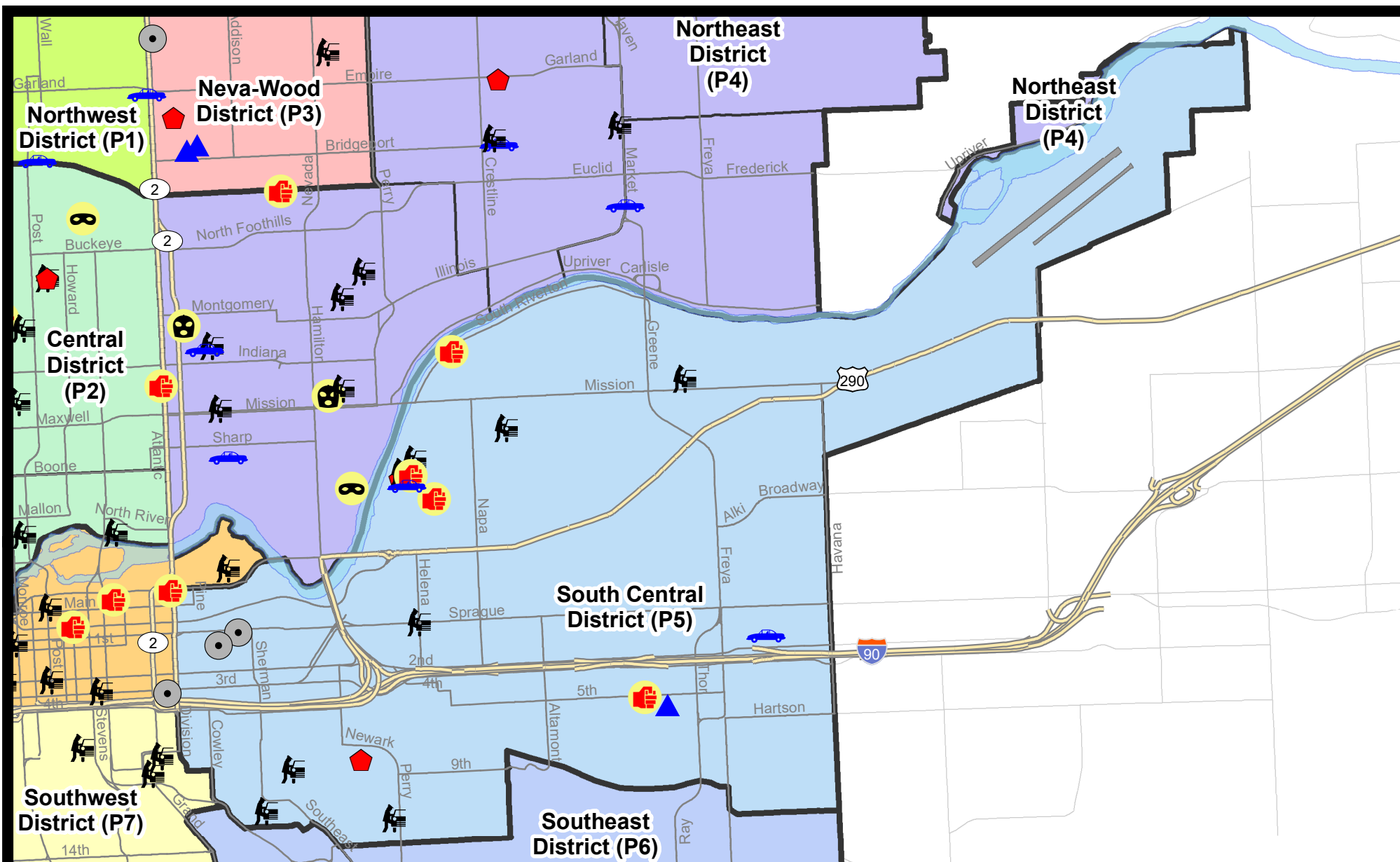
NIBRS Categories (Part 1 Selected)		7 Day Comparison			28 Day Comparison			YTD Comparison		
		Current	Prior	Percent	Current	Prior	Percent	Current	Prior	Percent
Violent	Criminal Homicide	0	0		0	0		2	1	100.00%
	Rape	0	0		0	3	-100.00%	19	32	-40.63%
	Robbery - Commercial	0	0		0	0		3	7	-57.14%
	Robbery - Person	0	1	-100.00%	1	1	0.00%	26	27	-3.70%
	Aggravated Assault - Non DV	1	1	0.00%	6	8	-25.00%	60	66	-9.09%
	Aggravated Assault - DV	3	1	200.00%	7	4	75.00%	47	43	9.30%
Violent Total:		4	3	33.33%	14	16	-12.50%	157	176	-10.80%
Property	Burglary - Residential	2	3	-33.33%	9	6	50.00%	61	106	-42.45%
	Burglary Garage	1	0		5	2	150.00%	32	41	-21.95%
	Burglary Commercial	2	5	-60.00%	10	9	11.11%	69	83	-16.87%
	Larceny	20	25	-20.00%	90	101	-10.89%	876	1006	-12.92%
	Vehicle Theft	2	7	-71.43%	19	13	46.15%	133	166	-19.88%
	Arson	0	0		0	2	-100.00%	7	5	40.00%
Property Total:		27	40	-32.50%	133	133	0.00%	1178	1407	-16.28%
Preliminary Part 1 Crime Totals:		31	43	-27.91%	147	149	-1.34%	1335	1583	-15.67%
Current 7 Day Period:		9/29/2019 - 10/5/2019			Prior 7 Day Period:		9/22/2019 - 9/28/2019			
Current 28 Day Period:		9/8/2019 - 10/5/2019			Prior 28 Day Period:		8/11/2019 - 9/7/2019			
Current YTD Day Period:		1/1/2019 - 10/5/2019			Prior YTD Period:		1/1/2018 - 10/5/2018			

Prepared by SPD Crime Analysis Office - Monday, October 7, 2019

NOTE: SPD moved from UCR to the NIBRS reporting standard on 10/4/16 following the transition to a new RMS System. [Numbers on CompStat reports prior to this date should not be used as a comparison to those on this report.](#) Additional info on these reporting standards can be found on the FBI website: <https://ucr.fbi.gov/nibrs-overview>

This chart represents Preliminary counts of selected crime categories from Police Case Reports. Full statistical analysis to determine the confidence level of this data has not been performed. The % change columns on the preliminary counts differ from the percentage change on the NIBRS crime report, sometimes significantly. The CompStat report is designed for operational use and includes only selected NIBRS categories and coding less complex than full NIBRS rules. Official statistics for these and other NIBRS categories can be found on WASPC & FBI websites once available.



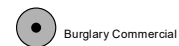
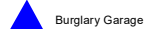
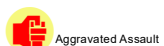
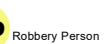


City of Spokane
South Central District (P5)
Selected
Crime Types
2019-09-29 to 2019-10-05

Prepared By:
Crime Analysis Unit
Spokane Police Department

Legend

NIBRS Events



Cases Represent LERMS Crime Codes
 Points may indicate multiple events
 Note: Veh Prowl is only Larceny category displayed



For Additional Information on Incidents
 pertaining to an Area, Trend, or Pattern
 Contact Information Analysis

0 0.2 0.4 0.6 0.8 1 Miles



THIS IS NOT A LEGAL DOCUMENT:
 The information shown on this map is compiled
 from various sources and is subject to constant
 revision. Information shown on this map should
 not be used to determine the location of facilities
 in relationship to property lines, section lines,
 streets, etc.

Sunday - Saturday

9/29/2019 TO 10/5/2019

SE - South Central District (P5)



<u>A/C</u>	<u>Offense Statute</u>	<u>Address</u>	<u>Reported Date</u>	<u>Dist</u>
<u>SPC5EC</u>				
C	BURGLARY 2D COMMERCIAL	100 S SPOKANE ST	9/30/2019	P8
C	BURGLARY 2D COMMERCIAL	400 E SPRAGUE AVE	10/4/2019	P5
C	BURGLARY 2D GARAGE	500 S RAY ST	10/4/2019	P6
C	DRIVE BY SHOOTING	3100 E 5TH AVE	10/5/2019	P6
C	RESIDENTIAL BURGLARY	1100 E 8TH AVE	9/29/2019	P5
C	THEFT 2D ALL OTHER	900 E 11TH AVE	10/1/2019	P5
C	THEFT 2D FROM BUILDING	3800 E 11TH AVE	10/3/2019	P5
C	THEFT 2D FROM MOTOR VEHICLE	E SPRAGUE AVE / N HELENA ST	10/2/2019	P5
C	THEFT 3D ALL OTHER	200 E 2ND AVE	9/30/2019	P5
C	THEFT 3D ALL OTHER	200 N DIVISION ST	9/30/2019	P5
C	THEFT 3D ALL OTHER	3200 E SPRAGUE AVE	9/30/2019	P5
C	THEFT 3D ALL OTHER	800 S SHERMAN ST	10/2/2019	P6
C	THEFT 3D FROM BUILDING	3700 E 1ST AVE	10/5/2019	P5
C	THEFT 3D FROM MOTOR VEHICLE	1300 E 12TH AVE	10/2/2019	P5
C	THEFT 3D FROM MOTOR VEHICLE	800 S HATCH ST	10/2/2019	P5
C	THEFT 3D FROM MOTOR VEHICLE	500 E 11TH AVE	10/4/2019	P5
C	THEFT 3D VEHICLE PARTS AND ACCESSORIES	800 S HATCH ST	10/2/2019	P5
C	THEFT OF MOTOR VEHICLE	3900 E PACIFIC AVE	10/3/2019	P6
<u>SPC5GP</u>				
C	ASSAULT 2D	1000 N HELENA ST	9/29/2019	P6
C	HARASSMENT FELONY WEAPON INVOLVED	1700 E MALLON AVE	10/4/2019	P6
C	IBR Purposes Only - Aggravated Assault	1800 E SOUTH RIVERTON AVE	10/5/2019	P5
C	RESIDENTIAL BURGLARY	1000 N HOGAN ST	10/2/2019	P6
C	THEFT 2D ALL OTHER	2700 E SHARP AVE	10/2/2019	P5
C	THEFT 2D FROM MOTOR VEHICLE	2200 E SHARP AVE	9/29/2019	P5
C	THEFT 3D ALL OTHER	2100 E CATALDO AVE	9/29/2019	P5
C	THEFT 3D FROM BUILDING	2200 E DESMET AVE	10/4/2019	P5
C	THEFT 3D FROM MOTOR VEHICLE	1800 N GREENE ST	9/30/2019	P5
C	THEFT 3D FROM MOTOR VEHICLE	1100 N HELENA ST	10/3/2019	P5
C	THEFT 3D FROM MOTOR VEHICLE	1500 E DESMET AVE	10/5/2019	P5
C	THEFT 3D VEHICLE PARTS AND ACCESSORIES	2900 E SOUTH RIVERTON AVE	10/5/2019	P5
C	THEFT OF MOTOR VEHICLE	1500 E CATALDO AVE	10/3/2019	P6

POLICE SUMMARY - Ending: Saturday, October 5, 2019



SE - Southeast District (P6)

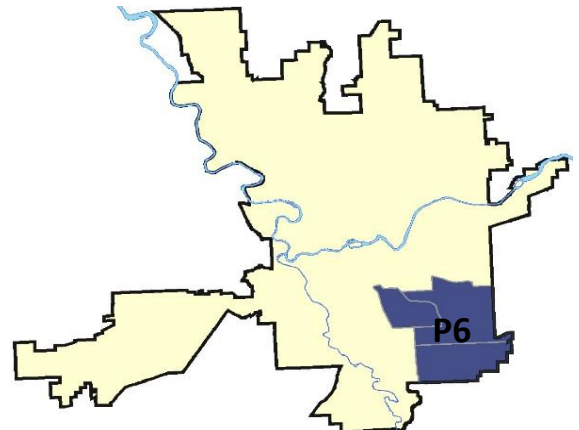
Preliminary IBR Counts

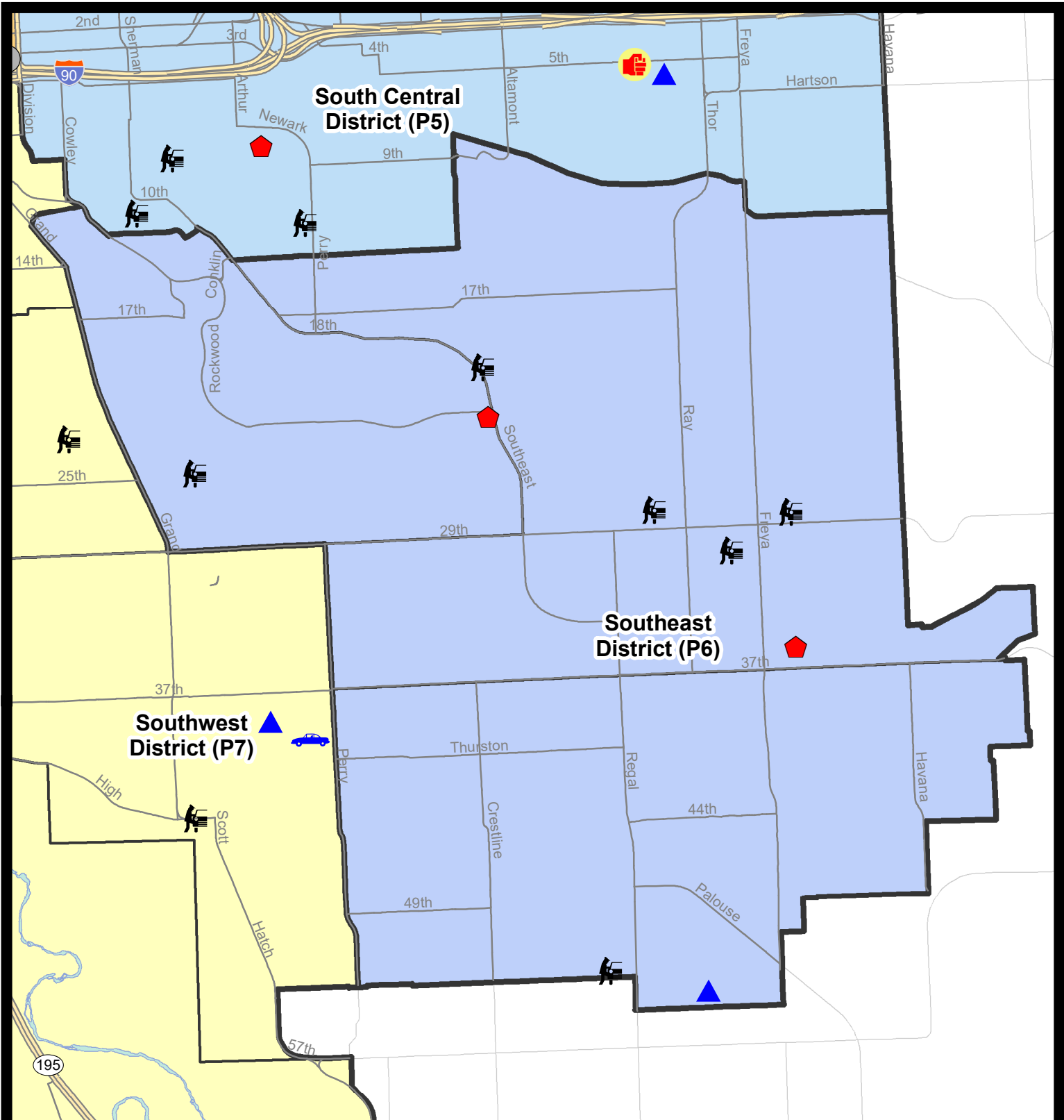
NIBRS Categories (Part 1 Selected)		7 Day Comparison			28 Day Comparison			YTD Comparison		
		Current	Prior	Percent	Current	Prior	Percent	Current	Prior	Percent
Violent	Criminal Homicide	0	0		0	0		0	0	
	Rape	1	0		4	0		13	13	0.00%
	Robbery - Commercial	0	0		0	0		2	2	0.00%
	Robbery - Person	0	0		0	1	-100.00%	9	4	125.00%
	Aggravated Assault - Non DV	0	1	-100.00%	1	1	0.00%	15	28	-46.43%
	Aggravated Assault - DV	0	3	-100.00%	4	5	-20.00%	21	24	-12.50%
Violent Total:		1	4	-75.00%	9	7	28.57%	60	71	-15.49%
Property	Burglary - Residential	2	1	100.00%	5	7	-28.57%	55	77	-28.57%
	Burglary Garage	1	1	0.00%	3	13	-76.92%	61	26	134.62%
	Burglary Commercial	0	0		0	3	-100.00%	9	10	-10.00%
	Larceny	15	14	7.14%	69	80	-13.75%	565	578	-2.25%
	Vehicle Theft	0	3	-100.00%	5	6	-16.67%	55	63	-12.70%
	Arson	0	0		0	0		1	3	-66.67%
Property Total:		18	19	-5.26%	82	109	-24.77%	746	757	-1.45%
Preliminary Part 1 Crime Totals:		19	23	-17.39%	91	116	-21.55%	806	828	-2.66%
Current 7 Day Period:		9/29/2019 - 10/5/2019			Prior 7 Day Period:		9/22/2019 - 9/28/2019			
Current 28 Day Period:		9/8/2019 - 10/5/2019			Prior 28 Day Period:		8/11/2019 - 9/7/2019			
Current YTD Day Period:		1/1/2019 - 10/5/2019			Prior YTD Period:		1/1/2018 - 10/5/2018			

Prepared by SPD Crime Analysis Office - Monday, October 7, 2019

NOTE: SPD moved from UCR to the NIBRS reporting standard on 10/4/16 following the transition to a new RMS System. [Numbers on CompStat reports prior to this date should not be used as a comparison to those on this report.](#) Additional info on these reporting standards can be found on the FBI website: <https://ucr.fbi.gov/nibrs-overview>

This chart represents Preliminary counts of selected crime categories from Police Case Reports. Full statistical analysis to determine the confidence level of this data has not been performed. The % change columns on the preliminary counts differ from the percentage change on the NIBRS crime report, sometimes significantly. The CompStat report is designed for operational use and includes only selected NIBRS categories and coding less complex than full NIBRS rules. Official statistics for these and other NIBRS categories can be found on WASPC & FBI websites once available.





City of Spokane
Southeast District (P6)
Selected
Crime Codes
2019-09-29 to 2019-10-05
 Prepared By:
 Crime Analysis Unit
 Spokane Police Department

Legend

NIBRS Events



Criminal Homicide



Rape



Robbery Commercial



Robbery Person



Aggravated Assault



Burglary Residential



Burglary Garage



Burglary Commercial



Vehicle Prowling



Vehicle Theft



Arson



Cases Represent LERMS Crime Codes
 Points may indicate multiple events
 Note: Veh Prowl is only Larceny displayed

For Additional Information on
 Incidents pertaining to an
 Area, Trend, or Pattern
 Contact Information Analysis

0 0.15 0.3 0.6 Miles



THIS IS NOT A LEGAL DOCUMENT:
 The information shown on this map is compiled
 from various sources and is subject to constant
 revision. Information shown on this map should
 not be used to determine the location of facilities
 in relationship to property lines, section lines,
 streets, etc.

Sunday - Saturday

SE - Southeast District (P6)

9/29/2019 TO 10/5/2019



<u>A/C</u>	<u>Offense Statute</u>	<u>Address</u>	<u>Reported Date</u>	<u>Dist</u>
C	RAPE 3D		10/1/2019	P6
<u>SPC6LH</u>				
C	RESIDENTIAL BURGLARY	3700 E 36TH AVE	10/5/2019	P6
C	THEFT 2D FROM MOTOR VEHICLE	3400 E 30TH AVE	10/2/2019	P6
C	THEFT 2D FROM MOTOR VEHICLE	2200 S SOUTHEAST BLVD	10/3/2019	P6
C	THEFT 3D ALL OTHER	2900 S WATERFORD DR	10/4/2019	P6
C	THEFT 3D FROM MOTOR VEHICLE	2800 S FISKE ST	10/2/2019	P6
C	THEFT 3D FROM MOTOR VEHICLE	2800 S REBECCA ST	10/2/2019	P6
C	THEFT 3D SHOPLIFTING	2500 E 29TH AVE	10/2/2019	P6
C	THEFT 3D SHOPLIFTING	2500 E 29TH AVE	10/2/2019	P6
C	THEFT 3D VEHICLE PARTS AND ACCESSORIES	3100 S MT VERNON ST	9/29/2019	P6
C	THEFT OF A FIREARM ALL OTHER LOCATIONS	3400 E 30TH AVE	10/2/2019	P6
<u>SPC6RW</u>				
C	RESIDENTIAL BURGLARY	2200 E ROCKWOOD BLVD	10/1/2019	P6
C	THEFT 2D FROM MOTOR VEHICLE	700 E 25TH AVE	9/30/2019	P6
<u>SPC6SG</u>				
C	BURGLARY 2D GARAGE	3300 E 55TH AVE	10/3/2019	P6
C	THEFT 2D ALL OTHER	5200 S PITTSBURG ST	10/2/2019	P6
C	THEFT 3D ALL OTHER	2100 E 44TH AVE	10/2/2019	P5
C	THEFT 3D FROM BUILDING	3300 E 55TH AVE	10/3/2019	P6
C	THEFT 3D FROM MOTOR VEHICLE	2700 E 53RD AVE	10/3/2019	P6
C	THEFT 3D SHOPLIFTING	4900 S REGAL ST	10/4/2019	P6

POLICE SUMMARY - Ending: Saturday, October 5, 2019



SW - Southwest District (P7)

Preliminary IBR Counts

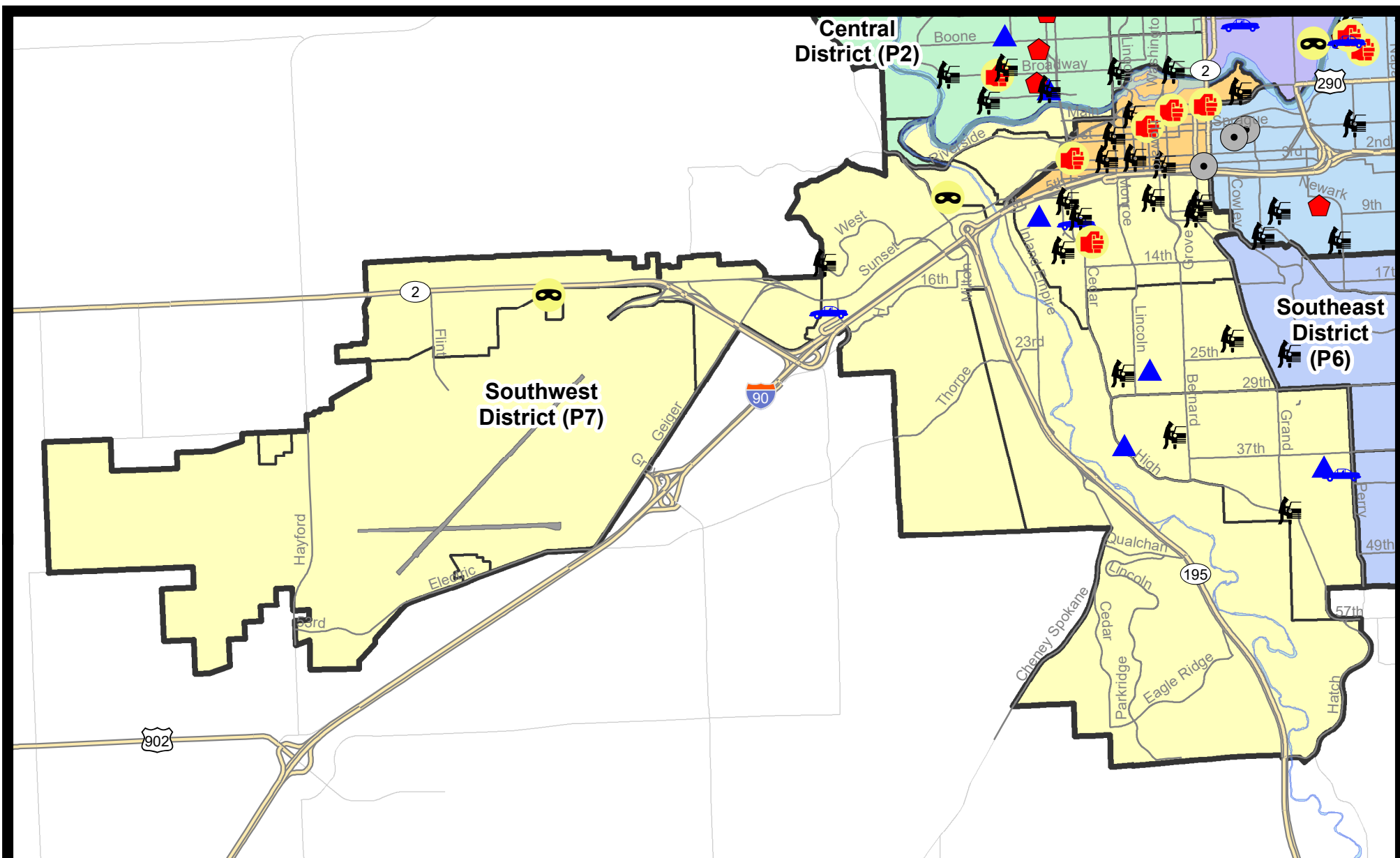
NIBRS Categories (Part 1 Selected)		7 Day Comparison			28 Day Comparison			YTD Comparison		
		Current	Prior	Percent	Current	Prior	Percent	Current	Prior	Percent
Violent	Criminal Homicide	0	0		0	0		0	0	
	Rape	0	0		0	2	-100.00%	17	27	-37.04%
	Robbery - Commercial	0	0		0	0		1	4	-75.00%
	Robbery - Person	2	0		3	5	-40.00%	18	16	12.50%
	Aggravated Assault - Non DV	1	1	0.00%	6	4	50.00%	55	51	7.84%
	Aggravated Assault - DV	0	0		2	4	-50.00%	32	34	-5.88%
Violent Total:		3	1	200.00%	11	15	-26.67%	123	132	-6.82%
Property	Burglary - Residential	0	1	-100.00%	3	5	-40.00%	91	115	-20.87%
	Burglary Garage	4	4	0.00%	11	4	175.00%	74	64	15.63%
	Burglary Commercial	0	1	-100.00%	3	2	50.00%	37	31	19.35%
	Larceny	18	27	-33.33%	103	106	-2.83%	933	925	0.86%
	Vehicle Theft	3	4	-25.00%	11	10	10.00%	91	149	-38.93%
	Arson	0	0		0	0		2	3	-33.33%
Property Total:		25	37	-32.43%	131	127	3.15%	1228	1287	-4.58%
Preliminary Part 1 Crime Totals:		28	38	-26.32%	142	142	0.00%	1351	1419	-4.79%
Current 7 Day Period:		9/29/2019 - 10/5/2019			Prior 7 Day Period:		9/22/2019 - 9/28/2019			
Current 28 Day Period:		9/8/2019 - 10/5/2019			Prior 28 Day Period:		8/11/2019 - 9/7/2019			
Current YTD Day Period:		1/1/2019 - 10/5/2019			Prior YTD Period:		1/1/2018 - 10/5/2018			

Prepared by SPD Crime Analysis Office - Monday, October 7, 2019

NOTE: SPD moved from UCR to the NIBRS reporting standard on 10/4/16 following the transition to a new RMS System. [Numbers on CompStat reports prior to this date should not be used as a comparison to those on this report.](#) Additional info on these reporting standards can be found on the FBI website: <https://ucr.fbi.gov/nibrs-overview>

This chart represents Preliminary counts of selected crime categories from Police Case Reports. Full statistical analysis to determine the confidence level of this data has not been performed. The % change columns on the preliminary counts differ from the percentage change on the NIBRS crime report, sometimes significantly. The CompStat report is designed for operational use and includes only selected NIBRS categories and coding less complex than full NIBRS rules. Official statistics for these and other NIBRS categories can be found on WASPC & FBI websites once available.

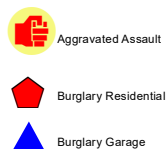





City of Spokane
Southwest District (P7)
Selected
Crime Types
2019-09-29 to 2019-10-05
 Prepared By:
 Crime Analysis Unit
 Spokane Police Department

Legend

NIBRS Events



Cases Represent LERMS Crime Codes
 Points may indicate multiple events
 Note: Veh Prowl is only Larceny category displayed



For Additional Information on Incidents
 pertaining to an Area, Trend, or Pattern
 Contact Information Analysis

0 0.2 0.4 0.6 0.8 1 1.2 1.4 1.6 Miles



THIS IS NOT A LEGAL DOCUMENT:
 The information shown on this map is compiled
 from various sources and is subject to constant
 revision. Information shown on this map should
 not be used to determine the location of facilities
 in relationship to property lines, section lines,
 streets, etc.



Sunday - Saturday

SE - Southwest District (P7)

9/29/2019 TO 10/5/2019



<u>A/C</u>	<u>Offense Statute</u>	<u>Address</u>	<u>Reported Date</u>	<u>Dist</u>
<u>SPD7BA</u>				
C	THEFT 2D FROM BUILDING	1800 W 3RD AVE	10/1/2019	P7
<u>SPD7CH</u>				
A	BURGLARY 2D GARAGE	1800 W 8TH AVE	9/29/2019	P7
C	THEFT 2D FROM MOTOR VEHICLE	1600 W 12TH AVE	10/4/2019	P7
C	THEFT 3D FROM MOTOR VEHICLE	1500 W 6TH AVE	9/30/2019	P7
C	THEFT 3D FROM MOTOR VEHICLE	600 S HOWARD ST	9/30/2019	P7
C	THEFT 3D FROM MOTOR VEHICLE	100 W 8TH AVE	9/30/2019	P7
A	THEFT 3D FROM MOTOR VEHICLE	100 W 8TH AVE	10/1/2019	P7
C	THEFT 3D FROM MOTOR VEHICLE	1400 W 8TH AVE	10/4/2019	P7
C	THEFT 3D VEHICLE PARTS AND ACCESSORIES	600 S HOWARD ST	9/30/2019	P7
C	THEFT OF MOTOR VEHICLE	1400 W 9TH AVE	10/3/2019	P7
C	VEHICULAR ASSAULT	1100 S ADAMS ST	10/3/2019	P7
<u>SPD7CS</u>				
C	BURGLARY 2D GARAGE	1000 E 39TH AVE	10/2/2019	P7
C	BURGLARY 2D GARAGE	3200 S HIGH DR	10/5/2019	P7
C	THEFT 3D FROM MOTOR VEHICLE	3500 S CHELSEA CT	10/1/2019	P7
C	THEFT 3D FROM MOTOR VEHICLE	E HIGH DR / S HATCH ST	10/4/2019	P7
C	THEFT 3D SHOPLIFTING	800 E 29TH AVE	9/30/2019	P7
C	THEFT 3D VEHICLE PARTS AND ACCESSORIES	600 E 31ST AVE	10/2/2019	P7
C	THEFT OF MOTOR VEHICLE	1200 E 40TH AVE	10/4/2019	P6
<u>SPD7GT</u>				
C	THEFT 2D ALL OTHER	2600 W WESTWOOD LN	9/30/2019	P7
<u>SPD7MC</u>				
C	BURGLARY 2D GARAGE	2500 S WALL ST	9/30/2019	P7
C	THEFT 3D FROM MOTOR VEHICLE	1000 W 26TH AVE	9/30/2019	P7
C	THEFT 3D FROM MOTOR VEHICLE	100 E 22ND AVE	10/1/2019	P7
<u>SPD7WH</u>				
A	MAIL THEFT	800 S AZALEA DR	10/5/2019	P7
C	ROBBERY 1D PERSON	S A ST / W 6TH AVE	10/2/2019	P7
C	THEFT 2D ALL OTHER	1500 S RUSTLE ST	9/29/2019	P7
C	THEFT 2D FROM MOTOR VEHICLE	4300 W DESKA DR	10/3/2019	P7
C	THEFT OF MOTOR VEHICLE	1600 S RUSTLE ST	9/29/2019	P7
<u>SPD7WP</u>				
A	ROBBERY 2D PERSON	7700 W SUNSET HWY	10/2/2019	P7

SPOKANE POLICE DEPARTMENT

DOWNTOWN

Police Service Area



PSA Commander

Captain David Singley



POLICE SUMMARY - Ending: Saturday, October 5, 2019

DOWNTOWN PRECINCT (P8)



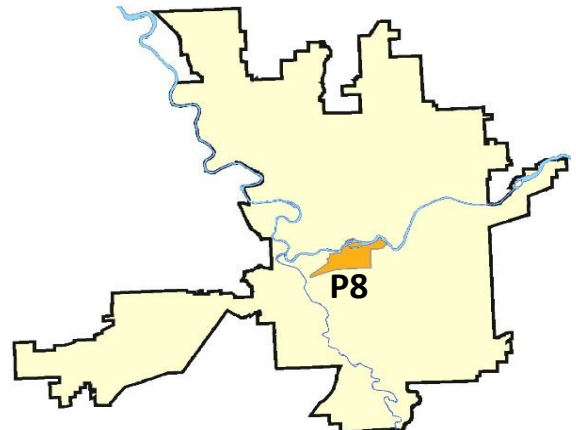
Preliminary IBR Counts

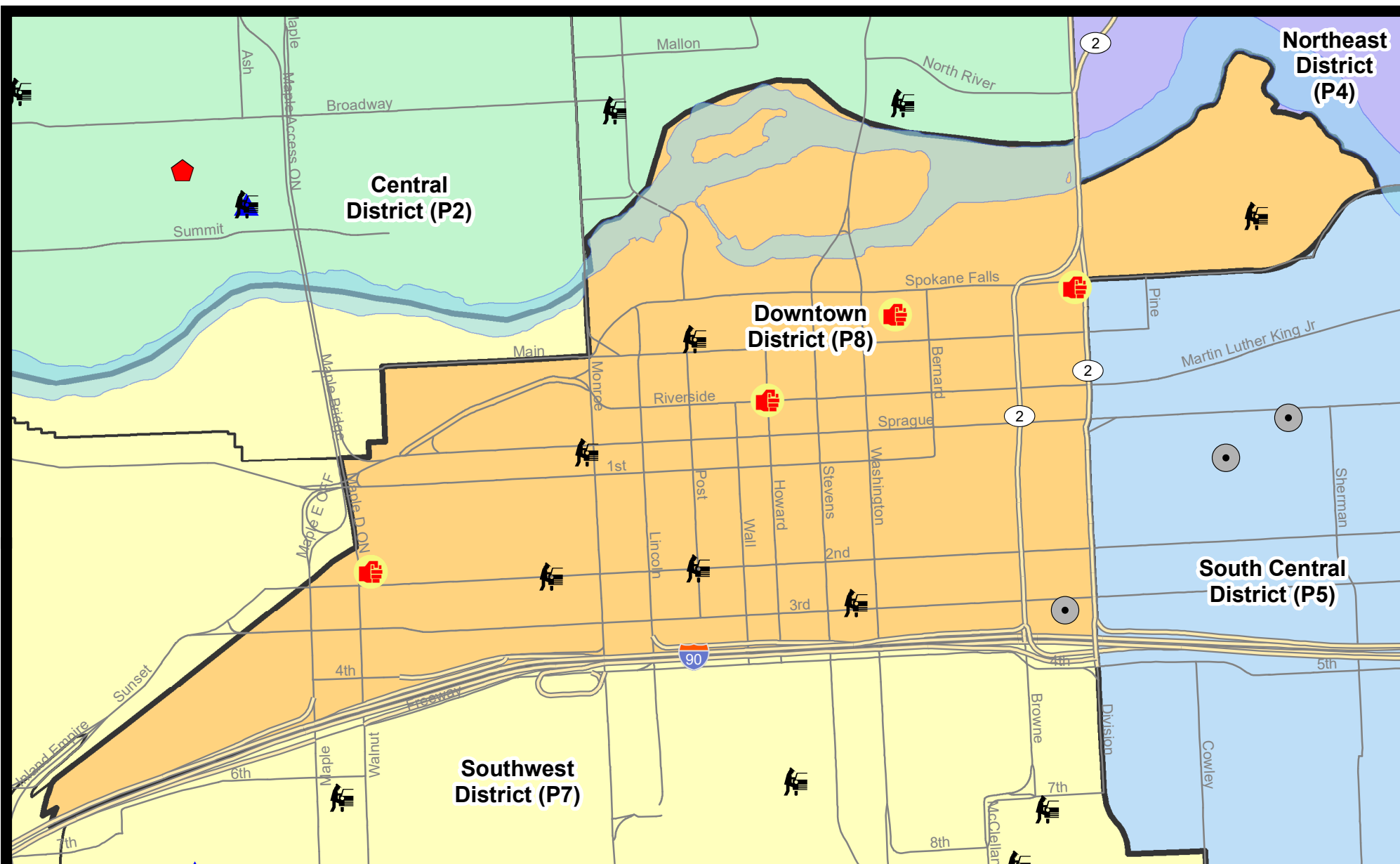
NIBRS Categories (Part 1 Selected)		7 Day Comparison			28 Day Comparison			YTD Comparison		
		Current	Prior	Percent	Current	Prior	Percent	Current	Prior	Percent
Violent	Criminal Homicide	0	0		0	0		0	0	
	Rape	0	0		1	5	-80.00%	27	36	-25.00%
	Robbery - Commercial	0	0		0	4	-100.00%	9	6	50.00%
	Robbery - Person	1	2	-50.00%	5	2	150.00%	35	36	-2.78%
	Aggravated Assault - Non DV	3	5	-40.00%	12	8	50.00%	89	102	-12.75%
	Aggravated Assault - DV	1	1	0.00%	2	1	100.00%	12	20	-40.00%
Violent Total:		5	8	-37.50%	20	20	0.00%	172	200	-14.00%
Property	Burglary - Residential	1	1	0.00%	3	1	200.00%	15	22	-31.82%
	Burglary Garage	0	0		0	1	-100.00%	1	0	
	Burglary Commercial	2	0		2	7	-71.43%	57	49	16.33%
	Larceny	22	12	83.33%	73	85	-14.12%	748	917	-18.43%
	Vehicle Theft	0	1	-100.00%	1	6	-83.33%	48	59	-18.64%
	Arson	1	0		1	0		7	9	-22.22%
Property Total:		26	14	85.71%	80	100	-20.00%	876	1056	-17.05%
Preliminary Part 1 Crime Totals:		31	22	40.91%	100	120	-16.67%	1048	1256	-16.56%
Current 7 Day Period:		9/29/2019 - 10/5/2019			Prior 7 Day Period:		9/22/2019 - 9/28/2019			
Current 28 Day Period:		9/8/2019 - 10/5/2019			Prior 28 Day Period:		8/11/2019 - 9/7/2019			
Current YTD Day Period:		1/1/2019 - 10/5/2019			Prior YTD Period:		1/1/2018 - 10/5/2018			

Prepared by SPD Crime Analysis Office - Monday, October 7, 2019

NOTE: SPD moved from UCR to the NIBRS reporting standard on 10/4/16 following the transition to a new RMS System. [Numbers on CompStat reports prior to this date should not be used as a comparison to those on this report.](#) Additional info on these reporting standards can be found on the FBI website: <https://ucr.fbi.gov/nibrs-overview>

This chart represents Preliminary counts of selected crime categories from Police Case Reports. Full statistical analysis to determine the confidence level of this data has not been performed. The % change columns on the preliminary counts differ from the percentage change on the NIBRS crime report, sometimes significantly. The CompStat report is designed for operational use and includes only selected NIBRS categories and coding less complex than full NIBRS rules. Official statistics for these and other NIBRS categories can be found on WASPC & FBI websites once available.


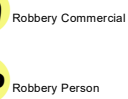




City of Spokane
Downtown District (P8)
Selected
Crime Types
2019-09-29 to 2019-10-05
 Prepared By:
 Crime Analysis Unit
 Spokane Police Department

Legend

NIBRS Events



Cases Represent LERMS Crime Codes
 Points may indicate multiple events
 Note: Veh Prowl is only Larceny category displayed



For Additional Information on Incidents
 pertaining to an Area, Trend, or Pattern
 Contact Information Analysis

0 0.2 Miles



THIS IS NOT A LEGAL DOCUMENT:
 The information shown on this map is compiled
 from various sources and is subject to constant
 revision. Information shown on this map should
 not be used to determine the location of facilities
 in relationship to property lines, section lines,
 streets, etc.



Sunday - Saturday

SW - Downtown District (P8)

9/29/2019 TO 10/5/2019



<u>A/C</u>	<u>Offense Statute</u>	<u>Address</u>	<u>Reported Date</u>	<u>Dist</u>
A	RESIDENTIAL BURGLARY	327.5 W 2ND AVE	10/5/2019	P8
<u>SPD8RS</u>				
C	ARSON 1D	1400 W 2ND AVE	9/30/2019	P8
C	ASSAULT 2D	1400 W 2ND AVE	9/30/2019	P8
C	ASSAULT 2D	0 W SPOKANE FALLS BLVD	10/4/2019	P8
C	ASSAULT 2D SEXUAL MOTIVATION	300 W SPOKANE FALLS BLVD	9/30/2019	P8
C	BURGLARY 1D COMMERCIAL	1400 W 2ND AVE	9/30/2019	P8
C	BURGLARY 2D COMMERCIAL	0 W 3RD AVE	9/30/2019	P8
C	HARASSMENT WEAPON INVOLVED	N HOWARD ST / W RIVERSIDE AVE	10/3/2019	P8
C	MAIL THEFT	200 W RIVERSIDE AVE	9/30/2019	P8
C	MAIL THEFT	400 W RIVERSIDE AVE	10/2/2019	P8
A	ROBBERY 1D CARJACKING	1400 W 2ND AVE	9/30/2019	P8
C	THEFT 2D ALL OTHER	300 W 3RD AVE	9/30/2019	P8
C	THEFT 2D ALL OTHER	0 S POST ST	10/1/2019	P8
C	THEFT 2D FROM BUILDING	100 S BROWNE ST	10/5/2019	P8
C	THEFT 2D FROM BUILDING	1400 W 2ND AVE	10/5/2019	P8
C	THEFT 2D FROM MOTOR VEHICLE	S MADISON ST / W 2ND AVE	9/29/2019	P8
C	THEFT 3D ALL OTHER	200 W SPOKANE FALLS BLVD	9/30/2019	P8
C	THEFT 3D ALL OTHER	700 W RIVERSIDE AVE	9/30/2019	P8
C	THEFT 3D ALL OTHER	900 W MAIN AVE	10/1/2019	P8
C	THEFT 3D ALL OTHER	1000 W RIVERSIDE AVE	10/5/2019	P8
C	THEFT 3D CITY ALL OTHER	100 W 3RD AVE	10/4/2019	P8
C	THEFT 3D CITY FROM BUILDING	300 W SPOKANE FALLS BLVD	10/1/2019	P8
C	THEFT 3D FROM BUILDING	200 S WALL ST	10/4/2019	P8
C	THEFT 3D FROM BUILDING	800 W MAIN AVE	10/4/2019	P8
C	THEFT 3D FROM MOTOR VEHICLE	1000 W SPRAGUE AVE	9/29/2019	P8
C	THEFT 3D FROM MOTOR VEHICLE	800 W MAIN AVE	10/4/2019	P8
C	THEFT 3D FROM MOTOR VEHICLE	600 N RIVERPOINT BLVD	10/4/2019	P8
C	THEFT 3D FROM MOTOR VEHICLE	S POST ST / W 2ND AVE	10/5/2019	P8
C	THEFT 3D FROM MOTOR VEHICLE	400 W 3RD AVE	10/5/2019	P8
C	THEFT 3D SHOPLIFTING	800 W 2ND AVE	9/29/2019	P8
C	THEFT 3D SHOPLIFTING	100 N HOWARD ST	10/5/2019	P8

POLICE SUMMARY - Ending: Saturday, October 5, 2019



Other Jurisdiction or Unk District

Preliminary IBR Counts

NIBRS Categories (Part 1 Selected)		7 Day Comparison			28 Day Comparison			YTD Comparison		
		Current	Prior	Percent	Current	Prior	Percent	Current	Prior	Percent
Violent	Criminal Homicide	0	0		0	0		0	0	
	Rape	0	0		0	0		6	6	0.00%
	Robbery - Commercial	0	0		0	0		0	0	
	Robbery - Person	0	0		0	0		0	0	
	Aggravated Assault - Non DV	0	0		0	0		3	2	50.00%
	Aggravated Assault - DV	0	0		0	0		2	1	100.00%
Violent Total:		0	0		0	0		11	9	22.22%
Property	Burglary - Residential	0	0		0	0		1	3	-66.67%
	Burglary Garage	0	0		0	0		2	0	
	Burglary Commercial	0	0		0	0		1	4	-75.00%
	Larceny	1	2	-50.00%	4	2	100.00%	23	30	-23.33%
	Vehicle Theft	0	0		0	0		4	5	-20.00%
	Arson	0	0		0	0		0	0	
Property Total:		1	2	-50.00%	4	2	100.00%	31	42	-26.19%
Preliminary Part 1 Crime Totals:		1	2	-50.00%	4	2	100.00%	42	51	-17.65%
Current 7 Day Period:		9/29/2019 - 10/5/2019			Prior 7 Day Period:		9/22/2019 - 9/28/2019			
Current 28 Day Period:		9/8/2019 - 10/5/2019			Prior 28 Day Period:		8/11/2019 - 9/7/2019			
Current YTD Day Period:		1/1/2019 - 10/5/2019			Prior YTD Period:		1/1/2018 - 10/5/2018			

Prepared by SPD Crime Analysis Office - Monday, October 7, 2019

NOTE: SPD moved from UCR to the NIBRS reporting standard on 10/4/16 following the transition to a new RMS System. [Numbers on CompStat reports prior to this date should not be used as a comparison to those on this report.](#) Additional info on these reporting standards can be found on the FBI website: <https://ucr.fbi.gov/nibrs-overview>

This chart represents Preliminary counts of selected crime categories from Police Case Reports. Full statistical analysis to determine the confidence level of this data has not been performed. The % change columns on the preliminary counts differ from the percentage change on the NIBRS crime report, sometimes significantly. The CompStat report is designed for operational use and includes only selected NIBRS categories and coding less complex than full NIBRS rules. Official statistics for these and other NIBRS categories can be found on WASPC & FBI websites once available.

Sunday - Saturday

9/29/2019 TO 10/5/2019

Other Jurisdiction/Unk District



A/C **Offense Statute**

Address

Reported Date

Dist

SC07

C THEFT 3D CITY ALL OTHER

E FRANCIS AVE / N HAVANA ST

10/2/2019

P4