

SPOKANE POLICE DEPARTMENT

PRELIMINARY CITYWIDE **IBR** CRIME REPORT



Preliminary IBR Counts

CHIEF OF POLICE

Craig Meidl

Period Ending: Saturday, August 31, 2019

NIBRS Categories (Part 1 Selected)		7 Day Comparison			28 Day Comparison			YTD Comparison		
		Current	Prior	Percent	Current	Prior	Percent	Current	Prior	Percent
Violent	Criminal Homicide	0	0		0	1	-100.00%	3	5	-40.00%
	Rape	9	5	80.00%	24	18	33.33%	179	237	-24.47%
	Robbery - Commercial	2	3	-33.33%	11	4	175.00%	59	54	9.26%
	Robbery - Person	4	7	-42.86%	21	21	0.00%	141	154	-8.44%
	Aggravated Assault - Non DV	10	15	-33.33%	41	53	-22.64%	386	454	-14.98%
	Aggravated Assault - DV	4	11	-63.64%	31	34	-8.82%	240	305	-21.31%
Violent Total:		29	41	-29.27%	128	131	-2.29%	1008	1209	-16.63%
Property	Burglary - Residential	13	22	-40.91%	60	90	-33.33%	593	732	-18.99%
	Burglary Garage	8	14	-42.86%	52	43	20.93%	386	390	-1.03%
	Burglary Commercial	6	5	20.00%	35	39	-10.26%	287	295	-2.71%
	Larceny	196	214	-8.41%	869	924	-5.95%	7145	8540	-16.33%
	Vehicle Theft	21	30	-30.00%	92	122	-24.59%	900	1183	-23.92%
	Arson	0	1	-100.00%	4	5	-20.00%	34	34	0.00%
Property Total:		244	286	-14.69%	1112	1223	-9.08%	9345	11174	-16.37%
Preliminary Part 1 Crime Totals:		273	327	-16.51%	1240	1354	-8.42%	10353	12383	-16.39%
Current 7 Day Period:		8/25/2019 - 8/31/2019			Prior 7 Day Period:		8/18/2019 - 8/24/2019			
Current 28 Day Period:		8/4/2019 - 8/31/2019			Prior 28 Day Period:		7/7/2019 - 8/3/2019			
Current YTD Day Period:		1/1/2019 - 8/31/2019			Prior YTD Period:		1/1/2018 - 8/31/2018			

Prepared by SPD Crime Analysis Office - Monday, September 2, 2019

NOTE: SPD moved from UCR to the NIBRS reporting standard on 10/4/16 following the transition to a new RMS System. [Numbers on CompStat reports prior to this date should not be used as a comparison to those on this report.](#) Additional info on these reporting standards can be found on the FBI website: <https://ucr.fbi.gov/nibrs-overview>

This chart represents Preliminary counts of selected crime categories from Police Case Reports. Full statistical analysis to determine the confidence level of this data has not been performed. The % change columns on the preliminary counts differ from the percentage change on the NIBRS crime report, sometimes significantly. The CompStat report is designed for operational use and includes only selected NIBRS categories and coding less complex than full NIBRS rules. Official statistics for these and other NIBRS categories can be found on WASPC & FBI websites once available.



SPOKANE POLICE DEPARTMENT



NORTH Police Service Area

PSA Commander

Captain Mark Griffiths

Northwest District (P1)

Central District (P2)

Neva-Wood District (P3)

Northeast District (P4)



POLICE SUMMARY - Ending: Saturday, August 31, 2019

NORTH PRECINCT (P1, P2, P3, and P4)



Preliminary IBR Counts

NIBRS Categories (Part 1 Selected)		7 Day Comparison			28 Day Comparison			YTD Comparison		
		Current	Prior	Percent	Current	Prior	Percent	Current	Prior	Percent
Violent	Criminal Homicide	0	0		0	1	-100.00%	1	4	-75.00%
	Rape	7	1	600.00%	12	6	100.00%	103	136	-24.26%
	Robbery - Commercial	1	2	-50.00%	4	1	300.00%	44	38	15.79%
	Robbery - Person	3	5	-40.00%	14	10	40.00%	67	85	-21.18%
	Aggravated Assault - Non DV	2	9	-77.78%	19	28	-32.14%	193	240	-19.58%
	Aggravated Assault - DV	3	6	-50.00%	18	22	-18.18%	147	199	-26.13%
Violent Total:		16	23	-30.43%	67	68	-1.47%	555	702	-20.94%
Property	Burglary - Residential	5	17	-70.59%	40	54	-25.93%	393	459	-14.38%
	Burglary Garage	5	6	-16.67%	28	19	47.37%	239	276	-13.41%
	Burglary Commercial	2	2	0.00%	17	17	0.00%	135	142	-4.93%
	Larceny	102	132	-22.73%	527	541	-2.59%	4451	5539	-19.64%
	Vehicle Theft	16	15	6.67%	59	83	-28.92%	616	791	-22.12%
	Arson	0	1	-100.00%	1	4	-75.00%	18	18	0.00%
Property Total:		130	173	-24.86%	672	718	-6.41%	5852	7225	-19.00%
Preliminary Part 1 Crime Totals:		146	196	-25.51%	739	786	-5.98%	6407	7927	-19.17%
Current 7 Day Period:		8/25/2019 - 8/31/2019			Prior 7 Day Period:		8/18/2019 - 8/24/2019			
Current 28 Day Period:		8/4/2019 - 8/31/2019			Prior 28 Day Period:		7/7/2019 - 8/3/2019			
Current YTD Day Period:		1/1/2019 - 8/31/2019			Prior YTD Period:		1/1/2018 - 8/31/2018			

Prepared by SPD Crime Analysis Office - Monday, September 2, 2019

NOTE: SPD moved from UCR to the NIBRS reporting standard on 10/4/16 following the transition to a new RMS System. [Numbers on CompStat reports prior to this date should not be used as a comparison to those on this report.](#) Additional info on these reporting standards can be found on the FBI website: <https://ucr.fbi.gov/nibrs-overview>

This chart represents Preliminary counts of selected crime categories from Police Case Reports. Full statistical analysis to determine the confidence level of this data has not been performed. The % change columns on the preliminary counts differ from the percentage change on the NIBRS crime report, sometimes significantly. The CompStat report is designed for operational use and includes only selected NIBRS categories and coding less complex than full NIBRS rules. Official statistics for these and other NIBRS categories can be found on WASPC & FBI websites once available.



POLICE SUMMARY - Ending: Saturday, August 31, 2019



NW - Northwest District (P1)

Preliminary IBR Counts

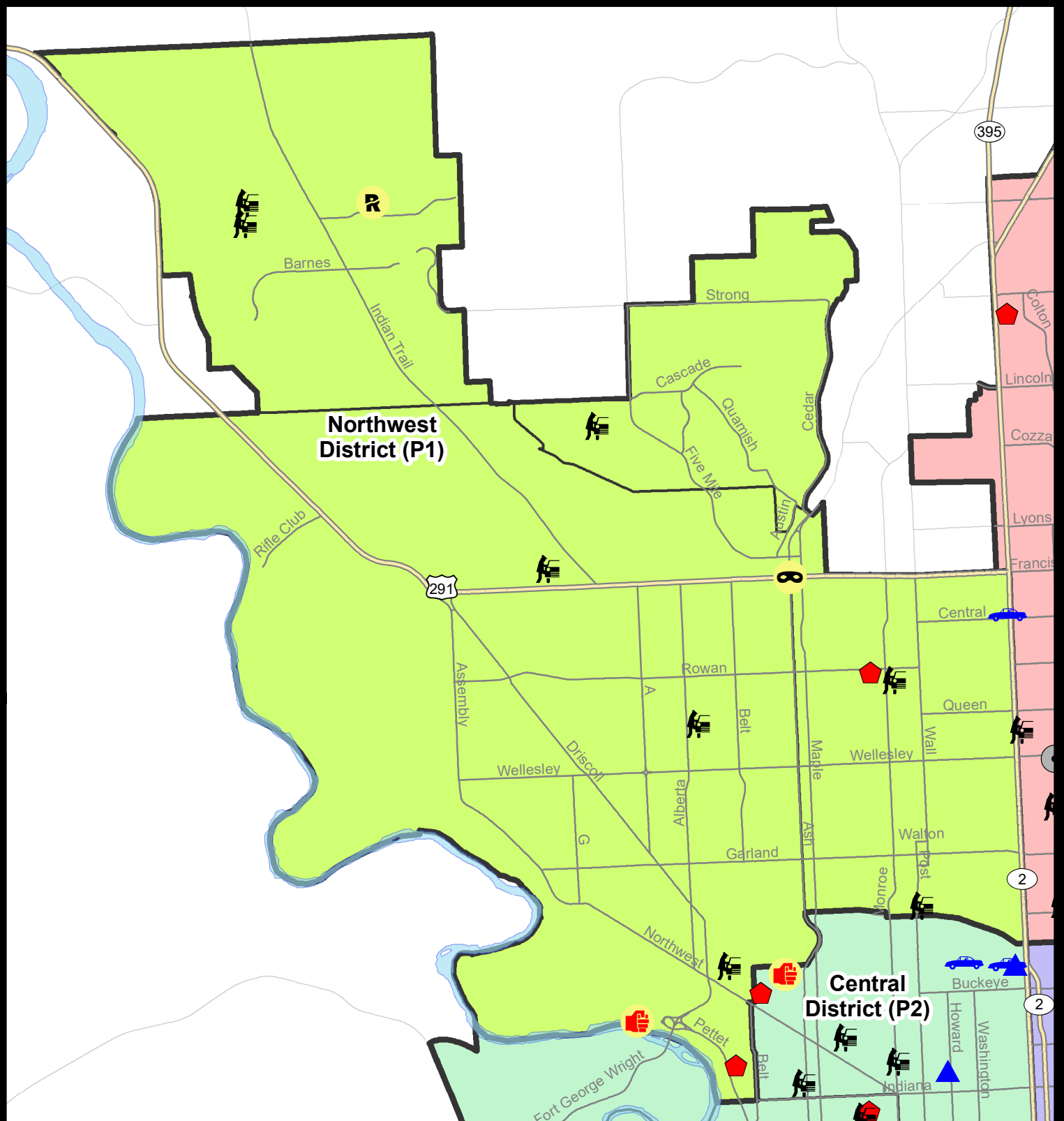
NIBRS Categories (Part 1 Selected)		7 Day Comparison			28 Day Comparison			YTD Comparison		
		Current	Prior	Percent	Current	Prior	Percent	Current	Prior	Percent
Violent	Criminal Homicide	0	0		0	0		0	1	-100.00%
	Rape	1	0		1	2	-50.00%	23	29	-20.69%
	Robbery - Commercial	0	0		0	0		5	4	25.00%
	Robbery - Person	1	0		2	1	100.00%	8	11	-27.27%
	Aggravated Assault - Non DV	1	0		2	7	-71.43%	29	34	-14.71%
	Aggravated Assault - DV	0	1	-100.00%	3	4	-25.00%	35	29	20.69%
Violent Total:		3	1	200.00%	8	14	-42.86%	100	108	-7.41%
Property	Burglary - Residential	2	2	0.00%	6	14	-57.14%	88	109	-19.27%
	Burglary Garage	0	1	-100.00%	9	7	28.57%	76	66	15.15%
	Burglary Commercial	0	0		1	5	-80.00%	22	20	10.00%
	Larceny	16	28	-42.86%	109	122	-10.66%	850	1119	-24.04%
	Vehicle Theft	1	3	-66.67%	7	12	-41.67%	103	115	-10.43%
	Arson	0	0		0	1	-100.00%	4	3	33.33%
Property Total:		19	34	-44.12%	132	161	-18.01%	1143	1432	-20.18%
Preliminary Part 1 Crime Totals:		22	35	-37.14%	140	175	-20.00%	1243	1540	-19.29%
Current 7 Day Period:		8/25/2019 - 8/31/2019			Prior 7 Day Period:		8/18/2019 - 8/24/2019			
Current 28 Day Period:		8/4/2019 - 8/31/2019			Prior 28 Day Period:		7/7/2019 - 8/3/2019			
Current YTD Day Period:		1/1/2019 - 8/31/2019			Prior YTD Period:		1/1/2018 - 8/31/2018			

Prepared by SPD Crime Analysis Office - Monday, September 2, 2019

NOTE: SPD moved from UCR to the NIBRS reporting standard on 10/4/16 following the transition to a new RMS System. [Numbers on CompStat reports prior to this date should not be used as a comparison to those on this report.](#) Additional info on these reporting standards can be found on the FBI website: <https://ucr.fbi.gov/nibrs-overview>

This chart represents Preliminary counts of selected crime categories from Police Case Reports. Full statistical analysis to determine the confidence level of this data has not been performed. The % change columns on the preliminary counts differ from the percentage change on the NIBRS crime report, sometimes significantly. The CompStat report is designed for operational use and includes only selected NIBRS categories and coding less complex than full NIBRS rules. Official statistics for these and other NIBRS categories can be found on WASPC & FBI websites once available.

















City of Spokane
Northwest District (P1)
Selected Crime Codes
2019-08-25 to 2019-08-31
 Prepared By:
 Crime Analysis Unit
 Spokane Police Department

Legend

NIBRS Events

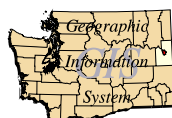
 Criminal Homicide	 Robbery Person	 Burglary Commercial
 Rape	 Aggravated Assault	 Vehicle Prowling
 Robbery Commercial	 Burglary Residential	 Vehicle Theft
	 Burglary Garage	 Arson




*Cases Represent LERMS Crime Codes
 Points may indicate multiple events
 Note: Veh Prowl is only Larceny displayed*


*For Additional Information on
 Incidents pertaining to an
 Area, Trend, or Pattern
 Contact Information Analysis*

0 0.25 0.5 1 Miles





THIS IS NOT A LEGAL DOCUMENT:
 The information shown on this map is compiled from various sources and is subject to constant revision. Information shown on this map should not be used to determine the location of facilities in relationship to property lines, section lines, streets, etc.



Sunday - Saturday

NW - Northwest District (P1)

8/25/2019 TO 8/31/2019



<u>A/C</u>	<u>Offense Statute</u>	<u>Address</u>	<u>Reported Date</u>	<u>Dist</u>
<u>SPA1BS</u>				
C	THEFT 3D ALL OTHER	2900 W BEACON AVE	8/28/2019	P1
C	THEFT 3D FROM MOTOR VEHICLE	6400 N FOTHERINGHAM ST	8/29/2019	P1
<u>SPA1FM</u>				
C	THEFT 2D FROM MOTOR VEHICLE	3200 W TRINITY AVE	8/29/2019	P1
<u>SPA1IT</u>				
C	RAPE 2D		8/30/2019	P1
C	THEFT 2D FROM MOTOR VEHICLE	6000 W SHAWNEE AVE	8/30/2019	P1
C	THEFT 3D FROM MOTOR VEHICLE	9700 N SUNDANCE DR	8/30/2019	P1
C	THEFT 3D SHOPLIFTING	9000 N INDIAN TRAIL RD	8/25/2019	P1
<u>SPA1NH</u>				
C	RESIDENTIAL BURGLARY	5400 N MADISON ST	8/27/2019	P2
C	ROBBERY 2D PERSON	N ASH ST / W FRANCIS AVE	8/29/2019	P1
C	TAKING MOTOR VEHICLE WITHOUT PERMISSION 2D	5900 N DIVISION ST	8/27/2019	P1
C	THEFT 3D FROM MOTOR VEHICLE	5300 N LINCOLN ST	8/25/2019	P1
C	THEFT 3D FROM MOTOR VEHICLE	700 W GORDON AVE	8/25/2019	P1
C	THEFT 3D SHOPLIFTING	4800 N DIVISION ST	8/27/2019	P1
<u>SPA1NW</u>				
C	ASSAULT 2D	3100 W DOWNRIVER DR	8/28/2019	P1
C	RESIDENTIAL BURGLARY	2200 N HEMLOCK ST	8/28/2019	P2
C	THEFT 2D ALL OTHER	2900 W WELLESLEY AVE	8/29/2019	P1
C	THEFT 2D FROM MOTOR VEHICLE	2500 W QUEEN AVE	8/27/2019	P1
C	THEFT 2D FROM MOTOR VEHICLE	2200 W FAIRVIEW AVE	8/30/2019	P1
C	THEFT 3D CITY SHOPLIFTING	2300 W WELLESLEY AVE	8/31/2019	P1
C	THEFT 3D FROM BUILDING	5300 N CANNON ST	8/28/2019	P1
C	THEFT 3D SHOPLIFTING	6600 N NINE MILE RD	8/31/2019	P1
C	THEFT 3D VEHICLE PARTS AND ACCESSORIES	1900 N BELT ST	8/26/2019	P2

POLICE SUMMARY - Ending: Saturday, August 31, 2019

NW - North Central District (P2)



Preliminary IBR Counts

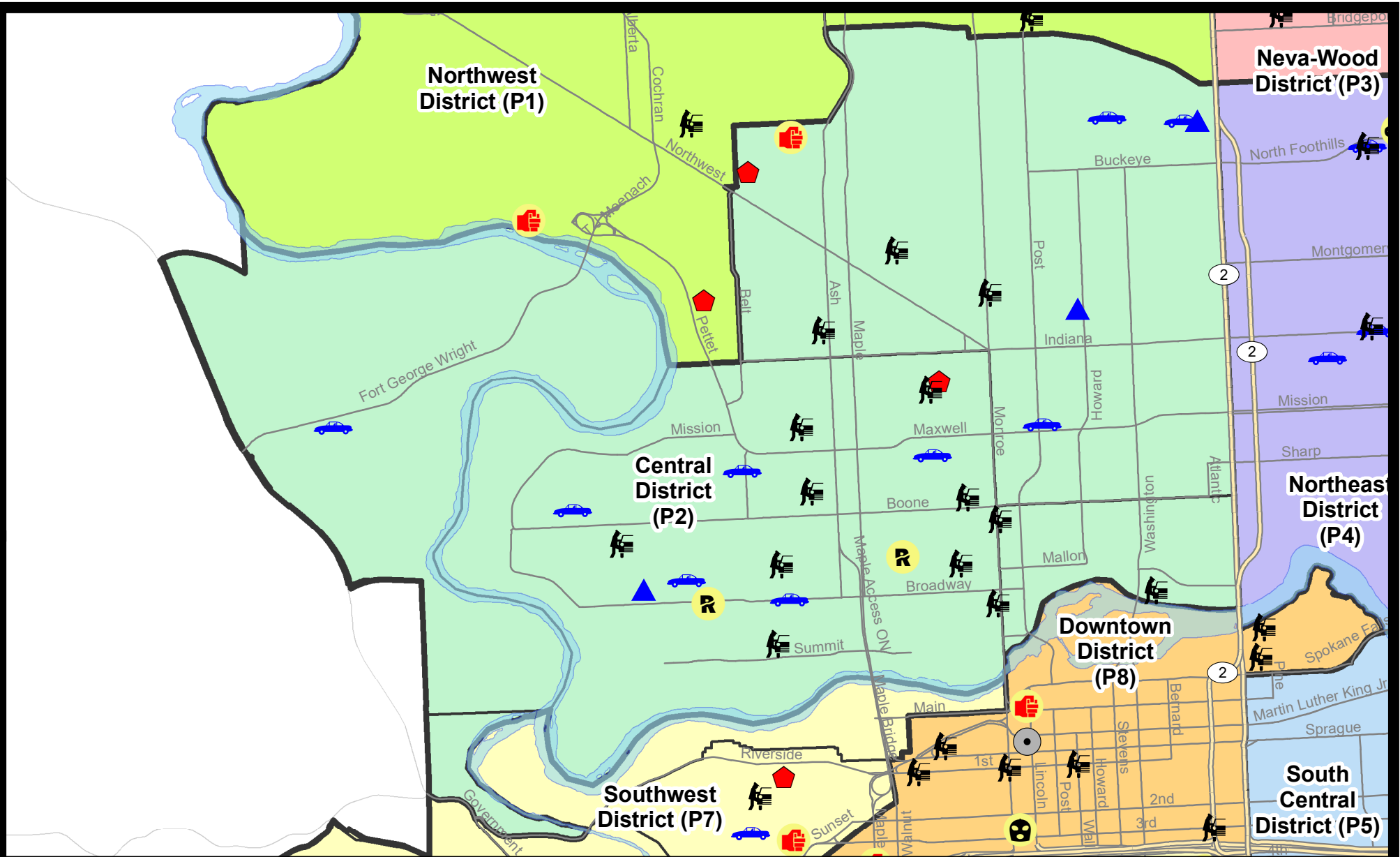
NIBRS Categories (Part 1 Selected)		7 Day Comparison			28 Day Comparison			YTD Comparison		
		Current	Prior	Percent	Current	Prior	Percent	Current	Prior	Percent
Violent	Criminal Homicide	0	0		0	1	-100.00%	1	0	
	Rape	2	0		2	1	100.00%	24	31	-22.58%
	Robbery - Commercial	0	0		0	0		5	6	-16.67%
	Robbery - Person	0	1	-100.00%	2	2	0.00%	13	25	-48.00%
	Aggravated Assault - Non DV	1	3	-66.67%	8	10	-20.00%	56	59	-5.08%
	Aggravated Assault - DV	0	0		1	5	-80.00%	32	51	-37.25%
Violent Total:		3	4	-25.00%	13	19	-31.58%	131	172	-23.84%
Property	Burglary - Residential	2	4	-50.00%	9	11	-18.18%	91	95	-4.21%
	Burglary Garage	4	0		7	1	600.00%	52	59	-11.86%
	Burglary Commercial	0	1	-100.00%	4	0		30	41	-26.83%
	Larceny	22	23	-4.35%	96	116	-17.24%	892	1056	-15.53%
	Vehicle Theft	9	4	125.00%	16	19	-15.79%	123	187	-34.22%
	Arson	0	1	-100.00%	1	2	-50.00%	6	1	500.00%
Property Total:		37	33	12.12%	133	149	-10.74%	1194	1439	-17.03%
Preliminary Part 1 Crime Totals:		40	37	8.11%	146	168	-13.10%	1325	1611	-17.75%
Current 7 Day Period:		8/25/2019 - 8/31/2019			Prior 7 Day Period:		8/18/2019 - 8/24/2019			
Current 28 Day Period:		8/4/2019 - 8/31/2019			Prior 28 Day Period:		7/7/2019 - 8/3/2019			
Current YTD Day Period:		1/1/2019 - 8/31/2019			Prior YTD Period:		1/1/2018 - 8/31/2018			

Prepared by SPD Crime Analysis Office - Monday, September 2, 2019

NOTE: SPD moved from UCR to the NIBRS reporting standard on 10/4/16 following the transition to a new RMS System. [Numbers on CompStat reports prior to this date should not be used as a comparison to those on this report.](#) Additional info on these reporting standards can be found on the FBI website: <https://ucr.fbi.gov/nibrs-overview>

This chart represents Preliminary counts of selected crime categories from Police Case Reports. Full statistical analysis to determine the confidence level of this data has not been performed. The % change columns on the preliminary counts differ from the percentage change on the NIBRS crime report, sometimes significantly. The CompStat report is designed for operational use and includes only selected NIBRS categories and coding less complex than full NIBRS rules. Official statistics for these and other NIBRS categories can be found on WASPC & FBI websites once available.

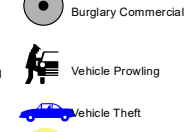
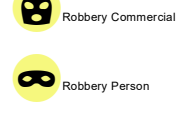




City of Spokane
Central District (P2)
Selected
Crime Types
2019-08-25 to 2019-08-31
 Prepared By:
 Crime Analysis Unit
 Spokane Police Department

Legend

NIBRS Events



Cases Represent LERMS Crime Codes
 Points may indicate multiple events
 Note: Veh Prowl is only Larceny category displayed



For Additional Information on Incidents
 pertaining to an Area, Trend, or Pattern
 Contact Information Analysis

0 0.2 0.4 0.6 Miles



THIS IS NOT A LEGAL DOCUMENT:
 The information shown on this map is compiled
 from various sources and is subject to constant
 revision. Information shown on this map should
 not be used to determine the location of facilities
 in relationship to property lines, section lines,
 streets, etc.



Sunday - Saturday

NW - Central District (P2)

8/25/2019 TO 8/31/2019



<u>A/C</u>	<u>Offense Statute</u>	<u>Address</u>	<u>Reported Date</u>	<u>Dist</u>
<u>SPA2EG</u>				
A	BURGLARY 2D GARAGE	600 W KNOX AVE	8/27/2019	P2
C	BURGLARY 2D GARAGE	2900 N ATLANTIC ST	8/27/2019	P4
C	BURGLARY 2D GARAGE	2900 N ATLANTIC ST	8/29/2019	P2
C	HARASSMENT FELONY WEAPON INVOLVED	1800 W CLEVELAND AVE	8/29/2019	P1
C	RESIDENTIAL BURGLARY	2000 W GRACE AVE	8/28/2019	P1
C	TAKING MOTOR VEHICLE WITHOUT PERMISSION 2D	2900 N WEST OVAL ST	8/31/2019	P2
C	THEFT 3D ALL OTHER	2300 N MONROE ST	8/26/2019	P2
C	THEFT 3D FROM BUILDING	2000 W GRACE AVE	8/28/2019	P1
C	THEFT 3D FROM BUILDING	1400 N CALISPEL ST	8/29/2019	P2
A	THEFT 3D FROM MOTOR VEHICLE	W CARLISLE AVE / N CEDAR ST	8/26/2019	P2
C	THEFT 3D FROM MOTOR VEHICLE	2000 N ASH ST	8/28/2019	P2
C	THEFT 3D FROM MOTOR VEHICLE	2100 N MONROE ST	8/29/2019	P2
C	THEFT 3D SHOPLIFTING	2900 N WEST OVAL ST	8/31/2019	P2
C	THEFT 3D VEHICLE PARTS AND ACCESSORIES	2000 W BUCKEYE AVE	8/25/2019	P2
C	THEFT OF MOTOR VEHICLE	100 W WAVERLY PL	8/27/2019	P1
C	THEFT OF MOTOR VEHICLE	1500 N POST ST	8/28/2019	P1
<u>SPA2RS</u>				
C	THEFT 2D FROM BUILDING	100 W NORTH RIVER DR	8/28/2019	P2
C	THEFT 3D ALL OTHER	900 N DIVISION ST	8/26/2019	P2
C	THEFT 3D FROM MOTOR VEHICLE	300 W NORTH RIVER DR	8/28/2019	P2
C	THEFT 3D FROM MOTOR VEHICLE	1100 N MONROE ST	8/28/2019	P2
<u>SPA2WC</u>				
C	BURGLARY 2D GARAGE	2500 W MALLON AVE	8/30/2019	P2
C	RAPE 1D		8/28/2019	P2
C	RAPE 2D		8/25/2019	P1
A	RESIDENTIAL BURGLARY	1700 N JEFFERSON ST	8/28/2019	P2
C	THEFT 2D FROM MOTOR VEHICLE	W GARDNER AVE / N LINDEKE ST	8/31/2019	P2
C	THEFT 3D FROM BUILDING	1500 N CEDAR ST	8/27/2019	P2
A	THEFT 3D FROM MOTOR VEHICLE	1200 N MADISON ST	8/25/2019	P2
C	THEFT 3D FROM MOTOR VEHICLE	1100 W MALLON AVE	8/25/2019	P2
C	THEFT 3D FROM MOTOR VEHICLE	1200 W AUGUSTA AVE	8/26/2019	P2
C	THEFT 3D FROM MOTOR VEHICLE	1800 W MISSION AVE	8/27/2019	P2
C	THEFT 3D FROM MOTOR VEHICLE	1900 W DEAN AVE	8/29/2019	P2
C	THEFT 3D FROM MOTOR VEHICLE	1800 W SHARP AVE	8/29/2019	P2
A	THEFT 3D FROM MOTOR VEHICLE	1900 W BRIDGE AVE	8/29/2019	P2
C	THEFT 3D FROM MOTOR VEHICLE	700 N MONROE ST	8/30/2019	P2
C	THEFT OF MOTOR VEHICLE	W BROADWAY AVE / N ELM ST	8/25/2019	P1

A/C	Offense Statute	Address	Reported Date	Dist
C	THEFT OF MOTOR VEHICLE	2000 W SINTO AVE	8/26/2019	P1
C	THEFT OF MOTOR VEHICLE	1200 W SINTO AVE	8/28/2019	P2
C	THEFT OF MOTOR VEHICLE	2900 W SHARP AVE	8/29/2019	P1
C	THEFT OF MOTOR VEHICLE	2300 W MALLON AVE	8/29/2019	P2
<u>SPA2WH</u>				
C	THEFT OF MOTOR VEHICLE	3800 W FORT GEORGE WRIGHT DR	8/31/2019	P1

POLICE SUMMARY - Ending: Saturday, August 31, 2019



NE - Neva-Wood District (P3)

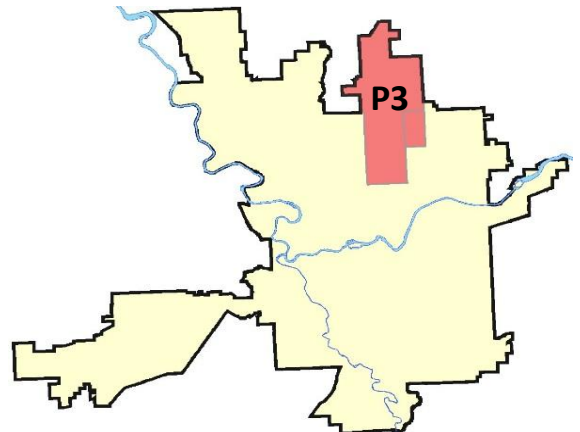
Preliminary IBR Counts

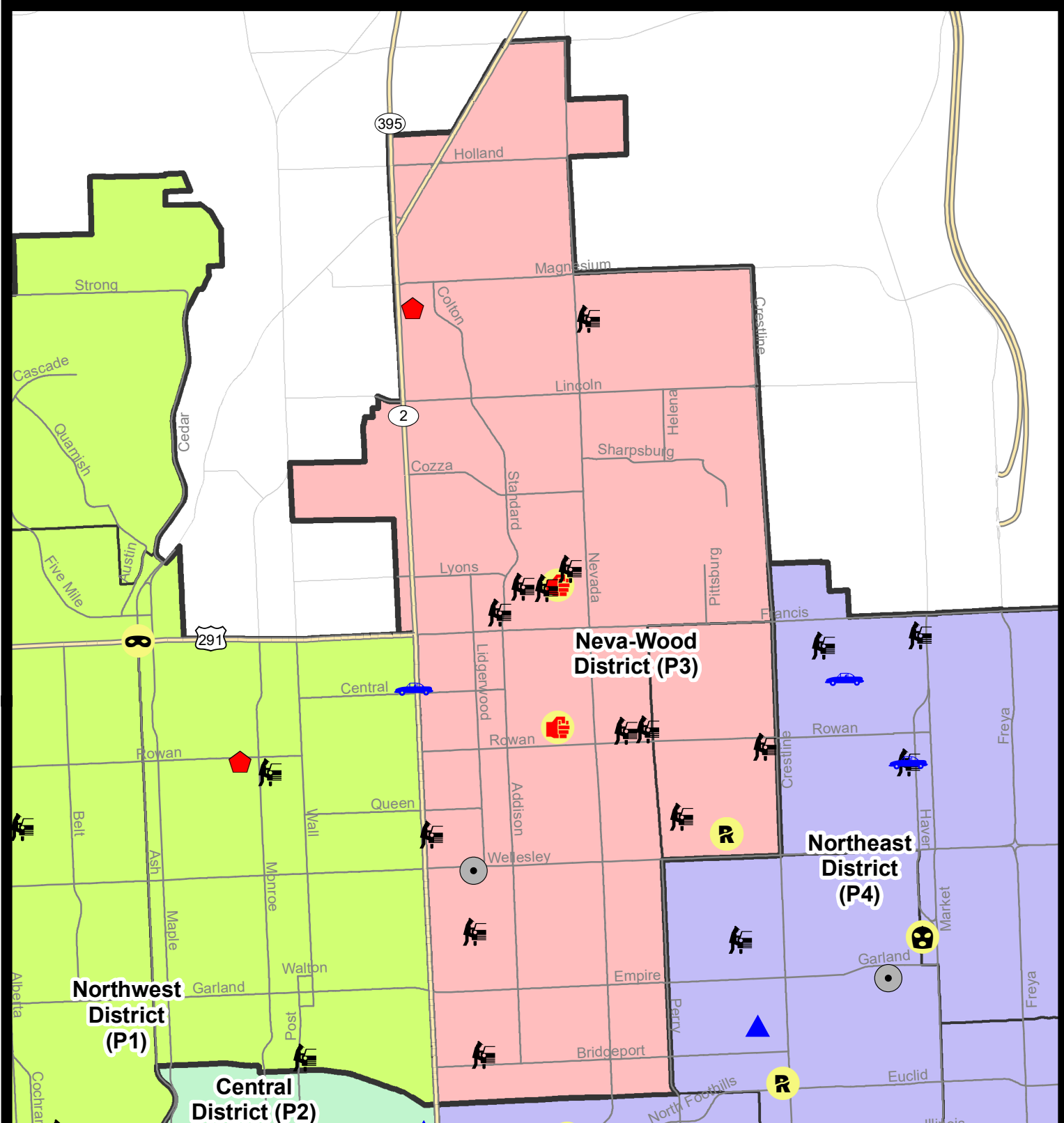
NIBRS Categories (Part 1 Selected)		7 Day Comparison			28 Day Comparison			YTD Comparison		
		Current	Prior	Percent	Current	Prior	Percent	Current	Prior	Percent
Violent	Criminal Homicide	0	0		0	0		0	1	-100.00%
	Rape	2	0		4	1	300.00%	26	36	-27.78%
	Robbery - Commercial	0	2	-100.00%	3	1	200.00%	23	17	35.29%
	Robbery - Person	0	3	-100.00%	4	2	100.00%	25	26	-3.85%
	Aggravated Assault - Non DV	0	3	-100.00%	4	4	0.00%	48	80	-40.00%
	Aggravated Assault - DV	2	2	0.00%	7	5	40.00%	44	66	-33.33%
Violent Total:		4	10	-60.00%	22	13	69.23%	166	226	-26.55%
Property	Burglary - Residential	1	8	-87.50%	17	18	-5.56%	112	120	-6.67%
	Burglary Garage	0	4	-100.00%	6	7	-14.29%	75	93	-19.35%
	Burglary Commercial	1	1	0.00%	8	7	14.29%	48	37	29.73%
	Larceny	37	52	-28.85%	193	176	9.66%	1635	2153	-24.06%
	Vehicle Theft	0	6	-100.00%	17	23	-26.09%	203	252	-19.44%
	Arson	0	0		0	0		4	5	-20.00%
Property Total:		39	71	-45.07%	241	231	4.33%	2077	2660	-21.92%
Preliminary Part 1 Crime Totals:		43	81	-46.91%	263	244	7.79%	2243	2886	-22.28%
Current 7 Day Period:		8/25/2019 - 8/31/2019			Prior 7 Day Period:		8/18/2019 - 8/24/2019			
Current 28 Day Period:		8/4/2019 - 8/31/2019			Prior 28 Day Period:		7/7/2019 - 8/3/2019			
Current YTD Day Period:		1/1/2019 - 8/31/2019			Prior YTD Period:		1/1/2018 - 8/31/2018			

Prepared by SPD Crime Analysis Office - Monday, September 2, 2019

NOTE: SPD moved from UCR to the NIBRS reporting standard on 10/4/16 following the transition to a new RMS System. [Numbers on CompStat reports prior to this date should not be used as a comparison to those on this report.](#) Additional info on these reporting standards can be found on the FBI website: <https://ucr.fbi.gov/nibrs-overview>

This chart represents Preliminary counts of selected crime categories from Police Case Reports. Full statistical analysis to determine the confidence level of this data has not been performed. The % change columns on the preliminary counts differ from the percentage change on the NIBRS crime report, sometimes significantly. The CompStat report is designed for operational use and includes only selected NIBRS categories and coding less complex than full NIBRS rules. Official statistics for these and other NIBRS categories can be found on WASPC & FBI websites once available.





City of Spokane
Neva-Wood District (P3)
Selected Crime Codes
2019-08-25 to 2019-08-31
 Prepared By:
 Crime Analysis Unit
 Spokane Police Department

Legend

NIBRS Events



Criminal Homicide



Rape



Robbery Commercial



Robbery Person



Aggravated Assault



Burglary Residential



Burglary Garage



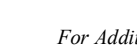
Burglary Commercial



Vehicle Prowling



Vehicle Theft



Arson



Cases Represent LERMS Crime Codes
 Points may indicate multiple events
 Note: Veh Prowl is only Larceny displayed

For Additional Information on
 Incidents pertaining to an
 Area, Trend, or Pattern
 Contact Information Analysis

0 0.2 0.4 0.8 Miles



THIS IS NOT A LEGAL DOCUMENT:
 The information shown on this map is compiled
 from various sources and is subject to constant
 revision. Information shown on this map should
 not be used to determine the location of facilities
 in relationship to property lines, section lines,
 streets, etc.

Sunday - Saturday

NE - Neva-Wood District (P3)

8/25/2019 TO 8/31/2019



<u>A/C</u>	<u>Offense Statute</u>	<u>Address</u>	<u>Reported Date</u>	<u>Dist</u>
SPB3NL				
C	ASSAULT 2D	700 E NEBRASKA AVE	8/26/2019	P4
C	ASSAULT 2D	N CINCINNATI ST / E HOLYOKE AVE	8/31/2019	P4
C	BURGLARY 2D COMMERCIAL	200 E WELLESLEY AVE	8/26/2019	P3
C	MAIL THEFT	3400 N ADDISON ST	8/26/2019	P3
C	MAIL THEFT	900 E PRINCETON AVE	8/28/2019	P3
C	RESIDENTIAL BURGLARY	0 E MAYFAIR CT	8/31/2019	P4
C	RETAIL THEFT WITH SPECIAL CIRCUMSTANCES 2D	9200 N COLTON ST	8/26/2019	P4
C	THEFT 2D FROM BUILDING	600 E DECATUR AVE	8/26/2019	P3
C	THEFT 2D FROM BUILDING	300 E BRIDGEPORT AVE	8/29/2019	P3
C	THEFT 2D FROM BUILDING	4200 N DIVISION ST	8/30/2019	P3
C	THEFT 2D FROM BUILDING	7100 N DIVISION ST	8/30/2019	P2
C	THEFT 2D FROM BUILDING	0 E MAYFAIR CT	8/31/2019	P4
C	THEFT 2D FROM MOTOR VEHICLE	6300 N ADDISON ST	8/25/2019	P3
C	THEFT 2D FROM MOTOR VEHICLE	8400 N NEVADA ST	8/27/2019	P3
C	THEFT 2D FROM MOTOR VEHICLE	700 E HOLYOKE AVE	8/28/2019	P3
C	THEFT 2D FROM MOTOR VEHICLE	200 E COURTLAND AVE	8/29/2019	P3
C	THEFT 3D ALL OTHER	5500 N DIVISION ST	8/25/2019	P3
C	THEFT 3D ALL OTHER	9500 N NEWPORT HWY	8/26/2019	P3
C	THEFT 3D ALL OTHER	500 E PRINCETON AVE	8/27/2019	P2
C	THEFT 3D CITY FROM MOTOR VEHICLE	4700 N DIVISION ST	8/27/2019	P4
C	THEFT 3D CITY SHOPLIFTING	4700 N DIVISION ST	8/25/2019	P4
C	THEFT 3D CITY SHOPLIFTING	9600 N NEWPORT HWY	8/28/2019	P3
C	THEFT 3D CITY SHOPLIFTING	4700 N DIVISION ST	8/30/2019	P3
C	THEFT 3D FROM BUILDING	200 E LINCOLN RD	8/29/2019	P3
C	THEFT 3D FROM MOTOR VEHICLE	800 E LYONS AVE	8/25/2019	P3
C	THEFT 3D FROM MOTOR VEHICLE	6600 N STANDARD ST	8/26/2019	P3
C	THEFT 3D FROM MOTOR VEHICLE	200 E RICH AVE	8/28/2019	P3
C	THEFT 3D FROM MOTOR VEHICLE	1200 E NEBRASKA AVE	8/29/2019	P3
C	THEFT 3D SHOPLIFTING	4700 N DIVISION ST	8/25/2019	P3
C	THEFT 3D SHOPLIFTING	7600 N DIVISION ST	8/25/2019	P3
C	THEFT 3D SHOPLIFTING	5800 N DIVISION ST	8/26/2019	P3
C	THEFT 3D SHOPLIFTING	4700 N DIVISION ST	8/28/2019	P3
C	THEFT 3D SHOPLIFTING	4700 N DIVISION ST	8/28/2019	P3
C	THEFT 3D SHOPLIFTING	5500 N DIVISION ST	8/29/2019	P3
C	THEFT 3D SHOPLIFTING	9600 N DIVISION ST	8/30/2019	P3
C	THEFT 3D SHOPLIFTING	7700 N DIVISION ST	8/30/2019	P3
C	THEFT 3D SHOPLIFTING	5500 N DIVISION ST	8/31/2019	P3
C	THEFT 3D SHOPLIFTING	4700 N DIVISION ST	8/31/2019	P3

For protection of victim privacy, the entire address on sexual assault crimes has been redacted.

A/C	Offense Statute	Address	Reported Date	Dist
C	THEFT OF A FIREARM FROM MOTOR VEHICLE	1300 E NEBRASKA AVE	8/29/2019	P3
<u>SPB3WH</u>				
C	RAPE 1D		8/28/2019	P4
C	RAPE OF A CHILD 1D		8/28/2019	P4
A	THEFT 3D FROM MOTOR VEHICLE	1500 E OLYMPIC AVE	8/28/2019	P3
C	THEFT 3D FROM MOTOR VEHICLE	5400 N MARTIN ST	8/28/2019	P2

POLICE SUMMARY - Ending: Saturday, August 31, 2019



NE - Northeast District (P4)

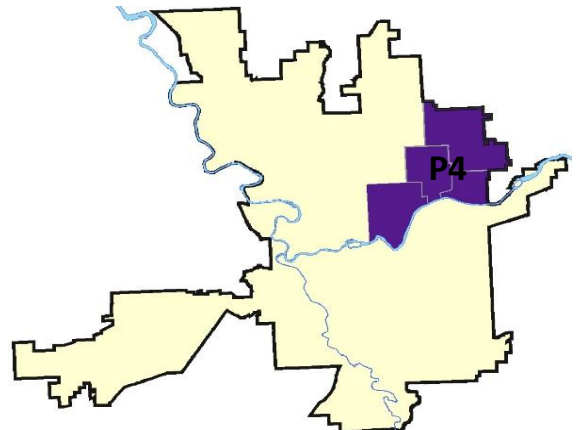
Preliminary IBR Counts

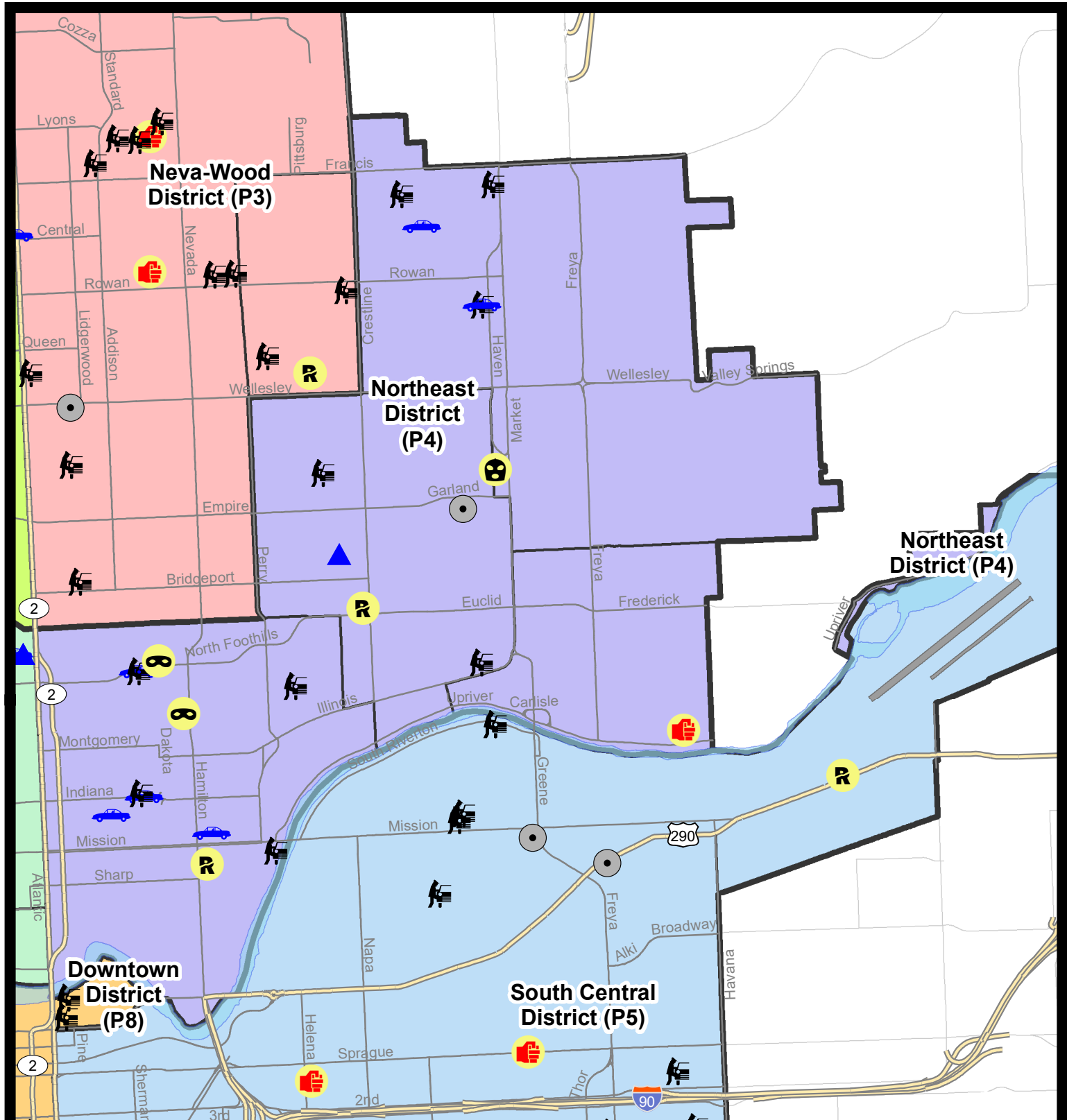
NIBRS Categories (Part 1 Selected)		7 Day Comparison			28 Day Comparison			YTD Comparison		
		Current	Prior	Percent	Current	Prior	Percent	Current	Prior	Percent
Violent	Criminal Homicide	0	0		0	0		0	2	-100.00%
	Rape	2	1	100.00%	5	2	150.00%	30	40	-25.00%
	Robbery - Commercial	1	0		1	0		11	11	0.00%
	Robbery - Person	2	1	100.00%	6	5	20.00%	21	23	-8.70%
	Aggravated Assault - Non DV	0	3	-100.00%	5	7	-28.57%	60	67	-10.45%
	Aggravated Assault - DV	1	3	-66.67%	7	8	-12.50%	36	53	-32.08%
Violent Total:		6	8	-25.00%	24	22	9.09%	158	196	-19.39%
Property	Burglary - Residential	0	3	-100.00%	8	11	-27.27%	102	135	-24.44%
	Burglary Garage	1	1	0.00%	6	4	50.00%	36	58	-37.93%
	Burglary Commercial	1	0		4	5	-20.00%	35	44	-20.45%
	Larceny	27	29	-6.90%	129	127	1.57%	1074	1211	-11.31%
	Vehicle Theft	6	2	200.00%	19	29	-34.48%	187	237	-21.10%
	Arson	0	0		0	1	-100.00%	4	9	-55.56%
Property Total:		35	35	0.00%	166	177	-6.21%	1438	1694	-15.11%
Preliminary Part 1 Crime Totals:		41	43	-4.65%	190	199	-4.52%	1596	1890	-15.56%
Current 7 Day Period:		8/25/2019 - 8/31/2019			Prior 7 Day Period:		8/18/2019 - 8/24/2019			
Current 28 Day Period:		8/4/2019 - 8/31/2019			Prior 28 Day Period:		7/7/2019 - 8/3/2019			
Current YTD Day Period:		1/1/2019 - 8/31/2019			Prior YTD Period:		1/1/2018 - 8/31/2018			

Prepared by SPD Crime Analysis Office - Monday, September 2, 2019

NOTE: SPD moved from UCR to the NIBRS reporting standard on 10/4/16 following the transition to a new RMS System. [Numbers on CompStat reports prior to this date should not be used as a comparison to those on this report.](#) Additional info on these reporting standards can be found on the FBI website: <https://ucr.fbi.gov/nibrs-overview>

This chart represents Preliminary counts of selected crime categories from Police Case Reports. Full statistical analysis to determine the confidence level of this data has not been performed. The % change columns on the preliminary counts differ from the percentage change on the NIBRS crime report, sometimes significantly. The CompStat report is designed for operational use and includes only selected NIBRS categories and coding less complex than full NIBRS rules. Official statistics for these and other NIBRS categories can be found on WASPC & FBI websites once available.





City of Spokane

Northeast District (P4)

Selected Crime Codes

2019-08-25 to 2019-08-31

Prepared By:
Crime Analysis Unit
Spokane Police Department

Legend

NIBRS Events



Criminal Homicide



Rape



Robbery Commercial



Robbery Residential



Burglary Residential



Burglary Garage



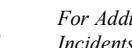
Burglary Commercial



Vehicle Prowling



Vehicle Theft



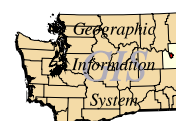
Arson



Cases Represent LERMS Crime Codes
Points may indicate multiple events
Note: Veh Prowl is only Larceny displayed

For Additional Information on
Incidents pertaining to an
Area, Trend, or Pattern
Contact Information Analysis

0 0.2 0.4 0.8 Miles



THIS IS NOT A LEGAL DOCUMENT:
The information shown on this map is compiled
from various sources and is subject to constant
revision. Information shown on this map should
not be used to determine the location of facilities
in relationship to property lines, section lines,
streets, etc.

Sunday - Saturday

NE - Northeast District (P4)

8/25/2019 TO 8/31/2019



<u>A/C</u>	<u>Offense Statute</u>	<u>Address</u>	<u>Reported Date</u>	<u>Dist</u>
<u>SPB4BE</u>				
C	BURGLARY 2D COMMERCIAL	2700 E PROVIDENCE AVE	8/29/2019	P4
C	BURGLARY 2D GARAGE	1900 E GLASS AVE	8/28/2019	P4
C	RAPE 2D		8/27/2019	P4
C	THEFT 2D FROM MOTOR VEHICLE	1800 E LACROSSE AVE	8/26/2019	P4
C	THEFT 3D ALL OTHER	2300 E BRIDGEPORT AVE	8/28/2019	P4
C	THEFT 3D FROM MOTOR VEHICLE	2700 N REGAL ST	8/30/2019	P4
<u>SPB4HI</u>				
C	MAIL THEFT	2500 E CENTRAL AVE	8/28/2019	P4
C	ROBBERY 1D COMMERCIAL	4000 N MARKET ST	8/28/2019	P4
C	THEFT 2D FROM MOTOR VEHICLE	2900 E EVERETT AVE	8/26/2019	P4
C	THEFT 2D FROM MOTOR VEHICLE	6100 N MARKET ST	8/28/2019	P4
C	THEFT 3D ALL OTHER	5200 N REGAL ST	8/28/2019	P4
C	THEFT 3D FROM MOTOR VEHICLE	2400 E DALKE AVE	8/25/2019	P4
C	THEFT 3D VEHICLE PARTS AND ACCESSORIES	4800 N COOK ST	8/25/2019	P4
C	THEFT OF MOTOR VEHICLE	2900 E EVERETT AVE	8/26/2019	P4
C	THEFT OF MOTOR VEHICLE	2500 E CENTRAL AVE	8/29/2019	P2
<u>SPB4LO</u>				
C	MAIL THEFT	500 E MISSION AVE	8/26/2019	P4
C	RAPE 2D		8/30/2019	P3
C	ROBBERY 1D PERSON	800 E JACKSON AVE	8/26/2019	P4
C	ROBBERY 1D PERSON	2800 N DAKOTA ST	8/31/2019	P4
C	THEFT 2D FROM MOTOR VEHICLE	500 E INDIANA AVE	8/27/2019	P4
C	THEFT 2D FROM MOTOR VEHICLE	2600 N MADEIRA ST	8/31/2019	P4
C	THEFT 3D ALL OTHER	100 E BOONE AVE	8/26/2019	P4
C	THEFT 3D ALL OTHER	800 E SINTO AVE	8/29/2019	P4
C	THEFT 3D ALL OTHER	900 E MISSION AVE	8/30/2019	P4
C	THEFT 3D CITY SHOPLIFTING	2400 N DIVISION ST	8/30/2019	P2
C	THEFT 3D FROM MOTOR VEHICLE	500 E NORTH FOOTHILLS DR	8/27/2019	P4
C	THEFT 3D FROM MOTOR VEHICLE	1400 E MISSION AVE	8/27/2019	P4
C	THEFT 3D SHOPLIFTING	200 E NORTH FOOTHILLS DR	8/26/2019	P4
C	THEFT 3D SHOPLIFTING	200 E NORTH FOOTHILLS DR	8/26/2019	P4
C	THEFT 3D SHOPLIFTING	2000 N HAMILTON ST	8/26/2019	P4
C	THEFT 3D SHOPLIFTING	2000 N HAMILTON ST	8/27/2019	P4
C	THEFT 3D SHOPLIFTING	100 E MISSION AVE	8/27/2019	P4
C	THEFT 3D SHOPLIFTING	1500 E ILLINOIS AVE	8/30/2019	P4
C	THEFT 3D SHOPLIFTING	1500 E ILLINOIS AVE	8/30/2019	P4
C	THEFT OF MOTOR VEHICLE	N STANDARD ST / E INDIANA AVE	8/25/2019	P2

A/C	Offense Statute	Address	Reported Date	Dist
C	THEFT OF MOTOR VEHICLE	N ASTOR ST / E NORA AVE	8/26/2019	P4
C	THEFT OF MOTOR VEHICLE	500 E NORTH FOOTHILLS DR	8/27/2019	P4
C	THEFT OF MOTOR VEHICLE	900 E MISSION AVE	8/28/2019	P4
<u>SPB4MI</u>				
C	ASSAULT 2D	4100 E ERMINA AVE	8/25/2019	P4
C	MAIL THEFT	2600 N MARKET ST	8/26/2019	P4
C	THEFT 3D ALL OTHER	3400 N MARKET ST	8/28/2019	P4

SPOKANE POLICE DEPARTMENT



SOUTH **Police Service Area**

PSA Commander

Captain Tracie Meidl

South Central District (P5)

Southeast District (P6)

Southwest District (P7)



POLICE SUMMARY - Ending: Saturday, August 31, 2019

SOUTH PRECINCT (P5, P6, and P7)



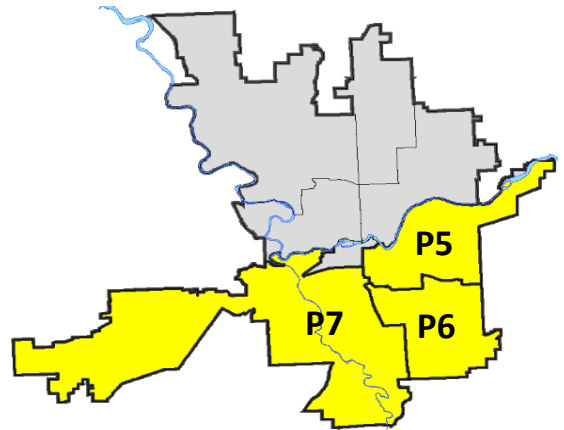
Preliminary IBR Counts

NIBRS Categories (Part 1 Selected)		7 Day Comparison			28 Day Comparison			YTD Comparison		
		Current	Prior	Percent	Current	Prior	Percent	Current	Prior	Percent
Violent	Criminal Homicide	0	0		0	0		2	1	100.00%
	Rape	2	2	0.00%	6	9	-33.33%	45	64	-29.69%
	Robbery - Commercial	0	0		0	3	-100.00%	6	11	-45.45%
	Robbery - Person	1	1	0.00%	3	4	-25.00%	45	40	12.50%
	Aggravated Assault - Non DV	6	3	100.00%	15	10	50.00%	115	119	-3.36%
	Aggravated Assault - DV	1	4	-75.00%	11	10	10.00%	81	90	-10.00%
Violent Total:		10	10	0.00%	35	36	-2.78%	294	325	-9.54%
Property	Burglary - Residential	8	5	60.00%	19	34	-44.12%	187	253	-26.09%
	Burglary Garage	3	8	-62.50%	22	24	-8.33%	145	114	27.19%
	Burglary Commercial	3	3	0.00%	10	11	-9.09%	97	105	-7.62%
	Larceny	73	65	12.31%	259	302	-14.24%	2026	2179	-7.02%
	Vehicle Theft	5	13	-61.54%	28	34	-17.65%	237	337	-29.67%
	Arson	0	0		3	1	200.00%	10	9	11.11%
Property Total:		92	94	-2.13%	341	406	-16.01%	2702	2997	-9.84%
Preliminary Part 1 Crime Totals:		102	104	-1.92%	376	442	-14.93%	2996	3322	-9.81%
Current 7 Day Period:		8/25/2019 - 8/31/2019			Prior 7 Day Period:		8/18/2019 - 8/24/2019			
Current 28 Day Period:		8/4/2019 - 8/31/2019			Prior 28 Day Period:		7/7/2019 - 8/3/2019			
Current YTD Day Period:		1/1/2019 - 8/31/2019			Prior YTD Period:		1/1/2018 - 8/31/2018			

Prepared by SPD Crime Analysis Office - Monday, September 2, 2019

NOTE: SPD moved from UCR to the NIBRS reporting standard on 10/4/16 following the transition to a new RMS System. [Numbers on CompStat reports prior to this date should not be used as a comparison to those on this report.](#) Additional info on these reporting standards can be found on the FBI website: <https://ucr.fbi.gov/nibrs-overview>

This chart represents Preliminary counts of selected crime categories from Police Case Reports. Full statistical analysis to determine the confidence level of this data has not been performed. The % change columns on the preliminary counts differ from the percentage change on the NIBRS crime report, sometimes significantly. The CompStat report is designed for operational use and includes only selected NIBRS categories and coding less complex than full NIBRS rules. Official statistics for these and other NIBRS categories can be found on WASPC & FBI websites once available.



POLICE SUMMARY - Ending: Saturday, August 31, 2019



SE - South Central District (P5)

Preliminary IBR Counts


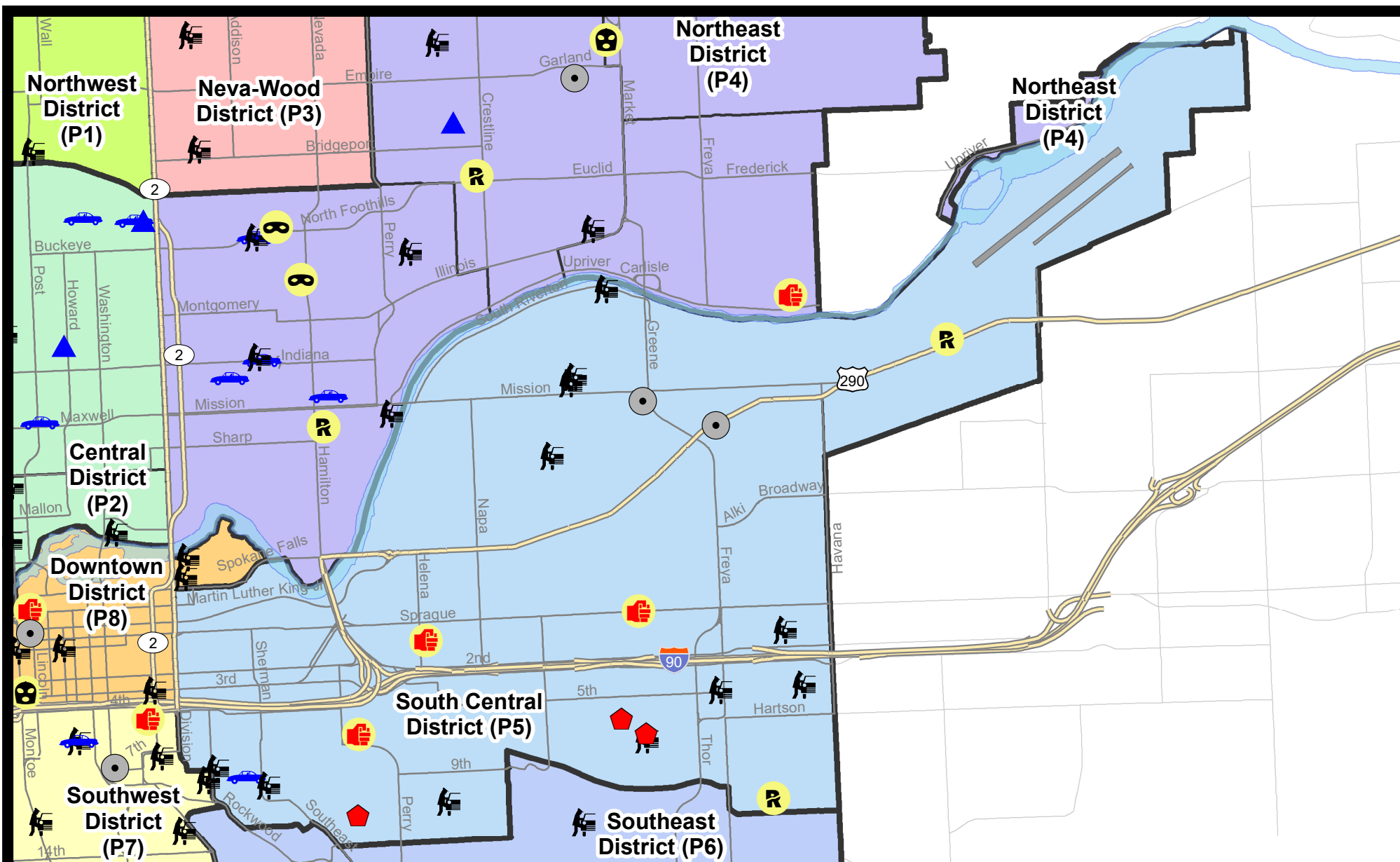
NIBRS Categories (Part 1 Selected)		7 Day Comparison			28 Day Comparison			YTD Comparison		
		Current	Prior	Percent	Current	Prior	Percent	Current	Prior	Percent
Violent	Criminal Homicide	0	0		0	0		2	1	100.00%
	Rape	2	1	100.00%	4	4	0.00%	19	30	-36.67%
	Robbery - Commercial	0	0		0	1	-100.00%	3	6	-50.00%
	Robbery - Person	0	0		0	3	-100.00%	24	20	20.00%
	Aggravated Assault - Non DV	3	2	50.00%	7	3	133.33%	52	56	-7.14%
	Aggravated Assault - DV	0	2	-100.00%	3	8	-62.50%	38	39	-2.56%
Violent Total:		5	5	0.00%	14	19	-26.32%	138	152	-9.21%
Property	Burglary - Residential	3	1	200.00%	5	12	-58.33%	51	90	-43.33%
	Burglary Garage	0	1	-100.00%	2	5	-60.00%	26	37	-29.73%
	Burglary Commercial	2	1	100.00%	6	7	-14.29%	55	72	-23.61%
	Larceny	25	22	13.64%	84	117	-28.21%	751	881	-14.76%
	Vehicle Theft	1	5	-80.00%	12	16	-25.00%	110	144	-23.61%
	Arson	0	0		3	0		7	4	75.00%
Property Total:		31	30	3.33%	112	157	-28.66%	1000	1228	-18.57%
Preliminary Part 1 Crime Totals:		36	35	2.86%	126	176	-28.41%	1138	1380	-17.54%
Current 7 Day Period:		8/25/2019 - 8/31/2019			Prior 7 Day Period:		8/18/2019 - 8/24/2019			
Current 28 Day Period:		8/4/2019 - 8/31/2019			Prior 28 Day Period:		7/7/2019 - 8/3/2019			
Current YTD Day Period:		1/1/2019 - 8/31/2019			Prior YTD Period:		1/1/2018 - 8/31/2018			

Prepared by SPD Crime Analysis Office - Monday, September 2, 2019

NOTE: SPD moved from UCR to the NIBRS reporting standard on 10/4/16 following the transition to a new RMS System. [Numbers on CompStat reports prior to this date should not be used as a comparison to those on this report.](#) Additional info on these reporting standards can be found on the FBI website: <https://ucr.fbi.gov/nibrs-overview>

This chart represents Preliminary counts of selected crime categories from Police Case Reports. Full statistical analysis to determine the confidence level of this data has not been performed. The % change columns on the preliminary counts differ from the percentage change on the NIBRS crime report, sometimes significantly. The CompStat report is designed for operational use and includes only selected NIBRS categories and coding less complex than full NIBRS rules. Official statistics for these and other NIBRS categories can be found on WASPC & FBI websites once available.





City of Spokane
South Central District (P5)
Selected
Crime Types
2019-08-25 to 2019-08-31

Prepared By:
Crime Analysis Unit
Spokane Police Department

Legend

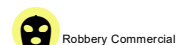
NIBRS Events



Criminal Homicide



Rape



Robbery Commercial



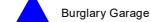
Robbery Person



Aggravated Assault



Burglary Residential



Burglary Garage



Burglary Commercial



Vehicle Prowling



Vehicle Theft



Arson

Cases Represent LERMS Crime Codes
 Points may indicate multiple events
 Note: Veh Prowl is only Larceny category displayed



For Additional Information on Incidents
 pertaining to an Area, Trend, or Pattern
 Contact Information Analysis

0 0.2 0.4 0.6 0.8 1 Miles



THIS IS NOT A LEGAL DOCUMENT:
 The information shown on this map is compiled
 from various sources and is subject to constant
 revision. Information shown on this map should
 not be used to determine the location of facilities
 in relationship to property lines, section lines,
 streets, etc.

Sunday - Saturday

8/25/2019 TO 8/31/2019

SE - South Central District (P5)



<u>A/C</u>	<u>Offense Statute</u>	<u>Address</u>	<u>Reported Date</u>	<u>Dist</u>
<u>SPC5EC</u>				
C	ASSAULT 4D WEAPON	E SPRAGUE AVE / S FISKE ST	8/30/2019	P5
C	BURGLARY 2D COMMERCIAL	3600 E TRENT AVE	8/26/2019	P5
C	DRIVE BY SHOOTING	1600 E 1ST AVE	8/27/2019	P6
C	HARASSMENT FELONY WEAPON INVOLVED	600 S RICHARD ALLEN CT	8/25/2019	P6
C	MAIL THEFT	4000 E PACIFIC AVE	8/27/2019	P5
C	RAPE 2D		8/29/2019	P6
C	RESIDENTIAL BURGLARY	2900 E HARTSON AVE	8/25/2019	P5
C	RESIDENTIAL BURGLARY	600 S FISKE ST	8/27/2019	P5
A	RESIDENTIAL BURGLARY	1000 E 12TH AVE	8/30/2019	P5
C	THEFT 2D ALL OTHER	2200 E 1ST AVE	8/26/2019	P6
C	THEFT 2D SHOPLIFTING	400 S THOR ST	8/28/2019	P5
C	THEFT 3D ALL OTHER	700 E 9TH AVE	8/28/2019	P5
C	THEFT 3D ALL OTHER	600 S FREYA ST	8/28/2019	P6
C	THEFT 3D ALL OTHER	3700 E PACIFIC AVE	8/28/2019	P5
C	THEFT 3D CITY SHOPLIFTING	400 S THOR ST	8/27/2019	P6
C	THEFT 3D FROM BUILDING	800 S HATCH ST	8/27/2019	P5
C	THEFT 3D FROM BUILDING	4200 E 11TH AVE	8/28/2019	P5
C	THEFT 3D FROM MOTOR VEHICLE	800 S COWLEY ST	8/27/2019	P5
C	THEFT 3D FROM MOTOR VEHICLE	500 E 9TH AVE	8/27/2019	P5
C	THEFT 3D FROM MOTOR VEHICLE	1700 E 11TH AVE	8/27/2019	P5
C	THEFT 3D FROM MOTOR VEHICLE	3500 E 5TH AVE	8/28/2019	P5
C	THEFT 3D FROM MOTOR VEHICLE	3100 E 8TH AVE	8/29/2019	P5
A	THEFT 3D FROM MOTOR VEHICLE	4000 E 5TH AVE	8/29/2019	P5
C	THEFT 3D FROM MOTOR VEHICLE	4000 E PACIFIC AVE	8/29/2019	P5
C	THEFT 3D SHOPLIFTING	400 S THOR ST	8/25/2019	P5
C	THEFT OF MOTOR VEHICLE	300 E 8TH AVE	8/31/2019	P5
<u>SPC5GP</u>				
C	BURGLARY 2D COMMERCIAL	1400 N GREENE ST	8/29/2019	P6
C	RAPE 3D		8/26/2019	P6
C	THEFT 1D ALL OTHER	4900 E COMMERCE AVE	8/31/2019	P6
C	THEFT 2D ALL OTHER	4900 E COMMERCE AVE	8/25/2019	P5
C	THEFT 3D ALL OTHER	1900 E SOUTH RIVERTON AVE	8/30/2019	P4
C	THEFT 3D FROM MOTOR VEHICLE	2500 E DESMET AVE	8/26/2019	P5
C	THEFT 3D FROM MOTOR VEHICLE	2900 E SOUTH RIVERTON AVE	8/26/2019	P5
C	THEFT 3D FROM MOTOR VEHICLE	1500 N LACEY ST	8/26/2019	P5
C	THEFT 3D FROM MOTOR VEHICLE	1600 N LACEY ST	8/27/2019	P5
C	THEFT 3D FROM MOTOR VEHICLE	2900 E SOUTH RIVERTON AVE	8/28/2019	P5

POLICE SUMMARY - Ending: Saturday, August 31, 2019



SE - Southeast District (P6)

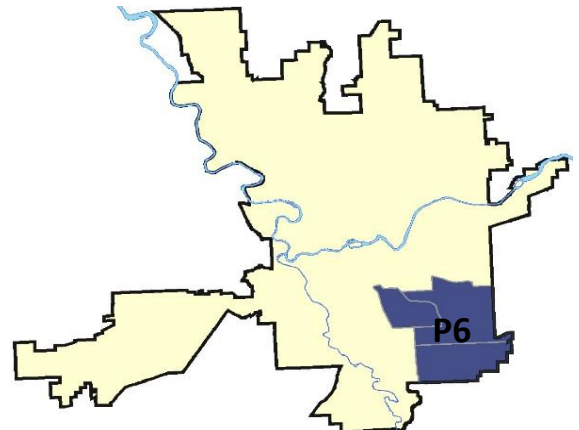
Preliminary IBR Counts

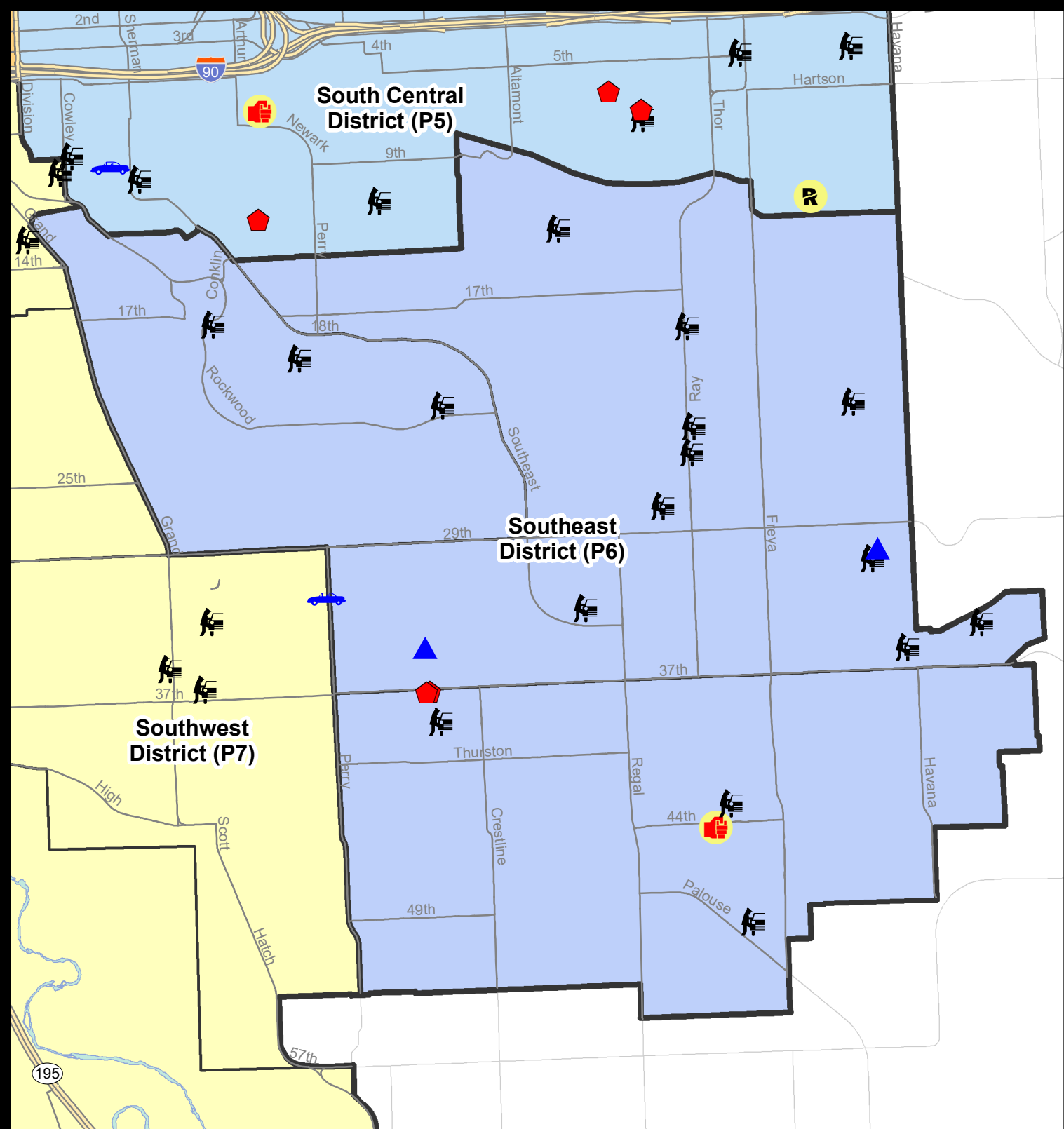
NIBRS Categories (Part 1 Selected)		7 Day Comparison			28 Day Comparison			YTD Comparison		
		Current	Prior	Percent	Current	Prior	Percent	Current	Prior	Percent
Violent	Criminal Homicide	0	0		0	0		0	0	
	Rape	0	0		0	3	-100.00%	9	12	-25.00%
	Robbery - Commercial	0	0		0	1	-100.00%	2	2	0.00%
	Robbery - Person	0	0		0	1	-100.00%	8	4	100.00%
	Aggravated Assault - Non DV	0	1	-100.00%	2	1	100.00%	14	23	-39.13%
	Aggravated Assault - DV	1	0		2	0		13	22	-40.91%
Violent Total:		1	1	0.00%	4	6	-33.33%	46	63	-26.98%
Property	Burglary - Residential	2	4	-50.00%	8	11	-27.27%	49	69	-28.99%
	Burglary Garage	2	5	-60.00%	14	7	100.00%	57	23	147.83%
	Burglary Commercial	0	1	-100.00%	2	1	100.00%	8	10	-20.00%
	Larceny	20	20	0.00%	67	88	-23.86%	473	485	-2.47%
	Vehicle Theft	0	5	-100.00%	6	6	0.00%	49	53	-7.55%
	Arson	0	0		0	0		1	3	-66.67%
Property Total:		24	35	-31.43%	97	113	-14.16%	637	643	-0.93%
Preliminary Part 1 Crime Totals:		25	36	-30.56%	101	119	-15.13%	683	706	-3.26%
Current 7 Day Period:		8/25/2019 - 8/31/2019			Prior 7 Day Period:		8/18/2019 - 8/24/2019			
Current 28 Day Period:		8/4/2019 - 8/31/2019			Prior 28 Day Period:		7/7/2019 - 8/3/2019			
Current YTD Day Period:		1/1/2019 - 8/31/2019			Prior YTD Period:		1/1/2018 - 8/31/2018			

Prepared by SPD Crime Analysis Office - Monday, September 2, 2019

NOTE: SPD moved from UCR to the NIBRS reporting standard on 10/4/16 following the transition to a new RMS System. [Numbers on CompStat reports prior to this date should not be used as a comparison to those on this report.](#) Additional info on these reporting standards can be found on the FBI website: <https://ucr.fbi.gov/nibrs-overview>

This chart represents Preliminary counts of selected crime categories from Police Case Reports. Full statistical analysis to determine the confidence level of this data has not been performed. The % change columns on the preliminary counts differ from the percentage change on the NIBRS crime report, sometimes significantly. The CompStat report is designed for operational use and includes only selected NIBRS categories and coding less complex than full NIBRS rules. Official statistics for these and other NIBRS categories can be found on WASPC & FBI websites once available.





City of Spokane
Southeast District (P6)
Selected Crime Codes
2019-08-25 to 2019-08-31
 Prepared By:
Crime Analysis Unit
Spokane Police Department

Legend

NIBRS Events

Criminal Homicide	Robbery Person	Burglary Commercial
Rape	Aggravated Assault	Vehicle Prowling
Robbery Commercial	Burglary Residential	Vehicle Theft
	Burglary Garage	Arson

*Cases Represent LERMS Crime Codes
 Points may indicate multiple events
 Note: Veh Prowl is only Larceny displayed*

For Additional Information on Incidents pertaining to an Area, Trend, or Pattern Contact Information Analysis

0 0.15 0.3 0.6 Miles

THIS IS NOT A LEGAL DOCUMENT:
 The information shown on this map is compiled from various sources and is subject to constant revision. Information shown on this map should not be used to determine the location of facilities in relationship to property lines, section lines, streets, etc.

Sunday - Saturday

SE - Southeast District (P6)

8/25/2019 TO 8/31/2019



<u>A/C</u>	<u>Offense Statute</u>	<u>Address</u>	<u>Reported Date</u>	<u>Dist</u>
<u>SPC6LH</u>				
C	BURGLARY 2D GARAGE	4200 E 30TH AVE	8/26/2019	P6
A	BURGLARY 2D GARAGE	1900 E 35TH AVE	8/28/2019	P6
C	IBR Purposes Only - Theft of Motor Vehicle Parts or Accessori	E 33RD AVE / S MT VERNON ST	8/26/2019	P6
C	THEFT 2D FROM MOTOR VEHICLE	1300 S MT VERNON ST	8/28/2019	P6
C	THEFT 3D FROM MOTOR VEHICLE	E 33RD AVE / S MT VERNON ST	8/26/2019	P6
C	THEFT 3D FROM MOTOR VEHICLE	4100 E 31ST AVE	8/26/2019	P6
C	THEFT 3D FROM MOTOR VEHICLE	3400 S MORRILL DR	8/26/2019	P6
C	THEFT 3D FROM MOTOR VEHICLE	4200 E 36TH AVE	8/26/2019	P6
C	THEFT 3D FROM MOTOR VEHICLE	4100 E 22ND AVE	8/26/2019	P6
C	THEFT 3D FROM MOTOR VEHICLE	3100 E 28TH AVE	8/28/2019	P6
C	THEFT 3D FROM MOTOR VEHICLE	2400 S RAY ST	8/28/2019	P6
C	THEFT 3D FROM MOTOR VEHICLE	3200 E 19TH AVE	8/28/2019	P6
C	THEFT 3D FROM MOTOR VEHICLE	3200 E 23RD AVE	8/28/2019	P5
C	THEFT 3D VEHICLE PARTS AND ACCESSORIES	2800 E 35TH AVE	8/29/2019	P6
<u>SPC6RW</u>				
C	THEFT 3D ALL OTHER	1000 E ROCKWOOD BLVD	8/31/2019	P6
A	THEFT 3D FROM MOTOR VEHICLE	2000 E ROCKWOOD BLVD	8/28/2019	P6
C	THEFT 3D FROM MOTOR VEHICLE	1200 E 19TH AVE	8/28/2019	P6
A	THEFT 3D FROM MOTOR VEHICLE	1700 S ROCKWOOD BLVD	8/29/2019	P6
<u>SPC6SG</u>				
C	HARASSMENT FELONY WEAPON INVOLVED	3200 E 44TH AVE	8/29/2019	P6
C	RESIDENTIAL BURGLARY	1900 E 37TH AVE	8/28/2019	P6
A	RESIDENTIAL BURGLARY	1900 E 37TH AVE	8/28/2019	P6
C	THEFT 2D ALL OTHER	3300 E 55TH AVE	8/31/2019	P6
C	THEFT 2D FROM MOTOR VEHICLE	4200 S APOLLO ST	8/26/2019	P6
C	THEFT 3D FROM MOTOR VEHICLE	4900 S THOR ST	8/27/2019	P6
C	THEFT 3D FROM MOTOR VEHICLE	1900 E 39TH AVE	8/27/2019	P6

POLICE SUMMARY - Ending: Saturday, August 31, 2019



SW - Southwest District (P7)

Preliminary IBR Counts

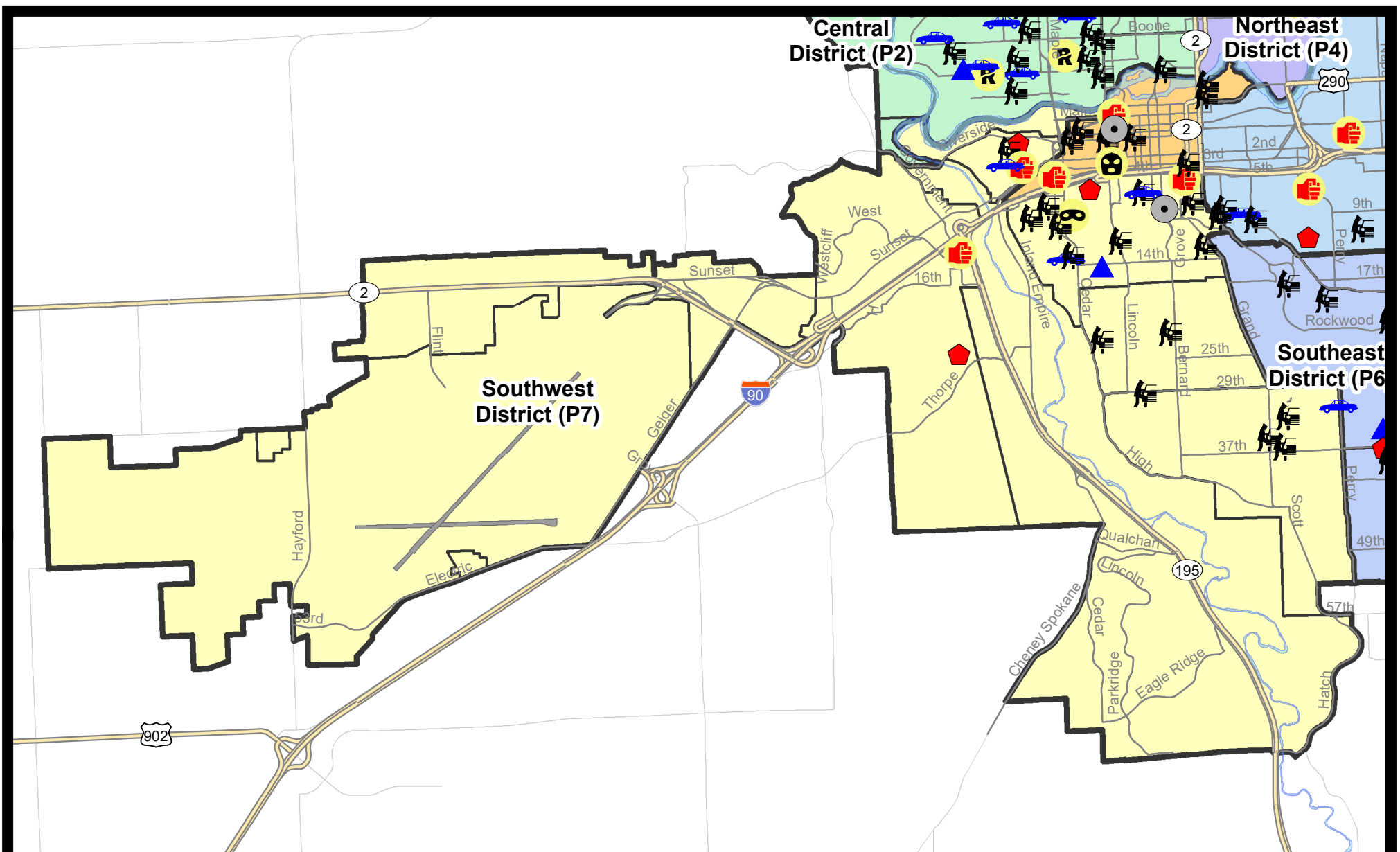
NIBRS Categories (Part 1 Selected)		7 Day Comparison			28 Day Comparison			YTD Comparison		
		Current	Prior	Percent	Current	Prior	Percent	Current	Prior	Percent
Violent	Criminal Homicide	0	0		0	0		0	0	
	Rape	0	1	-100.00%	2	2	0.00%	17	22	-22.73%
	Robbery - Commercial	0	0		0	1	-100.00%	1	3	-66.67%
	Robbery - Person	1	1	0.00%	3	0		13	16	-18.75%
	Aggravated Assault - Non DV	3	0		6	6	0.00%	49	40	22.50%
	Aggravated Assault - DV	0	2	-100.00%	6	2	200.00%	30	29	3.45%
Violent Total:		4	4	0.00%	17	11	54.55%	110	110	0.00%
Property	Burglary - Residential	3	0		6	11	-45.45%	87	94	-7.45%
	Burglary Garage	1	2	-50.00%	6	12	-50.00%	62	54	14.81%
	Burglary Commercial	1	1	0.00%	2	3	-33.33%	34	23	47.83%
	Larceny	28	23	21.74%	108	97	11.34%	802	813	-1.35%
	Vehicle Theft	4	3	33.33%	10	12	-16.67%	78	140	-44.29%
	Arson	0	0		0	1	-100.00%	2	2	0.00%
Property Total:		37	29	27.59%	132	136	-2.94%	1065	1126	-5.42%
Preliminary Part 1 Crime Totals:		41	33	24.24%	149	147	1.36%	1175	1236	-4.94%
Current 7 Day Period:		8/25/2019 - 8/31/2019			Prior 7 Day Period:		8/18/2019 - 8/24/2019			
Current 28 Day Period:		8/4/2019 - 8/31/2019			Prior 28 Day Period:		7/7/2019 - 8/3/2019			
Current YTD Day Period:		1/1/2019 - 8/31/2019			Prior YTD Period:		1/1/2018 - 8/31/2018			

Prepared by SPD Crime Analysis Office - Monday, September 2, 2019

NOTE: SPD moved from UCR to the NIBRS reporting standard on 10/4/16 following the transition to a new RMS System. [Numbers on CompStat reports prior to this date should not be used as a comparison to those on this report.](#) Additional info on these reporting standards can be found on the FBI website: <https://ucr.fbi.gov/nibrs-overview>

This chart represents Preliminary counts of selected crime categories from Police Case Reports. Full statistical analysis to determine the confidence level of this data has not been performed. The % change columns on the preliminary counts differ from the percentage change on the NIBRS crime report, sometimes significantly. The CompStat report is designed for operational use and includes only selected NIBRS categories and coding less complex than full NIBRS rules. Official statistics for these and other NIBRS categories can be found on WASPC & FBI websites once available.


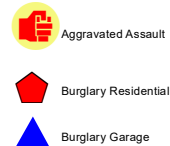
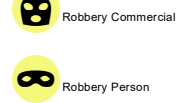




City of Spokane
Southwest District (P7)
Selected
Crime Types
2019-08-25 to 2019-08-31
 Prepared By:
 Crime Analysis Unit
 Spokane Police Department

Legend

NIBRS Events



Cases Represent LERMS Crime Codes
 Points may indicate multiple events
 Note: Veh Prowl is only Larceny category displayed



For Additional Information on Incidents
 pertaining to an Area, Trend, or Pattern
 Contact Information Analysis

0 0.2 0.4 0.6 0.8 1 1.2 1.4 1.6 Miles



THIS IS NOT A LEGAL DOCUMENT:
 The information shown on this map is compiled
 from various sources and is subject to constant
 revision. Information shown on this map should
 not be used to determine the location of facilities
 in relationship to property lines, section lines,
 streets, etc.



Sunday - Saturday

SE - Southwest District (P7)

8/25/2019 TO 8/31/2019



<u>A/C</u>	<u>Offense Statute</u>	<u>Address</u>	<u>Reported Date</u>	<u>Dist</u>
<u>SPD7BA</u>				
C	ASSAULT 2D	1900 W 3RD AVE	8/25/2019	P8
C	BURGLARY 1D FROM RESIDENCE	1900 W 1ST AVE	8/30/2019	P7
C	THEFT 2D ALL OTHER	100 S CANNON ST	8/29/2019	P7
C	THEFT 2D FROM BUILDING	2100 W RIVERSIDE AVE	8/29/2019	P7
C	THEFT 2D FROM MOTOR VEHICLE	2000 W PACIFIC AVE	8/29/2019	P7
C	THEFT 3D ALL OTHER	2100 W 4TH AVE	8/26/2019	P7
C	THEFT OF MOTOR VEHICLE	2100 W 2ND AVE	8/31/2019	P8
<u>SPD7CH</u>				
C	ASSAULT 2D	100 W 5TH AVE	8/26/2019	P7
C	BURGLARY 2D COMMERCIAL	300 W 8TH AVE	8/30/2019	P5
C	BURGLARY 2D GARAGE	1100 W 14TH AVE	8/28/2019	P7
C	RESIDENTIAL BURGLARY	1200 W 5TH AVE	8/27/2019	P7
C	ROBBERY 2D PERSON	1400 W 8TH AVE	8/31/2019	P7
C	THEFT 1D ALL OTHER	800 S STEVENS ST	8/28/2019	P5
C	THEFT 3D ALL OTHER	900 W LINCOLN PL	8/25/2019	P7
C	THEFT 3D FROM BUILDING	900 W 15TH AVE	8/28/2019	P7
C	THEFT 3D FROM MOTOR VEHICLE	1800 W 8TH AVE	8/25/2019	P7
C	THEFT 3D FROM MOTOR VEHICLE	100 W 8TH AVE	8/26/2019	P7
C	THEFT 3D FROM MOTOR VEHICLE	1600 W 7TH AVE	8/26/2019	P7
C	THEFT 3D FROM MOTOR VEHICLE	0 E 9TH AVE	8/27/2019	P7
C	THEFT 3D FROM MOTOR VEHICLE	800 W CLIFF DR	8/28/2019	P7
C	THEFT 3D FROM MOTOR VEHICLE	1200 S DIVISION ST	8/28/2019	P7
C	THEFT 3D FROM MOTOR VEHICLE	1400 W 13TH AVE	8/29/2019	P7
A	THEFT 3D FROM MOTOR VEHICLE	W 6TH AVE / S HOWARD ST	8/29/2019	P7
C	THEFT 3D FROM MOTOR VEHICLE	1500 W 9TH AVE	8/29/2019	P7
C	THEFT 3D SHOPLIFTING	1500 W 10TH AVE	8/25/2019	P7
C	THEFT 3D SHOPLIFTING	900 S MONROE ST	8/30/2019	P7
C	THEFT 3D VEHICLE PARTS AND ACCESSORIES	700 W 5TH AVE	8/26/2019	P7
C	THEFT OF MOTOR VEHICLE	S HOWARD ST / W 6TH AVE	8/29/2019	P7
C	THEFT OF MOTOR VEHICLE	1500 W 13TH AVE	8/30/2019	P7
<u>SPD7CS</u>				
C	THEFT 2D FROM MOTOR VEHICLE	700 E 36TH AVE	8/29/2019	P7
A	THEFT 3D FROM MOTOR VEHICLE	800 E 33RD AVE	8/25/2019	P7
C	THEFT 3D FROM MOTOR VEHICLE	3500 S GRAND BLVD	8/28/2019	P7
C	THEFT 3D FROM MOTOR VEHICLE	600 W 29TH AVE	8/28/2019	P7
C	THEFT OF MOTOR VEHICLE	1300 E 32ND AVE	8/31/2019	P6

SPD7GT

For protection of victim privacy, the entire address on sexual assault crimes has been redacted.

A/C	Offense Statute	Address	Reported Date	Dist
C	ASSAULT 2D	1300 S LINDEKE ST	8/27/2019	P7
C	BURGLARY 1D FROM RESIDENCE	2400 S CANYON WOODS LN	8/30/2019	P7
<u>SPD7MC</u>				
C	MAIL THEFT	1200 W 17TH AVE	8/26/2019	P7
C	THEFT 2D FROM MOTOR VEHICLE	1100 W 22ND AVE	8/27/2019	P7
C	THEFT 2D FROM MOTOR VEHICLE	400 W 22ND AVE	8/28/2019	P7
<u>SPD7WH</u>				
A	MAIL THEFT	3500 W 6TH AVE	8/26/2019	P7
<u>SPD7WP</u>				
C	THEFT 3D ALL OTHER	9000 W US 2 HWY	8/27/2019	P7

SPOKANE POLICE DEPARTMENT

DOWNTOWN

Police Service Area



PSA Commander

Captain David Singley



POLICE SUMMARY - Ending: Saturday, August 31, 2019

DOWNTOWN PRECINCT (P8)



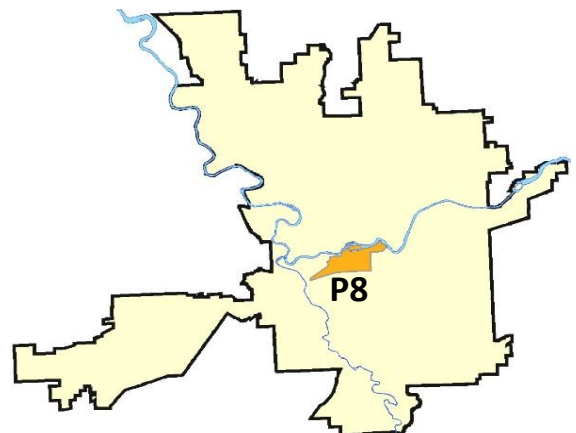
Preliminary IBR Counts

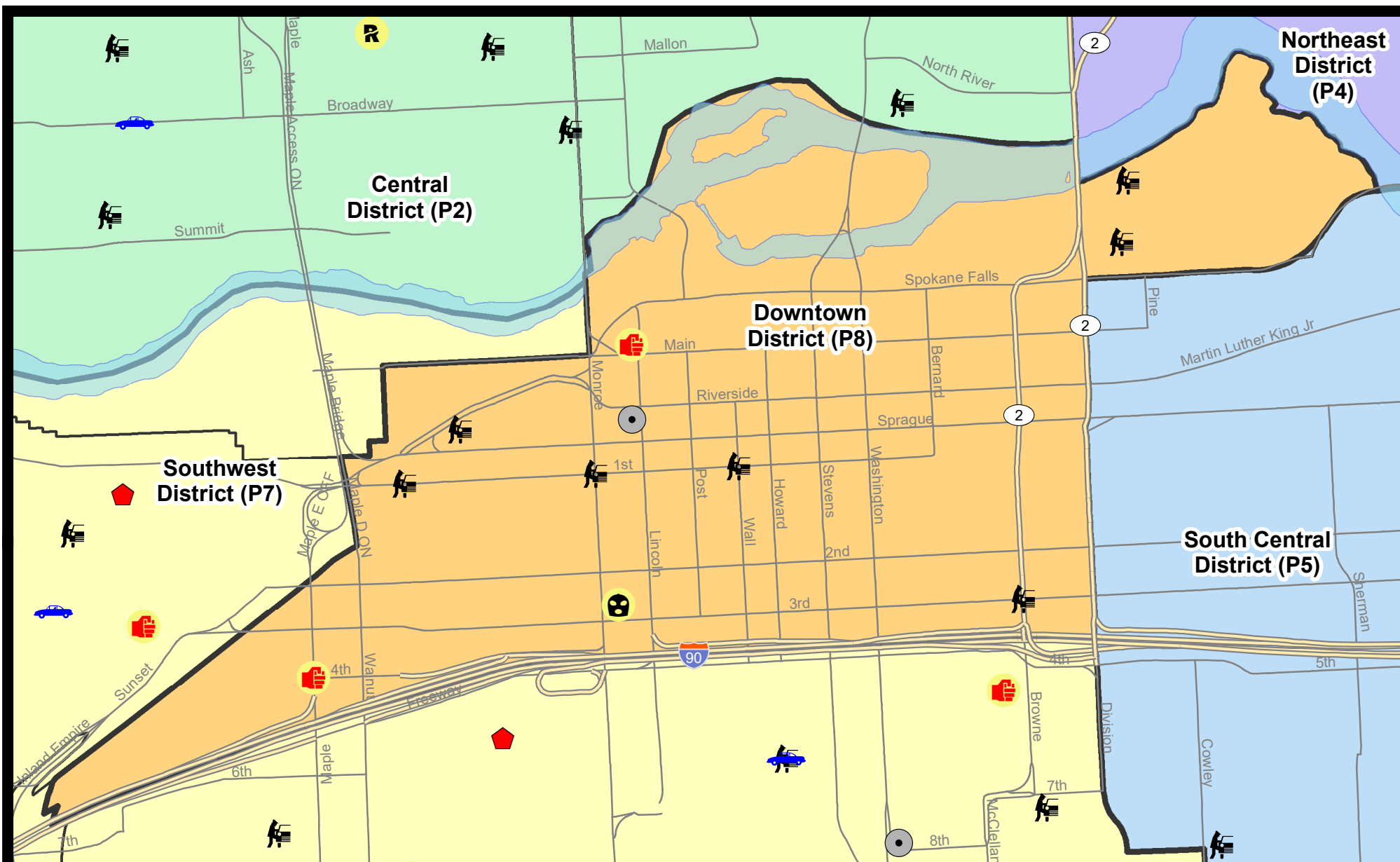
NIBRS Categories (Part 1 Selected)		7 Day Comparison			28 Day Comparison			YTD Comparison		
		Current	Prior	Percent	Current	Prior	Percent	Current	Prior	Percent
Violent	Criminal Homicide	0	0		0	0		0	0	
	Rape	0	2	-100.00%	6	2	200.00%	25	31	-19.35%
	Robbery - Commercial	1	1	0.00%	7	0		9	5	80.00%
	Robbery - Person	0	1	-100.00%	4	7	-42.86%	29	29	0.00%
	Aggravated Assault - Non DV	2	3	-33.33%	7	15	-53.33%	75	94	-20.21%
	Aggravated Assault - DV	0	1	-100.00%	2	2	0.00%	10	15	-33.33%
Violent Total:		3	8	-62.50%	26	26	0.00%	148	174	-14.94%
Property	Burglary - Residential	0	0		1	2	-50.00%	12	18	-33.33%
	Burglary Garage	0	0		0	0		0	0	
	Burglary Commercial	1	0		8	11	-27.27%	54	44	22.73%
	Larceny	21	17	23.53%	80	78	2.56%	649	801	-18.98%
	Vehicle Theft	0	2	-100.00%	5	4	25.00%	43	50	-14.00%
	Arson	0	0		0	0		6	7	-14.29%
Property Total:		22	19	15.79%	94	95	-1.05%	764	920	-16.96%
Preliminary Part 1 Crime Totals:		25	27	-7.41%	120	121	-0.83%	912	1094	-16.64%
Current 7 Day Period:		8/25/2019 - 8/31/2019			Prior 7 Day Period:		8/18/2019 - 8/24/2019			
Current 28 Day Period:		8/4/2019 - 8/31/2019			Prior 28 Day Period:		7/7/2019 - 8/3/2019			
Current YTD Day Period:		1/1/2019 - 8/31/2019			Prior YTD Period:		1/1/2018 - 8/31/2018			

Prepared by SPD Crime Analysis Office - Monday, September 2, 2019

NOTE: SPD moved from UCR to the NIBRS reporting standard on 10/4/16 following the transition to a new RMS System. [Numbers on CompStat reports prior to this date should not be used as a comparison to those on this report.](#) Additional info on these reporting standards can be found on the FBI website: <https://ucr.fbi.gov/nibrs-overview>

This chart represents Preliminary counts of selected crime categories from Police Case Reports. Full statistical analysis to determine the confidence level of this data has not been performed. The % change columns on the preliminary counts differ from the percentage change on the NIBRS crime report, sometimes significantly. The CompStat report is designed for operational use and includes only selected NIBRS categories and coding less complex than full NIBRS rules. Official statistics for these and other NIBRS categories can be found on WASPC & FBI websites once available.



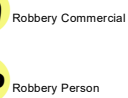


City of Spokane
Downtown District (P8)
Selected
Crime Types
2019-08-25 to 2019-08-31

Prepared By:
 Crime Analysis Unit
 Spokane Police Department

Legend

NIBRS Events



Cases Represent LERMS Crime Codes
 Points may indicate multiple events
 Note: Veh Prowl is only Larceny category displayed



For Additional Information on Incidents
 pertaining to an Area, Trend, or Pattern
 Contact Information Analysis

0 0.2 Miles



THIS IS NOT A LEGAL DOCUMENT:
 The information shown on this map is compiled
 from various sources and is subject to constant
 revision. Information shown on this map should
 not be used to determine the location of facilities
 in relationship to property lines, section lines,
 streets, etc.



Sunday - Saturday

SW - Downtown District (P8)

8/25/2019 TO 8/31/2019



A/C	Offense Statute	Address	Reported Date	Dist
SPD8RS				
C	ASSAULT 2D	900 W MAIN AVE	8/26/2019	P8
C	ASSAULT 4D WEAPON	W 4TH AVE / S MAPLE ST	8/25/2019	P7
C	BURGLARY 2D COMMERCIAL	900 W RIVERSIDE AVE	8/25/2019	P8
C	ROBBERY 1D COMMERCIAL	900 W 3RD AVE	8/27/2019	P8
C	THEFT 2D ALL OTHER	0 W PACIFIC AVE	8/25/2019	P8
C	THEFT 2D ALL OTHER	S MONROE ST / W 3RD AVE	8/28/2019	P8
C	THEFT 2D ALL OTHER	700 W RIVERSIDE AVE	8/29/2019	P8
C	THEFT 2D FROM BUILDING	700 W MAIN AVE	8/25/2019	P8
C	THEFT 2D FROM BUILDING	200 W 3RD AVE	8/29/2019	P8
C	THEFT 2D FROM MOTOR VEHICLE	W 1ST AVE / S WALL ST	8/25/2019	P8
C	THEFT 2D FROM MOTOR VEHICLE	S MONROE ST / W 1ST AVE	8/27/2019	P8
C	THEFT 3D ALL OTHER	300 W 2ND AVE	8/28/2019	P8
C	THEFT 3D CITY ALL OTHER	100 S MADISON ST	8/25/2019	P8
C	THEFT 3D CITY ALL OTHER	100 W 3RD AVE	8/25/2019	P8
C	THEFT 3D CITY SHOPLIFTING	700 W MAIN AVE	8/26/2019	P8
C	THEFT 3D CITY SHOPLIFTING	100 W 2ND AVE	8/29/2019	P8
C	THEFT 3D FROM BUILDING	700 W RIVERSIDE AVE	8/27/2019	P8
C	THEFT 3D FROM BUILDING	0 W PACIFIC AVE	8/27/2019	P8
C	THEFT 3D FROM MOTOR VEHICLE	300 N RIVERPOINT BLVD	8/25/2019	P8
A	THEFT 3D FROM MOTOR VEHICLE	400 N RIVERPOINT BLVD	8/25/2019	P8
C	THEFT 3D FROM MOTOR VEHICLE	1200 W RIVERSIDE AVE	8/26/2019	P5
A	THEFT 3D FROM MOTOR VEHICLE	W 1ST AVE / S CEDAR ST	8/27/2019	P8
C	THEFT 3D FROM MOTOR VEHICLE	W 3RD AVE / S BROWNE ST	8/31/2019	P8
C	THEFT 3D SHOPLIFTING	100 N HOWARD ST	8/28/2019	P8
C	THEFT 3D SHOPLIFTING	100 W 2ND AVE	8/29/2019	P8

POLICE SUMMARY - Ending: Saturday, August 31, 2019



Other Jurisdiction or Unk District

Preliminary IBR Counts

NIBRS Categories (Part 1 Selected)		7 Day Comparison			28 Day Comparison			YTD Comparison		
		Current	Prior	Percent	Current	Prior	Percent	Current	Prior	Percent
Violent	Criminal Homicide	0	0		0	0		0	0	
	Rape	0	0		0	1	-100.00%	6	6	0.00%
	Robbery - Commercial	0	0		0	0		0	0	
	Robbery - Person	0	0		0	0		0	0	
	Aggravated Assault - Non DV	0	0		0	0		3	1	200.00%
	Aggravated Assault - DV	0	0		0	0		2	1	100.00%
Violent Total:		0	0		0	1	-100.00%	11	8	37.50%
Property	Burglary - Residential	0	0		0	0		1	2	-50.00%
	Burglary Garage	0	0		2	0		2	0	
	Burglary Commercial	0	0		0	0		1	4	-75.00%
	Larceny	0	0		3	3	0.00%	19	21	-9.52%
	Vehicle Theft	0	0		0	1	-100.00%	4	5	-20.00%
	Arson	0	0		0	0		0	0	
Property Total:		0	0		5	4	25.00%	27	32	-15.63%
Preliminary Part 1 Crime Totals:		0	0		5	5	0.00%	38	40	-5.00%
Current 7 Day Period:		8/25/2019 - 8/31/2019			Prior 7 Day Period:		8/18/2019 - 8/24/2019			
Current 28 Day Period:		8/4/2019 - 8/31/2019			Prior 28 Day Period:		7/7/2019 - 8/3/2019			
Current YTD Day Period:		1/1/2019 - 8/31/2019			Prior YTD Period:		1/1/2018 - 8/31/2018			

Prepared by SPD Crime Analysis Office - Monday, September 2, 2019

NOTE: SPD moved from UCR to the NIBRS reporting standard on 10/4/16 following the transition to a new RMS System. [Numbers on CompStat reports prior to this date should not be used as a comparison to those on this report.](#) Additional info on these reporting standards can be found on the FBI website: <https://ucr.fbi.gov/nibrs-overview>

This chart represents Preliminary counts of selected crime categories from Police Case Reports. Full statistical analysis to determine the confidence level of this data has not been performed. The % change columns on the preliminary counts differ from the percentage change on the NIBRS crime report, sometimes significantly. The CompStat report is designed for operational use and includes only selected NIBRS categories and coding less complex than full NIBRS rules. Official statistics for these and other NIBRS categories can be found on WASPC & FBI websites once available.

Sunday - Saturday

8/25/2019 TO 8/31/2019

Other Jurisdiction/Unk District



A/C **Offense Statute**

Address

Reported Date

Dist

#Type!

#Typ