

SPOKANE POLICE DEPARTMENT

PRELIMINARY CITYWIDE **IBR** CRIME REPORT



Preliminary IBR Counts

CHIEF OF POLICE

Craig Meidl

Period Ending: Saturday, August 24, 2019

NIBRS Categories (Part 1 Selected)		7 Day Comparison			28 Day Comparison			YTD Comparison		
		Current	Prior	Percent	Current	Prior	Percent	Current	Prior	Percent
Violent	Criminal Homicide	0	0		0	1	-100.00%	3	5	-40.00%
	Rape	3	4	-25.00%	22	16	37.50%	168	221	-23.98%
	Robbery - Commercial	3	3	0.00%	12	4	200.00%	57	52	9.62%
	Robbery - Person	6	6	0.00%	19	24	-20.83%	136	149	-8.72%
	Aggravated Assault - Non DV	15	6	150.00%	41	54	-24.07%	376	444	-15.32%
	Aggravated Assault - DV	9	6	50.00%	33	31	6.45%	234	298	-21.48%
Violent Total:		36	25	44.00%	127	130	-2.31%	974	1169	-16.68%
Property	Burglary - Residential	22	13	69.23%	72	82	-12.20%	579	715	-19.02%
	Burglary Garage	13	13	0.00%	52	40	30.00%	377	365	3.29%
	Burglary Commercial	5	14	-64.29%	37	36	2.78%	281	280	0.36%
	Larceny	208	241	-13.69%	866	904	-4.20%	6940	8298	-16.37%
	Vehicle Theft	30	19	57.89%	102	119	-14.29%	876	1135	-22.82%
	Arson	1	2	-50.00%	6	4	50.00%	34	31	9.68%
Property Total:		279	302	-7.62%	1135	1185	-4.22%	9087	10824	-16.05%
Preliminary Part 1 Crime Totals:		315	327	-3.67%	1262	1315	-4.03%	10061	11993	-16.11%
Current 7 Day Period:		8/18/2019 - 8/24/2019			Prior 7 Day Period:		8/11/2019 - 8/17/2019			
Current 28 Day Period:		7/28/2019 - 8/24/2019			Prior 28 Day Period:		6/30/2019 - 7/27/2019			
Current YTD Day Period:		1/1/2019 - 8/24/2019			Prior YTD Period:		1/1/2018 - 8/24/2018			

Prepared by SPD Crime Analysis Office - Monday, August 26, 2019

NOTE: SPD moved from UCR to the NIBRS reporting standard on 10/4/16 following the transition to a new RMS System. [Numbers on CompStat reports prior to this date should not be used as a comparison to those on this report.](#) Additional info on these reporting standards can be found on the FBI website: <https://ucr.fbi.gov/nibrs-overview>

This chart represents Preliminary counts of selected crime categories from Police Case Reports. Full statistical analysis to determine the confidence level of this data has not been performed. The % change columns on the preliminary counts differ from the percentage change on the NIBRS crime report, sometimes significantly. The CompStat report is designed for operational use and includes only selected NIBRS categories and coding less complex than full NIBRS rules. Official statistics for these and other NIBRS categories can be found on WASPC & FBI websites once available.



SPOKANE POLICE DEPARTMENT



NORTH **Police Service Area**

PSA Commander

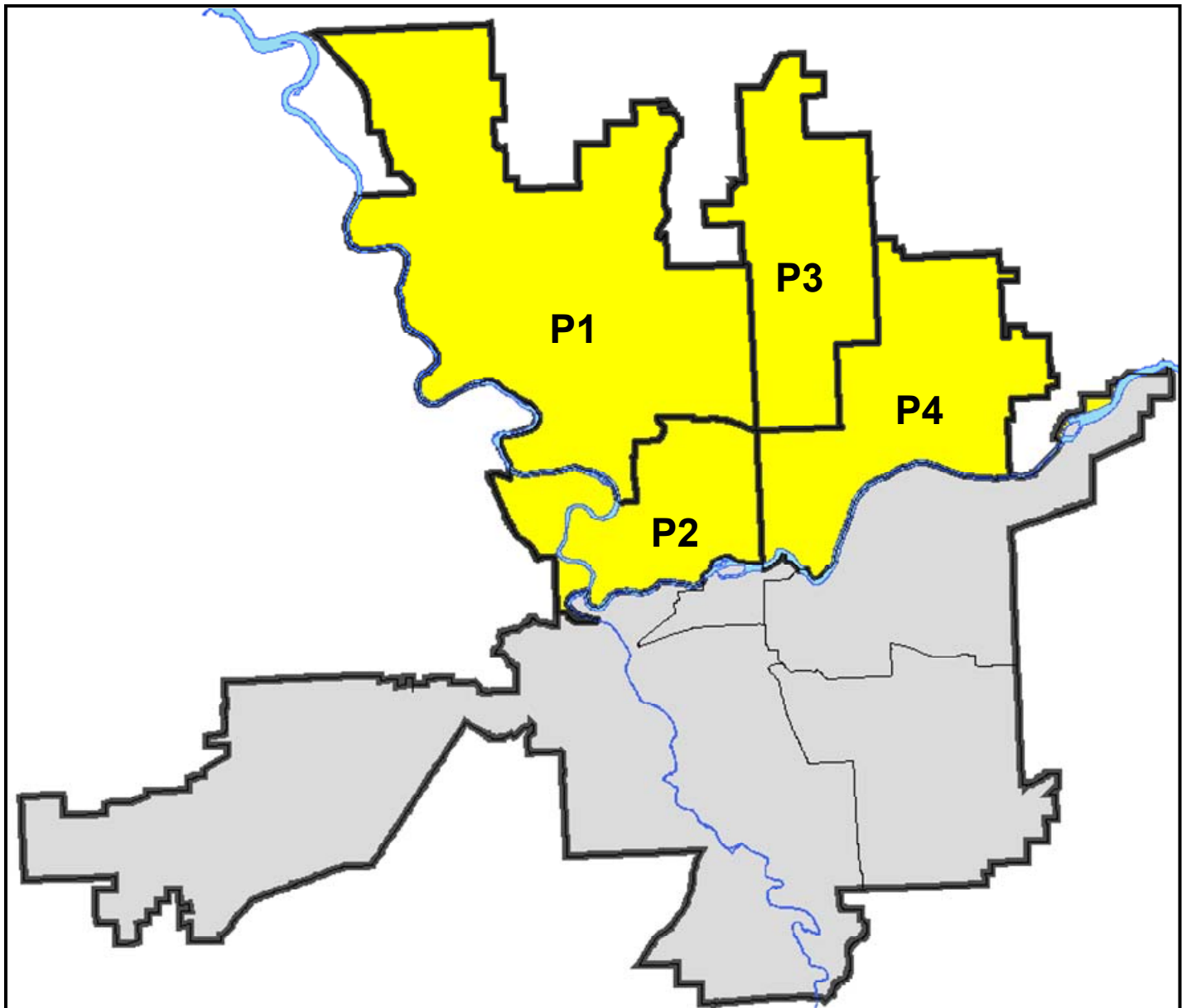
Captain Mark Griffiths

Northwest District (P1)

Central District (P2)

Neva-Wood District (P3)

Northeast District (P4)



POLICE SUMMARY - Ending: Saturday, August 24, 2019

NORTH PRECINCT (P1, P2, P3, and P4)



Preliminary IBR Counts

NIBRS Categories (Part 1 Selected)		7 Day Comparison			28 Day Comparison			YTD Comparison		
		Current	Prior	Percent	Current	Prior	Percent	Current	Prior	Percent
Violent	Criminal Homicide	0	0		0	1	-100.00%	1	4	-75.00%
	Rape	0	1	-100.00%	9	5	80.00%	95	126	-24.60%
	Robbery - Commercial	2	1	100.00%	4	2	100.00%	43	37	16.22%
	Robbery - Person	4	5	-20.00%	12	10	20.00%	63	83	-24.10%
	Aggravated Assault - Non DV	9	3	200.00%	22	27	-18.52%	191	233	-18.03%
	Aggravated Assault - DV	5	5	0.00%	18	23	-21.74%	143	194	-26.29%
Violent Total:		20	15	33.33%	65	68	-4.41%	536	677	-20.83%
Property	Burglary - Residential	17	10	70.00%	47	52	-9.62%	387	449	-13.81%
	Burglary Garage	5	8	-37.50%	26	17	52.94%	233	263	-11.41%
	Burglary Commercial	2	6	-66.67%	18	17	5.88%	133	139	-4.32%
	Larceny	130	153	-15.03%	541	530	2.08%	4346	5389	-19.35%
	Vehicle Theft	15	15	0.00%	62	83	-25.30%	599	755	-20.66%
	Arson	1	0		2	3	-33.33%	18	17	5.88%
Property Total:		170	192	-11.46%	696	702	-0.85%	5716	7012	-18.48%
Preliminary Part 1 Crime Totals:		190	207	-8.21%	761	770	-1.17%	6252	7689	-18.69%
Current 7 Day Period:		8/18/2019 - 8/24/2019			Prior 7 Day Period:		8/11/2019 - 8/17/2019			
Current 28 Day Period:		7/28/2019 - 8/24/2019			Prior 28 Day Period:		6/30/2019 - 7/27/2019			
Current YTD Day Period:		1/1/2019 - 8/24/2019			Prior YTD Period:		1/1/2018 - 8/24/2018			

Prepared by SPD Crime Analysis Office - Monday, August 26, 2019

NOTE: SPD moved from UCR to the NIBRS reporting standard on 10/4/16 following the transition to a new RMS System. [Numbers on CompStat reports prior to this date should not be used as a comparison to those on this report.](#) Additional info on these reporting standards can be found on the FBI website: <https://ucr.fbi.gov/nibrs-overview>

This chart represents Preliminary counts of selected crime categories from Police Case Reports. Full statistical analysis to determine the confidence level of this data has not been performed. The % change columns on the preliminary counts differ from the percentage change on the NIBRS crime report, sometimes significantly. The CompStat report is designed for operational use and includes only selected NIBRS categories and coding less complex than full NIBRS rules. Official statistics for these and other NIBRS categories can be found on WASPC & FBI websites once available.



POLICE SUMMARY - Ending: Saturday, August 24, 2019



NW - Northwest District (P1)

Preliminary IBR Counts

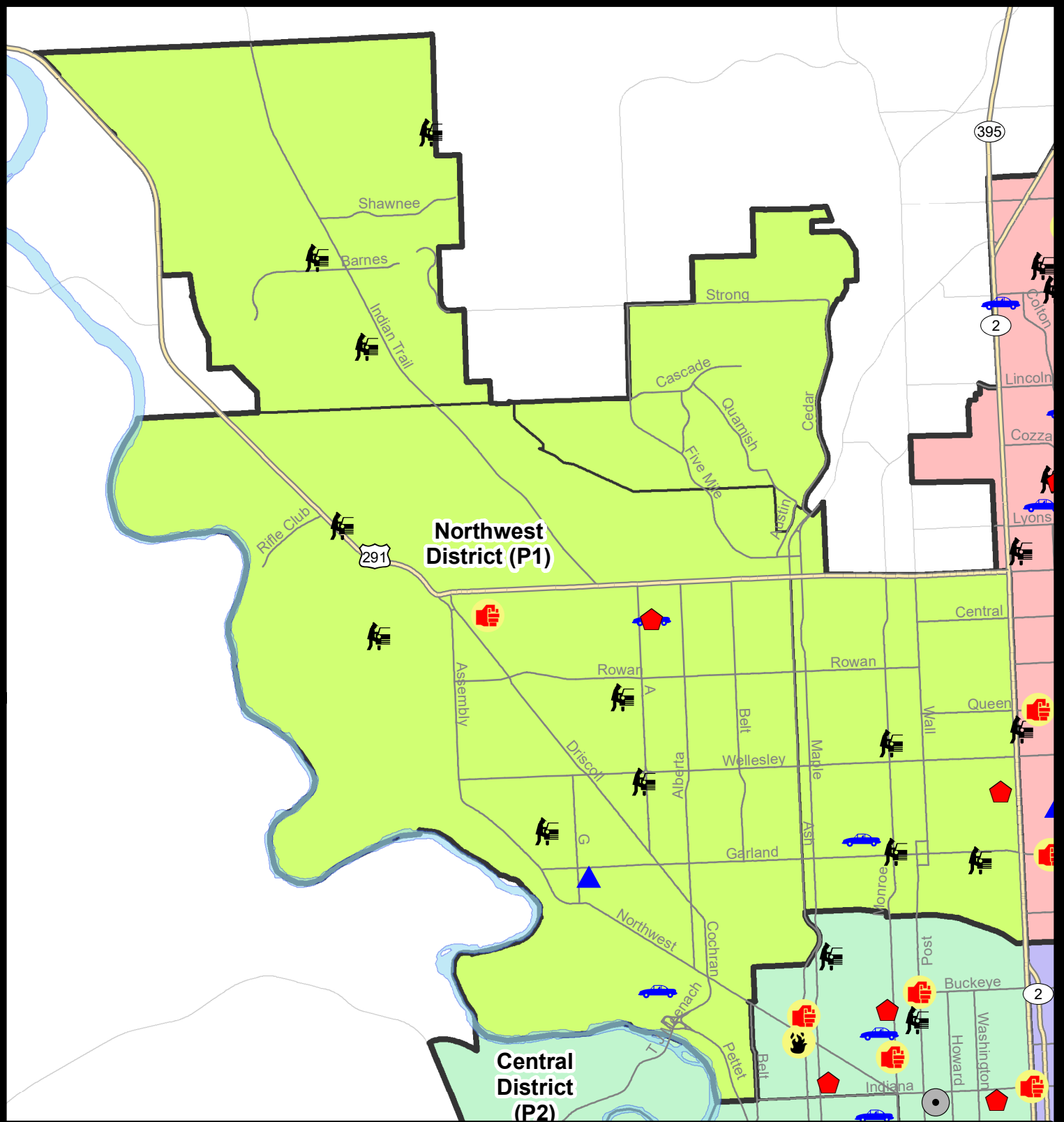
NIBRS Categories (Part 1 Selected)		7 Day Comparison			28 Day Comparison			YTD Comparison		
		Current	Prior	Percent	Current	Prior	Percent	Current	Prior	Percent
Violent	Criminal Homicide	0	0		0	0		0	1	-100.00%
	Rape	0	0		2	3	-33.33%	22	27	-18.52%
	Robbery - Commercial	0	0		0	0		5	4	25.00%
	Robbery - Person	0	1	-100.00%	1	1	0.00%	7	11	-36.36%
	Aggravated Assault - Non DV	0	0		3	6	-50.00%	28	33	-15.15%
	Aggravated Assault - DV	1	1	0.00%	5	2	150.00%	35	28	25.00%
Violent Total:		1	2	-50.00%	11	12	-8.33%	97	104	-6.73%
Property	Burglary - Residential	2	2	0.00%	9	10	-10.00%	86	108	-20.37%
	Burglary Garage	1	3	-66.67%	10	6	66.67%	76	64	18.75%
	Burglary Commercial	0	0		2	4	-50.00%	22	20	10.00%
	Larceny	28	36	-22.22%	122	108	12.96%	833	1087	-23.37%
	Vehicle Theft	3	2	50.00%	9	15	-40.00%	102	105	-2.86%
	Arson	0	0		0	1	-100.00%	4	3	33.33%
Property Total:		34	43	-20.93%	152	144	5.56%	1123	1387	-19.03%
Preliminary Part 1 Crime Totals:		35	45	-22.22%	163	156	4.49%	1220	1491	-18.18%
Current 7 Day Period:		8/18/2019 - 8/24/2019			Prior 7 Day Period:		8/11/2019 - 8/17/2019			
Current 28 Day Period:		7/28/2019 - 8/24/2019			Prior 28 Day Period:		6/30/2019 - 7/27/2019			
Current YTD Day Period:		1/1/2019 - 8/24/2019			Prior YTD Period:		1/1/2018 - 8/24/2018			

Prepared by SPD Crime Analysis Office - Monday, August 26, 2019

NOTE: SPD moved from UCR to the NIBRS reporting standard on 10/4/16 following the transition to a new RMS System. [Numbers on CompStat reports prior to this date should not be used as a comparison to those on this report.](#) Additional info on these reporting standards can be found on the FBI website: <https://ucr.fbi.gov/nibrs-overview>

This chart represents Preliminary counts of selected crime categories from Police Case Reports. Full statistical analysis to determine the confidence level of this data has not been performed. The % change columns on the preliminary counts differ from the percentage change on the NIBRS crime report, sometimes significantly. The CompStat report is designed for operational use and includes only selected NIBRS categories and coding less complex than full NIBRS rules. Official statistics for these and other NIBRS categories can be found on WASPC & FBI websites once available.





City of Spokane
Northwest District (P1)
Selected
Crime Codes
2019-08-18 to 2019-08-24
 Prepared By:
 Crime Analysis Unit
 Spokane Police Department

Legend

NIBRS Events



Criminal Homicide



Rape



Robbery Commercial



Robbery Person



Aggravated Assault



Burglary Residential



Burglary Garage



Burglary Commercial



Vehicle Prowling



Vehicle Theft



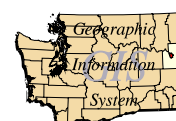
Arson



Cases Represent LERMS Crime Codes
 Points may indicate multiple events
 Note: Veh Prowl is only Larceny displayed

For Additional Information on
 Incidents pertaining to an
 Area, Trend, or Pattern
 Contact Information Analysis

0 0.25 0.5 1 Miles



THIS IS NOT A LEGAL DOCUMENT:
 The information shown on this map is compiled
 from various sources and is subject to constant
 revision. Information shown on this map should
 not be used to determine the location of facilities
 in relationship to property lines, section lines,
 streets, etc.

Sunday - Saturday

NW - Northwest District (P1)

8/18/2019 TO 8/24/2019



<u>A/C</u>	<u>Offense Statute</u>	<u>Address</u>	<u>Reported Date</u>	<u>Dist</u>
<u>SPA1BS</u>				
C	THEFT 2D FROM MOTOR VEHICLE	6800 N CAMBRIDGE LN	8/20/2019	P1
C	THEFT 3D ALL OTHER	1900 W FRANCIS AVE	8/24/2019	P1
<u>SPA1IT</u>				
C	THEFT 2D ALL OTHER	9900 N FOTHERINGHAM ST	8/19/2019	P1
C	THEFT 3D ALL OTHER	9900 N FOTHERINGHAM ST	8/19/2019	P1
C	THEFT 3D FROM MOTOR VEHICLE	10200 N NAVAHO DR	8/18/2019	P1
C	THEFT 3D FROM MOTOR VEHICLE	5400 W BARNES RD	8/19/2019	P1
C	THEFT 3D FROM MOTOR VEHICLE	8400 N PARKWAY DR	8/21/2019	P1
<u>SPA1NH</u>				
C	MAIL THEFT	5300 N HAWTHORNE ST	8/19/2019	P1
C	RESIDENTIAL BURGLARY	4300 N ATLANTIC DR	8/19/2019	P2
C	THEFT 3D ALL OTHER	4400 N WASHINGTON ST	8/23/2019	P1
C	THEFT 3D FROM BUILDING	4100 N ATLANTIC ST	8/19/2019	P1
C	THEFT 3D FROM MOTOR VEHICLE	900 W GARLAND AVE	8/20/2019	P1
C	THEFT 3D FROM MOTOR VEHICLE	3800 N CALISPEL ST	8/20/2019	P1
A	THEFT 3D FROM MOTOR VEHICLE	4800 N MONROE ST	8/23/2019	P1
C	THEFT 3D SHOPLIFTING	3400 N DIVISION ST	8/23/2019	P2
C	THEFT 3D VEHICLE PARTS AND ACCESSORIES	3800 N CALISPEL ST	8/20/2019	P1
C	THEFT OF MOTOR VEHICLE	4000 N ADAMS ST	8/24/2019	P1
<u>SPA1NW</u>				
C	ASSAULT 4D WEAPON	5900 N GREENWOOD BLVD	8/18/2019	P1
C	BURGLARY 2D GARAGE	3400 W PROVIDENCE AVE	8/18/2019	P1
C	MAIL THEFT	6500 N CATHERINE ST	8/18/2019	P1
C	RESIDENTIAL BURGLARY	5900 N BRAEBURN DR	8/24/2019	P1
C	THEFT 2D ALL OTHER	2500 W WELLESLEY AVE	8/22/2019	P1
C	THEFT 2D FROM BUILDING	5900 N BRAEBURN DR	8/24/2019	P1
C	THEFT 3D ALL OTHER	4400 W DOWNRIVER DR	8/18/2019	P2
C	THEFT 3D ALL OTHER	2500 N PETTET DR	8/21/2019	P1
C	THEFT 3D ALL OTHER	5300 N ALLEN PL	8/22/2019	P1
C	THEFT 3D FROM BUILDING	3900 N DRISCOLL BLVD	8/19/2019	P1
C	THEFT 3D FROM BUILDING	2900 W ELOIKA AVE	8/20/2019	P1
A	THEFT 3D FROM COIN OPERATED DEVICE	1700 W GARLAND AVE	8/18/2019	P1
A	THEFT 3D FROM MOTOR VEHICLE	2900 W HOFFMAN AVE	8/19/2019	P1
C	THEFT 3D FROM MOTOR VEHICLE	5900 N ROYAL DR	8/20/2019	P1
C	THEFT 3D FROM MOTOR VEHICLE	5300 N ALLEN PL	8/22/2019	P1
C	THEFT 3D FROM MOTOR VEHICLE	3700 W ROCKWELL AVE	8/23/2019	P1
C	THEFT OF MOTOR VEHICLE	2900 W GRACE AVE	8/18/2019	P2

For protection of victim privacy, the entire address on sexual assault crimes has been redacted.

<u>A/C</u>	<u>Offense Statute</u>	<u>Address</u>	<u>Reported Date</u>	<u>Dist</u>
C	THEFT OF MOTOR VEHICLE	5900 N BRAEBURN DR	8/24/2019	P1

POLICE SUMMARY - Ending: Saturday, August 24, 2019

NW - North Central District (P2)



Preliminary IBR Counts

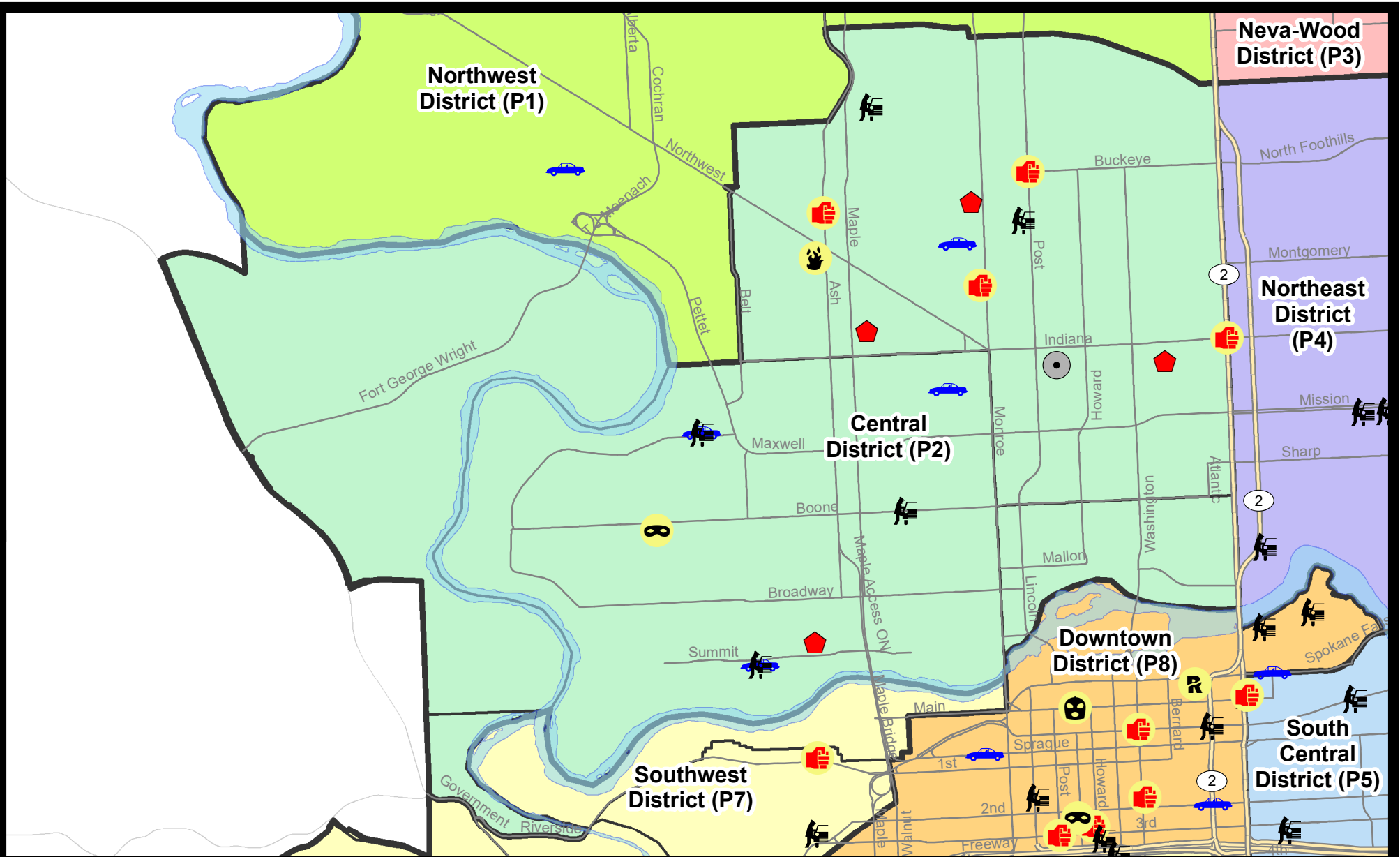
NIBRS Categories (Part 1 Selected)		7 Day Comparison			28 Day Comparison			YTD Comparison		
		Current	Prior	Percent	Current	Prior	Percent	Current	Prior	Percent
Violent	Criminal Homicide	0	0		0	1	-100.00%	1	0	
	Rape	0	0		1	0		22	27	-18.52%
	Robbery - Commercial	0	0		0	0		5	6	-16.67%
	Robbery - Person	1	1	0.00%	2	2	0.00%	13	24	-45.83%
	Aggravated Assault - Non DV	3	2	50.00%	8	10	-20.00%	55	57	-3.51%
	Aggravated Assault - DV	0	1	-100.00%	1	7	-85.71%	32	48	-33.33%
Violent Total:		4	4	0.00%	12	20	-40.00%	128	162	-20.99%
Property	Burglary - Residential	4	1	300.00%	9	12	-25.00%	89	93	-4.30%
	Burglary Garage	0	3	-100.00%	3	1	200.00%	48	58	-17.24%
	Burglary Commercial	1	1	0.00%	4	0		30	41	-26.83%
	Larceny	22	25	-12.00%	98	118	-16.95%	869	1029	-15.55%
	Vehicle Theft	4	1	300.00%	12	17	-29.41%	114	183	-37.70%
	Arson	1	0		2	1	100.00%	6	1	500.00%
Property Total:		32	31	3.23%	128	149	-14.09%	1156	1405	-17.72%
Preliminary Part 1 Crime Totals:		36	35	2.86%	140	169	-17.16%	1284	1567	-18.06%
Current 7 Day Period:		8/18/2019 - 8/24/2019			Prior 7 Day Period:		8/11/2019 - 8/17/2019			
Current 28 Day Period:		7/28/2019 - 8/24/2019			Prior 28 Day Period:		6/30/2019 - 7/27/2019			
Current YTD Day Period:		1/1/2019 - 8/24/2019			Prior YTD Period:		1/1/2018 - 8/24/2018			

Prepared by SPD Crime Analysis Office - Monday, August 26, 2019

NOTE: SPD moved from UCR to the NIBRS reporting standard on 10/4/16 following the transition to a new RMS System. [Numbers on CompStat reports prior to this date should not be used as a comparison to those on this report.](#) Additional info on these reporting standards can be found on the FBI website: <https://ucr.fbi.gov/nibrs-overview>

This chart represents Preliminary counts of selected crime categories from Police Case Reports. Full statistical analysis to determine the confidence level of this data has not been performed. The % change columns on the preliminary counts differ from the percentage change on the NIBRS crime report, sometimes significantly. The CompStat report is designed for operational use and includes only selected NIBRS categories and coding less complex than full NIBRS rules. Official statistics for these and other NIBRS categories can be found on WASPC & FBI websites once available.





City of Spokane
Central District (P2)
Selected
Crime Types
2019-08-18 to 2019-08-24
 Prepared By:
 Crime Analysis Unit
 Spokane Police Department

Legend

NIBRS Events



Robbery Commercial

Robbery Person

Aggravated Assault

Burglary Residential

Burglary Garage

Burglary Commercial

Vehicle Prowling

Vehicle Theft

Arson

Cases Represent LERMS Crime Codes
 Points may indicate multiple events
 Note: Veh Prowl is only Larceny category displayed



For Additional Information on Incidents
 pertaining to an Area, Trend, or Pattern
 Contact Information Analysis

0 0.2 0.4 0.6 Miles



THIS IS NOT A LEGAL DOCUMENT:
 The information shown on this map is compiled
 from various sources and is subject to constant
 revision. Information shown on this map should
 not be used to determine the location of facilities
 in relationship to property lines, section lines,
 streets, etc.



Sunday - Saturday

NW - Central District (P2)

8/18/2019 TO 8/24/2019



<u>A/C</u>	<u>Offense Statute</u>	<u>Address</u>	<u>Reported Date</u>	<u>Dist</u>
<u>SPA2EG</u>				
C	ARSON 2D	1700 W CARLISLE AVE	8/23/2019	P2
C	ASSAULT 1D	N ASH ST / W YORK AVE	8/20/2019	P1
C	ASSAULT 1D	W BUCKEYE AVE / N POST ST	8/21/2019	P2
C	ASSAULT 2D	1000 W MANSFIELD AVE	8/22/2019	P2
C	BURGLARY 2D COMMERCIAL	700 W NORA AVE	8/19/2019	P1
C	RESIDENTIAL BURGLARY	200 W NORA AVE	8/21/2019	P2
C	RESIDENTIAL BURGLARY	1000 W YORK AVE	8/21/2019	P4
C	RESIDENTIAL BURGLARY	1500 W SHANNON AVE	8/22/2019	P2
C	THEFT 1D ALL OTHER	1400 N LINCOLN ST	8/18/2019	P2
C	THEFT 2D ALL OTHER	200 W PARK PL	8/23/2019	P2
C	THEFT 2D FROM BUILDING	3200 N MONROE ST	8/18/2019	P2
C	THEFT 2D FROM BUILDING	200 W NORA AVE	8/21/2019	P2
C	THEFT 3D ALL OTHER	500 W EUCLID AVE	8/22/2019	P2
C	THEFT 3D ALL OTHER	1500 W SHANNON AVE	8/23/2019	P2
C	THEFT 3D FROM BUILDING	1000 W YORK AVE	8/21/2019	P4
C	THEFT 3D FROM BUILDING	2400 N NORMANDIE ST	8/23/2019	P2
A	THEFT 3D FROM MOTOR VEHICLE	3000 N WALNUT ST	8/20/2019	P2
C	THEFT 3D FROM MOTOR VEHICLE	800 W JACKSON AVE	8/21/2019	P2
C	THEFT OF MOTOR VEHICLE	1100 W CARLISLE AVE	8/21/2019	P2
<u>SPA2RS</u>				
C	THEFT 2D FROM BUILDING	300 W NORTH RIVER DR	8/20/2019	P2
C	THEFT 3D ALL OTHER	300 W NORTH RIVER DR	8/18/2019	P2
C	THEFT 3D SHOPLIFTING	600 W MALLON AVE	8/19/2019	P2
<u>SPA2WC</u>				
C	RESIDENTIAL BURGLARY	1800 W BRIDGE AVE	8/21/2019	P1
C	ROBBERY 1D PERSON	2500 W BOONE AVE	8/24/2019	P4
C	THEFT 2D ALL OTHER	1100 W BROADWAY AVE	8/20/2019	P2
C	THEFT 2D FROM BUILDING	1800 W DEAN AVE	8/20/2019	P2
C	THEFT 2D FROM BUILDING	1600 W AUGUSTA AVE	8/24/2019	P2
C	THEFT 2D FROM MOTOR VEHICLE	2000 W SUMMIT PKWY	8/19/2019	P8
C	THEFT 3D ALL OTHER	1300 N NETTLETON ST	8/20/2019	P2
C	THEFT 3D CITY SHOPLIFTING	1000 W SUMMIT PKWY	8/22/2019	P1
A	THEFT 3D FROM MOTOR VEHICLE	2200 W MISSION AVE	8/18/2019	P2
C	THEFT 3D FROM MOTOR VEHICLE	W BOONE AVE / N CEDAR ST	8/22/2019	P2
C	THEFT OF A FIREARM FROM BUILDING	1800 W BRIDGE AVE	8/21/2019	P1
A	THEFT OF MOTOR VEHICLE	2200 W MISSION AVE	8/18/2019	P2
C	THEFT OF MOTOR VEHICLE	2000 W SUMMIT PKWY	8/19/2019	P8

<u>A/C</u>	<u>Offense Statute</u>	<u>Address</u>	<u>Reported Date</u>	<u>Dist</u>
C	THEFT OF MOTOR VEHICLE	1100 W AUGUSTA AVE	8/24/2019	P1

POLICE SUMMARY - Ending: Saturday, August 24, 2019



NE - Neva-Wood District (P3)

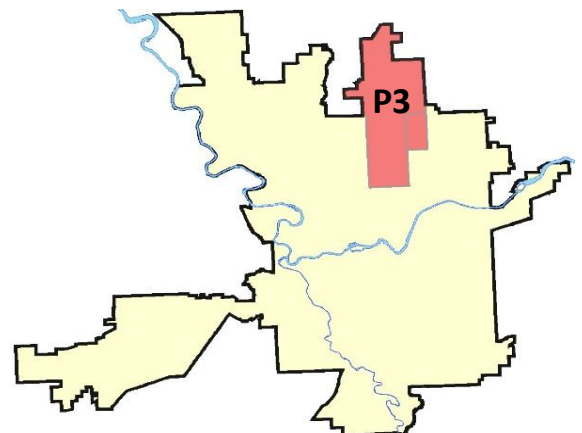
Preliminary IBR Counts

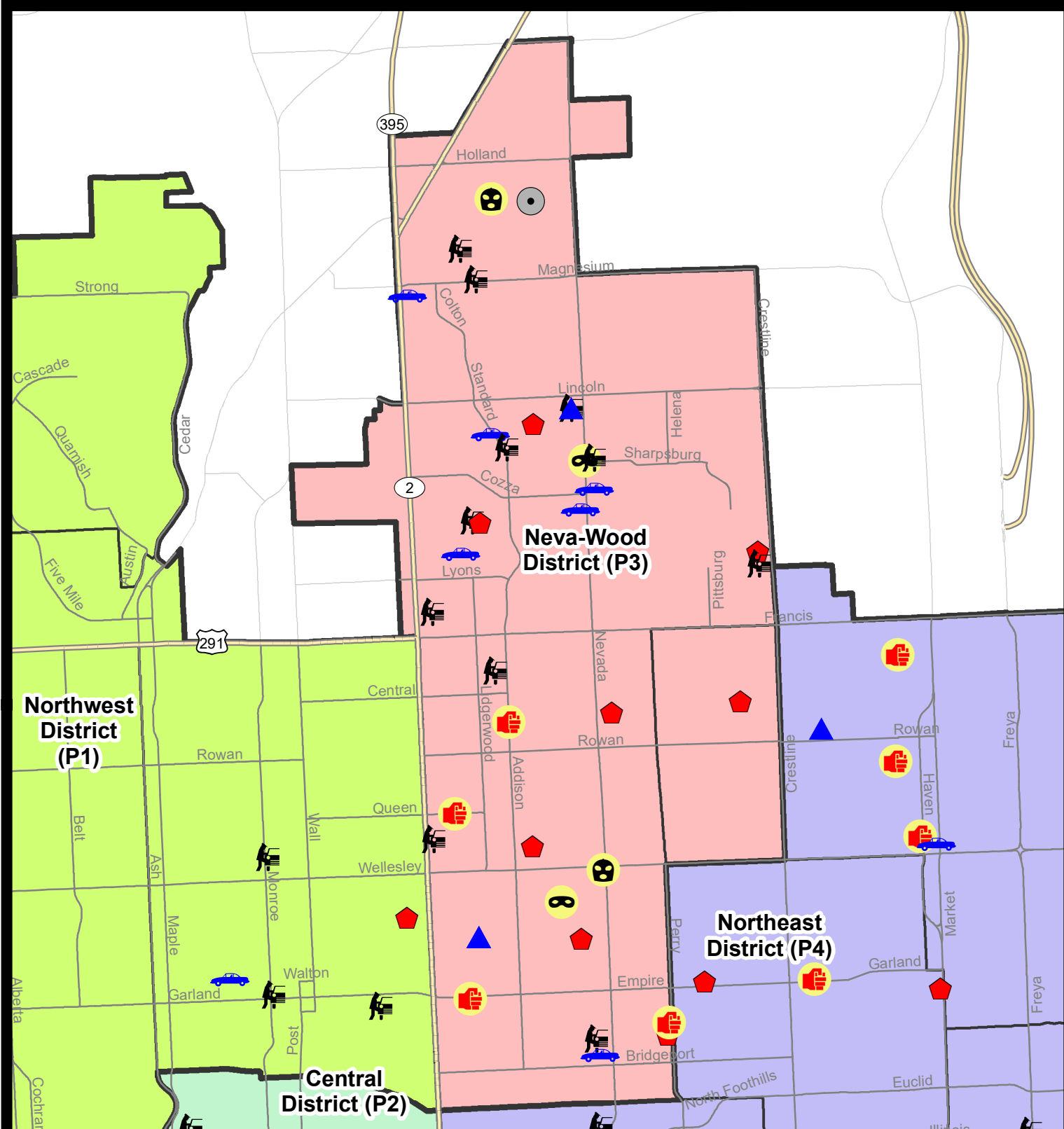
NIBRS Categories (Part 1 Selected)		7 Day Comparison			28 Day Comparison			YTD Comparison		
		Current	Prior	Percent	Current	Prior	Percent	Current	Prior	Percent
Violent	Criminal Homicide	0	0		0	0		0	1	-100.00%
	Rape	0	0		3	0		24	35	-31.43%
	Robbery - Commercial	2	1	100.00%	4	2	100.00%	23	16	43.75%
	Robbery - Person	2	1	100.00%	3	3	0.00%	24	26	-7.69%
	Aggravated Assault - Non DV	3	0		4	6	-33.33%	48	79	-39.24%
	Aggravated Assault - DV	1	2	-50.00%	5	6	-16.67%	41	65	-36.92%
Violent Total:		8	4	100.00%	19	17	11.76%	160	222	-27.93%
Property	Burglary - Residential	8	3	166.67%	19	18	5.56%	111	114	-2.63%
	Burglary Garage	3	1	200.00%	7	7	0.00%	74	87	-14.94%
	Burglary Commercial	1	3	-66.67%	7	8	-12.50%	47	35	34.29%
	Larceny	51	53	-3.77%	189	181	4.42%	1597	2104	-24.10%
	Vehicle Theft	6	6	0.00%	25	23	8.70%	203	241	-15.77%
	Arson	0	0		0	0		4	4	0.00%
Property Total:		69	66	4.55%	247	237	4.22%	2036	2585	-21.24%
Preliminary Part 1 Crime Totals:		77	70	10.00%	266	254	4.72%	2196	2807	-21.77%
Current 7 Day Period:		8/18/2019 - 8/24/2019			Prior 7 Day Period:		8/11/2019 - 8/17/2019			
Current 28 Day Period:		7/28/2019 - 8/24/2019			Prior 28 Day Period:		6/30/2019 - 7/27/2019			
Current YTD Day Period:		1/1/2019 - 8/24/2019			Prior YTD Period:		1/1/2018 - 8/24/2018			

Prepared by SPD Crime Analysis Office - Monday, August 26, 2019

NOTE: SPD moved from UCR to the NIBRS reporting standard on 10/4/16 following the transition to a new RMS System. [Numbers on CompStat reports prior to this date should not be used as a comparison to those on this report.](#) Additional info on these reporting standards can be found on the FBI website: <https://ucr.fbi.gov/nibrs-overview>

This chart represents Preliminary counts of selected crime categories from Police Case Reports. Full statistical analysis to determine the confidence level of this data has not been performed. The % change columns on the preliminary counts differ from the percentage change on the NIBRS crime report, sometimes significantly. The CompStat report is designed for operational use and includes only selected NIBRS categories and coding less complex than full NIBRS rules. Official statistics for these and other NIBRS categories can be found on WASPC & FBI websites once available.





City of Spokane
Neva-Wood District (P3)
Selected Crime Codes
2019-08-18 to 2019-08-24
 Prepared By:
 Crime Analysis Unit
 Spokane Police Department

Legend

NIBRS Events

Criminal Homicide	Robbery Person	Burglary Commercial
Rape	Aggravated Assault	Vehicle Prowling
Robbery Commercial	Burglary Residential	Vehicle Theft
	Burglary Garage	Arson

For Additional Information on Incidents pertaining to an Area, Trend, or Pattern Contact Information Analysis

*Cases Represent LERMS Crime Codes
 Points may indicate multiple events
 Note: Veh Prowl is only Larceny displayed*

0 0.2 0.4 0.8 Miles

THIS IS NOT A LEGAL DOCUMENT:
 The information shown on this map is compiled from various sources and is subject to constant revision. Information shown on this map should not be used to determine the location of facilities in relationship to property lines, section lines, streets, etc.

Sunday - Saturday

NE - Neva-Wood District (P3)

8/18/2019 TO 8/24/2019



<u>A/C</u>	<u>Offense Statute</u>	<u>Address</u>	<u>Reported Date</u>	<u>Dist</u>
SPB3NL				
C	ASSAULT 1D	N MAYFAIR ST / E QUEEN AVE	8/18/2019	P4
C	ASSAULT 2D	100 E EMPIRE AVE	8/18/2019	P3
C	ASSAULT 2D	1300 E GORDON AVE	8/24/2019	P3
C	BURGLARY 2D COMMERCIAL	9200 N NEVADA ST	8/23/2019	P4
C	BURGLARY 2D GARAGE	200 E RICH AVE	8/18/2019	P3
C	BURGLARY 2D GARAGE	200 E RICH AVE	8/18/2019	P4
C	BURGLARY 2D GARAGE	7800 N WILDING DR	8/21/2019	P3
C	HARASSMENT FELONY WEAPON INVOLVED	E JOSEPH AVE / N ADDISON ST	8/21/2019	P4
C	RESIDENTIAL BURGLARY	7000 N COLTON ST	8/18/2019	P3
C	RESIDENTIAL BURGLARY	1100 E JOSEPH AVE	8/19/2019	P4
C	RESIDENTIAL BURGLARY	1300 E GLASS AVE	8/20/2019	P4
C	RESIDENTIAL BURGLARY	6800 N CRESTLINE ST	8/21/2019	P3
C	RESIDENTIAL BURGLARY	7700 N BROWNSVILLE CT	8/22/2019	P4
C	RESIDENTIAL BURGLARY	500 E WABASH AVE	8/23/2019	P4
C	RESIDENTIAL BURGLARY	800 E ROCKWELL AVE	8/23/2019	P3
C	ROBBERY 1D COMMERCIAL	9200 N COLTON ST	8/18/2019	P4
C	ROBBERY 1D COMMERCIAL	4600 N NEVADA ST	8/18/2019	P4
C	ROBBERY 1D PERSON	N NEVADA ST / E SHARPSBURG AVE	8/21/2019	P4
C	ROBBERY 2D PERSON	600 E HEROY AVE	8/23/2019	P3
C	THEFT 2D ALL OTHER	4700 N DIVISION ST	8/19/2019	P3
C	THEFT 2D FROM BUILDING	7000 N COLTON ST	8/18/2019	P3
C	THEFT 2D FROM MOTOR VEHICLE	6000 N ASTOR ST	8/19/2019	P3
C	THEFT 2D FROM MOTOR VEHICLE	2000 E LYONS AVE	8/19/2019	P3
A	THEFT 2D SHOPLIFTING	9100 N NEWPORT HWY	8/23/2019	P3
C	THEFT 2D VEHICLE PARTS AND ACCESSORIES	500 E COURTLAND AVE	8/20/2019	P3
C	THEFT 3D ALL OTHER	900 E GLASS AVE	8/18/2019	P3
C	THEFT 3D ALL OTHER	9600 N DIVISION ST	8/20/2019	P3
C	THEFT 3D CITY ALL OTHER	7000 N NEVADA ST	8/23/2019	P4
C	THEFT 3D CITY ALL OTHER	800 E ROCKWELL AVE	8/23/2019	P3
C	THEFT 3D CITY FROM BUILDING	900 E COURTLAND AVE	8/20/2019	P4
C	THEFT 3D CITY FROM MOTOR VEHICLE	800 E GLASS AVE	8/20/2019	P4
C	THEFT 3D CITY SHOPLIFTING	9100 N NEWPORT HWY	8/20/2019	P3
C	THEFT 3D CITY SHOPLIFTING	9200 N COLTON ST	8/20/2019	P4
C	THEFT 3D CITY SHOPLIFTING	5800 N DIVISION ST	8/21/2019	P3
C	THEFT 3D CITY SHOPLIFTING	9700 N NEWPORT HWY	8/22/2019	P3
C	THEFT 3D FROM BUILDING	7000 N COLTON ST	8/19/2019	P3
C	THEFT 3D FROM BUILDING	1200 E WESTVIEW CT	8/19/2019	P3
C	THEFT 3D FROM BUILDING	5800 N DIVISION ST	8/22/2019	P3

For protection of victim privacy, the entire address on sexual assault crimes has been redacted.

A/C	Offense Statute	Address	Reported Date	Dist
C	THEFT 3D FROM BUILDING	7000 N NEVADA ST	8/22/2019	P3
C	THEFT 3D FROM BUILDING	500 E WABASH AVE	8/23/2019	P4
C	THEFT 3D FROM BUILDING	800 E NORTH AVE	8/23/2019	P3
C	THEFT 3D FROM MOTOR VEHICLE	400 E MAGNESIUM RD	8/18/2019	P3
C	THEFT 3D FROM MOTOR VEHICLE	7000 N COLTON ST	8/19/2019	P3
C	THEFT 3D FROM MOTOR VEHICLE	8800 N HILL N DALE ST	8/20/2019	P3
C	THEFT 3D FROM MOTOR VEHICLE	500 E CALKINS DR	8/21/2019	P3
C	THEFT 3D FROM MOTOR VEHICLE	6400 N DIVISION ST	8/21/2019	P3
C	THEFT 3D FROM MOTOR VEHICLE	1000 E SHARPSBURG AVE	8/23/2019	P3
C	THEFT 3D FROM MOTOR VEHICLE	4700 N DIVISION ST	8/24/2019	P3
C	THEFT 3D SHOPLIFTING	7900 N DIVISION ST	8/18/2019	P2
C	THEFT 3D SHOPLIFTING	4700 N DIVISION ST	8/19/2019	P3
C	THEFT 3D SHOPLIFTING	4700 N DIVISION ST	8/19/2019	P3
C	THEFT 3D SHOPLIFTING	4700 N DIVISION ST	8/19/2019	P3
C	THEFT 3D SHOPLIFTING	4700 N DIVISION ST	8/19/2019	P3
C	THEFT 3D SHOPLIFTING	4700 N DIVISION ST	8/20/2019	P3
C	THEFT 3D SHOPLIFTING	9600 N DIVISION ST	8/21/2019	P3
C	THEFT 3D SHOPLIFTING	1000 E FRANCIS AVE	8/22/2019	P3
C	THEFT 3D SHOPLIFTING	4700 N DIVISION ST	8/22/2019	P3
C	THEFT 3D SHOPLIFTING	4700 N DIVISION ST	8/22/2019	P3
C	THEFT 3D SHOPLIFTING	4700 N DIVISION ST	8/22/2019	P3
C	THEFT 3D SHOPLIFTING	4700 N DIVISION ST	8/22/2019	P3
C	THEFT 3D SHOPLIFTING	4700 N DIVISION ST	8/23/2019	P3
C	THEFT 3D SHOPLIFTING	9600 N NEWPORT HWY	8/23/2019	P3
C	THEFT 3D SHOPLIFTING	7500 N DIVISION ST	8/23/2019	P3
C	THEFT 3D SHOPLIFTING	4700 N DIVISION ST	8/24/2019	P3
C	THEFT 3D SHOPLIFTING	5600 N DIVISION ST	8/24/2019	P3
C	THEFT 3D SHOPLIFTING	9200 N COLTON ST	8/24/2019	P2
A	THEFT 3D VEHICLE PARTS AND ACCESSORIES	7000 N COLTON ST	8/19/2019	P3
C	THEFT 3D VEHICLE PARTS AND ACCESSORIES	8500 N NEVADA ST	8/21/2019	P3
C	THEFT OF A FIREARM FROM MOTOR VEHICLE	7800 N WILDING DR	8/21/2019	P3
C	THEFT OF MOTOR VEHICLE	200 E WEDGEWOOD AVE	8/18/2019	P4
C	THEFT OF MOTOR VEHICLE	1000 E COZZA DR	8/18/2019	P4
C	THEFT OF MOTOR VEHICLE	900 E COURTLAND AVE	8/20/2019	P4
C	THEFT OF MOTOR VEHICLE	7000 N NEVADA ST	8/23/2019	P4
C	THEFT OF MOTOR VEHICLE	7600 N STANDARD ST	8/23/2019	P3
C	THEFT OF MOTOR VEHICLE	0 E PINE RIDGE CT	8/24/2019	P3
<u>SPB3WH</u>				
C	RESIDENTIAL BURGLARY	1800 E COLUMBIA AVE	8/21/2019	P4
C	THEFT 3D ALL OTHER	1500 E DECATUR AVE	8/21/2019	P3
C	THEFT 3D FROM BUILDING	1500 E ROWAN AVE	8/23/2019	P3

POLICE SUMMARY - Ending: Saturday, August 24, 2019



NE - Northeast District (P4)

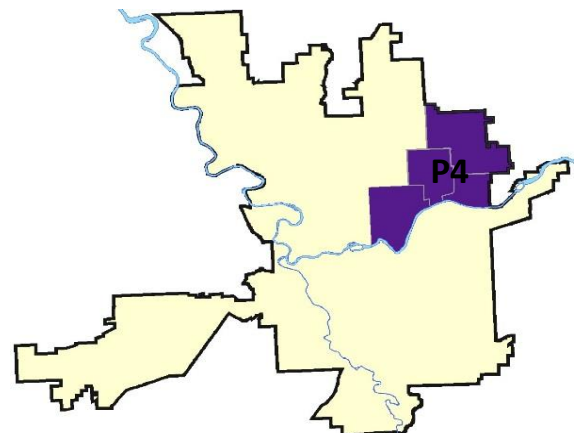
Preliminary IBR Counts

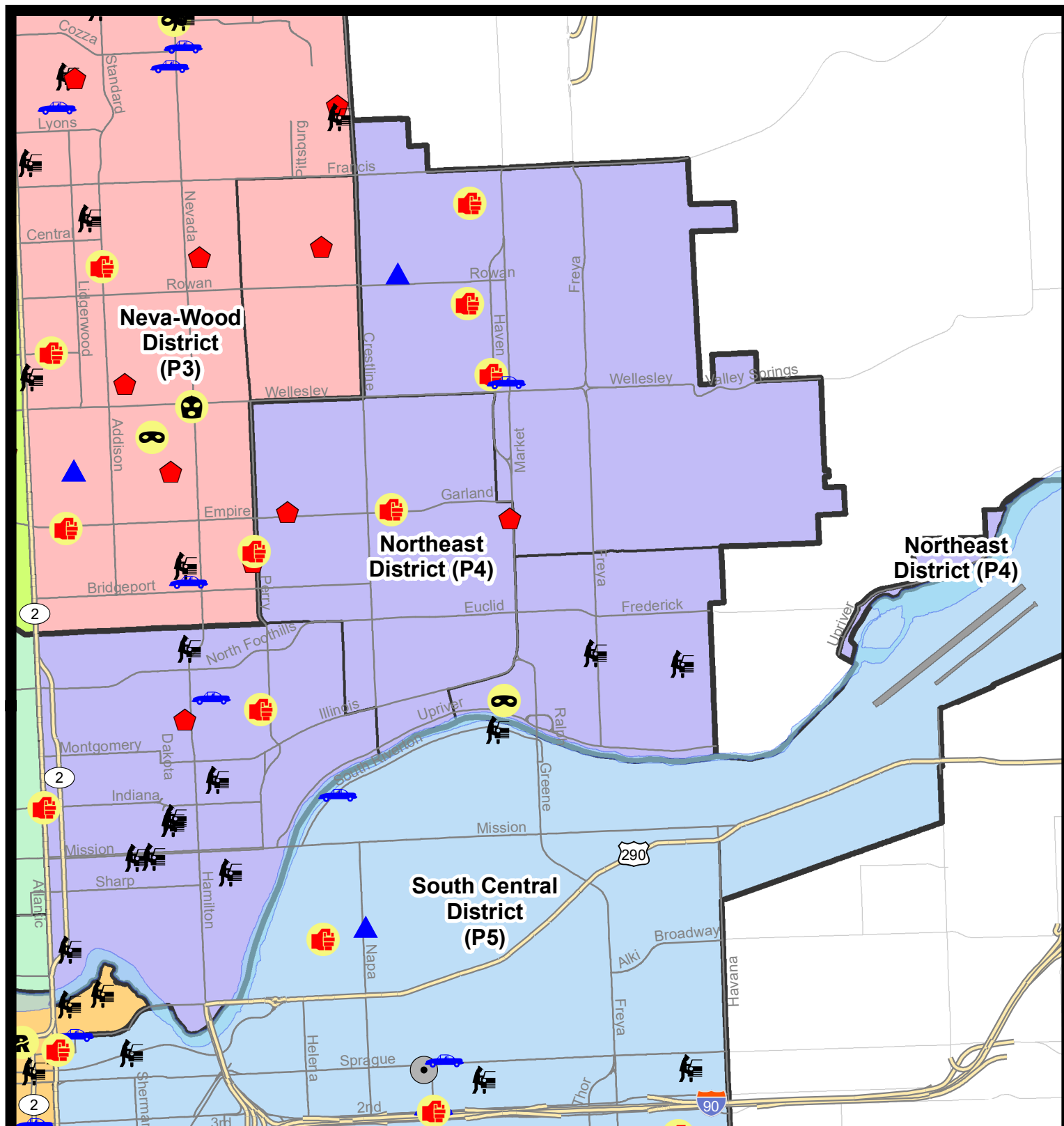
NIBRS Categories (Part 1 Selected)		7 Day Comparison			28 Day Comparison			YTD Comparison		
		Current	Prior	Percent	Current	Prior	Percent	Current	Prior	Percent
Violent	Criminal Homicide	0	0		0	0		0	2	-100.00%
	Rape	0	1	-100.00%	3	2	50.00%	27	37	-27.03%
	Robbery - Commercial	0	0		0	0		10	11	-9.09%
	Robbery - Person	1	2	-50.00%	6	4	50.00%	19	22	-13.64%
	Aggravated Assault - Non DV	3	1	200.00%	7	5	40.00%	60	64	-6.25%
	Aggravated Assault - DV	3	1	200.00%	7	8	-12.50%	35	53	-33.96%
Violent Total:		7	5	40.00%	23	19	21.05%	151	189	-20.11%
Property	Burglary - Residential	3	4	-25.00%	10	12	-16.67%	101	134	-24.63%
	Burglary Garage	1	1	0.00%	6	3	100.00%	35	54	-35.19%
	Burglary Commercial	0	2	-100.00%	5	5	0.00%	34	43	-20.93%
	Larceny	29	39	-25.64%	132	123	7.32%	1047	1169	-10.44%
	Vehicle Theft	2	6	-66.67%	16	28	-42.86%	180	226	-20.35%
	Arson	0	0		0	1	-100.00%	4	9	-55.56%
Property Total:		35	52	-32.69%	169	172	-1.74%	1401	1635	-14.31%
Preliminary Part 1 Crime Totals:		42	57	-26.32%	192	191	0.52%	1552	1824	-14.91%
Current 7 Day Period:		8/18/2019 - 8/24/2019			Prior 7 Day Period:		8/11/2019 - 8/17/2019			
Current 28 Day Period:		7/28/2019 - 8/24/2019			Prior 28 Day Period:		6/30/2019 - 7/27/2019			
Current YTD Day Period:		1/1/2019 - 8/24/2019			Prior YTD Period:		1/1/2018 - 8/24/2018			

Prepared by SPD Crime Analysis Office - Monday, August 26, 2019

NOTE: SPD moved from UCR to the NIBRS reporting standard on 10/4/16 following the transition to a new RMS System. [Numbers on CompStat reports prior to this date should not be used as a comparison to those on this report.](#) Additional info on these reporting standards can be found on the FBI website: <https://ucr.fbi.gov/nibrs-overview>

This chart represents Preliminary counts of selected crime categories from Police Case Reports. Full statistical analysis to determine the confidence level of this data has not been performed. The % change columns on the preliminary counts differ from the percentage change on the NIBRS crime report, sometimes significantly. The CompStat report is designed for operational use and includes only selected NIBRS categories and coding less complex than full NIBRS rules. Official statistics for these and other NIBRS categories can be found on WASPC & FBI websites once available.





City of Spokane
Northeast District (P4)
Selected Crime Codes
2019-08-18 to 2019-08-24
 Prepared By:
 Crime Analysis Unit
 Spokane Police Department

Legend

NIBRS Events



Criminal Homicide



Rape



Robbery Commercial



Robbery Person



Aggravated Assault



Burglary Residential



Burglary Garage



Burglary Commercial



Vehicle Prowling



Vehicle Theft



Arson



Cases Represent LERMS Crime Codes
 Points may indicate multiple events
 Note: Veh Prowl is only Larceny displayed

For Additional Information on
 Incidents pertaining to an
 Area, Trend, or Pattern
 Contact Information Analysis

0 0.2 0.4 0.8 Miles



THIS IS NOT A LEGAL DOCUMENT.
 The information shown on this map is compiled
 from various sources and is subject to constant
 revision. Information shown on this map should
 not be used to determine the location of facilities
 in relationship to property lines, section lines,
 streets, etc.

Sunday - Saturday

NE - Northeast District (P4)

8/18/2019 TO 8/24/2019



<u>A/C</u>	<u>Offense Statute</u>	<u>Address</u>	<u>Reported Date</u>	<u>Dist</u>
C	THEFT 3D FROM MOTOR VEHICLE	N HAMILTON ST / E MISSION AVE	8/23/2019	P4
<u>SPB4BE</u>				
C	ASSAULT 2D	2200 E EMPIRE AVE	8/22/2019	P4
C	MAIL THEFT	2700 N MARTIN ST	8/20/2019	P4
C	RESIDENTIAL BURGLARY	3700 N MARKET ST	8/19/2019	P4
C	RESIDENTIAL BURGLARY	1600 E GARLAND AVE	8/24/2019	P4
C	THEFT 2D ALL OTHER	1500 E WALTON AVE	8/20/2019	P4
C	THEFT 2D FROM BUILDING	E LACROSSE AVE / N HELENA ST	8/22/2019	P4
C	THEFT 3D ALL OTHER	2200 E EMPIRE AVE	8/22/2019	P4
C	THEFT 3D CITY FROM BUILDING	2200 E EMPIRE AVE	8/24/2019	P4
<u>SPB4HI</u>				
C	ASSAULT 1D	6000 N REGAL ST	8/19/2019	P4
C	BURGLARY 2D GARAGE	2300 E NEBRASKA AVE	8/18/2019	P4
C	HARASSMENT WEAPON INVOLVED	5300 N REGAL ST	8/21/2019	P4
C	IBR Purposes Only - Aggravated Assault	2900 E BROAD AVE	8/18/2019	P4
C	THEFT 2D ALL OTHER	4800 N STONE ST	8/19/2019	P4
C	THEFT 2D ALL OTHER	N MARKET ST / E GARLAND AVE	8/20/2019	P4
C	THEFT 2D ALL OTHER	E WELLESLEY AVE / N MARKET ST	8/22/2019	P4
C	THEFT 2D FROM BUILDING	4700 N REGAL ST	8/19/2019	P4
C	THEFT 3D CITY ALL OTHER	4700 N MARKET ST	8/20/2019	P4
C	THEFT OF MOTOR VEHICLE	4700 N MARKET ST	8/20/2019	P4
<u>SPB4LO</u>				
C	ASSAULT 1D	1300 E JACKSON AVE	8/20/2019	P4
C	ASSAULT 3D WEAPON OR NEGLIGENT INJURY	N DIVISION ST / E INDIANA AVE	8/20/2019	P2
C	RESIDENTIAL BURGLARY	800 E JACKSON AVE	8/22/2019	P3
C	THEFT 2D ALL OTHER	3000 N NEVADA ST	8/22/2019	P4
C	THEFT 2D FROM BUILDING	2700 N DIVISION ST	8/21/2019	P4
C	THEFT 2D FROM MOTOR VEHICLE	600 E MISSION AVE	8/22/2019	P4
C	THEFT 2D FROM MOTOR VEHICLE	900 N RUBY PL	8/22/2019	P4
C	THEFT 2D FROM MOTOR VEHICLE	700 E NORA AVE	8/23/2019	P1
C	THEFT 2D FROM MOTOR VEHICLE	2000 N COLUMBUS ST	8/24/2019	P1
C	THEFT 3D ALL OTHER	2800 N MAYFAIR ST	8/22/2019	P4
C	THEFT 3D CITY FROM BUILDING	2500 N DIVISION ST	8/20/2019	P2
C	THEFT 3D FROM MOTOR VEHICLE	700 E NORA AVE	8/19/2019	P4
A	THEFT 3D FROM MOTOR VEHICLE	500 E MISSION AVE	8/20/2019	P4
C	THEFT 3D FROM MOTOR VEHICLE	1300 N SUPERIOR ST	8/23/2019	P2
A	THEFT 3D FROM MOTOR VEHICLE	2900 N HAMILTON ST	8/24/2019	P4

For protection of victim privacy, the entire address on sexual assault crimes has been redacted.

A/C	Offense Statute	Address	Reported Date	Dist
C	THEFT 3D SHOPLIFTING	1500 E ILLINOIS AVE	8/19/2019	P4
C	THEFT 3D SHOPLIFTING	2000 N HAMILTON ST	8/21/2019	P2
C	THEFT 3D SHOPLIFTING	2500 N DIVISION ST	8/22/2019	P4
C	THEFT OF MOTOR VEHICLE	1000 E MARIETTA AVE	8/21/2019	P1

SPB4MI

C	ROBBERY 1D PERSON	E JACKSON AVE / N HAVEN ST	8/19/2019	P4
C	THEFT 2D ALL OTHER	4200 E JACKSON AVE	8/19/2019	P4
C	THEFT 3D FROM MOTOR VEHICLE	4100 E BUCKEYE AVE	8/21/2019	P4
C	THEFT 3D FROM MOTOR VEHICLE	3500 E GRACE AVE	8/24/2019	P4

SPOKANE POLICE DEPARTMENT



SOUTH **Police Service Area**

PSA Commander

Captain Tracie Meidl

South Central District (P5)

Southeast District (P6)

Southwest District (P7)



POLICE SUMMARY - Ending: Saturday, August 24, 2019

SOUTH PRECINCT (P5, P6, and P7)



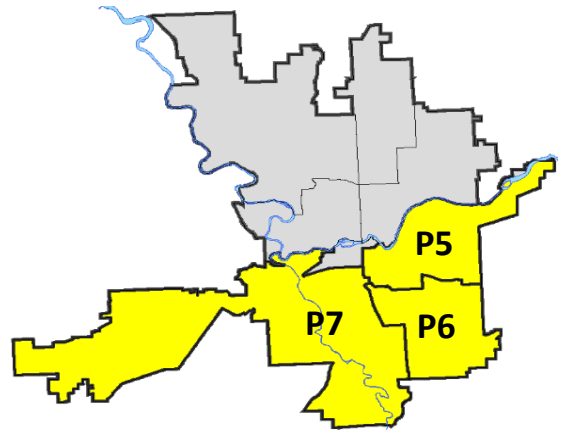
Preliminary IBR Counts

NIBRS Categories (Part 1 Selected)		7 Day Comparison			28 Day Comparison			YTD Comparison		
		Current	Prior	Percent	Current	Prior	Percent	Current	Prior	Percent
Violent	Criminal Homicide	0	0		0	0		2	1	100.00%
	Rape	1	1	0.00%	5	9	-44.44%	42	60	-30.00%
	Robbery - Commercial	0	0		2	1	100.00%	6	10	-40.00%
	Robbery - Person	1	1	0.00%	2	7	-71.43%	44	39	12.82%
	Aggravated Assault - Non DV	3	2	50.00%	11	12	-8.33%	109	118	-7.63%
	Aggravated Assault - DV	3	1	200.00%	12	7	71.43%	79	88	-10.23%
Violent Total:		8	5	60.00%	32	36	-11.11%	282	316	-10.76%
Property	Burglary - Residential	5	2	150.00%	24	28	-14.29%	179	247	-27.53%
	Burglary Garage	8	5	60.00%	24	23	4.35%	142	102	39.22%
	Burglary Commercial	3	3	0.00%	9	9	0.00%	94	96	-2.08%
	Larceny	63	65	-3.08%	248	284	-12.68%	1949	2118	-7.98%
	Vehicle Theft	13	4	225.00%	35	31	12.90%	231	326	-29.14%
	Arson	0	2	-100.00%	4	0		10	9	11.11%
Property Total:		92	81	13.58%	344	375	-8.27%	2605	2898	-10.11%
Preliminary Part 1 Crime Totals:		100	86	16.28%	376	411	-8.52%	2887	3214	-10.17%
Current 7 Day Period:		8/18/2019 - 8/24/2019			Prior 7 Day Period:		8/11/2019 - 8/17/2019			
Current 28 Day Period:		7/28/2019 - 8/24/2019			Prior 28 Day Period:		6/30/2019 - 7/27/2019			
Current YTD Day Period:		1/1/2019 - 8/24/2019			Prior YTD Period:		1/1/2018 - 8/24/2018			

Prepared by SPD Crime Analysis Office - Monday, August 26, 2019

NOTE: SPD moved from UCR to the NIBRS reporting standard on 10/4/16 following the transition to a new RMS System. [Numbers on CompStat reports prior to this date should not be used as a comparison to those on this report.](#) Additional info on these reporting standards can be found on the FBI website: <https://ucr.fbi.gov/nibrs-overview>

This chart represents Preliminary counts of selected crime categories from Police Case Reports. Full statistical analysis to determine the confidence level of this data has not been performed. The % change columns on the preliminary counts differ from the percentage change on the NIBRS crime report, sometimes significantly. The CompStat report is designed for operational use and includes only selected NIBRS categories and coding less complex than full NIBRS rules. Official statistics for these and other NIBRS categories can be found on WASPC & FBI websites once available.



POLICE SUMMARY - Ending: Saturday, August 24, 2019



SE - South Central District (P5)

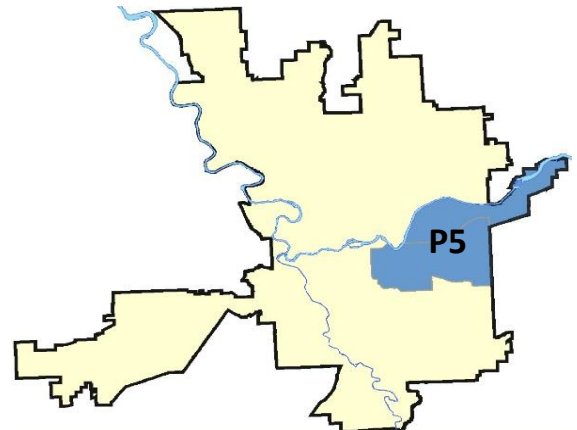
Preliminary IBR Counts

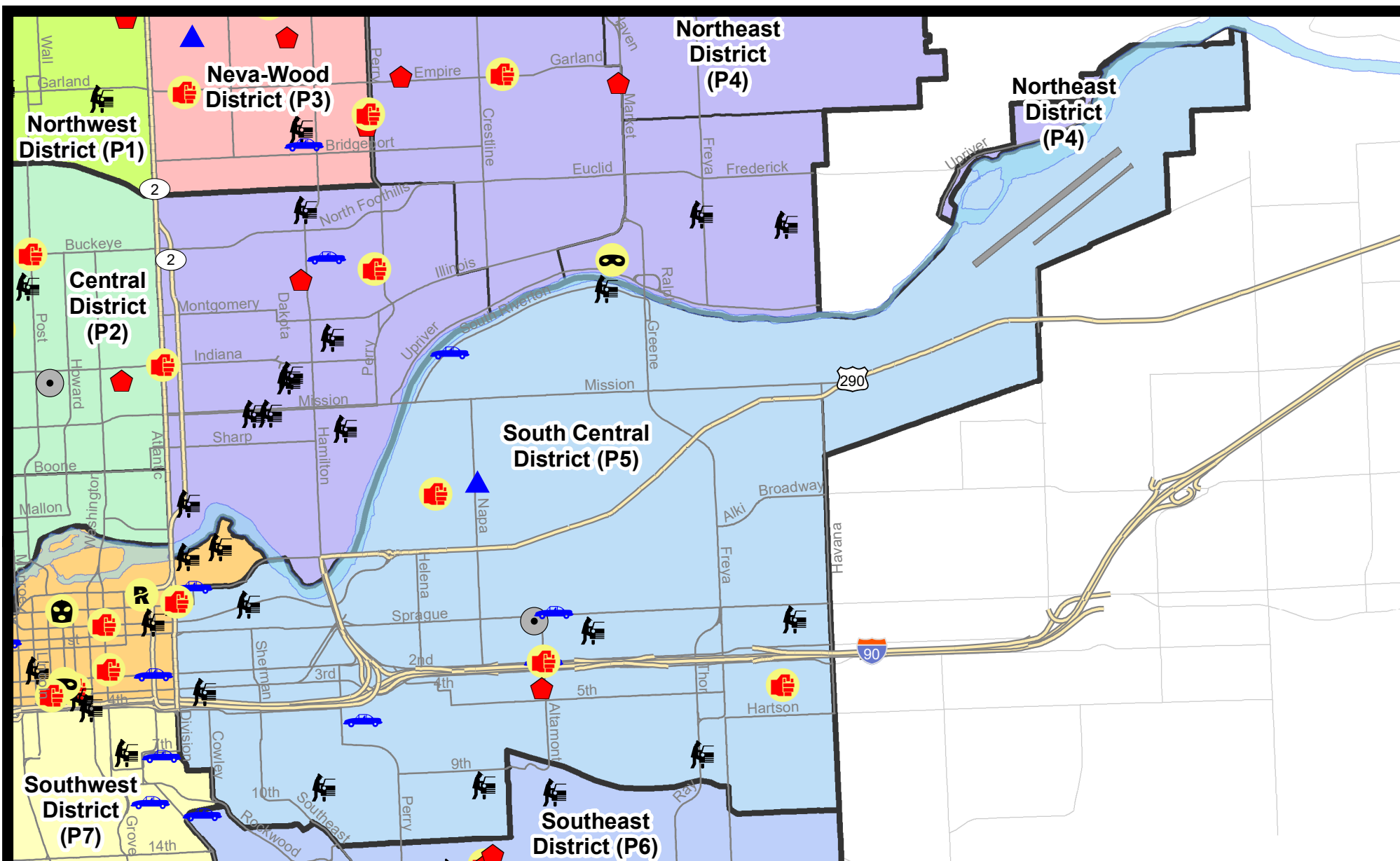
NIBRS Categories (Part 1 Selected)		7 Day Comparison			28 Day Comparison			YTD Comparison		
		Current	Prior	Percent	Current	Prior	Percent	Current	Prior	Percent
Violent	Criminal Homicide	0	0		0	0		2	1	100.00%
	Rape	0	0		2	3	-33.33%	16	28	-42.86%
	Robbery - Commercial	0	0		1	0		3	5	-40.00%
	Robbery - Person	0	0		0	4	-100.00%	24	19	26.32%
	Aggravated Assault - Non DV	2	1	100.00%	4	4	0.00%	49	56	-12.50%
	Aggravated Assault - DV	2	0		5	6	-16.67%	38	38	0.00%
Violent Total:		4	1	300.00%	12	17	-29.41%	132	147	-10.20%
Property	Burglary - Residential	1	1	0.00%	10	5	100.00%	48	88	-45.45%
	Burglary Garage	1	0		3	5	-40.00%	26	34	-23.53%
	Burglary Commercial	1	2	-50.00%	5	6	-16.67%	53	64	-17.19%
	Larceny	21	20	5.00%	87	108	-19.44%	724	852	-15.02%
	Vehicle Theft	5	3	66.67%	16	16	0.00%	108	139	-22.30%
	Arson	0	2	-100.00%	3	0		7	4	75.00%
Property Total:		29	28	3.57%	124	140	-11.43%	966	1181	-18.20%
Preliminary Part 1 Crime Totals:		33	29	13.79%	136	157	-13.38%	1098	1328	-17.32%
Current 7 Day Period:		8/18/2019 - 8/24/2019			Prior 7 Day Period:		8/11/2019 - 8/17/2019			
Current 28 Day Period:		7/28/2019 - 8/24/2019			Prior 28 Day Period:		6/30/2019 - 7/27/2019			
Current YTD Day Period:		1/1/2019 - 8/24/2019			Prior YTD Period:		1/1/2018 - 8/24/2018			

Prepared by SPD Crime Analysis Office - Monday, August 26, 2019

NOTE: SPD moved from UCR to the NIBRS reporting standard on 10/4/16 following the transition to a new RMS System. [Numbers on CompStat reports prior to this date should not be used as a comparison to those on this report.](#) Additional info on these reporting standards can be found on the FBI website: <https://ucr.fbi.gov/nibrs-overview>

This chart represents Preliminary counts of selected crime categories from Police Case Reports. Full statistical analysis to determine the confidence level of this data has not been performed. The % change columns on the preliminary counts differ from the percentage change on the NIBRS crime report, sometimes significantly. The CompStat report is designed for operational use and includes only selected NIBRS categories and coding less complex than full NIBRS rules. Official statistics for these and other NIBRS categories can be found on WASPC & FBI websites once available.





City of Spokane
South Central District (P5)
Selected
Crime Types
2019-08-18 to 2019-08-24

Prepared By:
Crime Analysis Unit
Spokane Police Department

Legend

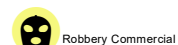
NIBRS Events



Criminal Homicide



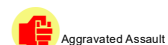
Rape



Robbery Commercial



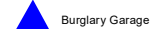
Robbery Person



Aggravated Assault



Burglary Residential



Burglary Garage



Burglary Commercial



Vehicle Prowling



Vehicle Theft



Arson

Cases Represent LERMS Crime Codes
 Points may indicate multiple events
 Note: Veh Prowl is only Larceny category displayed



For Additional Information on Incidents
 pertaining to an Area, Trend, or Pattern
 Contact Information Analysis

0 0.2 0.4 0.6 0.8 1 Miles



THIS IS NOT A LEGAL DOCUMENT:
 The information shown on this map is compiled
 from various sources and is subject to constant
 revision. Information shown on this map should
 not be used to determine the location of facilities
 in relationship to property lines, section lines,
 streets, etc.

Sunday - Saturday

8/18/2019 TO 8/24/2019

SE - South Central District (P5)



<u>A/C</u>	<u>Offense Statute</u>	<u>Address</u>	<u>Reported Date</u>	<u>Dist</u>
<u>SPC5EC</u>				
C	ASSAULT 2D	4000 E 5TH AVE	8/18/2019	P6
C	ASSAULT 2D	200 N DIVISION ST	8/24/2019	P8
C	ASSAULT 2D	E 2ND AVE / S ALTAMONT ST	8/24/2019	P6
C	BURGLARY 2D COMMERCIAL	2300 E SPRAGUE AVE	8/19/2019	P6
C	RESIDENTIAL BURGLARY	2300 E 4TH AVE	8/22/2019	P6
C	THEFT 1D ALL OTHER	3600 E BOONE AVE	8/23/2019	P5
C	THEFT 2D FROM BUILDING	2300 E 4TH AVE	8/22/2019	P6
C	THEFT 2D FROM MOTOR VEHICLE	N SHERMAN ST / E MARTIN LUTHER KING	8/19/2019	P5
C	THEFT 2D FROM MOTOR VEHICLE	900 E 9TH AVE	8/24/2019	P5
C	THEFT 3D ALL OTHER	100 E 2ND AVE	8/20/2019	P5
C	THEFT 3D ALL OTHER	900 E 10TH AVE	8/21/2019	P5
C	THEFT 3D CITY FROM MOTOR VEHICLE	4100 E SPRAGUE AVE	8/18/2019	P6
C	THEFT 3D FROM BUILDING	300 E 2ND AVE	8/22/2019	P5
C	THEFT 3D FROM BUILDING	400 S THOR ST	8/24/2019	P5
C	THEFT 3D FROM MOTOR VEHICLE	2700 E 1ST AVE	8/19/2019	P5
C	THEFT 3D FROM MOTOR VEHICLE	800 S THOR ST	8/19/2019	P5
C	THEFT 3D FROM MOTOR VEHICLE	1000 S NAPA ST	8/23/2019	P5
C	THEFT 3D FROM MOTOR VEHICLE	100 E 3RD AVE	8/24/2019	P5
C	THEFT 3D VEHICLE PARTS AND ACCESSORIES	1000 E 3RD AVE	8/19/2019	P5
C	THEFT 3D VEHICLE PARTS AND ACCESSORIES	2400 E SPRAGUE AVE	8/22/2019	P6
C	THEFT 3D VEHICLE PARTS AND ACCESSORIES	1000 E 3RD AVE	8/22/2019	P5
C	THEFT OF A FIREARM FROM MOTOR VEHICLE	200 N DIVISION ST	8/18/2019	P5
C	THEFT OF MOTOR VEHICLE	2400 E SPRAGUE AVE	8/22/2019	P6
C	THEFT OF MOTOR VEHICLE	1100 E CELESTA AVE	8/23/2019	P5
C	THEFT OF MOTOR VEHICLE	E SPOKANE FALLS BLVD / N PINE ST	8/24/2019	P8
C	THEFT OF MOTOR VEHICLE	E 2ND AVE / S ALTAMONT ST	8/24/2019	P6
<u>SPC5GP</u>				
C	ASSAULT 1D	1700 E MALLON AVE	8/20/2019	P6
C	BURGLARY 2D GARAGE	2000 E CATALDO AVE	8/22/2019	P5
C	THEFT 2D FROM BUILDING	1900 E SINTO AVE	8/18/2019	P5
C	THEFT 3D ALL OTHER	2600 E SOUTH RIVERTON AVE	8/19/2019	P5
C	THEFT 3D ALL OTHER	6100 E RUTTER AVE	8/21/2019	P5
C	THEFT 3D FROM MOTOR VEHICLE	2900 E SOUTH RIVERTON AVE	8/20/2019	P5
C	THEFT OF MOTOR VEHICLE	1800 E SOUTH RIVERTON AVE	8/20/2019	P5

POLICE SUMMARY - Ending: Saturday, August 24, 2019



SE - Southeast District (P6)

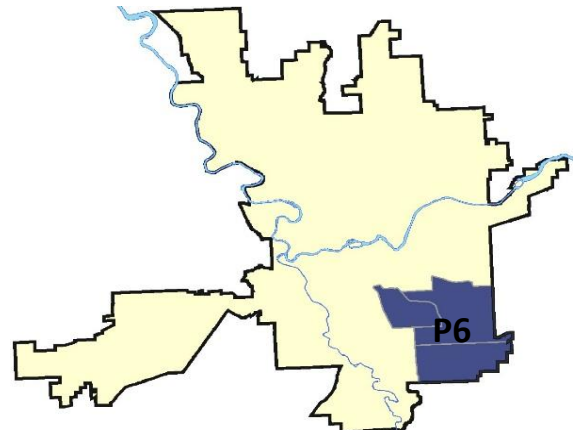
Preliminary IBR Counts

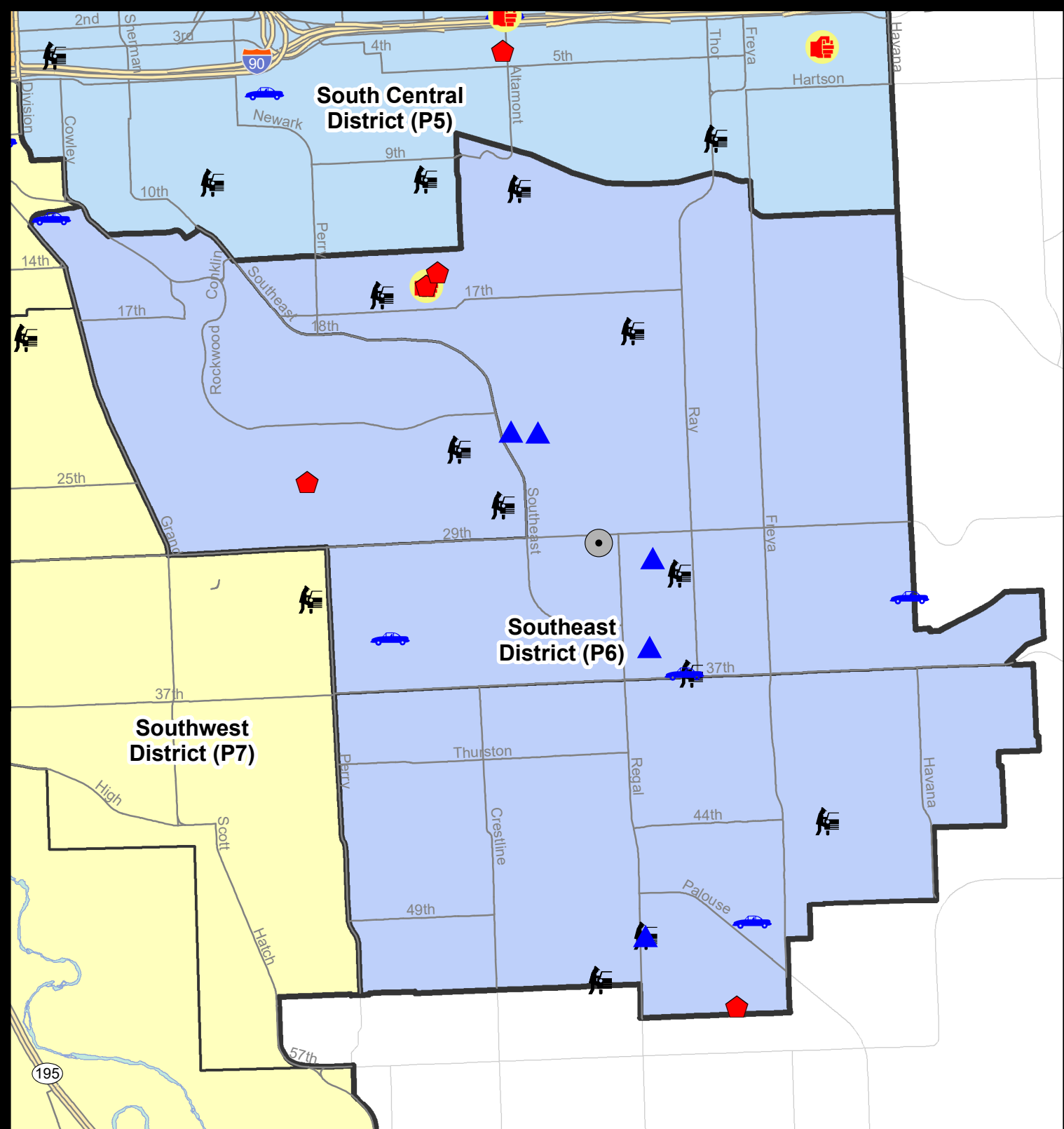
NIBRS Categories (Part 1 Selected)		7 Day Comparison			28 Day Comparison			YTD Comparison		
		Current	Prior	Percent	Current	Prior	Percent	Current	Prior	Percent
Violent	Criminal Homicide	0	0		0	0		0	0	
	Rape	0	0		0	4	-100.00%	9	11	-18.18%
	Robbery - Commercial	0	0		1	0		2	2	0.00%
	Robbery - Person	0	0		0	1	-100.00%	8	4	100.00%
	Aggravated Assault - Non DV	1	0		2	1	100.00%	14	23	-39.13%
	Aggravated Assault - DV	0	0		1	0		12	21	-42.86%
Violent Total:		1	0		4	6	-33.33%	45	61	-26.23%
Property	Burglary - Residential	4	0		8	12	-33.33%	47	69	-31.88%
	Burglary Garage	5	5	0.00%	13	7	85.71%	55	19	189.47%
	Burglary Commercial	1	1	0.00%	2	1	100.00%	8	10	-20.00%
	Larceny	20	18	11.11%	66	78	-15.38%	453	474	-4.43%
	Vehicle Theft	5	0		7	5	40.00%	49	51	-3.92%
	Arson	0	0		0	0		1	3	-66.67%
Property Total:		35	24	45.83%	96	103	-6.80%	613	626	-2.08%
Preliminary Part 1 Crime Totals:		36	24	50.00%	100	109	-8.26%	658	687	-4.22%
Current 7 Day Period:		8/18/2019 - 8/24/2019			Prior 7 Day Period:		8/11/2019 - 8/17/2019			
Current 28 Day Period:		7/28/2019 - 8/24/2019			Prior 28 Day Period:		6/30/2019 - 7/27/2019			
Current YTD Day Period:		1/1/2019 - 8/24/2019			Prior YTD Period:		1/1/2018 - 8/24/2018			

Prepared by SPD Crime Analysis Office - Monday, August 26, 2019

NOTE: SPD moved from UCR to the NIBRS reporting standard on 10/4/16 following the transition to a new RMS System. [Numbers on CompStat reports prior to this date should not be used as a comparison to those on this report.](#) Additional info on these reporting standards can be found on the FBI website: <https://ucr.fbi.gov/nibrs-overview>

This chart represents Preliminary counts of selected crime categories from Police Case Reports. Full statistical analysis to determine the confidence level of this data has not been performed. The % change columns on the preliminary counts differ from the percentage change on the NIBRS crime report, sometimes significantly. The CompStat report is designed for operational use and includes only selected NIBRS categories and coding less complex than full NIBRS rules. Official statistics for these and other NIBRS categories can be found on WASPC & FBI websites once available.
















City of Spokane
Southeast District (P6)
Selected Crime Codes
2019-08-18 to 2019-08-24


Prepared By:
Crime Analysis Unit
Spokane Police Department

Legend

 Criminal Homicide	 Robbery Person	 Burglary Commercial
 Rape	 Aggravated Assault	 Vehicle Prowling
 Robbery Commercial	 Burglary Residential	 Vehicle Theft
	 Burglary Garage	 Arson

*Cases Represent LERMS Crime Codes
 Points may indicate multiple events
 Note: Veh Prowl is only Larceny displayed*

0 0.15 0.3 0.6 Miles



Geographic Information System

SPokane Police Department

*THIS IS NOT A LEGAL DOCUMENT:
 The information shown on this map is compiled from various sources and is subject to constant revision. Information shown on this map should not be used to determine the location of facilities in relationship to property lines, section lines, streets, etc.*

For Additional Information on Incidents pertaining to an Area, Trend, or Pattern Contact Information Analysis

Sunday - Saturday

SE - Southeast District (P6)

8/18/2019 TO 8/24/2019



<u>A/C</u>	<u>Offense Statute</u>	<u>Address</u>	<u>Reported Date</u>	<u>Dist</u>
<u>SPC6LH</u>				
C	ASSAULT 2D	1900 E 16TH AVE	8/19/2019	P6
C	BURGLARY 1D FROM RESIDENCE	1900 E 16TH AVE	8/19/2019	P6
C	BURGLARY 2D COMMERCIAL	2800 E 29TH AVE	8/19/2019	P6
C	BURGLARY 2D GARAGE	2300 S SOUTHEAST BLVD	8/18/2019	P6
C	BURGLARY 2D GARAGE	2300 S SOUTHEAST BLVD	8/20/2019	P6
C	BURGLARY 2D GARAGE	3000 E 30TH AVE	8/22/2019	P6
C	BURGLARY 2D GARAGE	3000 E 35TH AVE	8/23/2019	P6
C	IBR Purposes Only - Motor Vehicle Theft	4200 E 33RD AVE	8/20/2019	P6
C	MAIL THEFT	2000 E 35TH AVE	8/21/2019	P6
C	RESIDENTIAL BURGLARY	2000 E 15TH AVE	8/21/2019	P6
C	THEFT 2D ALL OTHER	2400 E DEERWOOD CT	8/21/2019	P6
C	THEFT 2D FROM MOTOR VEHICLE	1100 S WOODFERN ST	8/18/2019	P6
C	THEFT 2D FROM MOTOR VEHICLE	3000 E 19TH AVE	8/20/2019	P6
C	THEFT 2D FROM MOTOR VEHICLE	3100 E 31ST AVE	8/24/2019	P6
C	THEFT 3D ALL OTHER	2000 E 35TH AVE	8/21/2019	P6
C	THEFT 3D FROM BUILDING	2200 S SOUTHEAST BLVD	8/20/2019	P6
C	THEFT 3D FROM MOTOR VEHICLE	1700 E 16TH AVE	8/20/2019	P6
C	THEFT 3D FROM MOTOR VEHICLE	3100 E 37TH AVE	8/24/2019	P6
C	THEFT 3D VEHICLE PARTS AND ACCESSORIES	1700 E 34TH AVE	8/21/2019	P5
C	THEFT 3D VEHICLE PARTS AND ACCESSORIES	3100 S MT VERNON ST	8/22/2019	P6
C	THEFT OF A FIREARM ALL OTHER LOCATIONS	1100 S WOODFERN ST	8/18/2019	P6
C	THEFT OF A FIREARM FROM BUILDING	2000 E 15TH AVE	8/21/2019	P6
C	THEFT OF MOTOR VEHICLE	1700 E 34TH AVE	8/21/2019	P5
C	THEFT OF MOTOR VEHICLE	3100 E 37TH AVE	8/21/2019	P6
<u>SPC6RW</u>				
A	RESIDENTIAL BURGLARY	1300 E 26TH AVE	8/23/2019	P6
C	THEFT 3D FROM MOTOR VEHICLE	2700 S STONE ST	8/19/2019	P6
C	THEFT 3D FROM MOTOR VEHICLE	2400 S CRESTLINE ST	8/21/2019	P6
C	THEFT OF MOTOR VEHICLE	100 E 12TH AVE	8/23/2019	P6
<u>SPC6SG</u>				
C	BURGLARY 2D GARAGE	5000 S REGAL ST	8/23/2019	P6
C	RESIDENTIAL BURGLARY	3300 E 55TH AVE	8/18/2019	P6
C	THEFT 2D FROM MOTOR VEHICLE	2500 E 53RD AVE	8/22/2019	P6
C	THEFT 3D CITY SHOPLIFTING	4900 S REGAL ST	8/24/2019	P5
C	THEFT 3D FROM MOTOR VEHICLE	2500 E 53RD AVE	8/22/2019	P6
A	THEFT 3D FROM MOTOR VEHICLE	5000 S REGAL ST	8/22/2019	P6
C	THEFT 3D FROM MOTOR VEHICLE	4400 S JULIA ST	8/23/2019	P6

<u>A/C</u>	<u>Offense Statute</u>	<u>Address</u>	<u>Reported Date</u>	<u>Dist</u>
C	THEFT OF MOTOR VEHICLE	4900 S THOR ST	8/18/2019	P6

POLICE SUMMARY - Ending: Saturday, August 24, 2019



SW - Southwest District (P7)

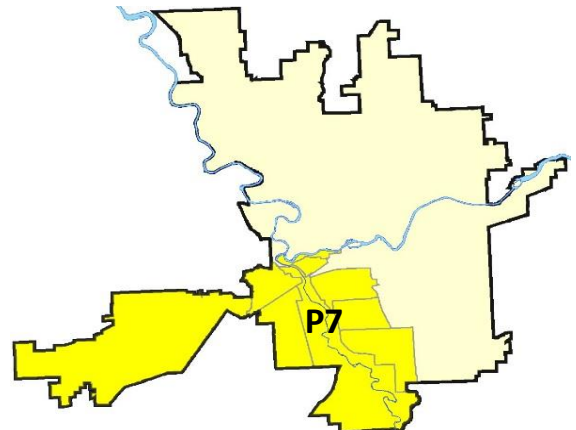
Preliminary IBR Counts

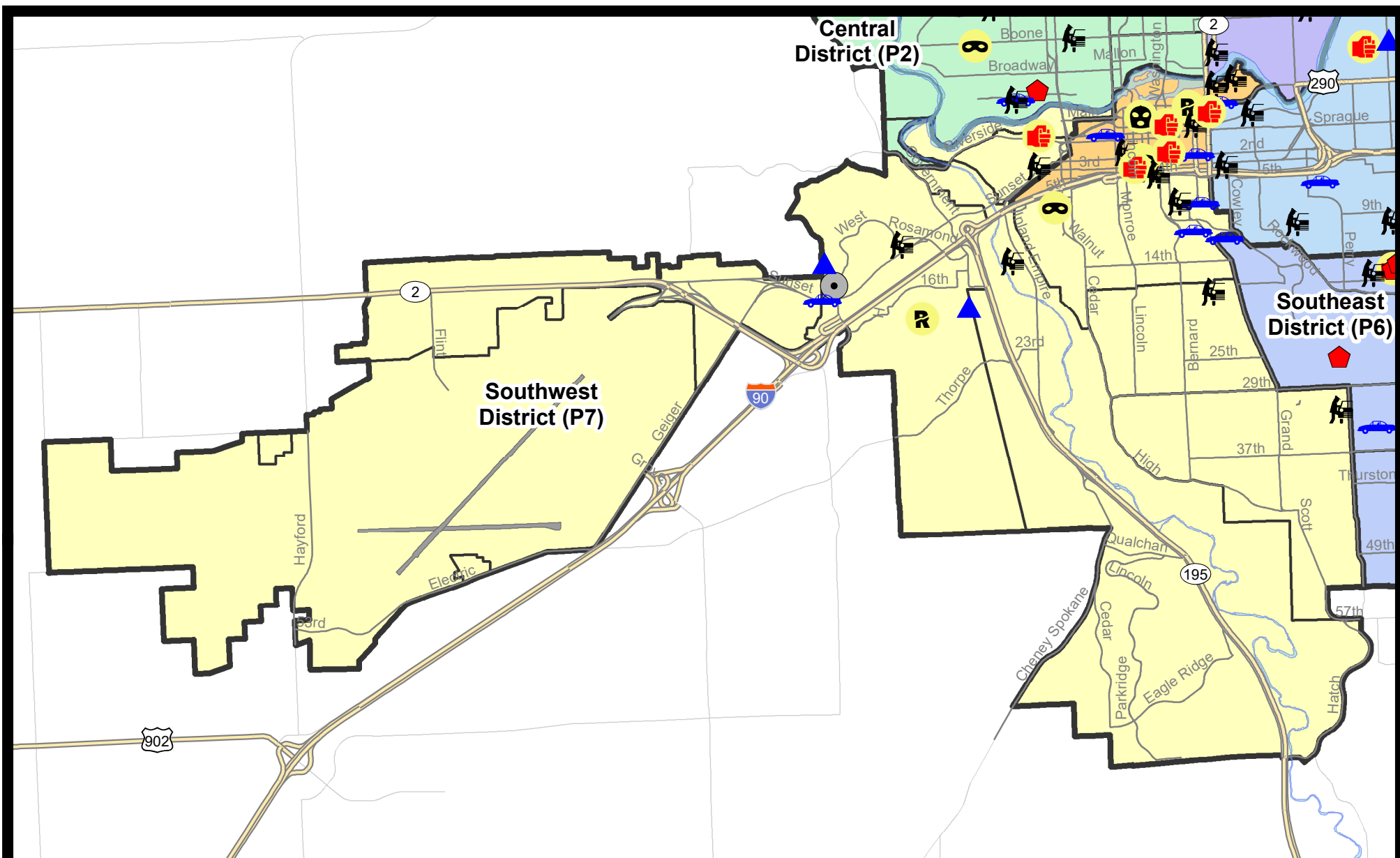
NIBRS Categories (Part 1 Selected)		7 Day Comparison			28 Day Comparison			YTD Comparison		
		Current	Prior	Percent	Current	Prior	Percent	Current	Prior	Percent
Violent	Criminal Homicide	0	0		0	0		0	0	
	Rape	1	1	0.00%	3	2	50.00%	17	21	-19.05%
	Robbery - Commercial	0	0		0	1	-100.00%	1	3	-66.67%
	Robbery - Person	1	1	0.00%	2	2	0.00%	12	16	-25.00%
	Aggravated Assault - Non DV	0	1	-100.00%	5	7	-28.57%	46	39	17.95%
	Aggravated Assault - DV	1	1	0.00%	6	1	500.00%	29	29	0.00%
Violent Total:		3	4	-25.00%	16	13	23.08%	105	108	-2.78%
Property	Burglary - Residential	0	1	-100.00%	6	11	-45.45%	84	90	-6.67%
	Burglary Garage	2	0		8	11	-27.27%	61	49	24.49%
	Burglary Commercial	1	0		2	2	0.00%	33	22	50.00%
	Larceny	22	27	-18.52%	95	98	-3.06%	772	792	-2.53%
	Vehicle Theft	3	1	200.00%	12	10	20.00%	74	136	-45.59%
	Arson	0	0		1	0		2	2	0.00%
Property Total:		28	29	-3.45%	124	132	-6.06%	1026	1091	-5.96%
Preliminary Part 1 Crime Totals:		31	33	-6.06%	140	145	-3.45%	1131	1199	-5.67%
Current 7 Day Period:		8/18/2019 - 8/24/2019			Prior 7 Day Period:		8/11/2019 - 8/17/2019			
Current 28 Day Period:		7/28/2019 - 8/24/2019			Prior 28 Day Period:		6/30/2019 - 7/27/2019			
Current YTD Day Period:		1/1/2019 - 8/24/2019			Prior YTD Period:		1/1/2018 - 8/24/2018			

Prepared by SPD Crime Analysis Office - Monday, August 26, 2019

NOTE: SPD moved from UCR to the NIBRS reporting standard on 10/4/16 following the transition to a new RMS System. [Numbers on CompStat reports prior to this date should not be used as a comparison to those on this report.](#) Additional info on these reporting standards can be found on the FBI website: <https://ucr.fbi.gov/nibrs-overview>

This chart represents Preliminary counts of selected crime categories from Police Case Reports. Full statistical analysis to determine the confidence level of this data has not been performed. The % change columns on the preliminary counts differ from the percentage change on the NIBRS crime report, sometimes significantly. The CompStat report is designed for operational use and includes only selected NIBRS categories and coding less complex than full NIBRS rules. Official statistics for these and other NIBRS categories can be found on WASPC & FBI websites once available.

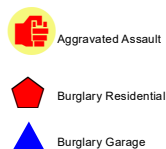





City of Spokane
Southwest District (P7)
Selected
Crime Types
2019-08-18 to 2019-08-24
 Prepared By:
 Crime Analysis Unit
 Spokane Police Department

Legend

NIBRS Events



Cases Represent LERMS Crime Codes
 Points may indicate multiple events
 Note: Veh Prowl is only Larceny category displayed



For Additional Information on Incidents
 pertaining to an Area, Trend, or Pattern
 Contact Information Analysis

0 0.2 0.4 0.6 0.8 1 1.2 1.4 1.6 Miles



THIS IS NOT A LEGAL DOCUMENT:
 The information shown on this map is compiled
 from various sources and is subject to constant
 revision. Information shown on this map should
 not be used to determine the location of facilities
 in relationship to property lines, section lines,
 streets, etc.



Sunday - Saturday

SE - Southwest District (P7)

8/18/2019 TO 8/24/2019



<u>A/C</u>	<u>Offense Statute</u>	<u>Address</u>	<u>Reported Date</u>	<u>Dist</u>
<u>SPD7BA</u>				
C	ASSAULT 2D	1800 W RIVERSIDE AVE	8/22/2019	P7
C	THEFT 3D FROM MOTOR VEHICLE	1800 W 3RD AVE	8/20/2019	P7
<u>SPD7CH</u>				
C	MAIL THEFT	600 S MONROE ST	8/23/2019	P7
C	ROBBERY 1D PERSON	1600 W 7TH AVE	8/20/2019	P7
C	THEFT 1D ALL OTHER	700 W 5TH AVE	8/19/2019	P7
C	THEFT 2D ALL OTHER	1500 S CEDAR ST	8/18/2019	P7
C	THEFT 3D ALL OTHER	400 W 15TH AVE	8/18/2019	P7
C	THEFT 3D FROM BUILDING	900 S COWLEY ST	8/20/2019	P7
C	THEFT 3D FROM BUILDING	600 S CEDAR ST	8/24/2019	P7
C	THEFT 3D FROM MOTOR VEHICLE	500 W 4TH AVE	8/19/2019	P7
C	THEFT 3D FROM MOTOR VEHICLE	300 W 7TH AVE	8/20/2019	P7
C	THEFT 3D VEHICLE PARTS AND ACCESSORIES	1500 S TACOMA ST	8/24/2019	P7
C	THEFT OF MOTOR VEHICLE	100 W 8TH AVE	8/19/2019	P5
C	THEFT OF MOTOR VEHICLE	100 W CLIFF DR	8/20/2019	P6
<u>SPD7CS</u>				
C	THEFT 3D ALL OTHER	3400 S GRAND BLVD	8/19/2019	P7
C	THEFT 3D FROM MOTOR VEHICLE	1300 E 32ND AVE	8/24/2019	P7
<u>SPD7GT</u>				
C	BURGLARY 2D GARAGE	1700 S CANYON WOODS LN	8/23/2019	P7
C	RAPE 3D		8/21/2019	P7
C	THEFT 3D FROM BUILDING	2600 W WESTWOOD LN	8/20/2019	P7
<u>SPD7LC</u>				
C	MAIL THEFT	1900 S CHESTNUT ST	8/22/2019	P7
C	THEFT 3D FROM MOTOR VEHICLE	2100 W 13TH AVE	8/22/2019	P7
C	THEFT 3D SHOPLIFTING	4000 S CHENEY SPOKANE RD	8/21/2019	P7
<u>SPD7MC</u>				
A	THEFT 3D FROM MOTOR VEHICLE	0 W 18TH AVE	8/18/2019	P5
<u>SPD7WH</u>				
C	BURGLARY 2D COMMERCIAL	1500 S RUSTLE ST	8/20/2019	P7
C	BURGLARY 2D GARAGE	4300 W DESKA DR	8/19/2019	P7
C	IBR Purposes Only - Motor Vehicle Theft	4300 W SUNSET HWY	8/22/2019	P7
C	MAIL THEFT	3100 W HARTSON AVE	8/21/2019	P7
C	THEFT 2D FROM BUILDING	1500 S RUSTLE ST	8/20/2019	P7
C	THEFT 3D ALL OTHER	W SUNSET BLVD / S RUSTLE ST	8/18/2019	P7
C	THEFT 3D FROM MOTOR VEHICLE	3400 W ROSAMOND AVE	8/18/2019	P7

For protection of victim privacy, the entire address on sexual assault crimes has been redacted.

<u>A/C</u>	<u>Offense Statute</u>	<u>Address</u>	<u>Reported Date</u>	<u>Dist</u>
C	THEFT 3D VEHICLE PARTS AND ACCESSORIES	4300 W DESKA DR	8/19/2019	P7

SPOKANE POLICE DEPARTMENT

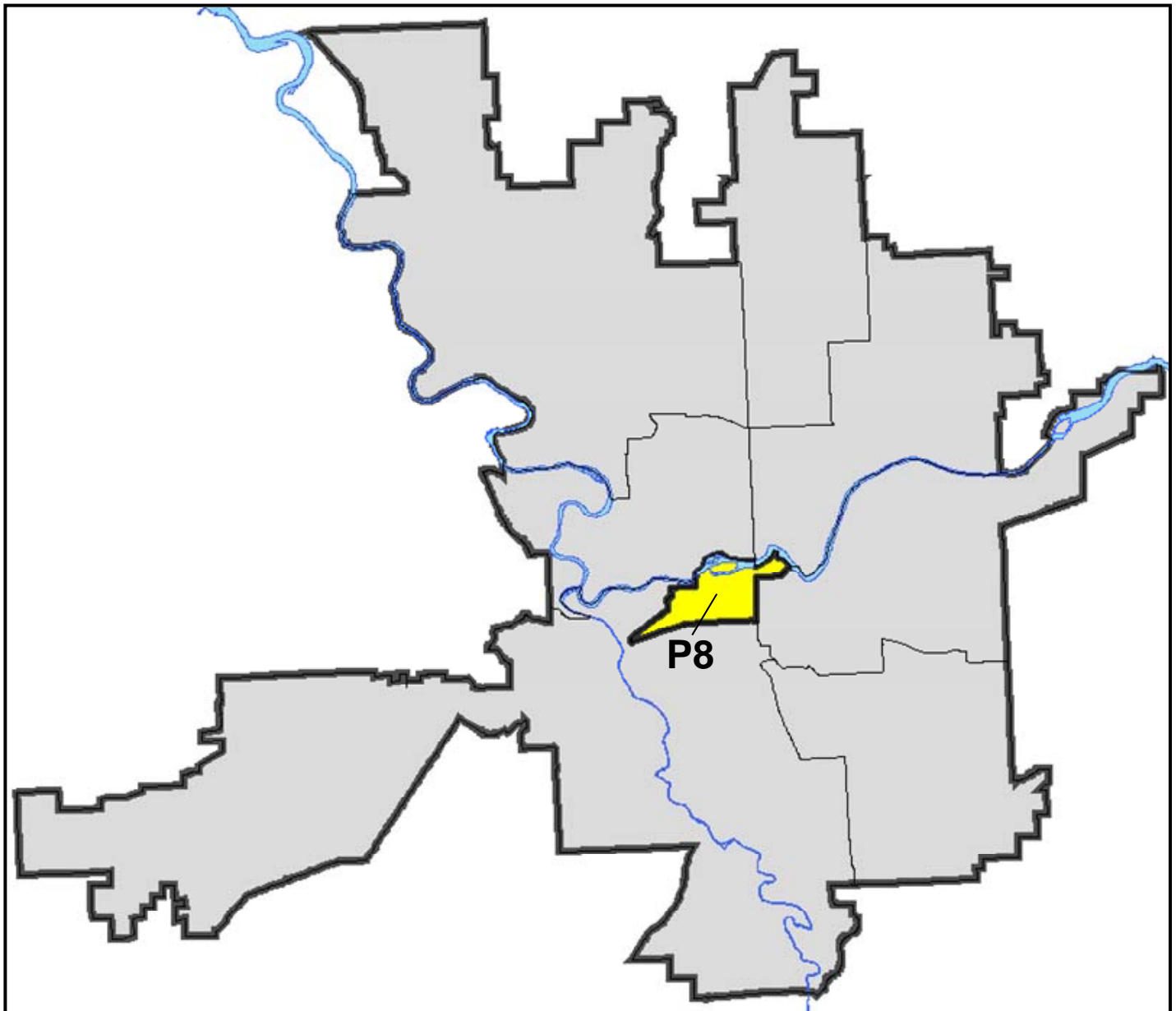
DOWNTOWN

Police Service Area



PSA Commander

Captain David Singley



POLICE SUMMARY - Ending: Saturday, August 24, 2019

DOWNTOWN PRECINCT (P8)



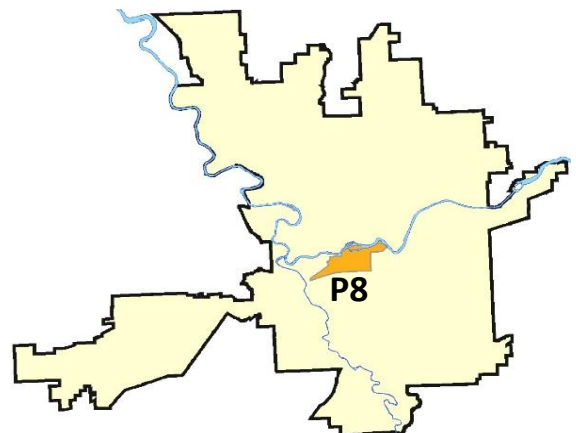
Preliminary IBR Counts

NIBRS Categories (Part 1 Selected)		7 Day Comparison			28 Day Comparison			YTD Comparison		
		Current	Prior	Percent	Current	Prior	Percent	Current	Prior	Percent
Violent	Criminal Homicide	0	0		0	0		0	0	
	Rape	2	2	0.00%	8	1	700.00%	25	29	-13.79%
	Robbery - Commercial	1	2	-50.00%	6	1	500.00%	8	5	60.00%
	Robbery - Person	1	0		5	7	-28.57%	29	27	7.41%
	Aggravated Assault - Non DV	3	1	200.00%	8	15	-46.67%	73	92	-20.65%
	Aggravated Assault - DV	1	0		3	1	200.00%	10	15	-33.33%
Violent Total:		8	5	60.00%	30	25	20.00%	145	168	-13.69%
Property	Burglary - Residential	0	1	-100.00%	1	2	-50.00%	12	17	-29.41%
	Burglary Garage	0	0		0	0		0	0	
	Burglary Commercial	0	5	-100.00%	10	10	0.00%	53	43	23.26%
	Larceny	15	21	-28.57%	72	87	-17.24%	626	771	-18.81%
	Vehicle Theft	2	0		5	4	25.00%	42	49	-14.29%
	Arson	0	0		0	1	-100.00%	6	5	20.00%
Property Total:		17	27	-37.04%	88	104	-15.38%	739	885	-16.50%
Preliminary Part 1 Crime Totals:		25	32	-21.88%	118	129	-8.53%	884	1053	-16.05%
Current 7 Day Period:		8/18/2019 - 8/24/2019			Prior 7 Day Period:		8/11/2019 - 8/17/2019			
Current 28 Day Period:		7/28/2019 - 8/24/2019			Prior 28 Day Period:		6/30/2019 - 7/27/2019			
Current YTD Day Period:		1/1/2019 - 8/24/2019			Prior YTD Period:		1/1/2018 - 8/24/2018			

Prepared by SPD Crime Analysis Office - Monday, August 26, 2019

NOTE: SPD moved from UCR to the NIBRS reporting standard on 10/4/16 following the transition to a new RMS System. [Numbers on CompStat reports prior to this date should not be used as a comparison to those on this report.](#) Additional info on these reporting standards can be found on the FBI website: <https://ucr.fbi.gov/nibrs-overview>

This chart represents Preliminary counts of selected crime categories from Police Case Reports. Full statistical analysis to determine the confidence level of this data has not been performed. The % change columns on the preliminary counts differ from the percentage change on the NIBRS crime report, sometimes significantly. The CompStat report is designed for operational use and includes only selected NIBRS categories and coding less complex than full NIBRS rules. Official statistics for these and other NIBRS categories can be found on WASPC & FBI websites once available.



Sunday - Saturday

SW - Downtown District (P8)

8/18/2019 TO 8/24/2019



<u>A/C</u>	<u>Offense Statute</u>	<u>Address</u>	<u>Reported Date</u>	<u>Dist</u>
<u>SPD8RS</u>				
C	ASSAULT 1D	200 S HOWARD ST	8/21/2019	P8
C	ASSAULT 2D	100 S WASHINGTON ST	8/19/2019	P8
C	ASSAULT 2D	W RIVERSIDE AVE / N WASHINGTON ST	8/22/2019	P8
C	ASSAULT 4D WEAPON	W 3RD AVE / S POST ST	8/18/2019	P8
A	BURGLARY 2D FENCED AREA	600 W RIVERSIDE AVE	8/18/2019	P8
C	IBR Purposes Only - Robbery	N WALL ST / W MAIN AVE	8/19/2019	P8
C	RAPE 2D		8/23/2019	P2
C	RAPE 2D ORAL/ANAL OR SAME SEX		8/18/2019	P8
C	ROBBERY 1D PERSON	200 S WALL ST	8/18/2019	P8
C	THEFT 2D ALL OTHER	0 S POST ST	8/19/2019	P8
C	THEFT 2D ALL OTHER	700 W RIVERSIDE AVE	8/22/2019	P8
C	THEFT 2D FROM MOTOR VEHICLE	100 S LINCOLN ST	8/19/2019	P8
C	THEFT 2D FROM MOTOR VEHICLE	400 N RIVERPOINT BLVD	8/20/2019	P8
C	THEFT 2D FROM MOTOR VEHICLE	W RIVERSIDE AVE / N BROWNE ST	8/20/2019	P8
C	THEFT 2D FROM MOTOR VEHICLE	500 W 3RD AVE	8/23/2019	P8
C	THEFT 3D ALL OTHER	300 N SPOKANE FALLS CT	8/19/2019	P8
C	THEFT 3D ALL OTHER	1000 W 2ND AVE	8/23/2019	P8
C	THEFT 3D CITY SHOPLIFTING	100 N HOWARD ST	8/21/2019	P8
C	THEFT 3D FROM BUILDING	700 W RIVERSIDE AVE	8/19/2019	P8
C	THEFT 3D FROM BUILDING	900 W MAIN AVE	8/21/2019	P8
C	THEFT 3D FROM MOTOR VEHICLE	600 N RIVERPOINT BLVD	8/18/2019	P8
C	THEFT 3D SHOPLIFTING	100 N HOWARD ST	8/20/2019	P8
C	THEFT 3D VEHICLE PARTS AND ACCESSORIES	S MCCLELLAN ST / W 3RD AVE	8/19/2019	P8
C	THEFT OF MOTOR VEHICLE	W 2ND AVE / S BROWNE ST	8/24/2019	P8
A	THEFT OF MOTOR VEHICLE	W SPRAGUE AVE / N MADISON ST	8/24/2019	P8

POLICE SUMMARY - Ending: Saturday, August 24, 2019



Other Jurisdiction or Unk District

Preliminary IBR Counts

NIBRS Categories (Part 1 Selected)		7 Day Comparison			28 Day Comparison			YTD Comparison		
		Current	Prior	Percent	Current	Prior	Percent	Current	Prior	Percent
Violent	Criminal Homicide	0	0		0	0		0	0	
	Rape	0	0		0	1	-100.00%	6	6	0.00%
	Robbery - Commercial	0	0		0	0		0	0	
	Robbery - Person	0	0		0	0		0	0	
	Aggravated Assault - Non DV	0	0		0	0		3	1	200.00%
	Aggravated Assault - DV	0	0		0	0		2	1	100.00%
Violent Total:		0	0		0	1	-100.00%	11	8	37.50%
Property	Burglary - Residential	0	0		0	0		1	2	-50.00%
	Burglary Garage	0	0		2	0		2	0	
	Burglary Commercial	0	0		0	0		1	2	-50.00%
	Larceny	0	2	-100.00%	5	3	66.67%	19	20	-5.00%
	Vehicle Theft	0	0		0	1	-100.00%	4	5	-20.00%
	Arson	0	0		0	0		0	0	
Property Total:		0	2	-100.00%	7	4	75.00%	27	29	-6.90%
Preliminary Part 1 Crime Totals:		0	2	-100.00%	7	5	40.00%	38	37	2.70%
Current 7 Day Period:		8/18/2019 - 8/24/2019			Prior 7 Day Period:		8/11/2019 - 8/17/2019			
Current 28 Day Period:		7/28/2019 - 8/24/2019			Prior 28 Day Period:		6/30/2019 - 7/27/2019			
Current YTD Day Period:		1/1/2019 - 8/24/2019			Prior YTD Period:		1/1/2018 - 8/24/2018			

Prepared by SPD Crime Analysis Office - Monday, August 26, 2019

NOTE: SPD moved from UCR to the NIBRS reporting standard on 10/4/16 following the transition to a new RMS System. [Numbers on CompStat reports prior to this date should not be used as a comparison to those on this report.](#) Additional info on these reporting standards can be found on the FBI website: <https://ucr.fbi.gov/nibrs-overview>

This chart represents Preliminary counts of selected crime categories from Police Case Reports. Full statistical analysis to determine the confidence level of this data has not been performed. The % change columns on the preliminary counts differ from the percentage change on the NIBRS crime report, sometimes significantly. The CompStat report is designed for operational use and includes only selected NIBRS categories and coding less complex than full NIBRS rules. Official statistics for these and other NIBRS categories can be found on WASPC & FBI websites once available.

Sunday - Saturday

8/18/2019 TO 8/24/2019

Other Jurisdiction/Unk District



A/C **Offense Statute**

Address

Reported Date

Dist

#Type!

#Typ