

# SPOKANE POLICE DEPARTMENT

## PRELIMINARY CITYWIDE **IBR** CRIME REPORT



### Preliminary IBR Counts

CHIEF OF POLICE

Craig Meidl

Period Ending: Saturday, July 20, 2019

NIBRS Categories (Part 1 Selected)		7 Day Comparison			28 Day Comparison			YTD Comparison		
		Current	Prior	Percent	Current	Prior	Percent	Current	Prior	Percent
Violent	Criminal Homicide	1	0		1	0		3	5	-40.00%
	Rape	3	4	-25.00%	21	21	0.00%	145	197	-26.40%
	Robbery - Commercial	1	0		6	5	20.00%	45	44	2.27%
	Robbery - Person	8	7	14.29%	25	15	66.67%	114	121	-5.79%
	Aggravated Assault - Non DV	15	14	7.14%	52	40	30.00%	323	379	-14.78%
	Aggravated Assault - DV	9	8	12.50%	29	30	-3.33%	190	247	-23.08%
	Violent Total:		37	33	12.12%	134	111	20.72%	820	993
Property	Burglary - Residential	16	20	-20.00%	81	66	22.73%	478	587	-18.57%
	Burglary Garage	8	11	-27.27%	39	51	-23.53%	310	312	-0.64%
	Burglary Commercial	9	10	-10.00%	28	34	-17.65%	232	228	1.75%
	Larceny	224	234	-4.27%	858	921	-6.84%	5802	6938	-16.37%
	Vehicle Theft	29	30	-3.33%	120	109	10.09%	744	974	-23.61%
	Arson	1	1	0.00%	6	5	20.00%	27	26	3.85%
	Property Total:		287	306	-6.21%	1132	1186	-4.55%	7593	9065
Preliminary Part 1 Crime Totals:		324	339	-4.42%	1266	1297	-2.39%	8413	10058	-16.36%
Current 7 Day Period:		7/14/2019 - 7/20/2019			Prior 7 Day Period:		7/7/2019 - 7/13/2019			
Current 28 Day Period:		6/23/2019 - 7/20/2019			Prior 28 Day Period:		5/26/2019 - 6/22/2019			
Current YTD Day Period:		1/1/2019 - 7/20/2019			Prior YTD Period:		1/1/2018 - 7/20/2018			

Prepared by SPD Crime Analysis Office - Monday, July 22, 2019

**NOTE:** SPD moved from UCR to the NIBRS reporting standard on 10/4/16 following the transition to a new RMS System. [Numbers on CompStat reports prior to this date should not be used as a comparison to those on this report.](#) Additional info on these reporting standards can be found on the FBI website: <https://ucr.fbi.gov/nibrs-overview>

This chart represents Preliminary counts of selected crime categories from Police Case Reports. Full statistical analysis to determine the confidence level of this data has not been performed. The % change columns on the preliminary counts differ from the percentage change on the NIBRS crime report, sometimes significantly. The CompStat report is designed for operational use and includes only selected NIBRS categories and coding less complex than full NIBRS rules. Official statistics for these and other NIBRS categories can be found on WASPC & FBI websites once available.



# SPOKANE POLICE DEPARTMENT



## NORTH Police Service Area

### PSA Commander

**Captain Mark Griffiths**

**Northwest District (P1)**

**Central District (P2)**

**Neva-Wood District (P3)**

**Northeast District (P4)**



POLICE SUMMARY - Ending: Saturday, July 20, 2019

## ***NORTH PRECINCT (P1, P2, P3, and P4)***



### Preliminary IBR Counts

NIBRS Categories (Part 1 Selected)		7 Day Comparison			28 Day Comparison			YTD Comparison		
		Current	Prior	Percent	Current	Prior	Percent	Current	Prior	Percent
Violent	Criminal Homicide	1	0		1	0		1	4	-75.00%
	Rape	1	0		10	11	-9.09%	86	112	-23.21%
	Robbery - Commercial	0	0		4	5	-20.00%	39	32	21.88%
	Robbery - Person	2	4	-50.00%	11	6	83.33%	49	71	-30.99%
	Aggravated Assault - Non DV	8	11	-27.27%	30	17	76.47%	166	202	-17.82%
	Aggravated Assault - DV	7	6	16.67%	22	17	29.41%	119	163	-26.99%
Violent Total:		19	21	-9.52%	78	56	39.29%	460	584	-21.23%
Property	Burglary - Residential	10	12	-16.67%	53	47	12.77%	320	372	-13.98%
	Burglary Garage	4	6	-33.33%	18	33	-45.45%	202	228	-11.40%
	Burglary Commercial	3	4	-25.00%	12	17	-29.41%	108	115	-6.09%
	Larceny	136	137	-0.73%	502	589	-14.77%	3651	4558	-19.90%
	Vehicle Theft	21	24	-12.50%	85	75	13.33%	517	640	-19.22%
	Arson	1	1	0.00%	4	2	100.00%	15	14	7.14%
Property Total:		175	184	-4.89%	674	763	-11.66%	4813	5927	-18.80%
Preliminary Part 1 Crime Totals:		194	205	-5.37%	752	819	-8.18%	5273	6511	-19.01%
Current 7 Day Period:		7/14/2019 - 7/20/2019			Prior 7 Day Period:		7/7/2019 - 7/13/2019			
Current 28 Day Period:		6/23/2019 - 7/20/2019			Prior 28 Day Period:		5/26/2019 - 6/22/2019			
Current YTD Day Period:		1/1/2019 - 7/20/2019			Prior YTD Period:		1/1/2018 - 7/20/2018			

Prepared by SPD Crime Analysis Office - Monday, July 22, 2019

**NOTE:** SPD moved from UCR to the NIBRS reporting standard on 10/4/16 following the transition to a new RMS System. [Numbers on CompStat reports prior to this date should not be used as a comparison to those on this report.](#) Additional info on these reporting standards can be found on the FBI website: <https://ucr.fbi.gov/nibrs-overview>

This chart represents Preliminary counts of selected crime categories from Police Case Reports. Full statistical analysis to determine the confidence level of this data has not been performed. The % change columns on the preliminary counts differ from the percentage change on the NIBRS crime report, sometimes significantly. The CompStat report is designed for operational use and includes only selected NIBRS categories and coding less complex than full NIBRS rules. Official statistics for these and other NIBRS categories can be found on WASPC & FBI websites once available.



POLICE SUMMARY - Ending: Saturday, July 20, 2019



## NW - Northwest District (P1)

### Preliminary IBR Counts

NIBRS Categories (Part 1 Selected)		7 Day Comparison			28 Day Comparison			YTD Comparison		
		Current	Prior	Percent	Current	Prior	Percent	Current	Prior	Percent
<b>Violent</b>	Criminal Homicide	0	0		0	0		0	1	-100.00%
	Rape	0	0		5	2	150.00%	20	24	-16.67%
	Robbery - Commercial	0	0		0	1	-100.00%	5	4	25.00%
	Robbery - Person	1	0		2	0		6	10	-40.00%
	Aggravated Assault - Non DV	2	1	100.00%	6	1	500.00%	23	29	-20.69%
	Aggravated Assault - DV	1	1	0.00%	4	4	0.00%	30	22	36.36%
<b>Violent Total:</b>		4	2	100.00%	17	8	112.50%	84	90	-6.67%
<b>Property</b>	Burglary - Residential	2	2	0.00%	11	6	83.33%	72	90	-20.00%
	Burglary Garage	1	2	-50.00%	5	10	-50.00%	63	52	21.15%
	Burglary Commercial	1	2	-50.00%	4	2	100.00%	19	17	11.76%
	Larceny	35	31	12.90%	104	115	-9.57%	685	910	-24.73%
	Vehicle Theft	3	3	0.00%	17	14	21.43%	90	95	-5.26%
	Arson	0	1	-100.00%	1	0		4	2	100.00%
<b>Property Total:</b>		42	41	2.44%	142	147	-3.40%	933	1166	-19.98%
<b>Preliminary Part 1 Crime Totals:</b>		46	43	6.98%	159	155	2.58%	1017	1256	-19.03%
<b>Current 7 Day Period:</b>		7/14/2019 - 7/20/2019			<b>Prior 7 Day Period:</b>		7/7/2019 - 7/13/2019			
<b>Current 28 Day Period:</b>		6/23/2019 - 7/20/2019			<b>Prior 28 Day Period:</b>		5/26/2019 - 6/22/2019			
<b>Current YTD Day Period:</b>		1/1/2019 - 7/20/2019			<b>Prior YTD Period:</b>		1/1/2018 - 7/20/2018			

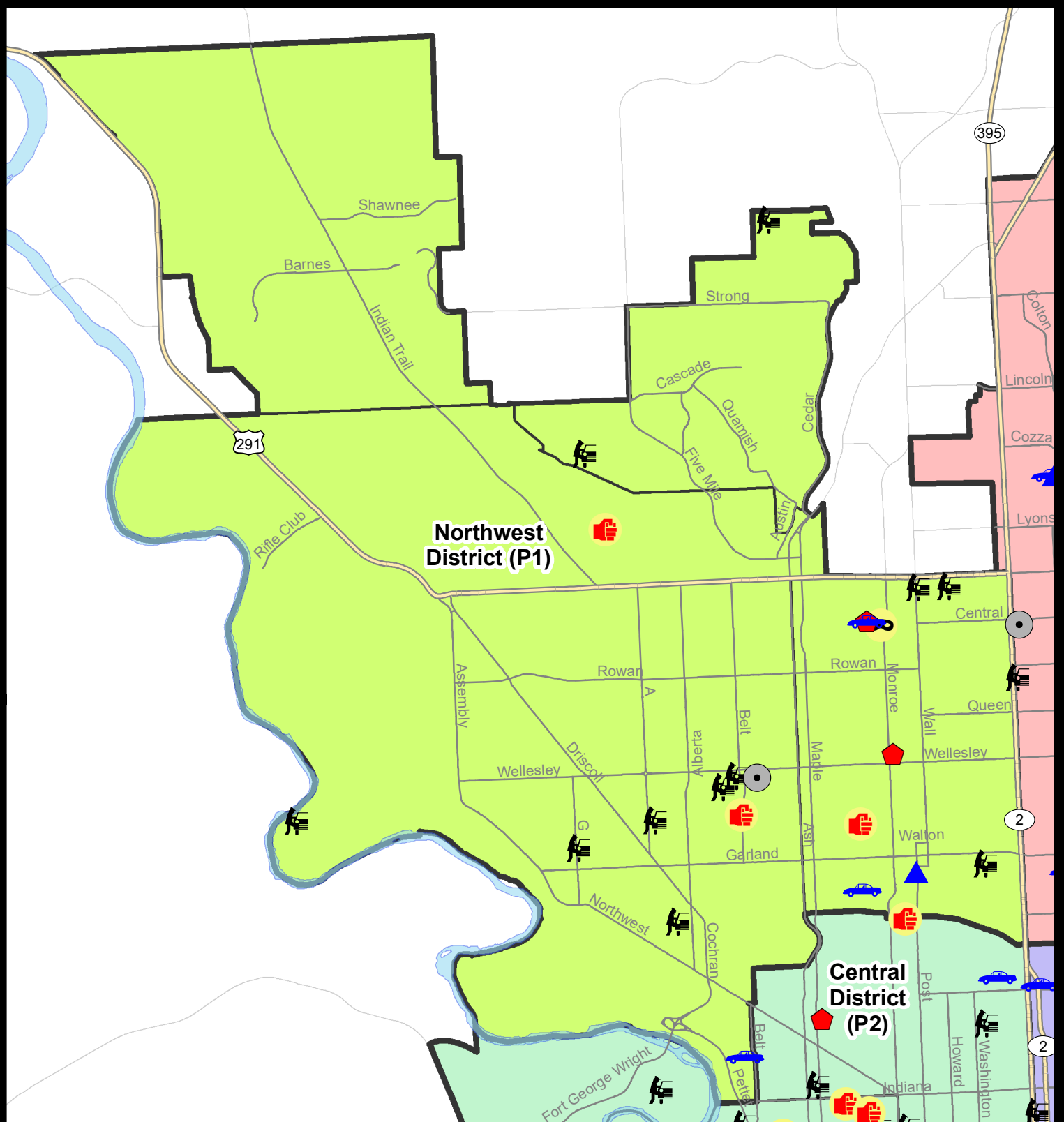
Prepared by SPD Crime Analysis Office - Monday, July 22, 2019

**NOTE:** SPD moved from UCR to the NIBRS reporting standard on 10/4/16 following the transition to a new RMS System. [Numbers on CompStat reports prior to this date should not be used as a comparison to those on this report.](#) Additional info on these reporting standards can be found on the FBI website: <https://ucr.fbi.gov/nibrs-overview>

This chart represents Preliminary counts of selected crime categories from Police Case Reports. Full statistical analysis to determine the confidence level of this data has not been performed. The % change columns on the preliminary counts differ from the percentage change on the NIBRS crime report, sometimes significantly. The CompStat report is designed for operational use and includes only selected NIBRS categories and coding less complex than full NIBRS rules. Official statistics for these and other NIBRS categories can be found on WASPC & FBI websites once available.







**City of Spokane**  
**Northwest District (P1)**  
**Selected Crime Codes**  
**2019-07-14 to 2019-07-20**  
 Prepared By:  
 Crime Analysis Unit  
 Spokane Police Department

**Legend**

**NIBRS Events**

Criminal Homicide	Robbery Person	Burglary Commercial
Rape	Aggravated Assault	Vehicle Prowling
Robbery Commercial	Burglary Residential	Vehicle Theft
	Burglary Garage	Arson

*Cases Represent LERMS Crime Codes  
 Points may indicate multiple events  
 Note: Veh Prowl is only Larceny displayed*

*For Additional Information on Incidents pertaining to an Area, Trend, or Pattern Contact Information Analysis*

0 0.25 0.5 1 Miles

**THIS IS NOT A LEGAL DOCUMENT:**  
 The information shown on this map is compiled from various sources and is subject to constant revision. Information shown on this map should not be used to determine the location of facilities in relationship to property lines, section lines, streets, etc.

Sunday - Saturday

NW - Northwest District (P1)

7/14/2019 TO 7/20/2019



<u>A/C</u>	<u>Offense Statute</u>	<u>Address</u>	<u>Reported Date</u>	<u>Dist</u>
<b><u>SPA1BS</u></b>				
C	ASSAULT 3D WEAPON OR NEGLIGENT INJURY	3000 W BEACON AVE	7/20/2019	P1
C	THEFT 3D CITY FROM BUILDING	6400 N WINSTON DR	7/19/2019	P1
<b><u>SPA1FM</u></b>				
C	THEFT 3D FROM MOTOR VEHICLE	3300 W HORIZON AVE	7/14/2019	P1
A	THEFT 3D FROM MOTOR VEHICLE	1700 W PLEASANT LN	7/14/2019	P1
<b><u>SPA1IT</u></b>				
C	THEFT 3D FROM BUILDING	9000 N INDIAN TRAIL RD	7/15/2019	P1
<b><u>SPA1NH</u></b>				
C	ASSAULT 2D	4100 N ADAMS ST	7/17/2019	P1
C	BURGLARY 2D GARAGE	3700 N POST ST	7/14/2019	P1
C	RESIDENTIAL BURGLARY	1100 W CENTRAL AVE	7/15/2019	P1
C	RESIDENTIAL BURGLARY	4700 N MONROE ST	7/17/2019	P1
C	ROBBERY 1D PERSON	1000 W CENTRAL AVE	7/17/2019	P2
C	THEFT 2D ALL OTHER	4200 N DIVISION ST	7/19/2019	P1
C	THEFT 2D FROM MOTOR VEHICLE	6200 N WASHINGTON ST	7/15/2019	P1
C	THEFT 3D ALL OTHER	5000 N NORMANDIE ST	7/16/2019	P1
C	THEFT 3D ALL OTHER	4700 N MONROE ST	7/17/2019	P1
C	THEFT 3D ALL OTHER	5800 N STEVENS ST	7/17/2019	P1
C	THEFT 3D ALL OTHER	4400 N HAWTHORNE ST	7/20/2019	P1
C	THEFT 3D FROM BUILDING	400 W NEBRASKA AVE	7/18/2019	P1
C	THEFT 3D FROM BUILDING	900 W GARLAND AVE	7/18/2019	P1
C	THEFT 3D FROM BUILDING	4600 N DIVISION ST	7/18/2019	P1
C	THEFT 3D FROM MOTOR VEHICLE	6200 N WALL ST	7/14/2019	P1
C	THEFT 3D FROM MOTOR VEHICLE	3800 N CALISPEL ST	7/17/2019	P1
C	THEFT 3D SHOPLIFTING	1600 W ROWAN AVE	7/20/2019	P1
C	THEFT OF A FIREARM ALL OTHER LOCATIONS	1100 W CENTRAL AVE	7/15/2019	P1
C	THEFT OF MOTOR VEHICLE	1100 W GORDON AVE	7/15/2019	P1
C	THEFT OF MOTOR VEHICLE	1100 W CENTRAL AVE	7/16/2019	P1
<b><u>SPA1NW</u></b>				
C	ASSAULT 2D	N BELT ST / W LONGFELLOW AVE	7/20/2019	P1
C	BURGLARY 2D COMMERCIAL	2000 W WELLESLEY AVE	7/19/2019	P1
C	THEFT 2D FROM BUILDING	2300 W WELLESLEY AVE	7/16/2019	P1
C	THEFT 2D FROM BUILDING	2500 W WELLESLEY AVE	7/19/2019	P1
C	THEFT 2D FROM MOTOR VEHICLE	4400 N AUBREY L WHITE PKWY	7/19/2019	P1
C	THEFT 3D ALL OTHER	2700 W COURTLAND AVE	7/14/2019	P1
C	THEFT 3D ALL OTHER	6600 N NINE MILE RD	7/15/2019	P1
C	THEFT 3D ALL OTHER	5500 N MOORE ST	7/15/2019	P1

For protection of victim privacy, the entire address on sexual assault crimes has been redacted.

<b>A/C</b>	<b>Offense Statute</b>	<b>Address</b>	<b>Reported Date</b>	<b>Dist</b>
C	THEFT 3D ALL OTHER	2100 W NORTHWEST BLVD	7/16/2019	P1
C	THEFT 3D ALL OTHER	2500 W WELLESLEY AVE	7/19/2019	P1
C	THEFT 3D ALL OTHER	6600 N NINE MILE RD	7/20/2019	P1
C	THEFT 3D ALL OTHER	5500 N G ST	7/20/2019	P1
C	THEFT 3D FROM BUILDING	6600 N HARTLEY ST	7/14/2019	P1
C	THEFT 3D FROM BUILDING	2000 W WELLESLEY AVE	7/19/2019	P1
A	THEFT 3D FROM MOTOR VEHICLE	2700 W COURTLAND AVE	7/14/2019	P1
C	THEFT 3D FROM MOTOR VEHICLE	3400 W LACROSSE AVE	7/15/2019	P1
C	THEFT 3D FROM MOTOR VEHICLE	2800 W LONGFELLOW AVE	7/15/2019	P1
C	THEFT 3D FROM MOTOR VEHICLE	2200 W WELLESLEY AVE	7/16/2019	P1
C	THEFT 3D FROM MOTOR VEHICLE	2300 W WELLESLEY AVE	7/17/2019	P1
C	THEFT 3D VEHICLE PARTS AND ACCESSORIES	2200 N HEMLOCK ST	7/17/2019	P1
C	THEFT OF MOTOR VEHICLE	2200 N BUELL CT	7/15/2019	P4

POLICE SUMMARY - Ending: Saturday, July 20, 2019



## NW - North Central District (P2)

### Preliminary IBR Counts

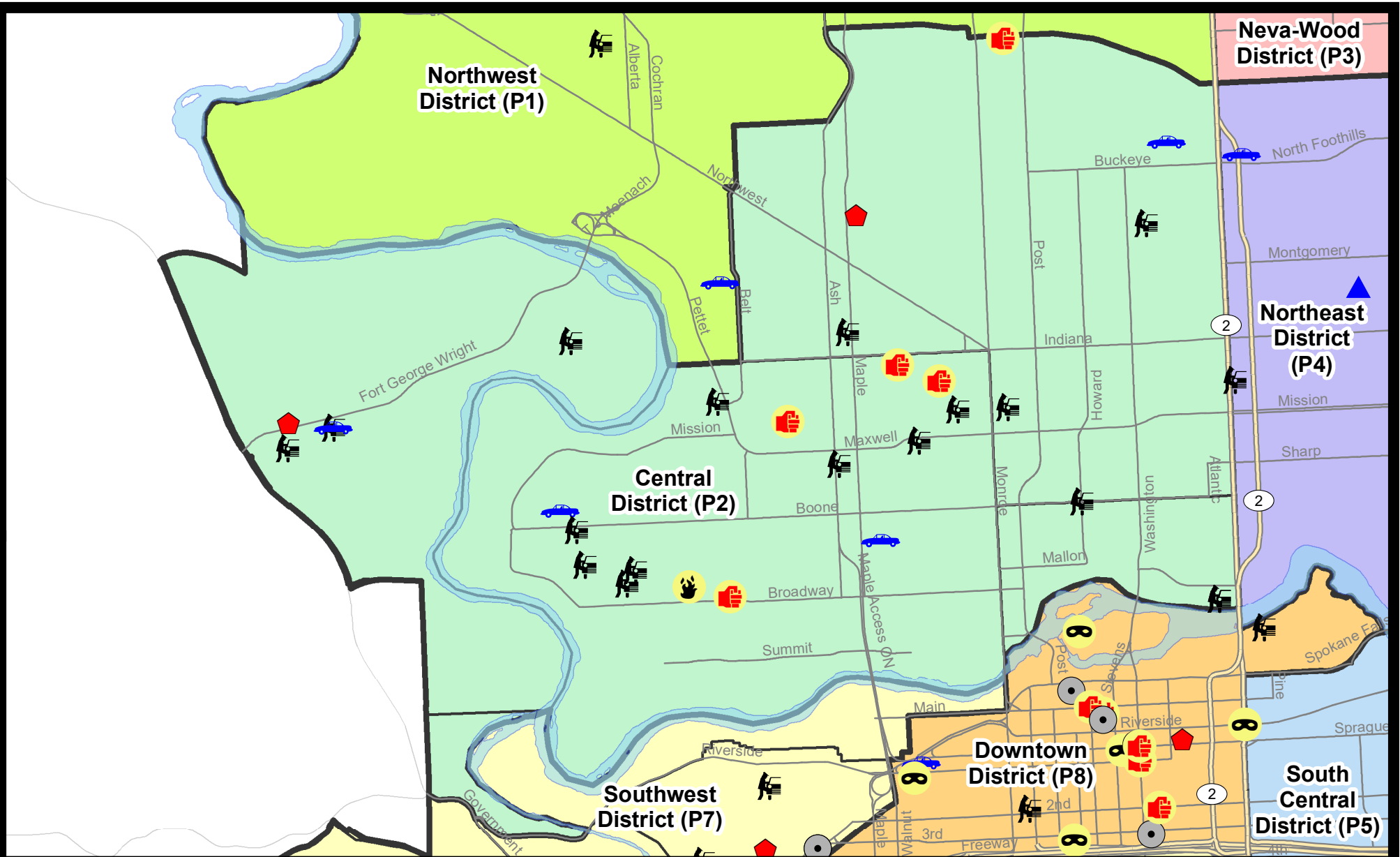
NIBRS Categories (Part 1 Selected)		7 Day Comparison			28 Day Comparison			YTD Comparison		
		Current	Prior	Percent	Current	Prior	Percent	Current	Prior	Percent
<b>Violent</b>	Criminal Homicide	1	0		1	0		1	0	
	Rape	0	0		1	1	0.00%	21	24	-12.50%
	Robbery - Commercial	0	0		0	0		5	5	0.00%
	Robbery - Person	0	0		0	1	-100.00%	9	23	-60.87%
	Aggravated Assault - Non DV	3	5	-40.00%	12	3	300.00%	46	48	-4.17%
	Aggravated Assault - DV	2	2	0.00%	6	4	50.00%	30	42	-28.57%
<b>Violent Total:</b>		6	7	-14.29%	20	9	122.22%	112	142	-21.13%
<b>Property</b>	Burglary - Residential	2	4	-50.00%	13	10	30.00%	77	69	11.59%
	Burglary Garage	0	1	-100.00%	4	10	-60.00%	45	53	-15.09%
	Burglary Commercial	0	0		0	4	-100.00%	26	35	-25.71%
	Larceny	28	25	12.00%	111	100	11.00%	731	861	-15.10%
	Vehicle Theft	4	3	33.33%	14	17	-17.65%	95	160	-40.63%
	Arson	1	0		2	1	100.00%	4	1	300.00%
<b>Property Total:</b>		35	33	6.06%	144	142	1.41%	978	1179	-17.05%
<b>Preliminary Part 1 Crime Totals:</b>		41	40	2.50%	164	151	8.61%	1090	1321	-17.49%
<b>Current 7 Day Period:</b>		7/14/2019 - 7/20/2019			<b>Prior 7 Day Period:</b>		7/7/2019 - 7/13/2019			
<b>Current 28 Day Period:</b>		6/23/2019 - 7/20/2019			<b>Prior 28 Day Period:</b>		5/26/2019 - 6/22/2019			
<b>Current YTD Day Period:</b>		1/1/2019 - 7/20/2019			<b>Prior YTD Period:</b>		1/1/2018 - 7/20/2018			

Prepared by SPD Crime Analysis Office - Monday, July 22, 2019

**NOTE:** SPD moved from UCR to the NIBRS reporting standard on 10/4/16 following the transition to a new RMS System. [Numbers on CompStat reports prior to this date should not be used as a comparison to those on this report.](#) Additional info on these reporting standards can be found on the FBI website: <https://ucr.fbi.gov/nibrs-overview>

This chart represents Preliminary counts of selected crime categories from Police Case Reports. Full statistical analysis to determine the confidence level of this data has not been performed. The % change columns on the preliminary counts differ from the percentage change on the NIBRS crime report, sometimes significantly. The CompStat report is designed for operational use and includes only selected NIBRS categories and coding less complex than full NIBRS rules. Official statistics for these and other NIBRS categories can be found on WASPC & FBI websites once available.





**City of Spokane**  
**Central District (P2)**  
**Selected**  
**Crime Types**  
**2019-07-14 to 2019-07-20**  
 Prepared By:  
 Crime Analysis Unit  
 Spokane Police Department

**Legend**

**NIBRS Events**



Robbery Commercial

Robbery Person

Aggravated Assault

Burglary Residential

Burglary Garage

Burglary Commercial

Vehicle Prowling

Vehicle Theft

Arson

Cases Represent LERMS Crime Codes  
 Points may indicate multiple events  
 Note: Veh Prowl is only Larceny category displayed



For Additional Information on Incidents  
 pertaining to an Area, Trend, or Pattern  
 Contact Information Analysis

0 0.2 0.4 0.6 Miles



**THIS IS NOT A LEGAL DOCUMENT:**  
 The information shown on this map is compiled  
 from various sources and is subject to constant  
 revision. Information shown on this map should  
 not be used to determine the location of facilities  
 in relationship to property lines, section lines,  
 streets, etc.



Sunday - Saturday

NW - Central District (P2)

7/14/2019 TO 7/20/2019



<u>A/C</u>	<u>Offense Statute</u>	<u>Address</u>	<u>Reported Date</u>	<u>Dist</u>
C	THEFT 3D VEHICLE PARTS AND ACCESSORIES	N OAK ST / W BROADWAY AVE	7/18/2019	P2
<b><u>SPA2EG</u></b>				
C	ASSAULT OF A CHILD 2D	3300 N LINCOLN ST	7/15/2019	P4
C	MURDER 2D	1600 W SHANNON AVE	7/17/2019	P1
C	RESIDENTIAL BURGLARY	1500 W YORK AVE	7/15/2019	P2
C	THEFT 2D ALL OTHER	2400 N NORMANDIE ST	7/16/2019	P2
C	THEFT 2D FROM BUILDING	2800 N MONROE ST	7/14/2019	P2
C	THEFT 3D ALL OTHER	500 W SINTO AVE	7/16/2019	P2
C	THEFT 3D ALL OTHER	2400 N DIVISION ST	7/17/2019	P2
C	THEFT 3D ALL OTHER	1500 W DALTON AVE	7/19/2019	P2
C	THEFT 3D FROM BUILDING	1200 W KNOX AVE	7/15/2019	P2
C	THEFT 3D FROM MOTOR VEHICLE	1600 W SHANNON AVE	7/14/2019	P2
C	THEFT 3D FROM MOTOR VEHICLE	900 W SPOFFORD AVE	7/14/2019	P2
C	THEFT 3D FROM MOTOR VEHICLE	2400 N CALISPEL ST	7/18/2019	P2
C	THEFT 3D VEHICLE PARTS AND ACCESSORIES	1700 N WALL ST	7/14/2019	P2
C	THEFT OF MOTOR VEHICLE	200 W CLEVELAND AVE	7/15/2019	P4
<b><u>SPA2RS</u></b>				
C	THEFT 2D FROM MOTOR VEHICLE	100 W NORTH RIVER DR	7/15/2019	P2
C	THEFT 2D FROM MOTOR VEHICLE	W BOONE AVE / N HOWARD ST	7/16/2019	P2
C	THEFT 3D FROM MOTOR VEHICLE	100 W NORTH RIVER DR	7/18/2019	P2
<b><u>SPA2WC</u></b>				
C	ARSON 2D	2300 W MALLON AVE	7/19/2019	P1
C	ASSAULT 1D	1900 W SPOFFORD AVE	7/15/2019	P1
C	ASSAULT 2D	2100 W BROADWAY AVE	7/17/2019	P1
C	ASSAULT 2D	1800 N CEDAR ST	7/18/2019	P2
C	ASSAULT 2D	1700 N JEFFERSON ST	7/19/2019	P2
C	THEFT 1D FROM MOTOR VEHICLE	1100 W SPOFFORD AVE	7/18/2019	P2
A	THEFT 3D FROM MOTOR VEHICLE	2800 W DEAN AVE	7/18/2019	P2
C	THEFT 3D FROM MOTOR VEHICLE	2600 W MALLON AVE	7/18/2019	P2
A	THEFT 3D FROM MOTOR VEHICLE	1400 N ASH ST	7/18/2019	P2
A	THEFT 3D FROM MOTOR VEHICLE	2900 W BOONE AVE	7/18/2019	P2
C	THEFT 3D FROM MOTOR VEHICLE	1300 W MAXWELL AVE	7/18/2019	P2
C	THEFT 3D FROM MOTOR VEHICLE	2600 W DEAN AVE	7/19/2019	P2
C	THEFT 3D FROM MOTOR VEHICLE	1700 N HOLLISTON RD	7/20/2019	P2
C	THEFT OF A FIREARM FROM BUILDING	1700 N MONROE ST	7/18/2019	P2
C	THEFT OF MOTOR VEHICLE	1000 N WALNUT ST	7/16/2019	P1
C	THEFT OF MOTOR VEHICLE	2900 W SHARP AVE	7/18/2019	P2



<b>A/C</b>	<b>Offense Statute</b>	<b>Address</b>	<b>Reported Date</b>	<b>Dist</b>
<b>SPA2WH</b>				
A	RESIDENTIAL BURGLARY	4100 W FORT GEORGE WRIGHT DR	7/16/2019	P2
C	THEFT 1D FROM MOTOR VEHICLE	3800 W FORT GEORGE WRIGHT DR	7/14/2019	P1
C	THEFT 3D ALL OTHER	3900 W RANDOLPH RD	7/16/2019	P2
C	THEFT 3D FROM MOTOR VEHICLE	1600 N RIVER RIDGE BLVD	7/18/2019	P2
A	THEFT 3D FROM MOTOR VEHICLE	2800 W ELLIOTT DR	7/18/2019	P2
C	THEFT 3D VEHICLE PARTS AND ACCESSORIES	2800 W ELLIOTT DR	7/18/2019	P2
C	THEFT OF MOTOR VEHICLE	3800 W FORT GEORGE WRIGHT DR	7/14/2019	P1

POLICE SUMMARY - Ending: Saturday, July 20, 2019



## NE - Neva-Wood District (P3)

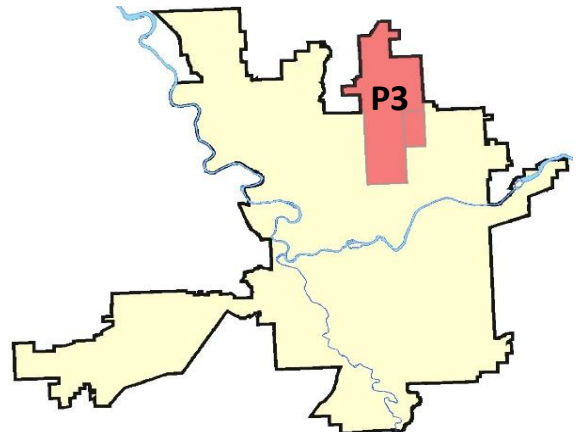
### Preliminary IBR Counts

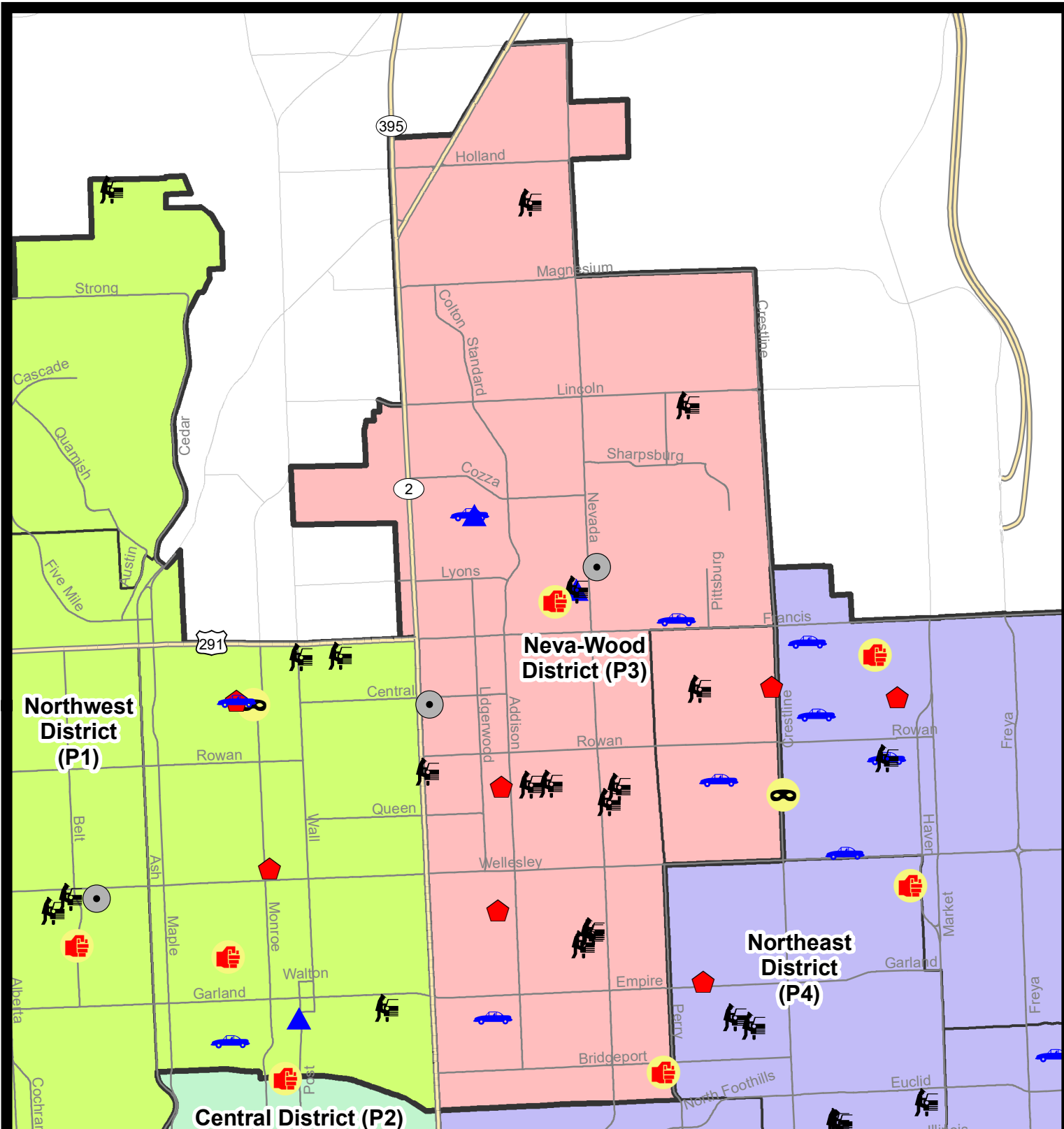
NIBRS Categories (Part 1 Selected)		7 Day Comparison			28 Day Comparison			YTD Comparison		
		Current	Prior	Percent	Current	Prior	Percent	Current	Prior	Percent
<b>Violent</b>	Criminal Homicide	0	0		0	0		0	1	-100.00%
	Rape	0	0		1	4	-75.00%	21	33	-36.36%
	Robbery - Commercial	0	0		4	3	33.33%	19	14	35.71%
	Robbery - Person	0	2	-100.00%	4	4	0.00%	21	22	-4.55%
	Aggravated Assault - Non DV	2	2	0.00%	6	6	0.00%	45	71	-36.62%
	Aggravated Assault - DV	1	2	-50.00%	6	7	-14.29%	34	52	-34.62%
<b>Violent Total:</b>		3	6	-50.00%	21	24	-12.50%	140	193	-27.46%
<b>Property</b>	Burglary - Residential	4	2	100.00%	13	12	8.33%	83	100	-17.00%
	Burglary Garage	2	1	100.00%	6	10	-40.00%	65	74	-12.16%
	Burglary Commercial	2	1	100.00%	5	6	-16.67%	36	29	24.14%
	Larceny	48	41	17.07%	172	240	-28.33%	1354	1806	-25.03%
	Vehicle Theft	4	6	-33.33%	22	23	-4.35%	172	198	-13.13%
	Arson	0	0		0	0		4	4	0.00%
<b>Property Total:</b>		60	51	17.65%	218	291	-25.09%	1714	2211	-22.48%
<b>Preliminary Part 1 Crime Totals:</b>		63	57	10.53%	239	315	-24.13%	1854	2404	-22.88%
<b>Current 7 Day Period:</b>		7/14/2019 - 7/20/2019			<b>Prior 7 Day Period:</b>		7/7/2019 - 7/13/2019			
<b>Current 28 Day Period:</b>		6/23/2019 - 7/20/2019			<b>Prior 28 Day Period:</b>		5/26/2019 - 6/22/2019			
<b>Current YTD Day Period:</b>		1/1/2019 - 7/20/2019			<b>Prior YTD Period:</b>		1/1/2018 - 7/20/2018			

Prepared by SPD Crime Analysis Office - Monday, July 22, 2019

**NOTE:** SPD moved from UCR to the NIBRS reporting standard on 10/4/16 following the transition to a new RMS System. [Numbers on CompStat reports prior to this date should not be used as a comparison to those on this report.](#) Additional info on these reporting standards can be found on the FBI website: <https://ucr.fbi.gov/nibrs-overview>

This chart represents Preliminary counts of selected crime categories from Police Case Reports. Full statistical analysis to determine the confidence level of this data has not been performed. The % change columns on the preliminary counts differ from the percentage change on the NIBRS crime report, sometimes significantly. The CompStat report is designed for operational use and includes only selected NIBRS categories and coding less complex than full NIBRS rules. Official statistics for these and other NIBRS categories can be found on WASPC & FBI websites once available.





**City of Spokane**  
**Neva-Wood District (P3)**  
**Selected Crime Codes**  
**2019-07-14 to 2019-07-20**  
 Prepared By:  
 Crime Analysis Unit  
 Spokane Police Department

**Legend**

**NIBRS Events**



Criminal Homicide



Rape



Robbery Commercial



Robbery Person



Aggravated Assault



Burglary Residential



Burglary Garage



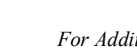
Burglary Commercial



Vehicle Prowling



Vehicle Theft



Arson



Cases Represent LERMS Crime Codes  
 Points may indicate multiple events  
 Note: Veh Prowl is only Larceny displayed

For Additional Information on  
 Incidents pertaining to an  
 Area, Trend, or Pattern  
 Contact Information Analysis

0 0.2 0.4 0.8 Miles



**THIS IS NOT A LEGAL DOCUMENT:**  
 The information shown on this map is compiled  
 from various sources and is subject to constant  
 revision. Information shown on this map should  
 not be used to determine the location of facilities  
 in relationship to property lines, section lines,  
 streets, etc.

Sunday - Saturday

NE - Neva-Wood District (P3)

7/14/2019 TO 7/20/2019



<u>A/C</u>	<u>Offense Statute</u>	<u>Address</u>	<u>Reported Date</u>	<u>Dist</u>
C	ASSAULT 1D	N CINCINNATI ST / E EUCLID AVE	7/18/2019	P3
<b><u>SPB3NL</u></b>				
C	ASSAULT 2D	1300 E LIBERTY AVE	7/14/2019	P4
C	ASSAULT 2D	700 E HOUSTON AVE	7/19/2019	P4
C	BURGLARY 1D COMMERCIAL	6700 N NEVADA ST	7/18/2019	P4
C	BURGLARY 1D FROM RESIDENCE	300 E HEROY AVE	7/14/2019	P4
C	BURGLARY 2D COMMERCIAL	5800 N DIVISION ST	7/20/2019	P2
C	BURGLARY 2D GARAGE	900 E HOLYOKE AVE	7/15/2019	P3
C	BURGLARY 2D GARAGE	200 E WEILE AVE	7/15/2019	P3
C	RESIDENTIAL BURGLARY	400 E EVERETT AVE	7/19/2019	P4
C	RESIDENTIAL BURGLARY	700 E HOUSTON AVE	7/19/2019	P4
C	THEFT 2D ALL OTHER	9500 N DIVISION ST	7/20/2019	P3
C	THEFT 2D FROM BUILDING	6300 N DIVISION ST	7/14/2019	P3
C	THEFT 2D FROM BUILDING	4700 N DIVISION ST	7/17/2019	P3
C	THEFT 2D FROM BUILDING	1200 E WALTON AVE	7/20/2019	P3
C	THEFT 2D FROM MOTOR VEHICLE	1100 E EVERETT AVE	7/14/2019	P3
C	THEFT 2D SHOPLIFTING	4700 N DIVISION ST	7/15/2019	P3
C	THEFT 2D SHOPLIFTING	9600 N NEWPORT HWY	7/16/2019	P3
C	THEFT 3D ALL OTHER	700 E DALKE AVE	7/16/2019	P3
C	THEFT 3D ALL OTHER	1300 E ROWAN AVE	7/18/2019	P3
C	THEFT 3D ALL OTHER	800 E LYONS AVE	7/19/2019	P3
C	THEFT 3D ALL OTHER	4700 N DIVISION ST	7/20/2019	P3
C	THEFT 3D CITY ALL OTHER	1100 E LACROSSE AVE	7/15/2019	P3
C	THEFT 3D CITY FROM BUILDING	800 E OLYMPIC AVE	7/17/2019	P2
C	THEFT 3D CITY SHOPLIFTING	9200 N COLTON ST	7/18/2019	P4
C	THEFT 3D FROM BUILDING	1200 E WELLESLEY AVE	7/16/2019	P3
C	THEFT 3D FROM BUILDING	9400 N DIVISION ST	7/17/2019	P3
C	THEFT 3D FROM BUILDING	500 E HOLLAND AVE	7/18/2019	P3
C	THEFT 3D FROM BUILDING	7900 N DIVISION ST	7/19/2019	P3
C	THEFT 3D FROM BUILDING	7500 N WISCOMB DR	7/19/2019	P3
C	THEFT 3D FROM MOTOR VEHICLE	9200 N NEVADA ST	7/14/2019	P3
C	THEFT 3D FROM MOTOR VEHICLE	600 E EVERETT AVE	7/14/2019	P3
C	THEFT 3D FROM MOTOR VEHICLE	500 E EVERETT AVE	7/15/2019	P3
C	THEFT 3D FROM MOTOR VEHICLE	900 E HOLYOKE AVE	7/15/2019	P3
C	THEFT 3D FROM MOTOR VEHICLE	1000 E CROWN AVE	7/16/2019	P3
A	THEFT 3D FROM MOTOR VEHICLE	900 E RICH AVE	7/18/2019	P3
A	THEFT 3D FROM MOTOR VEHICLE	800 E RICH AVE	7/18/2019	P3
C	THEFT 3D FROM MOTOR VEHICLE	800 E ROCKWELL AVE	7/18/2019	P3

For protection of victim privacy, the entire address on sexual assault crimes has been redacted.

<b>A/C</b>	<b>Offense Statute</b>	<b>Address</b>	<b>Reported Date</b>	<b>Dist</b>
C	THEFT 3D FROM MOTOR VEHICLE	0 E SANSON AVE	7/19/2019	P3
C	THEFT 3D FROM MOTOR VEHICLE	1700 E LINCOLN RD	7/20/2019	P3
C	THEFT 3D SHOPLIFTING	7900 N DIVISION ST	7/14/2019	P3
C	THEFT 3D SHOPLIFTING	4700 N DIVISION ST	7/14/2019	P3
C	THEFT 3D SHOPLIFTING	4700 N DIVISION ST	7/14/2019	P3
C	THEFT 3D SHOPLIFTING	4700 N DIVISION ST	7/15/2019	P2
C	THEFT 3D SHOPLIFTING	9600 N DIVISION ST	7/15/2019	P3
C	THEFT 3D SHOPLIFTING	7400 N DIVISION ST	7/16/2019	P3
C	THEFT 3D SHOPLIFTING	9200 N COLTON ST	7/16/2019	P3
C	THEFT 3D SHOPLIFTING	9200 N COLTON ST	7/16/2019	P3
C	THEFT 3D SHOPLIFTING	9100 N NEWPORT HWY	7/17/2019	P3
C	THEFT 3D SHOPLIFTING	9600 N DIVISION ST	7/17/2019	P3
C	THEFT 3D SHOPLIFTING	9100 N NEWPORT HWY	7/18/2019	P3
C	THEFT 3D SHOPLIFTING	9100 N NEWPORT HWY	7/18/2019	P3
C	THEFT 3D SHOPLIFTING	5500 N DIVISION ST	7/20/2019	P3
C	THEFT 3D VEHICLE PARTS AND ACCESSORIES	7100 N DIVISION ST	7/18/2019	P3
C	THEFT 3D VEHICLE PARTS AND ACCESSORIES	1700 E LINCOLN RD	7/20/2019	P3
C	THEFT OF MOTOR VEHICLE	6300 N HELENA ST	7/15/2019	P4
C	THEFT OF MOTOR VEHICLE	3700 N LIDGERWOOD ST	7/17/2019	P4
C	THEFT OF MOTOR VEHICLE	200 E WEILE AVE	7/18/2019	P4

### **SPB3WH**

C	MAIL THEFT	E FRANCIS AVE / N PITTSBURG ST	7/14/2019	P3
C	RESIDENTIAL BURGLARY	2000 E CENTRAL AVE	7/14/2019	P4
C	THEFT 3D FROM BUILDING	1700 E EVERETT AVE	7/20/2019	P3
C	THEFT 3D FROM MOTOR VEHICLE	1600 E CENTRAL AVE	7/19/2019	P3
C	THEFT 3D VEHICLE PARTS AND ACCESSORIES	1500 E SANSON AVE	7/17/2019	P3
C	THEFT OF MOTOR VEHICLE	N PITTSBURG ST / E EVERETT AVE	7/20/2019	P4

POLICE SUMMARY - Ending: Saturday, July 20, 2019



## NE - Northeast District (P4)

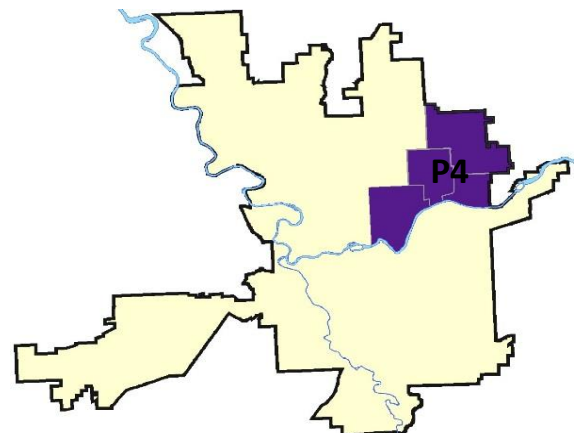
### Preliminary IBR Counts

NIBRS Categories (Part 1 Selected)		7 Day Comparison			28 Day Comparison			YTD Comparison		
		Current	Prior	Percent	Current	Prior	Percent	Current	Prior	Percent
Violent	Criminal Homicide	0	0		0	0		0	2	-100.00%
	Rape	1	0		3	4	-25.00%	24	31	-22.58%
	Robbery - Commercial	0	0		0	1	-100.00%	10	9	11.11%
	Robbery - Person	1	2	-50.00%	5	1	400.00%	13	16	-18.75%
	Aggravated Assault - Non DV	1	3	-66.67%	6	7	-14.29%	52	54	-3.70%
	Aggravated Assault - DV	3	1	200.00%	6	2	200.00%	25	47	-46.81%
Violent Total:		6	6	0.00%	20	15	33.33%	124	159	-22.01%
Property	Burglary - Residential	2	4	-50.00%	16	19	-15.79%	88	113	-22.12%
	Burglary Garage	1	2	-50.00%	3	3	0.00%	29	49	-40.82%
	Burglary Commercial	0	1	-100.00%	3	5	-40.00%	27	34	-20.59%
	Larceny	25	40	-37.50%	115	134	-14.18%	881	981	-10.19%
	Vehicle Theft	10	12	-16.67%	32	21	52.38%	160	187	-14.44%
	Arson	0	0		1	1	0.00%	3	7	-57.14%
Property Total:		38	59	-35.59%	170	183	-7.10%	1188	1371	-13.35%
Preliminary Part 1 Crime Totals:		44	65	-32.31%	190	198	-4.04%	1312	1530	-14.25%
Current 7 Day Period:		7/14/2019 - 7/20/2019			Prior 7 Day Period:		7/7/2019 - 7/13/2019			
Current 28 Day Period:		6/23/2019 - 7/20/2019			Prior 28 Day Period:		5/26/2019 - 6/22/2019			
Current YTD Day Period:		1/1/2019 - 7/20/2019			Prior YTD Period:		1/1/2018 - 7/20/2018			

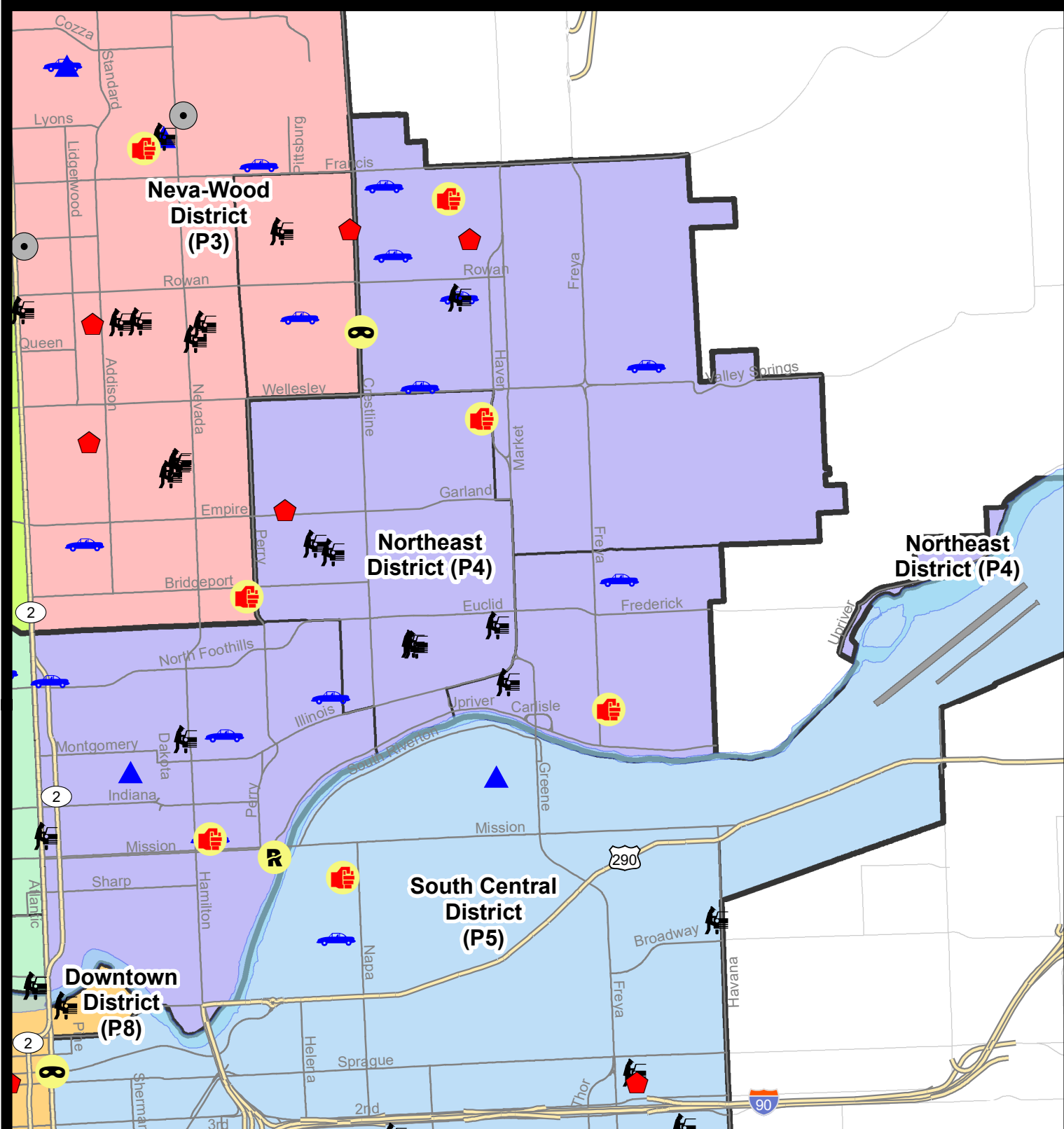
Prepared by SPD Crime Analysis Office - Monday, July 22, 2019

**NOTE:** SPD moved from UCR to the NIBRS reporting standard on 10/4/16 following the transition to a new RMS System. [Numbers on CompStat reports prior to this date should not be used as a comparison to those on this report.](#) Additional info on these reporting standards can be found on the FBI website: <https://ucr.fbi.gov/nibrs-overview>

This chart represents Preliminary counts of selected crime categories from Police Case Reports. Full statistical analysis to determine the confidence level of this data has not been performed. The % change columns on the preliminary counts differ from the percentage change on the NIBRS crime report, sometimes significantly. The CompStat report is designed for operational use and includes only selected NIBRS categories and coding less complex than full NIBRS rules. Official statistics for these and other NIBRS categories can be found on WASPC & FBI websites once available.







**City of Spokane**  
**Northeast District (P4)**  
**Selected**  
**Crime Codes**  
**2019-07-14 to 2019-07-20**  
 Prepared By:  
 Crime Analysis Unit  
 Spokane Police Department

**Legend**

**NIBRS Events**



Criminal Homicide



Rape



Robbery Commercial



Robbery Person



Aggravated Assault



Burglary Residential



Burglary Garage



Burglary Commercial



Vehicle Prowling



Vehicle Theft



Arson



Cases Represent LERMS Crime Codes  
 Points may indicate multiple events  
 Note: Veh Prowl is only Larceny displayed

For Additional Information on  
 Incidents pertaining to an  
 Area, Trend, or Pattern  
 Contact Information Analysis

0 0.2 0.4 0.8 Miles



THIS IS NOT A LEGAL DOCUMENT:  
 The information shown on this map is compiled  
 from various sources and is subject to constant  
 revision. Information shown on this map should  
 not be used to determine the location of facilities  
 in relationship to property lines, section lines,  
 streets, etc.

Sunday - Saturday

NE - Northeast District (P4)

7/14/2019 TO 7/20/2019



<u>A/C</u>	<u>Offense Statute</u>	<u>Address</u>	<u>Reported Date</u>	<u>Dist</u>
<b><u>SPB4BE</u></b>				
C	ASSAULT 2D	2900 E HEROY AVE	7/15/2019	P4
C	MAIL THEFT	2400 E HOFFMAN AVE	7/14/2019	P4
C	RESIDENTIAL BURGLARY	1600 E GARLAND AVE	7/18/2019	P3
C	THEFT 2D FROM MOTOR VEHICLE	2900 N ALTAMONT ST	7/15/2019	P4
C	THEFT 2D FROM MOTOR VEHICLE	2900 N ALTAMONT ST	7/16/2019	P4
C	THEFT 2D FROM MOTOR VEHICLE	2900 E FAIRVIEW AVE	7/16/2019	P4
C	THEFT 2D FROM MOTOR VEHICLE	1700 E GORDON AVE	7/19/2019	P4
C	THEFT 3D ALL OTHER	1500 E COURTLAND AVE	7/16/2019	P4
C	THEFT 3D FROM MOTOR VEHICLE	1800 E GLASS AVE	7/14/2019	P4
<b><u>SPB4HI</u></b>				
C	DRIVE BY SHOOTING	6000 N LACEY ST	7/15/2019	P4
A	RESIDENTIAL BURGLARY	2900 E COLUMBIA AVE	7/19/2019	P4
C	ROBBERY 1D PERSON	5100 N CRESTLINE ST	7/16/2019	P4
C	THEFT 2D ALL OTHER	5700 N HAVEN ST	7/19/2019	P4
C	THEFT 3D ALL OTHER	2800 E EVERETT AVE	7/16/2019	P4
C	THEFT 3D FROM MOTOR VEHICLE	2800 E SANSON AVE	7/15/2019	P4
C	THEFT 3D VEHICLE PARTS AND ACCESSORIES	6200 N MARKET ST	7/15/2019	P4
C	THEFT OF MOTOR VEHICLE	2300 E DECATUR AVE	7/14/2019	P1
C	THEFT OF MOTOR VEHICLE	2800 E SANSON AVE	7/14/2019	P4
C	THEFT OF MOTOR VEHICLE	4800 N MYRTLE ST	7/15/2019	P4
C	THEFT OF MOTOR VEHICLE	4700 N COOK ST	7/17/2019	P4
C	THEFT OF MOTOR VEHICLE	2300 E JOSEPH AVE	7/20/2019	P4
<b><u>SPB4LO</u></b>				
C	ASSAULT 2D	900 E MISSION AVE	7/18/2019	P4
C	BURGLARY 2D GARAGE	500 E ERMINA AVE	7/19/2019	P4
C	IBR Purposes Only - Motor Vehicle Theft	900 E MISSION AVE	7/19/2019	P3
A	RAPE 3D		7/20/2019	P4
C	THEFT 2D FROM BUILDING	2000 N HAMILTON ST	7/16/2019	P4
C	THEFT 3D ALL OTHER	1000 E BOONE AVE	7/17/2019	P4
C	THEFT 3D CITY ALL OTHER	200 E NORTH FOOTHILLS DR	7/14/2019	P4
C	THEFT 3D CITY SHOPLIFTING	900 E MISSION AVE	7/20/2019	P2
C	THEFT 3D FROM BUILDING	2000 N HAMILTON ST	7/14/2019	P4
C	THEFT 3D FROM MOTOR VEHICLE	1700 N DIVISION ST	7/15/2019	P4
C	THEFT 3D FROM MOTOR VEHICLE	2200 N HAMILTON ST	7/20/2019	P4
C	THEFT 3D SHOPLIFTING	200 E NORTH FOOTHILLS DR	7/14/2019	P4
C	THEFT 3D SHOPLIFTING	900 E MISSION AVE	7/16/2019	P4
C	THEFT 3D SHOPLIFTING	200 E NORTH FOOTHILLS DR	7/18/2019	P4

<b>A/C</b>	<b>Offense Statute</b>	<b>Address</b>	<b>Reported Date</b>	<b>Dist</b>
C	THEFT 3D SHOPLIFTING	1700 N DIVISION ST	7/19/2019	P4
C	THEFT OF A FIREARM FROM BUILDING	100 E FAIRVIEW AVE	7/16/2019	P4
C	THEFT OF MOTOR VEHICLE	2200 N COLUMBUS ST	7/15/2019	P2
C	THEFT OF MOTOR VEHICLE	2500 N MAGNOLIA ST	7/16/2019	P3
C	THEFT OF MOTOR VEHICLE	2700 N RUBY ST	7/19/2019	P4

#### **SPB4MI**

C	ASSAULT 2D	3600 E CARLISLE AVE	7/18/2019	P4
C	THEFT 2D FROM BUILDING	2500 N HAVEN ST	7/15/2019	P4
C	THEFT 2D FROM MOTOR VEHICLE	2600 N MARKET ST	7/14/2019	P4
C	THEFT OF MOTOR VEHICLE	3700 E BRIDGEPORT AVE	7/15/2019	P4

# SPOKANE POLICE DEPARTMENT



## **SOUTH** **Police Service Area**

### PSA Commander

**Captain Tracie Meidl**

**South Central District (P5)**

**Southeast District (P6)**

**Southwest District (P7)**



POLICE SUMMARY - Ending: Saturday, July 20, 2019

## ***SOUTH PRECINCT (P5, P6, and P7)***



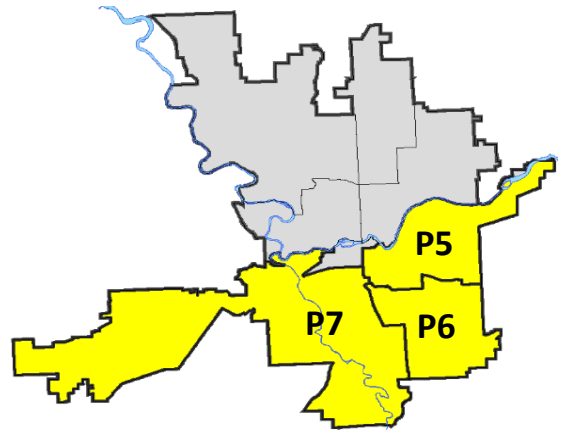
### Preliminary IBR Counts

NIBRS Categories (Part 1 Selected)		7 Day Comparison			28 Day Comparison			YTD Comparison		
		Current	Prior	Percent	Current	Prior	Percent	Current	Prior	Percent
Violent	Criminal Homicide	0	0		0	0		2	1	100.00%
	Rape	2	4	-50.00%	8	6	33.33%	36	54	-33.33%
	Robbery - Commercial	1	0		1	0		4	8	-50.00%
	Robbery - Person	2	2	0.00%	8	7	14.29%	42	28	50.00%
	Aggravated Assault - Non DV	2	1	100.00%	11	16	-31.25%	94	93	1.08%
	Aggravated Assault - DV	2	2	0.00%	7	13	-46.15%	63	70	-10.00%
Violent Total:		9	9	0.00%	35	42	-16.67%	241	254	-5.12%
Property	Burglary - Residential	5	8	-37.50%	27	17	58.82%	147	200	-26.50%
	Burglary Garage	4	5	-20.00%	21	18	16.67%	108	84	28.57%
	Burglary Commercial	2	4	-50.00%	7	10	-30.00%	82	81	1.23%
	Larceny	71	82	-13.41%	274	251	9.16%	1616	1707	-5.33%
	Vehicle Theft	7	4	75.00%	29	27	7.41%	187	286	-34.62%
	Arson	0	0		0	1	-100.00%	6	9	-33.33%
Property Total:		89	103	-13.59%	358	324	10.49%	2146	2367	-9.34%
Preliminary Part 1 Crime Totals:		98	112	-12.50%	393	366	7.38%	2387	2621	-8.93%
Current 7 Day Period:		7/14/2019 - 7/20/2019			Prior 7 Day Period:		7/7/2019 - 7/13/2019			
Current 28 Day Period:		6/23/2019 - 7/20/2019			Prior 28 Day Period:		5/26/2019 - 6/22/2019			
Current YTD Day Period:		1/1/2019 - 7/20/2019			Prior YTD Period:		1/1/2018 - 7/20/2018			

Prepared by SPD Crime Analysis Office - Monday, July 22, 2019

**NOTE:** SPD moved from UCR to the NIBRS reporting standard on 10/4/16 following the transition to a new RMS System. [Numbers on CompStat reports prior to this date should not be used as a comparison to those on this report.](#) Additional info on these reporting standards can be found on the FBI website: <https://ucr.fbi.gov/nibrs-overview>

This chart represents Preliminary counts of selected crime categories from Police Case Reports. Full statistical analysis to determine the confidence level of this data has not been performed. The % change columns on the preliminary counts differ from the percentage change on the NIBRS crime report, sometimes significantly. The CompStat report is designed for operational use and includes only selected NIBRS categories and coding less complex than full NIBRS rules. Official statistics for these and other NIBRS categories can be found on WASPC & FBI websites once available.



POLICE SUMMARY - Ending: Saturday, July 20, 2019



## SE - South Central District (P5)

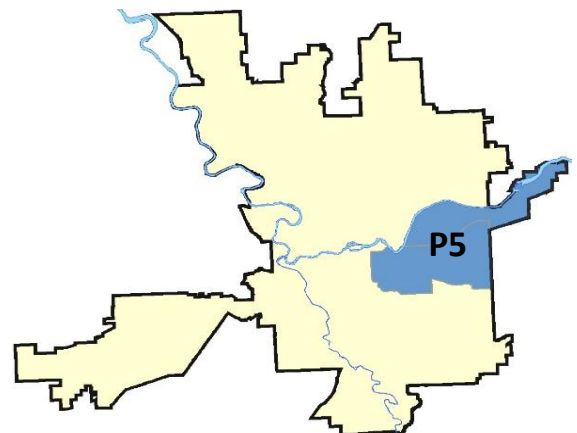
### Preliminary IBR Counts

NIBRS Categories (Part 1 Selected)		7 Day Comparison			28 Day Comparison			YTD Comparison		
		Current	Prior	Percent	Current	Prior	Percent	Current	Prior	Percent
Violent	Criminal Homicide	0	0		0	0		2	1	100.00%
	Rape	0	2	-100.00%	2	4	-50.00%	13	24	-45.83%
	Robbery - Commercial	0	0		0	0		2	4	-50.00%
	Robbery - Person	1	2	-50.00%	5	5	0.00%	24	12	100.00%
	Aggravated Assault - Non DV	1	1	0.00%	4	7	-42.86%	44	44	0.00%
	Aggravated Assault - DV	2	2	0.00%	6	5	20.00%	31	30	3.33%
Violent Total:		4	7	-42.86%	17	21	-19.05%	116	115	0.87%
Property	Burglary - Residential	1	1	0.00%	4	5	-20.00%	36	72	-50.00%
	Burglary Garage	1	0		4	2	100.00%	20	32	-37.50%
	Burglary Commercial	0	3	-100.00%	3	6	-50.00%	45	52	-13.46%
	Larceny	24	35	-31.43%	115	87	32.18%	607	693	-12.41%
	Vehicle Theft	3	1	200.00%	16	13	23.08%	87	116	-25.00%
	Arson	0	0		0	0		4	4	0.00%
Property Total:		29	40	-27.50%	142	113	25.66%	799	969	-17.54%
Preliminary Part 1 Crime Totals:		33	47	-29.79%	159	134	18.66%	915	1084	-15.59%
Current 7 Day Period:		7/14/2019 - 7/20/2019			Prior 7 Day Period:		7/7/2019 - 7/13/2019			
Current 28 Day Period:		6/23/2019 - 7/20/2019			Prior 28 Day Period:		5/26/2019 - 6/22/2019			
Current YTD Day Period:		1/1/2019 - 7/20/2019			Prior YTD Period:		1/1/2018 - 7/20/2018			

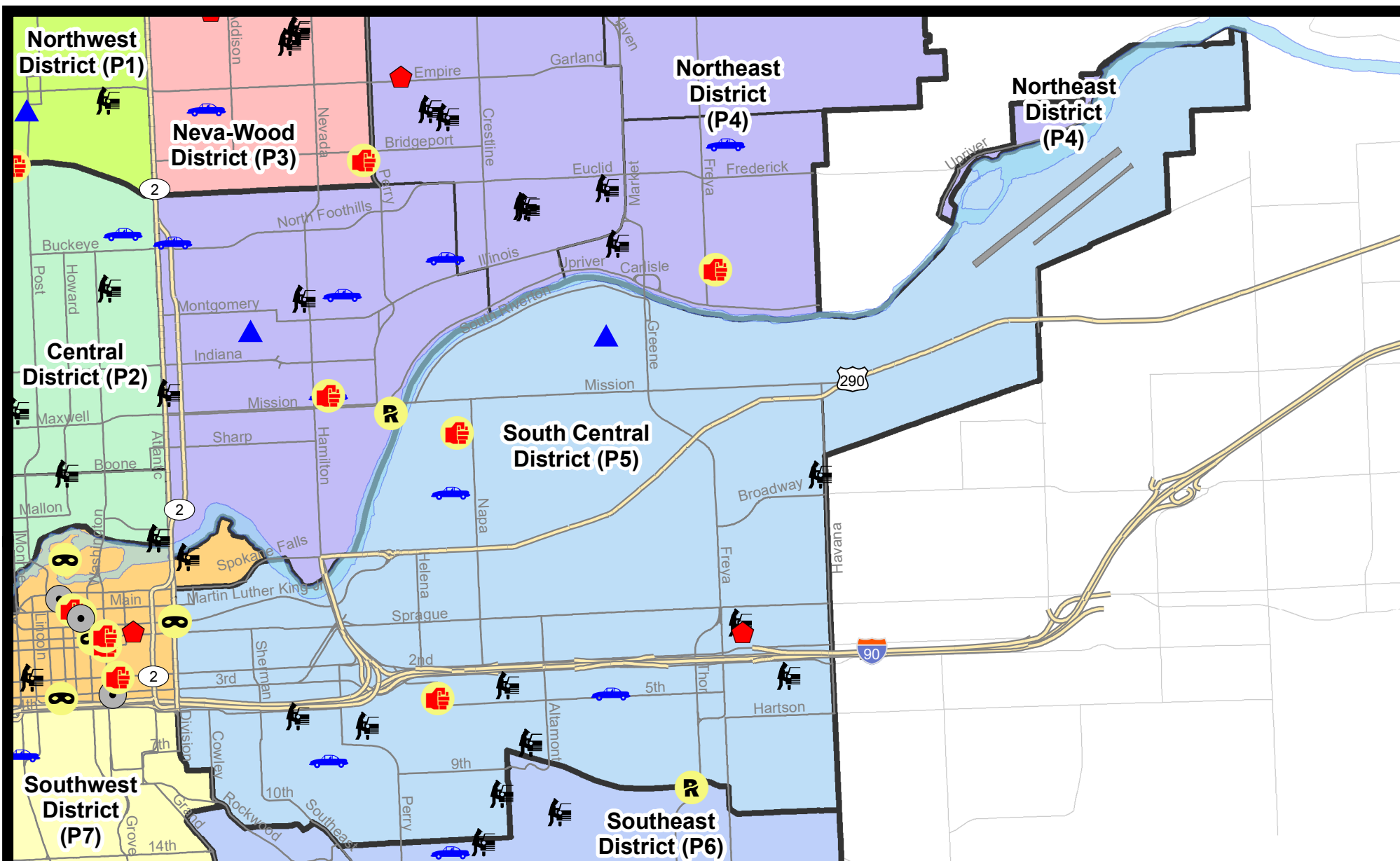
Prepared by SPD Crime Analysis Office - Monday, July 22, 2019

**NOTE:** SPD moved from UCR to the NIBRS reporting standard on 10/4/16 following the transition to a new RMS System. [Numbers on CompStat reports prior to this date should not be used as a comparison to those on this report.](#) Additional info on these reporting standards can be found on the FBI website: <https://ucr.fbi.gov/nibrs-overview>

This chart represents Preliminary counts of selected crime categories from Police Case Reports. Full statistical analysis to determine the confidence level of this data has not been performed. The % change columns on the preliminary counts differ from the percentage change on the NIBRS crime report, sometimes significantly. The CompStat report is designed for operational use and includes only selected NIBRS categories and coding less complex than full NIBRS rules. Official statistics for these and other NIBRS categories can be found on WASPC & FBI websites once available.







**City of Spokane**  
**South Central District (P5)**  
**Selected**  
**Crime Types**  
**2019-07-14 to 2019-07-20**

Prepared By:  
**Crime Analysis Unit**  
**Spokane Police Department**

**Legend**

**NIBRS Events**



Criminal Homicide



Rape



Robbery Commercial



Robbery Person



Aggravated Assault



Burglary Residential



Burglary Garage



Burglary Commercial



Vehicle Prowling



Vehicle Theft



Arson

Cases Represent LERMS Crime Codes

Points may indicate multiple events

Note: Veh Prowl is only Larceny category displayed



For Additional Information on Incidents  
 pertaining to an Area, Trend, or Pattern  
 Contact Information Analysis

0 0.2 0.4 0.6 0.8 1 Miles



**THIS IS NOT A LEGAL DOCUMENT:**  
 The information shown on this map is compiled  
 from various sources and is subject to constant  
 revision. Information shown on this map should  
 not be used to determine the location of facilities  
 in relationship to property lines, section lines,  
 streets, etc.

Sunday - Saturday

7/14/2019 TO 7/20/2019

SE - South Central District (P5)



<u>A/C</u>	<u>Offense Statute</u>	<u>Address</u>	<u>Reported Date</u>	<u>Dist</u>
<b><u>SPC5EC</u></b>				
C	ASSAULT 2D	300 S PITTSBURG ST	7/15/2019	P6
C	BURGLARY 2D FENCED AREA	400 N MADELIA ST	7/16/2019	P5
C	BURGLARY 2D FENCED AREA	2600 E SPRAGUE AVE	7/20/2019	P5
A	RESIDENTIAL BURGLARY	3700 E PACIFIC AVE	7/15/2019	P6
C	ROBBERY 2D PERSON	W RIVERSIDE AVE / N DIVISION ST	7/17/2019	P8
C	THEFT 2D ALL OTHER	700 S SHERMAN ST	7/19/2019	P5
C	THEFT 2D ALL OTHER	S NAPA ST / E 1ST AVE	7/19/2019	P5
C	THEFT 2D FROM BUILDING	0 S MADELIA ST	7/15/2019	P5
C	THEFT 2D FROM MOTOR VEHICLE	2000 E 11TH AVE	7/16/2019	P5
C	THEFT 2D FROM MOTOR VEHICLE	1000 N HAVANA ST	7/19/2019	P5
C	THEFT 3D ALL OTHER	100 S DIVISION ST	7/14/2019	P5
C	THEFT 3D ALL OTHER	E MAIN AVE / N DIVISION ST	7/15/2019	P8
C	THEFT 3D ALL OTHER	600 S RICHARD ALLEN CT	7/16/2019	P5
C	THEFT 3D ALL OTHER	900 S SHERMAN ST	7/19/2019	P6
C	THEFT 3D ALL OTHER	1800 E 4TH AVE	7/19/2019	P5
C	THEFT 3D CITY FROM MOTOR VEHICLE	600 S IVORY ST	7/17/2019	P6
A	THEFT 3D FROM MOTOR VEHICLE	3700 E 1ST AVE	7/16/2019	P5
A	THEFT 3D FROM MOTOR VEHICLE	2100 E 4TH AVE	7/16/2019	P5
C	THEFT 3D FROM MOTOR VEHICLE	500 S SCOTT ST	7/19/2019	P5
C	THEFT 3D FROM MOTOR VEHICLE	2200 E 7TH AVE	7/19/2019	P5
C	THEFT 3D FROM MOTOR VEHICLE	2200 E 7TH AVE	7/19/2019	P5
C	THEFT 3D FROM MOTOR VEHICLE	4000 E 4TH AVE	7/20/2019	P5
C	THEFT 3D SHOPLIFTING	400 S THOR ST	7/15/2019	P5
C	THEFT 3D SHOPLIFTING	400 S THOR ST	7/20/2019	P5
C	THEFT OF MOTOR VEHICLE	2800 E 5TH AVE	7/15/2019	P6
C	THEFT OF MOTOR VEHICLE	900 E 8TH AVE	7/19/2019	P6
C	VEHICULAR ASSAULT	W RIVERSIDE AVE / N DIVISION ST	7/17/2019	P8
<b><u>SPC5GP</u></b>				
C	ASSAULT 2D	E SHARP AVE / N MAGNOLIA ST	7/16/2019	P6
A	BURGLARY 2D GARAGE	2900 E BALDWIN AVE	7/20/2019	P5
C	THEFT 2D FROM BUILDING	1500 N MAGNOLIA ST	7/15/2019	P5
C	THEFT 3D ALL OTHER	4400 E HUTTON AVE	7/18/2019	P6
C	THEFT 3D VEHICLE PARTS AND ACCESSORIES	1700 N REGAL ST	7/17/2019	P5
C	THEFT OF MOTOR VEHICLE	1800 E MALLON AVE	7/16/2019	P6

POLICE SUMMARY - Ending: Saturday, July 20, 2019



## SE - Southeast District (P6)

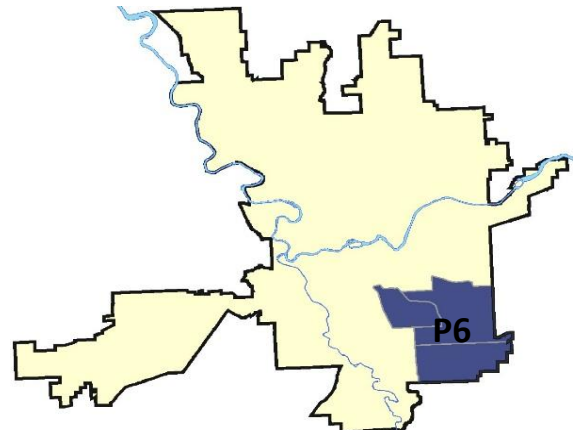
### Preliminary IBR Counts

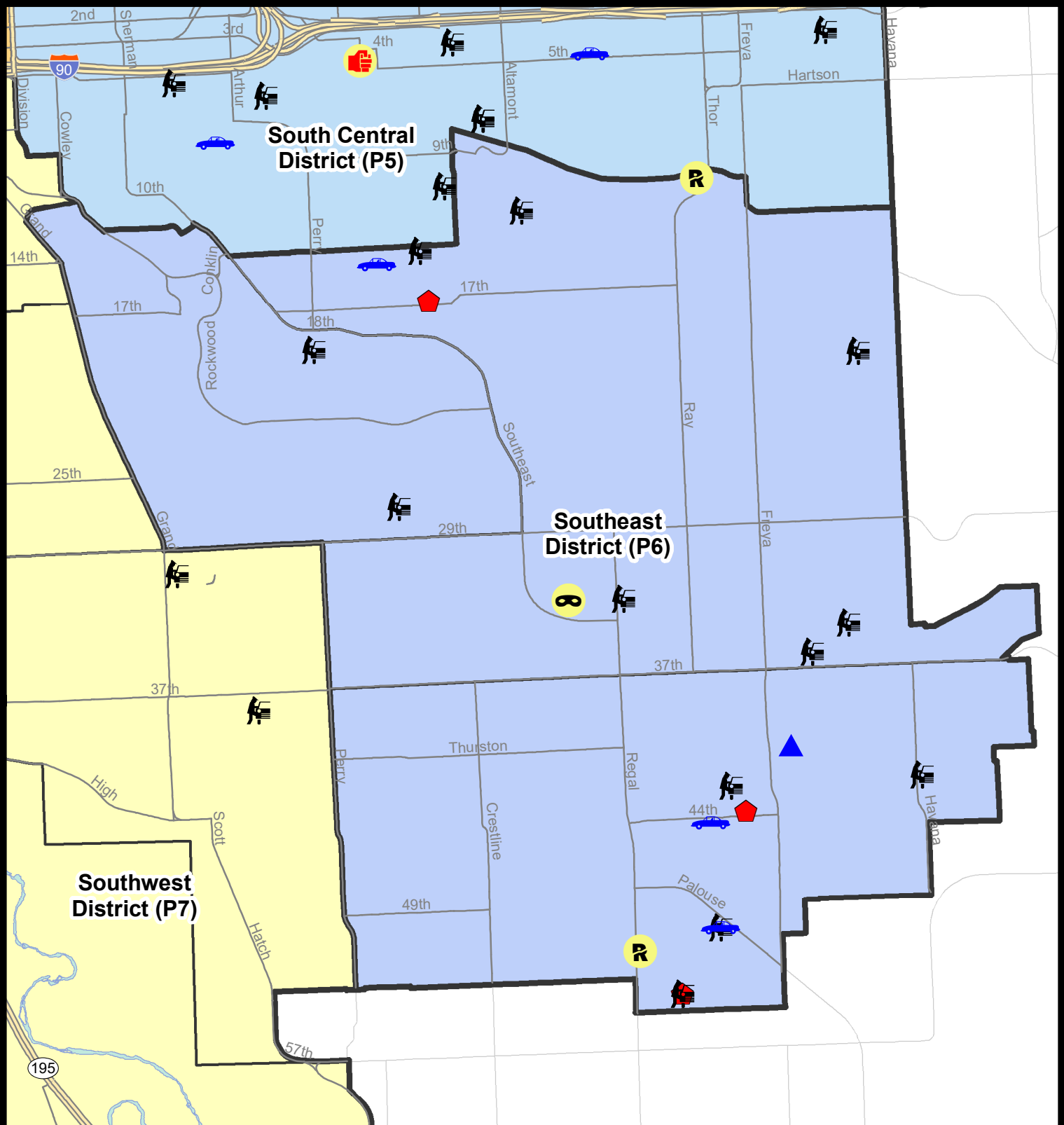
NIBRS Categories (Part 1 Selected)		7 Day Comparison			28 Day Comparison			YTD Comparison		
		Current	Prior	Percent	Current	Prior	Percent	Current	Prior	Percent
<b>Violent</b>	Criminal Homicide	0	0		0	0		0	0	
	Rape	2	1	100.00%	4	1	300.00%	9	11	-18.18%
	Robbery - Commercial	0	0		0	0		1	2	-50.00%
	Robbery - Person	1	0		1	2	-50.00%	8	4	100.00%
	Aggravated Assault - Non DV	1	0		2	0		12	18	-33.33%
	Aggravated Assault - DV	0	0		1	2	-50.00%	11	16	-31.25%
<b>Violent Total:</b>		4	1	300.00%	8	5	60.00%	41	51	-19.61%
<b>Property</b>	Burglary - Residential	3	2	50.00%	10	7	42.86%	35	57	-38.60%
	Burglary Garage	1	2	-50.00%	9	6	50.00%	39	13	200.00%
	Burglary Commercial	0	1	-100.00%	1	0		6	9	-33.33%
	Larceny	24	23	4.35%	75	64	17.19%	365	386	-5.44%
	Vehicle Theft	3	0		4	7	-42.86%	40	47	-14.89%
	Arson	0	0		0	0		1	3	-66.67%
<b>Property Total:</b>		31	28	10.71%	99	84	17.86%	486	515	-5.63%
<b>Preliminary Part 1 Crime Totals:</b>		35	29	20.69%	107	89	20.22%	527	566	-6.89%
<b>Current 7 Day Period:</b>		7/14/2019 - 7/20/2019			<b>Prior 7 Day Period:</b>		7/7/2019 - 7/13/2019			
<b>Current 28 Day Period:</b>		6/23/2019 - 7/20/2019			<b>Prior 28 Day Period:</b>		5/26/2019 - 6/22/2019			
<b>Current YTD Day Period:</b>		1/1/2019 - 7/20/2019			<b>Prior YTD Period:</b>		1/1/2018 - 7/20/2018			

Prepared by SPD Crime Analysis Office - Monday, July 22, 2019

**NOTE:** SPD moved from UCR to the NIBRS reporting standard on 10/4/16 following the transition to a new RMS System. [Numbers on CompStat reports prior to this date should not be used as a comparison to those on this report.](#) Additional info on these reporting standards can be found on the FBI website: <https://ucr.fbi.gov/nibrs-overview>

This chart represents Preliminary counts of selected crime categories from Police Case Reports. Full statistical analysis to determine the confidence level of this data has not been performed. The % change columns on the preliminary counts differ from the percentage change on the NIBRS crime report, sometimes significantly. The CompStat report is designed for operational use and includes only selected NIBRS categories and coding less complex than full NIBRS rules. Official statistics for these and other NIBRS categories can be found on WASPC & FBI websites once available.





**City of Spokane**  
**Southeast District (P6)**  
**Selected Crime Codes**  
**2019-07-14 to 2019-07-20**  
 Prepared By:  
 Crime Analysis Unit  
 Spokane Police Department

**Legend**

**NIBRS Events**

Criminal Homicide	Robbery Person	Burglary Commercial
Rape	Aggravated Assault	Vehicle Prowling
Robbery Commercial	Burglary Residential	Vehicle Theft
	Burglary Garage	Arson

*For Additional Information on Incidents pertaining to an Area, Trend, or Pattern Contact Information Analysis*

*Cases Represent LERMS Crime Codes  
 Points may indicate multiple events  
 Note: Veh Prowl is only Larceny displayed*

0 0.15 0.3 0.6 Miles

**Geographic Information System**

THIS IS NOT A LEGAL DOCUMENT:  
 The information shown on this map is compiled from various sources and is subject to constant revision. Information shown on this map should not be used to determine the location of facilities in relationship to property lines, section lines, streets, etc.

Sunday - Saturday

SE - Southeast District (P6)

7/14/2019 TO 7/20/2019



<u>A/C</u>	<u>Offense Statute</u>	<u>Address</u>	<u>Reported Date</u>	<u>Dist</u>
<b><u>SPC6LH</u></b>				
C	ASSAULT 2D	2600 E 33RD AVE	7/14/2019	P6
C	MAIL THEFT	2900 E 12TH AVE	7/15/2019	P6
C	MAIL THEFT	3400 E 28TH AVE	7/19/2019	P6
C	MAIL THEFT	3400 E 32ND AVE	7/19/2019	P6
C	RAPE 3D		7/16/2019	P6
C	RESIDENTIAL BURGLARY	1900 E 17TH AVE	7/16/2019	P6
C	ROBBERY 1D PERSON	2600 E 33RD AVE	7/14/2019	P6
C	THEFT 2D FROM BUILDING	3300 S ALTAMONT ST	7/16/2019	P6
C	THEFT 2D FROM MOTOR VEHICLE	4100 E CONGRESS AVE	7/18/2019	P6
C	THEFT 2D FROM MOTOR VEHICLE	1900 E 14TH AVE	7/18/2019	P6
C	THEFT 3D ALL OTHER	3100 E 27TH AVE	7/17/2019	P6
C	THEFT 3D ALL OTHER	3900 E 15TH AVE	7/18/2019	P7
C	THEFT 3D ALL OTHER	3400 E 27TH AVE	7/18/2019	P6
C	THEFT 3D CITY VEHICLE PARTS AND ACCESSORIES	2500 E 29TH AVE	7/14/2019	P6
C	THEFT 3D FROM MOTOR VEHICLE	2400 E SOUTH ALTAMONT BLVD	7/15/2019	P6
A	THEFT 3D FROM MOTOR VEHICLE	2900 E 33RD AVE	7/18/2019	P6
C	THEFT 3D FROM MOTOR VEHICLE	4000 E 35TH AVE	7/20/2019	P6
C	THEFT 3D FROM MOTOR VEHICLE	3800 E 36TH AVE	7/20/2019	P6
A	THEFT OF MOTOR VEHICLE	1700 E 15TH AVE	7/19/2019	P6
<b><u>SPC6RW</u></b>				
A	THEFT 3D FROM MOTOR VEHICLE	1800 E PINECREST RD	7/16/2019	P6
C	THEFT 3D FROM MOTOR VEHICLE	E 19TH AVE / S PERRY ST	7/17/2019	P6
<b><u>SPC6SG</u></b>				
C	BURGLARY 2D GARAGE	3600 E HIGHGROVE LN	7/19/2019	P6
C	MAIL THEFT	4400 S DONALD CT	7/16/2019	P6
C	RAPE 3D		7/14/2019	P6
C	RESIDENTIAL BURGLARY	3200 E 55TH AVE	7/16/2019	P6
C	RESIDENTIAL BURGLARY	4300 S ACHILLES ST	7/16/2019	P6
C	THEFT 2D FROM BUILDING	3600 E HIGHGROVE LN	7/19/2019	P6
C	THEFT 3D CITY FROM MOTOR VEHICLE	5000 S PALOUSE HWY	7/19/2019	P6
C	THEFT 3D FROM BUILDING	3200 E 55TH AVE	7/16/2019	P6
C	THEFT 3D FROM MOTOR VEHICLE	4300 E 43RD AVE	7/19/2019	P6
C	THEFT 3D FROM MOTOR VEHICLE	4200 S OLYMPUS CT	7/19/2019	P6
A	THEFT 3D FROM MOTOR VEHICLE	3200 E 55TH AVE	7/20/2019	P6
C	THEFT 3D FROM MOTOR VEHICLE	3200 E 55TH AVE	7/20/2019	P6
C	THEFT OF MOTOR VEHICLE	3200 E 44TH AVE	7/17/2019	P6
C	THEFT OF MOTOR VEHICLE	5000 S PALOUSE HWY	7/19/2019	P6

POLICE SUMMARY - Ending: Saturday, July 20, 2019



## SW - Southwest District (P7)

### Preliminary IBR Counts

NIBRS Categories (Part 1 Selected)		7 Day Comparison			28 Day Comparison			YTD Comparison		
		Current	Prior	Percent	Current	Prior	Percent	Current	Prior	Percent
<b>Violent</b>	Criminal Homicide	0	0		0	0		0	0	
	Rape	0	1	-100.00%	2	1	100.00%	14	19	-26.32%
	Robbery - Commercial	1	0		1	0		1	2	-50.00%
	Robbery - Person	0	0		2	0		10	12	-16.67%
	Aggravated Assault - Non DV	0	0		5	9	-44.44%	38	31	22.58%
	Aggravated Assault - DV	0	0		0	6	-100.00%	21	24	-12.50%
<b>Violent Total:</b>		1	1	0.00%	10	16	-37.50%	84	88	-4.55%
<b>Property</b>	Burglary - Residential	1	5	-80.00%	13	5	160.00%	76	71	7.04%
	Burglary Garage	2	3	-33.33%	8	10	-20.00%	49	39	25.64%
	Burglary Commercial	2	0		3	4	-25.00%	31	20	55.00%
	Larceny	23	24	-4.17%	84	100	-16.00%	644	628	2.55%
	Vehicle Theft	1	3	-66.67%	9	7	28.57%	60	123	-51.22%
	Arson	0	0		0	1	-100.00%	1	2	-50.00%
<b>Property Total:</b>		29	35	-17.14%	117	127	-7.87%	861	883	-2.49%
<b>Preliminary Part 1 Crime Totals:</b>		30	36	-16.67%	127	143	-11.19%	945	971	-2.68%
<b>Current 7 Day Period:</b>		7/14/2019 - 7/20/2019			<b>Prior 7 Day Period:</b>		7/7/2019 - 7/13/2019			
<b>Current 28 Day Period:</b>		6/23/2019 - 7/20/2019			<b>Prior 28 Day Period:</b>		5/26/2019 - 6/22/2019			
<b>Current YTD Day Period:</b>		1/1/2019 - 7/20/2019			<b>Prior YTD Period:</b>		1/1/2018 - 7/20/2018			

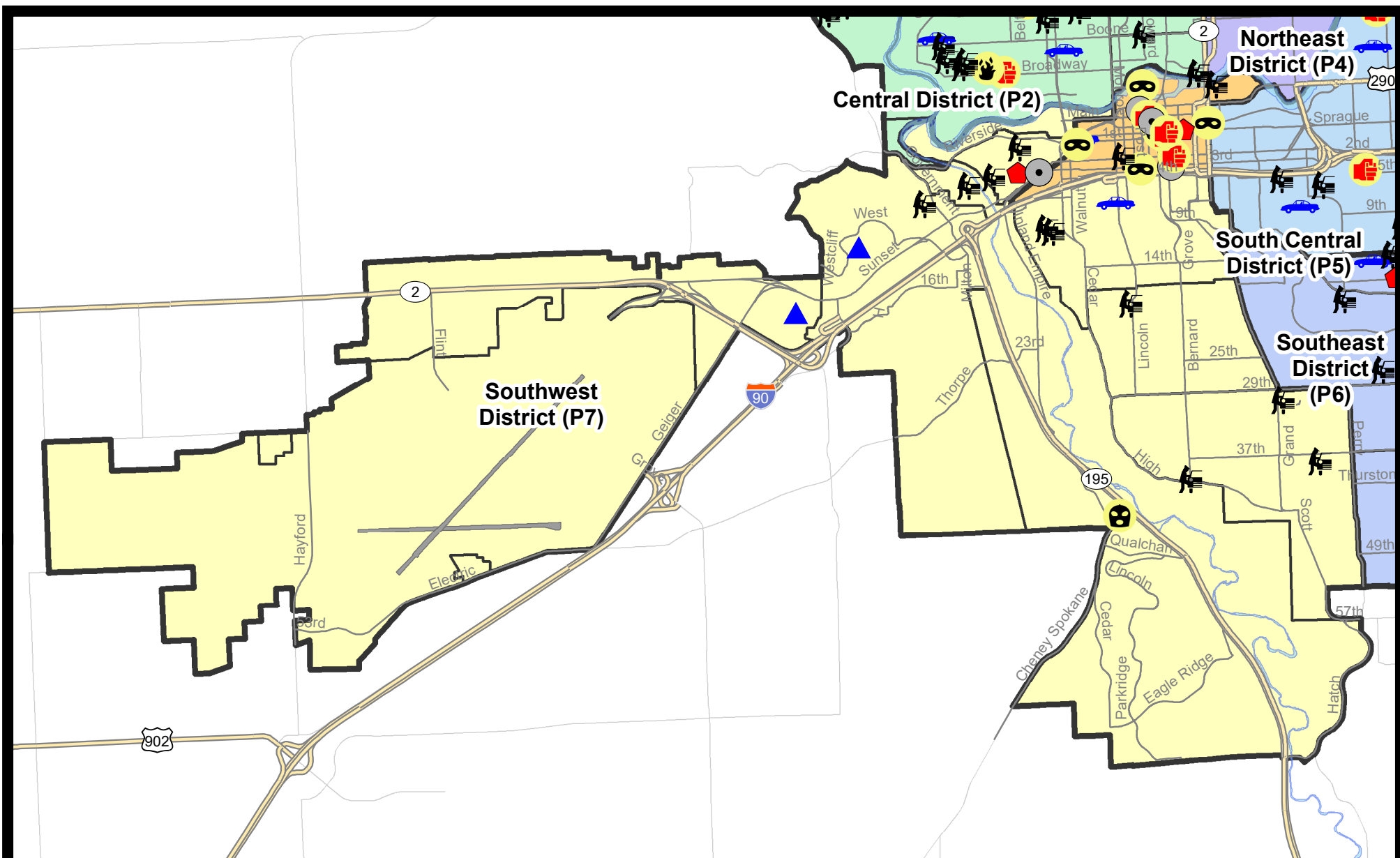
Prepared by SPD Crime Analysis Office - Monday, July 22, 2019

**NOTE:** SPD moved from UCR to the NIBRS reporting standard on 10/4/16 following the transition to a new RMS System. [Numbers on CompStat reports prior to this date should not be used as a comparison to those on this report.](#) Additional info on these reporting standards can be found on the FBI website: <https://ucr.fbi.gov/nibrs-overview>

This chart represents Preliminary counts of selected crime categories from Police Case Reports. Full statistical analysis to determine the confidence level of this data has not been performed. The % change columns on the preliminary counts differ from the percentage change on the NIBRS crime report, sometimes significantly. The CompStat report is designed for operational use and includes only selected NIBRS categories and coding less complex than full NIBRS rules. Official statistics for these and other NIBRS categories can be found on WASPC & FBI websites once available.



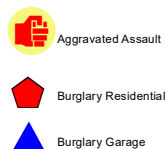





**City of Spokane**  
**Southwest District (P7)**  
**Selected**  
**Crime Types**  
**2019-07-14 to 2019-07-20**  
 Prepared By:  
 Crime Analysis Unit  
 Spokane Police Department

#### Legend

##### NIBRS Events



Cases Represent LERMS Crime Codes  
 Points may indicate multiple events  
 Note: Veh Prowl is only Larceny category displayed



For Additional Information on Incidents  
 pertaining to an Area, Trend, or Pattern  
 Contact Information Analysis

0 0.2 0.4 0.6 0.8 1 1.2 1.4 1.6 Miles



**THIS IS NOT A LEGAL DOCUMENT:**  
 The information shown on this map is compiled  
 from various sources and is subject to constant  
 revision. Information shown on this map should  
 not be used to determine the location of facilities  
 in relationship to property lines, section lines,  
 streets, etc.



Sunday - Saturday

SE - Southwest District (P7)

7/14/2019 TO 7/20/2019



<u>A/C</u>	<u>Offense Statute</u>	<u>Address</u>	<u>Reported Date</u>	<u>Dist</u>
<b><u>SPD7BA</u></b>				
C	BURGLARY 1D COMMERCIAL	1800 W SUNSET BLVD	7/15/2019	P8
C	BURGLARY 2D COMMERCIAL	1800 W SUNSET BLVD	7/20/2019	P7
C	RESIDENTIAL BURGLARY	2000 W 3RD AVE	7/15/2019	P7
C	THEFT 2D FROM BUILDING	1800 W SUNSET BLVD	7/20/2019	P7
C	THEFT 2D FROM MOTOR VEHICLE	2000 W 1ST AVE	7/16/2019	P7
C	THEFT 2D FROM MOTOR VEHICLE	300 S SPRUCE ST	7/20/2019	P7
C	THEFT 3D ALL OTHER	2000 W SUNSET BLVD	7/15/2019	P7
<b><u>SPD7CH</u></b>				
C	THEFT 2D FROM BUILDING	1300 S GRAND BLVD	7/16/2019	P7
C	THEFT 2D FROM BUILDING	100 W 8TH AVE	7/17/2019	P6
C	THEFT 2D FROM BUILDING	1800 W 7TH AVE	7/17/2019	P7
C	THEFT 2D FROM MOTOR VEHICLE	1700 W 9TH AVE	7/17/2019	P7
C	THEFT 3D ALL OTHER	900 S ADAMS ST	7/14/2019	P5
C	THEFT 3D ALL OTHER	1200 W 13TH AVE	7/14/2019	P7
C	THEFT 3D ALL OTHER	1500 S CEDAR ST	7/17/2019	P7
C	THEFT 3D CITY SHOPLIFTING	900 S MONROE ST	7/18/2019	P7
C	THEFT 3D FROM BUILDING	1800 W 7TH AVE	7/17/2019	P7
C	THEFT OF A FIREARM FROM MOTOR VEHICLE	900 S ASH ST	7/19/2019	P7
C	THEFT OF MOTOR VEHICLE	1000 W 7TH AVE	7/20/2019	P7
<b><u>SPD7CS</u></b>				
C	THEFT 2D FROM MOTOR VEHICLE	3000 S GRAND BLVD	7/17/2019	P7
C	THEFT 3D FROM MOTOR VEHICLE	E 38TH AVE / S ARTHUR ST	7/18/2019	P7
C	THEFT 3D FROM MOTOR VEHICLE	S BERNARD ST / W HIGH DR	7/20/2019	P7
C	THEFT 3D VEHICLE PARTS AND ACCESSORIES	S BERNARD ST / W HIGH DR	7/20/2019	P7
<b><u>SPD7LC</u></b>				
C	ROBBERY 1D COMMERCIAL	4200 S CHENEY SPOKANE RD	7/16/2019	P6
C	THEFT 3D ALL OTHER	500 S A ST	7/18/2019	P7
C	THEFT 3D FROM MOTOR VEHICLE	500 S A ST	7/15/2019	P7
<b><u>SPD7MC</u></b>				
A	THEFT 3D FROM MOTOR VEHICLE	900 W 18TH AVE	7/15/2019	P7
<b><u>SPD7WH</u></b>				
C	BURGLARY 2D GARAGE	1000 S CAROUSEL LN	7/17/2019	P7
C	THEFT 3D FROM BUILDING	1500 S RUSTLE ST	7/18/2019	P7
A	THEFT 3D FROM MOTOR VEHICLE	3100 W HARTSON AVE	7/15/2019	P7
<b><u>SPD7WP</u></b>				
C	BURGLARY 2D GARAGE	1700 S ROYAL ST	7/20/2019	P7

# SPOKANE POLICE DEPARTMENT

## DOWNTOWN

## Police Service Area



PSA Commander

**Captain David Singley**



POLICE SUMMARY - Ending: Saturday, July 20, 2019

## ***DOWNTOWN PRECINCT (P8)***



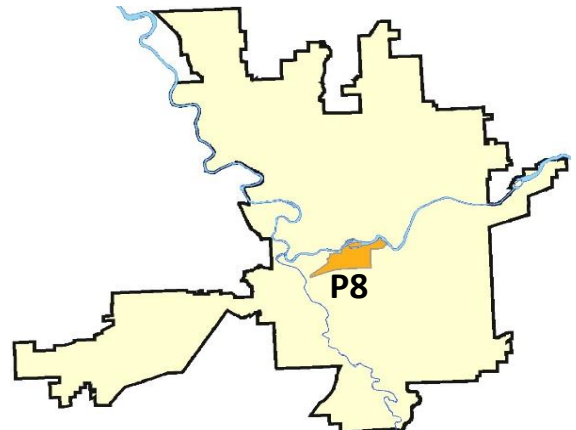
### Preliminary IBR Counts

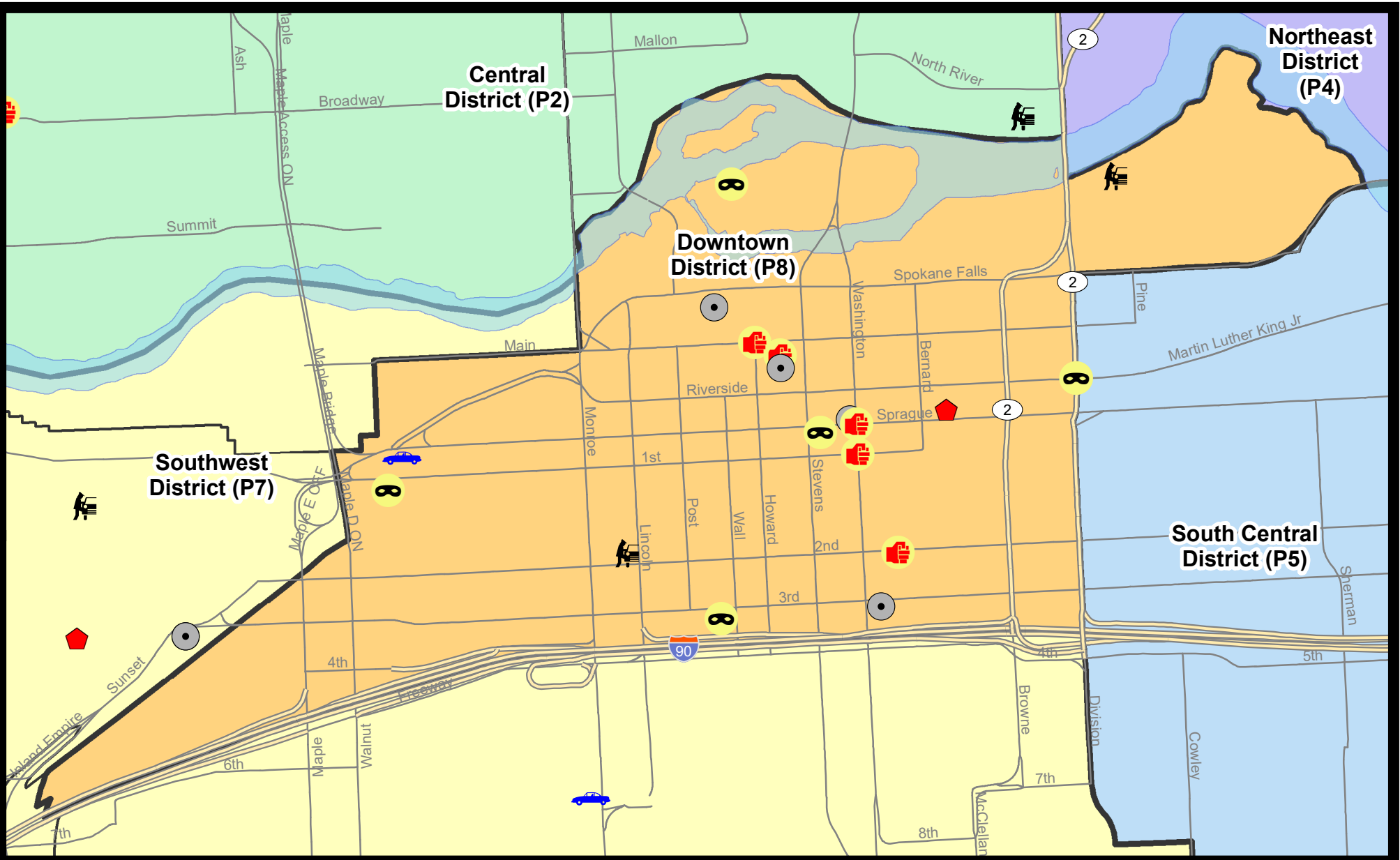
NIBRS Categories (Part 1 Selected)		7 Day Comparison			28 Day Comparison			YTD Comparison		
		Current	Prior	Percent	Current	Prior	Percent	Current	Prior	Percent
<b>Violent</b>	Criminal Homicide	0	0		0	0		0	0	
	Rape	0	0		2	4	-50.00%	17	26	-34.62%
	Robbery - Commercial	0	0		1	0		2	4	-50.00%
	Robbery - Person	4	1	300.00%	6	2	200.00%	23	22	4.55%
	Aggravated Assault - Non DV	5	2	150.00%	11	7	57.14%	60	83	-27.71%
	Aggravated Assault - DV	0	0		0	0		6	13	-53.85%
<b>Violent Total:</b>		9	3	200.00%	20	13	53.85%	108	148	-27.03%
<b>Property</b>	Burglary - Residential	1	0		1	2	-50.00%	10	14	-28.57%
	Burglary Garage	0	0		0	0		0	0	
	Burglary Commercial	4	2	100.00%	9	7	28.57%	41	30	36.67%
	Larceny	16	15	6.67%	80	79	1.27%	522	655	-20.31%
	Vehicle Theft	1	1	0.00%	5	6	-16.67%	36	43	-16.28%
	Arson	0	0		2	2	0.00%	6	3	100.00%
<b>Property Total:</b>		22	18	22.22%	97	96	1.04%	615	745	-17.45%
<b>Preliminary Part 1 Crime Totals:</b>		31	21	47.62%	117	109	7.34%	723	893	-19.04%
<b>Current 7 Day Period:</b>		7/14/2019 - 7/20/2019			<b>Prior 7 Day Period:</b>		7/7/2019 - 7/13/2019			
<b>Current 28 Day Period:</b>		6/23/2019 - 7/20/2019			<b>Prior 28 Day Period:</b>		5/26/2019 - 6/22/2019			
<b>Current YTD Day Period:</b>		1/1/2019 - 7/20/2019			<b>Prior YTD Period:</b>		1/1/2018 - 7/20/2018			

Prepared by SPD Crime Analysis Office - Monday, July 22, 2019

**NOTE:** SPD moved from UCR to the NIBRS reporting standard on 10/4/16 following the transition to a new RMS System. [Numbers on CompStat reports prior to this date should not be used as a comparison to those on this report.](#) Additional info on these reporting standards can be found on the FBI website: <https://ucr.fbi.gov/nibrs-overview>

This chart represents Preliminary counts of selected crime categories from Police Case Reports. Full statistical analysis to determine the confidence level of this data has not been performed. The % change columns on the preliminary counts differ from the percentage change on the NIBRS crime report, sometimes significantly. The CompStat report is designed for operational use and includes only selected NIBRS categories and coding less complex than full NIBRS rules. Official statistics for these and other NIBRS categories can be found on WASPC & FBI websites once available.





**City of Spokane**  
**Downtown District (P8)**  
**Selected**  
**Crime Types**  
**2019-07-14 to 2019-07-20**  
 Prepared By:  
 Crime Analysis Unit  
 Spokane Police Department

#### Legend

##### NIBRS Events



Robbery Commercial

Robbery Person

Aggravated Assault

Burglary Residential

Burglary Garage

Burglary Commercial

Vehicle Prowling

Vehicle Theft

Arson

Cases Represent LERMS Crime Codes  
 Points may indicate multiple events  
 Note: Veh Prowl is only Larceny category displayed



For Additional Information on Incidents  
 pertaining to an Area, Trend, or Pattern  
 Contact Information Analysis

0 0.2 Miles



**THIS IS NOT A LEGAL DOCUMENT:**  
 The information shown on this map is compiled  
 from various sources and is subject to constant  
 revision. Information shown on this map should  
 not be used to determine the location of facilities  
 in relationship to property lines, section lines,  
 streets, etc.



Sunday - Saturday

SW - Downtown District (P8)

7/14/2019 TO 7/20/2019



<u>A/C</u>	<u>Offense Statute</u>	<u>Address</u>	<u>Reported Date</u>	<u>Dist</u>
<b>SPD8RS</b>				
C	ASSAULT 2D	300 W 2ND AVE	7/16/2019	P8
C	ASSAULT 2D	500 W MAIN AVE	7/16/2019	P8
C	ASSAULT 2D	N HOWARD ST / W MAIN AVE	7/16/2019	P8
C	ASSAULT 2D	W 1ST AVE / S WASHINGTON ST	7/16/2019	P8
C	ASSAULT 2D	W SPRAGUE AVE / N WASHINGTON ST	7/20/2019	P8
C	BURGLARY 2D COMMERCIAL	100 N HOWARD ST	7/15/2019	P8
C	BURGLARY 2D COMMERCIAL	200 N WALL ST	7/17/2019	P8
C	BURGLARY 2D COMMERCIAL	300 W 3RD AVE	7/19/2019	P8
C	BURGLARY 2D COMMERCIAL	400 W SPRAGUE AVE	7/20/2019	P8
C	RESIDENTIAL BURGLARY	200 W SPRAGUE AVE	7/20/2019	P8
C	ROBBERY 1D PERSON	400 W SPRAGUE AVE	7/14/2019	P8
C	ROBBERY 1D PERSON	100 S CEDAR ST	7/15/2019	P8
A	ROBBERY 1D PERSON	700 W 3RD AVE	7/16/2019	P8
C	ROBBERY 1D PERSON	500 N HOWARD ST	7/18/2019	P8
C	THEFT 2D ALL OTHER	700 W RIVERSIDE AVE	7/16/2019	P8
C	THEFT 2D FROM BUILDING	100 S ADAMS ST	7/16/2019	P8
C	THEFT 2D FROM BUILDING	300 W 3RD AVE	7/19/2019	P8
C	THEFT 3D ALL OTHER	200 N DIVISION ST	7/15/2019	P8
C	THEFT 3D ALL OTHER	0 W PACIFIC AVE	7/15/2019	P8
C	THEFT 3D ALL OTHER	100 W 3RD AVE	7/17/2019	P8
C	THEFT 3D ALL OTHER	100 W 3RD AVE	7/18/2019	P8
C	THEFT 3D ALL OTHER	0 W PACIFIC AVE	7/19/2019	P8
C	THEFT 3D CITY ALL OTHER	W SPRAGUE AVE / N WASHINGTON ST	7/20/2019	P8
C	THEFT 3D CITY SHOPLIFTING	500 W MAIN AVE	7/16/2019	P8
C	THEFT 3D CITY SHOPLIFTING	700 W MAIN AVE	7/20/2019	P8
C	THEFT 3D FROM BUILDING	800 W MAIN AVE	7/17/2019	P8
C	THEFT 3D FROM BUILDING	300 W 2ND AVE	7/18/2019	P8
C	THEFT 3D FROM MOTOR VEHICLE	400 N RIVERPOINT BLVD	7/15/2019	P8
C	THEFT 3D FROM MOTOR VEHICLE	900 W 2ND AVE	7/18/2019	P8
C	THEFT 3D SHOPLIFTING	700 W MAIN AVE	7/18/2019	P8
C	THEFT OF MOTOR VEHICLE	0 S CEDAR ST	7/18/2019	P7



POLICE SUMMARY - Ending: Saturday, July 20, 2019



## Other Jurisdiction or Unk District

### Preliminary IBR Counts

NIBRS Categories (Part 1 Selected)		7 Day Comparison			28 Day Comparison			YTD Comparison		
		Current	Prior	Percent	Current	Prior	Percent	Current	Prior	Percent
<b>Violent</b>	Criminal Homicide	0	0		0	0		0	0	
	Rape	0	0		1	0		6	5	20.00%
	Robbery - Commercial	0	0		0	0		0	0	
	Robbery - Person	0	0		0	0		0	0	
	Aggravated Assault - Non DV	0	0		0	0		3	1	200.00%
	Aggravated Assault - DV	0	0		0	0		2	1	100.00%
<b>Violent Total:</b>		0	0		1	0		11	7	57.14%
<b>Property</b>	Burglary - Residential	0	0		0	0		1	1	0.00%
	Burglary Garage	0	0		0	0		0	0	
	Burglary Commercial	0	0		0	0		1	2	-50.00%
	Larceny	1	0		2	2	0.00%	13	18	-27.78%
	Vehicle Theft	0	1	-100.00%	1	1	0.00%	4	5	-20.00%
	Arson	0	0		0	0		0	0	
<b>Property Total:</b>		1	1	0.00%	3	3	0.00%	19	26	-26.92%
<b>Preliminary Part 1 Crime Totals:</b>		1	1	0.00%	4	3	33.33%	30	33	-9.09%
<b>Current 7 Day Period:</b>		7/14/2019 - 7/20/2019			<b>Prior 7 Day Period:</b>		7/7/2019 - 7/13/2019			
<b>Current 28 Day Period:</b>		6/23/2019 - 7/20/2019			<b>Prior 28 Day Period:</b>		5/26/2019 - 6/22/2019			
<b>Current YTD Day Period:</b>		1/1/2019 - 7/20/2019			<b>Prior YTD Period:</b>		1/1/2018 - 7/20/2018			

Prepared by SPD Crime Analysis Office - Monday, July 22, 2019

**NOTE:** SPD moved from UCR to the NIBRS reporting standard on 10/4/16 following the transition to a new RMS System. [Numbers on CompStat reports prior to this date should not be used as a comparison to those on this report.](#) Additional info on these reporting standards can be found on the FBI website: <https://ucr.fbi.gov/nibrs-overview>

This chart represents Preliminary counts of selected crime categories from Police Case Reports. Full statistical analysis to determine the confidence level of this data has not been performed. The % change columns on the preliminary counts differ from the percentage change on the NIBRS crime report, sometimes significantly. The CompStat report is designed for operational use and includes only selected NIBRS categories and coding less complex than full NIBRS rules. Official statistics for these and other NIBRS categories can be found on WASPC & FBI websites once available.



Sunday - Saturday

7/14/2019 TO 7/20/2019

Other Jurisdiction/Unk District



**A/C** **Offense Statute**

**Address**

**Reported Date**

**Dist**

**SV06**

C THEFT 3D SHOPLIFTING

16300 E BROADWAY AVE

7/20/2019

P6