

# SPOKANE POLICE DEPARTMENT

## PRELIMINARY CITYWIDE **IBR** CRIME REPORT



### Preliminary IBR Counts

CHIEF OF POLICE

Craig Meidl

Period Ending: Saturday, July 6, 2019

NIBRS Categories (Part 1 Selected)		7 Day Comparison			28 Day Comparison			YTD Comparison		
		Current	Prior	Percent	Current	Prior	Percent	Current	Prior	Percent
Violent	Criminal Homicide	0	0		0	0		2	4	-50.00%
	Rape	6	7	-14.29%	22	19	15.79%	138	182	-24.18%
	Robbery - Commercial	3	2	50.00%	6	7	-14.29%	44	39	12.82%
	Robbery - Person	5	4	25.00%	17	15	13.33%	99	107	-7.48%
	Aggravated Assault - Non DV	10	12	-16.67%	42	44	-4.55%	299	347	-13.83%
	Aggravated Assault - DV	5	7	-28.57%	23	33	-30.30%	177	235	-24.68%
Violent Total:		29	32	-9.38%	110	118	-6.78%	759	914	-16.96%
Property	Burglary - Residential	16	28	-42.86%	71	75	-5.33%	443	544	-18.57%
	Burglary Garage	6	14	-57.14%	45	48	-6.25%	291	293	-0.68%
	Burglary Commercial	5	4	25.00%	22	34	-35.29%	213	200	6.50%
	Larceny	177	221	-19.91%	806	946	-14.80%	5361	6378	-15.95%
	Vehicle Theft	30	31	-3.23%	111	110	0.91%	690	906	-23.84%
	Arson	1	3	-66.67%	6	4	50.00%	26	23	13.04%
Property Total:		235	301	-21.93%	1061	1217	-12.82%	7024	8344	-15.82%
Preliminary Part 1 Crime Totals:		264	333	-20.72%	1171	1335	-12.28%	7783	9258	-15.93%
Current 7 Day Period:		6/30/2019 - 7/6/2019			Prior 7 Day Period:		6/23/2019 - 6/29/2019			
Current 28 Day Period:		6/9/2019 - 7/6/2019			Prior 28 Day Period:		5/12/2019 - 6/8/2019			
Current YTD Day Period:		1/1/2019 - 7/6/2019			Prior YTD Period:		1/1/2018 - 7/6/2018			

Prepared by SPD Crime Analysis Office - Monday, July 8, 2019

**NOTE:** SPD moved from UCR to the NIBRS reporting standard on 10/4/16 following the transition to a new RMS System. [Numbers on CompStat reports prior to this date should not be used as a comparison to those on this report.](#) Additional info on these reporting standards can be found on the FBI website: <https://ucr.fbi.gov/nibrs-overview>

This chart represents Preliminary counts of selected crime categories from Police Case Reports. Full statistical analysis to determine the confidence level of this data has not been performed. The % change columns on the preliminary counts differ from the percentage change on the NIBRS crime report, sometimes significantly. The CompStat report is designed for operational use and includes only selected NIBRS categories and coding less complex than full NIBRS rules. Official statistics for these and other NIBRS categories can be found on WASPC & FBI websites once available.



# SPOKANE POLICE DEPARTMENT



## **NORTH**

## **Police Service Area**

### PSA Commander

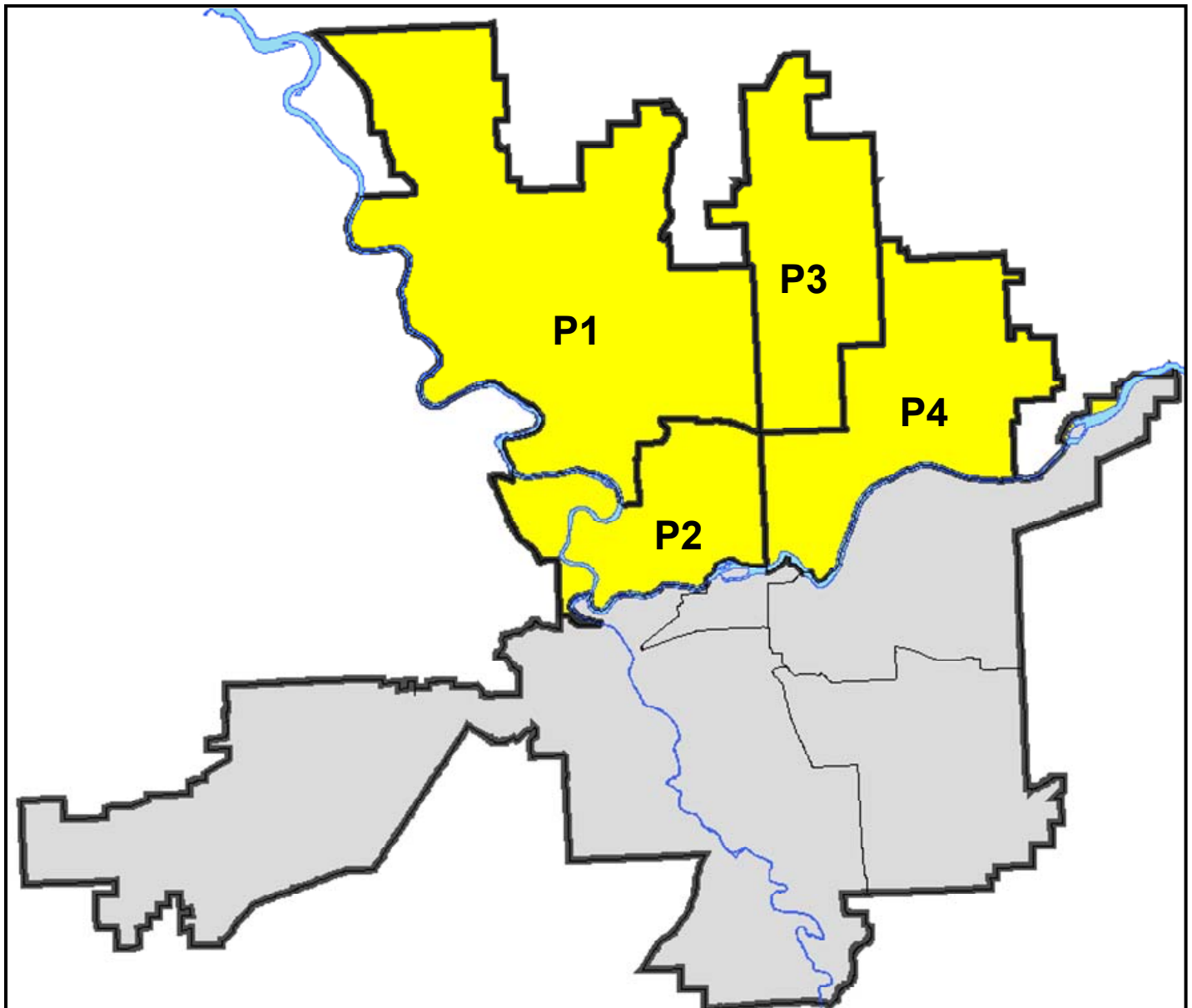
**Captain Mark Griffiths**

**Northwest District (P1)**

**Central District (P2)**

**Neva-Wood District (P3)**

**Northeast District (P4)**



POLICE SUMMARY - Ending: Saturday, July 6, 2019

## ***NORTH PRECINCT (P1, P2, P3, and P4)***



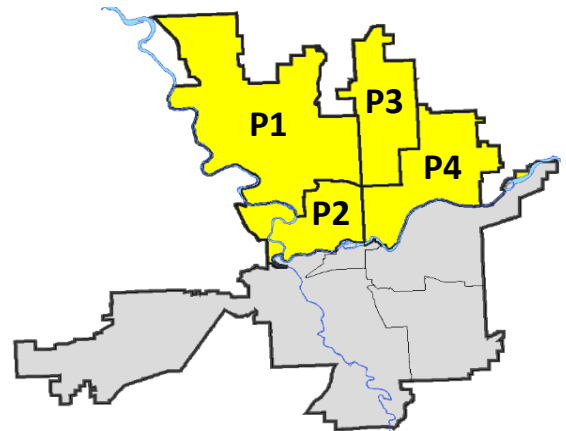
### Preliminary IBR Counts

NIBRS Categories (Part 1 Selected)		7 Day Comparison			28 Day Comparison			YTD Comparison		
		Current	Prior	Percent	Current	Prior	Percent	Current	Prior	Percent
Violent	Criminal Homicide	0	0		0	0		0	3	-100.00%
	Rape	4	5	-20.00%	14	12	16.67%	86	102	-15.69%
	Robbery - Commercial	2	2	0.00%	5	7	-28.57%	39	29	34.48%
	Robbery - Person	2	3	-33.33%	7	7	0.00%	43	61	-29.51%
	Aggravated Assault - Non DV	4	7	-42.86%	19	18	5.56%	149	187	-20.32%
	Aggravated Assault - DV	5	4	25.00%	13	23	-43.48%	109	153	-28.76%
Violent Total:		17	21	-19.05%	58	67	-13.43%	426	535	-20.37%
Property	Burglary - Residential	9	21	-57.14%	53	48	10.42%	297	343	-13.41%
	Burglary Garage	2	6	-66.67%	24	32	-25.00%	192	212	-9.43%
	Burglary Commercial	3	2	50.00%	13	15	-13.33%	100	102	-1.96%
	Larceny	106	122	-13.11%	502	577	-13.00%	3392	4180	-18.85%
	Vehicle Theft	19	21	-9.52%	76	72	5.56%	475	597	-20.44%
	Arson	0	2	-100.00%	4	1	300.00%	14	12	16.67%
Property Total:		139	174	-20.11%	672	745	-9.80%	4470	5446	-17.92%
Preliminary Part 1 Crime Totals:		156	195	-20.00%	730	812	-10.10%	4896	5981	-18.14%
Current 7 Day Period:		6/30/2019 - 7/6/2019			Prior 7 Day Period:		6/23/2019 - 6/29/2019			
Current 28 Day Period:		6/9/2019 - 7/6/2019			Prior 28 Day Period:		5/12/2019 - 6/8/2019			
Current YTD Day Period:		1/1/2019 - 7/6/2019			Prior YTD Period:		1/1/2018 - 7/6/2018			

Prepared by SPD Crime Analysis Office - Monday, July 8, 2019

**NOTE:** SPD moved from UCR to the NIBRS reporting standard on 10/4/16 following the transition to a new RMS System. [Numbers on CompStat reports prior to this date should not be used as a comparison to those on this report.](#) Additional info on these reporting standards can be found on the FBI website: <https://ucr.fbi.gov/nibrs-overview>

This chart represents Preliminary counts of selected crime categories from Police Case Reports. Full statistical analysis to determine the confidence level of this data has not been performed. The % change columns on the preliminary counts differ from the percentage change on the NIBRS crime report, sometimes significantly. The CompStat report is designed for operational use and includes only selected NIBRS categories and coding less complex than full NIBRS rules. Official statistics for these and other NIBRS categories can be found on WASPC & FBI websites once available.



POLICE SUMMARY - Ending: Saturday, July 6, 2019



## NW - Northwest District (P1)

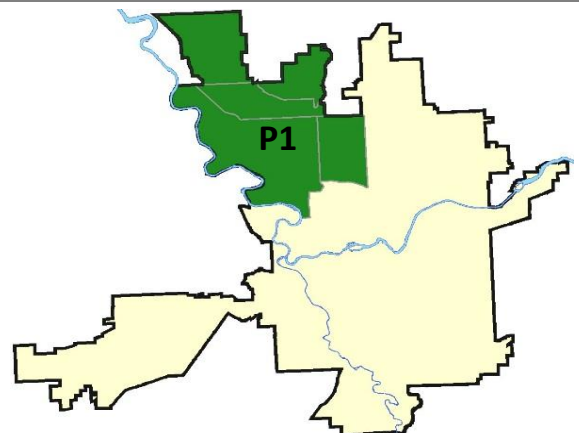
### Preliminary IBR Counts

NIBRS Categories (Part 1 Selected)		7 Day Comparison			28 Day Comparison			YTD Comparison		
		Current	Prior	Percent	Current	Prior	Percent	Current	Prior	Percent
Violent	Criminal Homicide	0	0		0	0		0	1	-100.00%
	Rape	3	2	50.00%	6	2	200.00%	20	22	-9.09%
	Robbery - Commercial	0	0		0	2	-100.00%	5	3	66.67%
	Robbery - Person	0	1	-100.00%	1	0		5	8	-37.50%
	Aggravated Assault - Non DV	1	2	-50.00%	3	3	0.00%	20	26	-23.08%
	Aggravated Assault - DV	0	2	-100.00%	2	5	-60.00%	28	22	27.27%
Violent Total:		4	7	-42.86%	12	12	0.00%	78	82	-4.88%
Property	Burglary - Residential	0	6	-100.00%	7	11	-36.36%	67	85	-21.18%
	Burglary Garage	0	2	-100.00%	6	11	-45.45%	60	48	25.00%
	Burglary Commercial	0	1	-100.00%	3	2	50.00%	16	13	23.08%
	Larceny	16	22	-27.27%	87	132	-34.09%	623	851	-26.79%
	Vehicle Theft	6	5	20.00%	18	13	38.46%	85	93	-8.60%
	Arson	0	0		0	1	-100.00%	4	1	300.00%
Property Total:		22	36	-38.89%	121	170	-28.82%	855	1091	-21.63%
Preliminary Part 1 Crime Totals:		26	43	-39.53%	133	182	-26.92%	933	1173	-20.46%
Current 7 Day Period:		6/30/2019 - 7/6/2019			Prior 7 Day Period:		6/23/2019 - 6/29/2019			
Current 28 Day Period:		6/9/2019 - 7/6/2019			Prior 28 Day Period:		5/12/2019 - 6/8/2019			
Current YTD Day Period:		1/1/2019 - 7/6/2019			Prior YTD Period:		1/1/2018 - 7/6/2018			

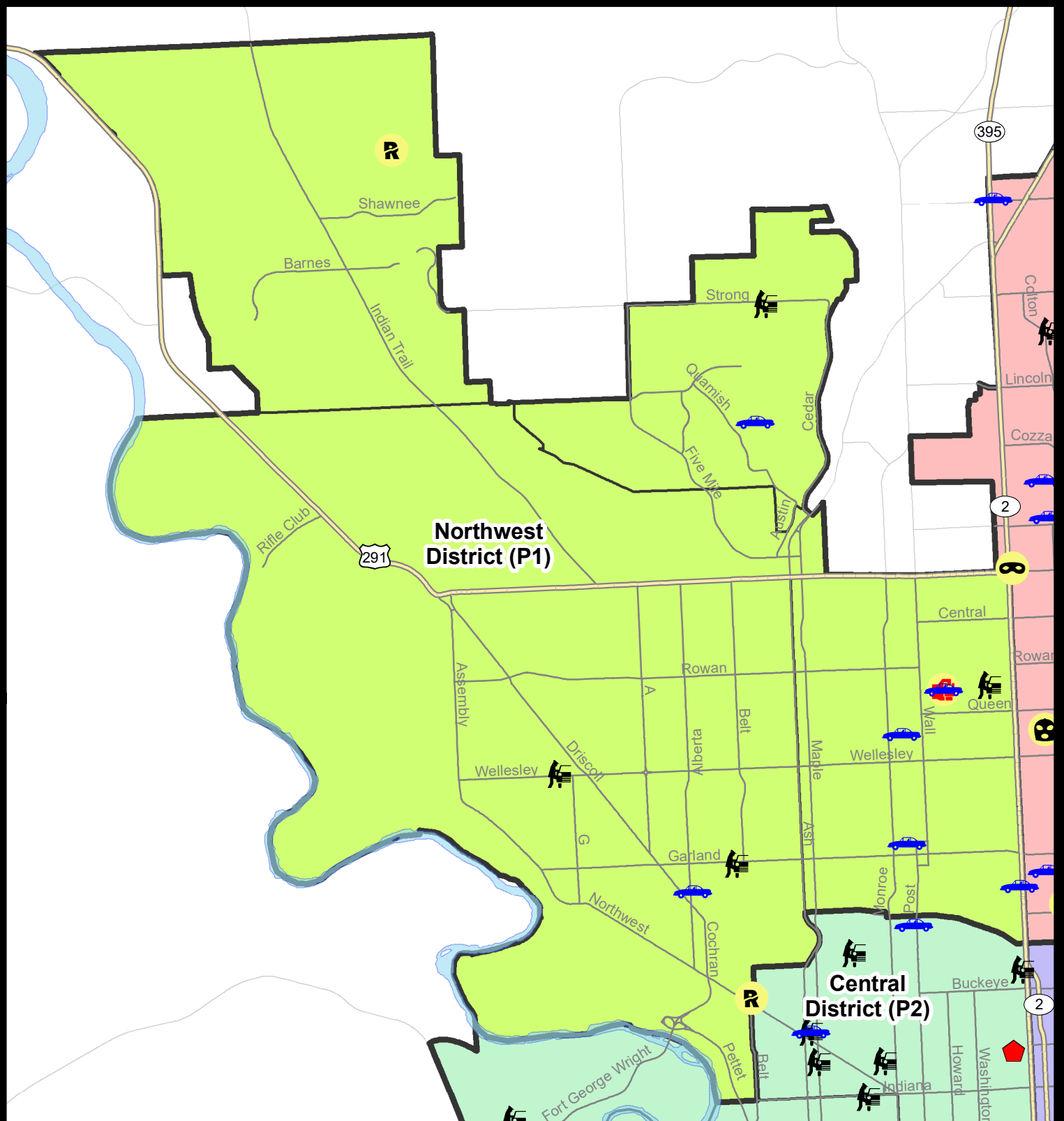
Prepared by SPD Crime Analysis Office - Monday, July 8, 2019

**NOTE:** SPD moved from UCR to the NIBRS reporting standard on 10/4/16 following the transition to a new RMS System. [Numbers on CompStat reports prior to this date should not be used as a comparison to those on this report.](#) Additional info on these reporting standards can be found on the FBI website: <https://ucr.fbi.gov/nibrs-overview>

This chart represents Preliminary counts of selected crime categories from Police Case Reports. Full statistical analysis to determine the confidence level of this data has not been performed. The % change columns on the preliminary counts differ from the percentage change on the NIBRS crime report, sometimes significantly. The CompStat report is designed for operational use and includes only selected NIBRS categories and coding less complex than full NIBRS rules. Official statistics for these and other NIBRS categories can be found on WASPC & FBI websites once available.







**City of Spokane**  
**Northwest District (P1)**  
**Selected**  
**Crime Codes**  
**2019-06-30 to 2019-07-06**  
 Prepared By:  
 Crime Analysis Unit  
 Spokane Police Department

#### Legend

##### NIBRS Events



Criminal Homicide



Rape



Robbery Commercial



Robbery Person



Aggravated Assault



Burglary Residential



Burglary Garage



Burglary Commercial



Vehicle Prowling



Vehicle Theft



Arson



Cases Represent LERMS Crime Codes  
 Points may indicate multiple events  
 Note: Veh Prowl is only Larceny displayed

For Additional Information on  
 Incidents pertaining to an  
 Area, Trend, or Pattern  
 Contact Information Analysis

0 0.25 0.5 1 Miles



THIS IS NOT A LEGAL DOCUMENT:  
 The information shown on this map is compiled  
 from various sources and is subject to constant  
 revision. Information shown on this map should  
 not be used to determine the location of facilities  
 in relationship to property lines, section lines,  
 streets, etc.

Sunday - Saturday

NW - Northwest District (P1)

6/30/2019 TO 7/6/2019



<u>A/C</u>	<u>Offense Statute</u>	<u>Address</u>	<u>Reported Date</u>	<u>Dist</u>
<b><u>SPA1BS</u></b>				
C	BURGLARY 2D FENCED AREA	6600 N CEDAR ST	6/30/2019	P1
A	BURGLARY 2D FENCED AREA	6600 N MAPLE ST	7/3/2019	P1
<b><u>SPA1FM</u></b>				
C	THEFT 3D FROM MOTOR VEHICLE	8600 N OAK ST	7/6/2019	P1
C	THEFT OF MOTOR VEHICLE	7600 N AUSTIN RD	7/6/2019	P1
<b><u>SPA1IT</u></b>				
C	IBR Purposes Only - Sodomy		7/5/2019	P1
C	RAPE OF A CHILD 1D		7/5/2019	P1
<b><u>SPA1NH</u></b>				
C	HARASSMENT FELONY WEAPON INVOLVED	W EVERETT AVE / N STEVENS ST	7/4/2019	P1
C	THEFT 2D FROM BUILDING	1000 W GARLAND AVE	7/1/2019	P1
C	THEFT 2D FROM MOTOR VEHICLE	300 W QUEEN AVE	7/6/2019	P1
C	THEFT 3D FROM BUILDING	5100 N CEDAR ST	6/30/2019	P1
C	THEFT OF MOTOR VEHICLE	4900 N LINCOLN ST	6/30/2019	P1
C	THEFT OF MOTOR VEHICLE	800 W WALTON AVE	7/1/2019	P1
C	THEFT OF MOTOR VEHICLE	3500 N DIVISION ST	7/2/2019	P2
C	THEFT OF MOTOR VEHICLE	W EVERETT AVE / N STEVENS ST	7/3/2019	P2
<b><u>SPA1NW</u></b>				
C	MAIL THEFT	4000 N A ST	7/2/2019	P1
C	RAPE 3D		7/2/2019	P1
C	THEFT 2D ALL OTHER	3600 N ALBERTA ST	7/3/2019	P1
C	THEFT 2D FROM BUILDING	3400 W GARLAND AVE	7/1/2019	P1
C	THEFT 2D FROM MOTOR VEHICLE	3600 W WELLESLEY AVE	7/1/2019	P1
C	THEFT 3D ALL OTHER	2600 W CROWN AVE	7/4/2019	P1
C	THEFT 3D ALL OTHER	N GREENWOOD BLVD / W CROWN PL	7/6/2019	P1
C	THEFT 3D FROM MOTOR VEHICLE	2200 W GARLAND AVE	7/3/2019	P1
C	THEFT 3D SHOPLIFTING	2500 W WELLESLEY AVE	7/2/2019	P1
C	THEFT 3D VEHICLE PARTS AND ACCESSORIES	4700 N DRISCOLL BLVD	7/2/2019	P1
C	THEFT 3D VEHICLE PARTS AND ACCESSORIES	4100 W CROWN AVE	7/4/2019	P1
C	THEFT OF MOTOR VEHICLE	3600 N ALBERTA ST	7/4/2019	P1

POLICE SUMMARY - Ending: Saturday, July 6, 2019

## NW - North Central District (P2)



### Preliminary IBR Counts

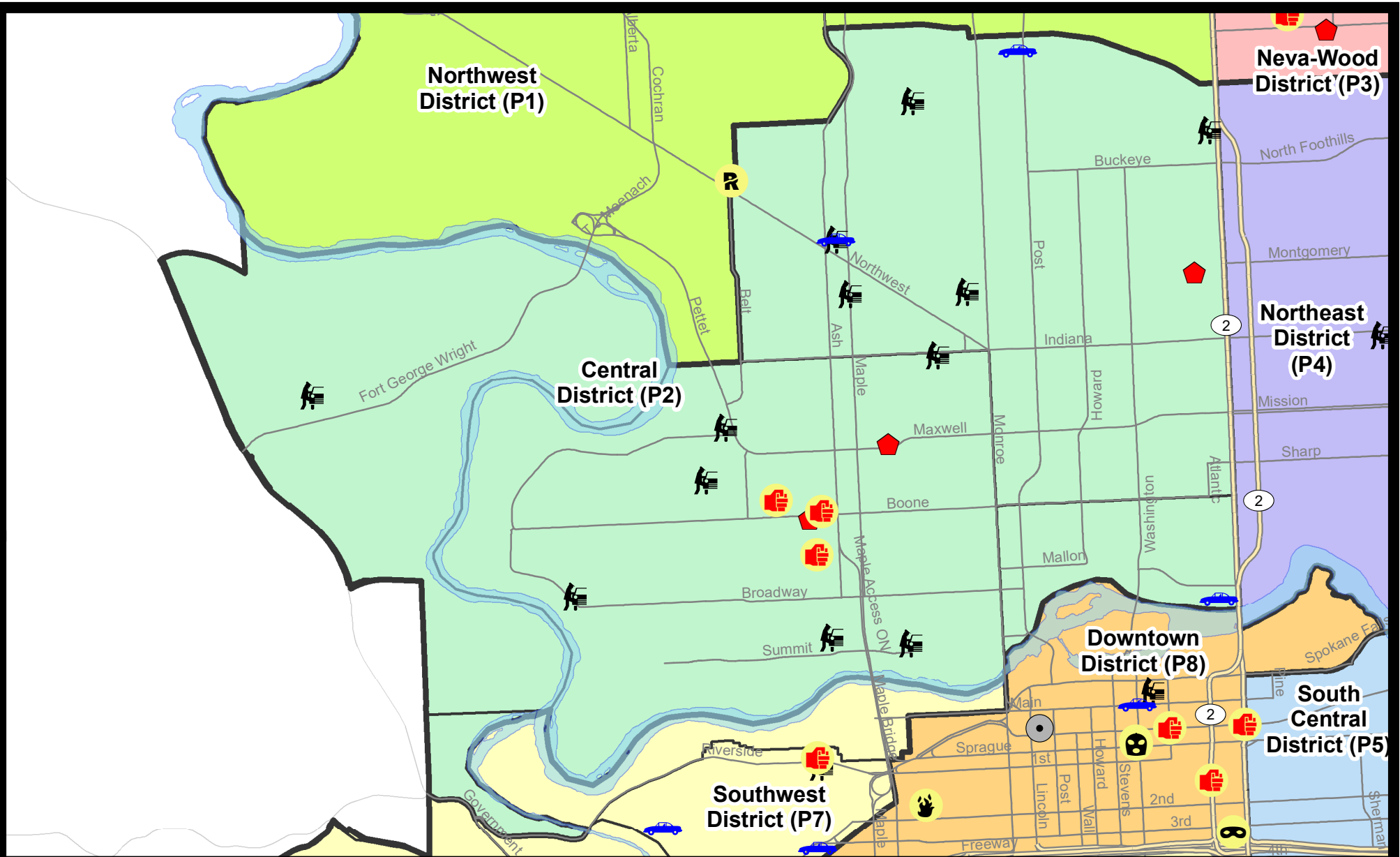
NIBRS Categories (Part 1 Selected)		7 Day Comparison			28 Day Comparison			YTD Comparison		
		Current	Prior	Percent	Current	Prior	Percent	Current	Prior	Percent
<b>Violent</b>	Criminal Homicide	0	0		0	0		0	0	
	Rape	0	1	-100.00%	2	0		22	20	10.00%
	Robbery - Commercial	0	0		0	1	-100.00%	5	5	0.00%
	Robbery - Person	0	0		1	0		9	19	-52.63%
	Aggravated Assault - Non DV	1	3	-66.67%	6	3	100.00%	39	45	-13.33%
	Aggravated Assault - DV	2	0		3	5	-40.00%	27	42	-35.71%
<b>Violent Total:</b>		3	4	-25.00%	12	9	33.33%	102	131	-22.14%
<b>Property</b>	Burglary - Residential	3	4	-25.00%	11	9	22.22%	71	62	14.52%
	Burglary Garage	0	3	-100.00%	8	8	0.00%	44	50	-12.00%
	Burglary Commercial	0	0		0	3	-100.00%	25	33	-24.24%
	Larceny	25	31	-19.35%	100	89	12.36%	675	766	-11.88%
	Vehicle Theft	3	4	-25.00%	13	18	-27.78%	89	145	-38.62%
	Arson	0	1	-100.00%	2	0		3	0	
<b>Property Total:</b>		31	43	-27.91%	134	127	5.51%	907	1056	-14.11%
<b>Preliminary Part 1 Crime Totals:</b>		34	47	-27.66%	146	136	7.35%	1009	1187	-15.00%
<b>Current 7 Day Period:</b>		6/30/2019 - 7/6/2019			<b>Prior 7 Day Period:</b>		6/23/2019 - 6/29/2019			
<b>Current 28 Day Period:</b>		6/9/2019 - 7/6/2019			<b>Prior 28 Day Period:</b>		5/12/2019 - 6/8/2019			
<b>Current YTD Day Period:</b>		1/1/2019 - 7/6/2019			<b>Prior YTD Period:</b>		1/1/2018 - 7/6/2018			

Prepared by SPD Crime Analysis Office - Monday, July 8, 2019

**NOTE:** SPD moved from UCR to the NIBRS reporting standard on 10/4/16 following the transition to a new RMS System. [Numbers on CompStat reports prior to this date should not be used as a comparison to those on this report.](#) Additional info on these reporting standards can be found on the FBI website: <https://ucr.fbi.gov/nibrs-overview>

This chart represents Preliminary counts of selected crime categories from Police Case Reports. Full statistical analysis to determine the confidence level of this data has not been performed. The % change columns on the preliminary counts differ from the percentage change on the NIBRS crime report, sometimes significantly. The CompStat report is designed for operational use and includes only selected NIBRS categories and coding less complex than full NIBRS rules. Official statistics for these and other NIBRS categories can be found on WASPC & FBI websites once available.






**City of Spokane**  
**Central District (P2)**  
**Selected**  
**Crime Types**  
**2019-06-30 to 2019-07-06**  
 Prepared By:  
 Crime Analysis Unit  
 Spokane Police Department

**Legend**

**NIBRS Events**



Cases Represent LERMS Crime Codes  
 Points may indicate multiple events  
 Note: Veh Prowl is only Larceny category displayed



For Additional Information on Incidents  
 pertaining to an Area, Trend, or Pattern  
 Contact Information Analysis

0 0.2 0.4 0.6 Miles



**THIS IS NOT A LEGAL DOCUMENT:**  
 The information shown on this map is compiled  
 from various sources and is subject to constant  
 revision. Information shown on this map should  
 not be used to determine the location of facilities  
 in relationship to property lines, section lines,  
 streets, etc.



Sunday - Saturday

NW - Central District (P2)

6/30/2019 TO 7/6/2019



<u>A/C</u>	<u>Offense Statute</u>	<u>Address</u>	<u>Reported Date</u>	<u>Dist</u>
<b><u>SPA2EG</u></b>				
A	RESIDENTIAL BURGLARY	2200 N ATLANTIC ST	7/6/2019	P2
C	THEFT 2D FROM MOTOR VEHICLE	1200 W FREDERICK AVE	6/30/2019	P2
C	THEFT 3D CITY FROM BUILDING	1900 W CLEVELAND AVE	7/1/2019	P1
C	THEFT 3D FROM BUILDING	1900 W CLEVELAND AVE	7/4/2019	P2
C	THEFT 3D FROM MOTOR VEHICLE	2800 N DIVISION ST	6/30/2019	P2
C	THEFT 3D FROM MOTOR VEHICLE	1000 W MANSFIELD AVE	6/30/2019	P2
C	THEFT 3D FROM MOTOR VEHICLE	1600 W NORTHWEST BLVD	6/30/2019	P1
C	THEFT 3D FROM MOTOR VEHICLE	W MANSFIELD AVE / N MAPLE ST	7/6/2019	P2
C	THEFT OF MOTOR VEHICLE	1600 W NORTHWEST BLVD	6/30/2019	P1
C	THEFT OF MOTOR VEHICLE	800 W ALICE AVE	7/3/2019	P1
<b><u>SPA2RS</u></b>				
C	THEFT 3D FROM BUILDING	600 W MALLON AVE	7/3/2019	P2
C	THEFT OF MOTOR VEHICLE	100 W NORTH RIVER DR	6/30/2019	P2
<b><u>SPA2WC</u></b>				
C	ASSAULT 2D	1700 W BOONE AVE	6/30/2019	P1
C	BURGLARY 1D FROM RESIDENCE	1400 W MAXWELL AVE	6/30/2019	P2
C	BURGLARY 2D FENCED AREA	1500 W NORA AVE	7/2/2019	P2
C	IBR Purposes Only - Aggravated Assault	1900 W SHARP AVE	7/4/2019	P1
C	RESIDENTIAL BURGLARY	1800 W BOONE AVE	7/6/2019	P2
C	THEFT 1D POCKET PICKING	1100 W MALLON AVE	7/6/2019	P8
C	THEFT 2D ALL OTHER	1700 N ASH ST	6/30/2019	P2
C	THEFT 2D ALL OTHER	W COLLEGE AVE / N CEDAR ST	7/3/2019	P2
C	THEFT 2D FROM MOTOR VEHICLE	W BRIDGE AVE / N OAK ST	7/5/2019	P1
C	THEFT 2D FROM MOTOR VEHICLE	N CEDAR ST / W HIGHLINE LN	7/5/2019	P2
C	THEFT 2D FROM MOTOR VEHICLE	800 N SUMMIT BLVD	7/6/2019	P2
C	THEFT 3D ALL OTHER	2600 W MALLON AVE	6/30/2019	P2
C	THEFT 3D ALL OTHER	1700 W DEAN AVE	7/3/2019	P2
C	THEFT 3D ALL OTHER	2300 W DEAN AVE	7/3/2019	P2
C	THEFT 3D ALL OTHER	1100 W MALLON AVE	7/5/2019	P2
C	THEFT 3D ALL OTHER	1700 W BROADWAY AVE	7/5/2019	P2
A	THEFT 3D FROM MOTOR VEHICLE	1200 W INDIANA AVE	6/30/2019	P2
C	THEFT 3D FROM MOTOR VEHICLE	2200 W SINTO AVE	7/3/2019	P2
A	THEFT 3D FROM MOTOR VEHICLE	1600 N HOLLISTON RD	7/5/2019	P2
C	VEHICULAR ASSAULT	W DEAN AVE / N OAK ST	6/30/2019	P1
<b><u>SPA2WH</u></b>				
C	THEFT 3D ALL OTHER	2800 W ELLIOTT DR	7/6/2019	P2
C	THEFT 3D FROM MOTOR VEHICLE	3900 W RANDOLPH RD	7/4/2019	P2

For protection of victim privacy, the entire address on sexual assault crimes has been redacted.

POLICE SUMMARY - Ending: Saturday, July 6, 2019



## NE - Neva-Wood District (P3)

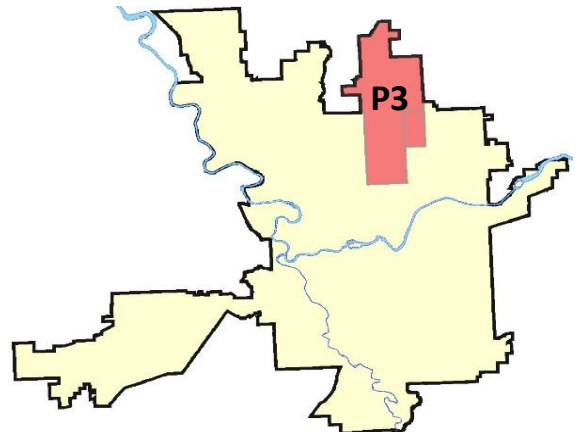
### Preliminary IBR Counts

NIBRS Categories (Part 1 Selected)		7 Day Comparison			28 Day Comparison			YTD Comparison		
		Current	Prior	Percent	Current	Prior	Percent	Current	Prior	Percent
Violent	Criminal Homicide	0	0		0	0		0	1	-100.00%
	Rape	0	1	-100.00%	3	3	0.00%	21	32	-34.38%
	Robbery - Commercial	2	2	0.00%	5	2	150.00%	19	13	46.15%
	Robbery - Person	1	1	0.00%	3	4	-25.00%	19	18	5.56%
	Aggravated Assault - Non DV	2	0		6	4	50.00%	41	68	-39.71%
	Aggravated Assault - DV	2	1	100.00%	6	8	-25.00%	32	48	-33.33%
Violent Total:		7	5	40.00%	23	21	9.52%	132	180	-26.67%
Property	Burglary - Residential	3	4	-25.00%	13	12	8.33%	77	93	-17.20%
	Burglary Garage	2	1	100.00%	7	10	-30.00%	62	66	-6.06%
	Burglary Commercial	1	1	0.00%	7	5	40.00%	33	26	26.92%
	Larceny	39	45	-13.33%	200	217	-7.83%	1274	1682	-24.26%
	Vehicle Theft	8	4	100.00%	25	18	38.89%	162	189	-14.29%
	Arson	0	0		0	0		4	4	0.00%
Property Total:		53	55	-3.64%	252	262	-3.82%	1612	2060	-21.75%
Preliminary Part 1 Crime Totals:		60	60	0.00%	275	283	-2.83%	1744	2240	-22.14%
Current 7 Day Period:		6/30/2019 - 7/6/2019			Prior 7 Day Period:		6/23/2019 - 6/29/2019			
Current 28 Day Period:		6/9/2019 - 7/6/2019			Prior 28 Day Period:		5/12/2019 - 6/8/2019			
Current YTD Day Period:		1/1/2019 - 7/6/2019			Prior YTD Period:		1/1/2018 - 7/6/2018			

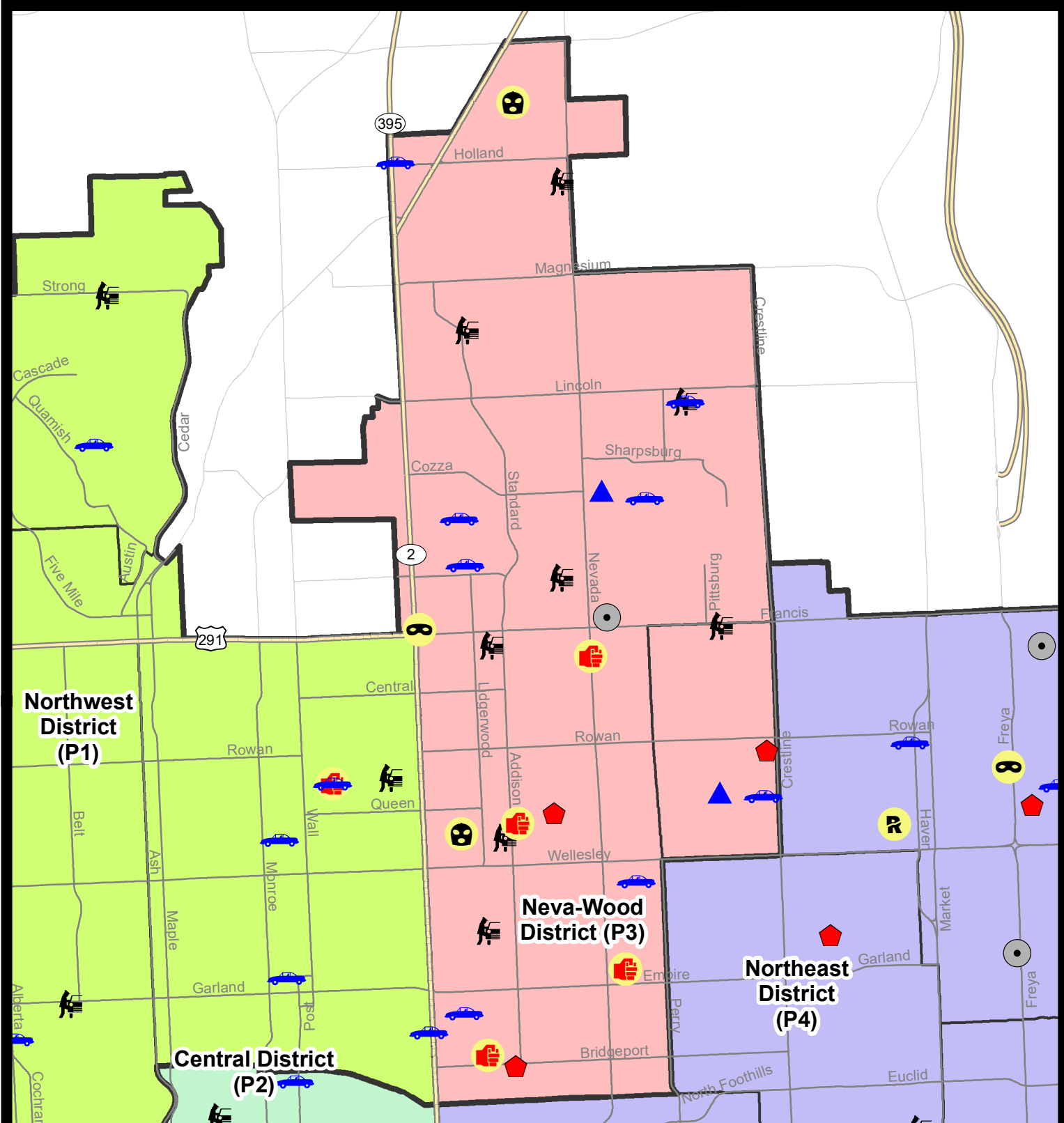
Prepared by SPD Crime Analysis Office - Monday, July 8, 2019

**NOTE:** SPD moved from UCR to the NIBRS reporting standard on 10/4/16 following the transition to a new RMS System. [Numbers on CompStat reports prior to this date should not be used as a comparison to those on this report.](#) Additional info on these reporting standards can be found on the FBI website: <https://ucr.fbi.gov/nibrs-overview>

This chart represents Preliminary counts of selected crime categories from Police Case Reports. Full statistical analysis to determine the confidence level of this data has not been performed. The % change columns on the preliminary counts differ from the percentage change on the NIBRS crime report, sometimes significantly. The CompStat report is designed for operational use and includes only selected NIBRS categories and coding less complex than full NIBRS rules. Official statistics for these and other NIBRS categories can be found on WASPC & FBI websites once available.







**City of Spokane**  
**Neva-Wood District (P3)**  
**Selected Crime Codes**  
**2019-06-30 to 2019-07-06**  
 Prepared By:  
 Crime Analysis Unit  
 Spokane Police Department

**Legend**

**NIBRS Events**



Criminal Homicide



Rape



Robbery Commercial




Robbery Person



Aggravated Assault



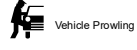
Burglary Residential



Burglary Garage



Burglary Commercial



Vehicle Prowling



Vehicle Theft



Arson



Cases Represent LERMS Crime Codes  
 Points may indicate multiple events  
 Note: Veh Prowl is only Larceny displayed

For Additional Information on  
 Incidents pertaining to an  
 Area, Trend, or Pattern  
 Contact Information Analysis

0 0.2 0.4 0.8 Miles



THIS IS NOT A LEGAL DOCUMENT:  
 The information shown on this map is compiled  
 from various sources and is subject to constant  
 revision. Information shown on this map should  
 not be used to determine the location of facilities  
 in relationship to property lines, section lines,  
 streets, etc.

Sunday - Saturday

6/30/2019 TO 7/6/2019

NE - Neva-Wood District (P3)



<u>A/C</u>	<u>Offense Statute</u>	<u>Address</u>	<u>Reported Date</u>	<u>Dist</u>
<b>SPB3NL</b>				
C	ASSAULT 2D	500 E OLYMPIC AVE	7/5/2019	P4
C	ASSAULT 3D WEAPON OR NEGLIGENT INJURY	N NEVADA ST / E DALKE AVE	7/5/2019	P4
C	ASSAULT 4D WEAPON	1100 E GARLAND AVE	7/1/2019	P4
C	BURGLARY 1D FROM RESIDENCE	600 E QUEEN AVE	7/2/2019	P4
C	BURGLARY 2D COMMERCIAL	1100 E FRANCIS AVE	7/2/2019	P4
C	BURGLARY 2D GARAGE	1100 E COZZA DR	7/6/2019	P3
C	DRIVE BY SHOOTING	3300 N LIDGERWOOD ST	7/5/2019	P4
C	IBR Purposes Only - Theft of Motor Vehicle Parts or Accessori	1200 E PRINCETON AVE	6/30/2019	P3
C	RESIDENTIAL BURGLARY	400 E BRIDGEPORT AVE	7/5/2019	P1
C	RETAIL THEFT WITH SPECIAL CIRCUMSTANCES 3D	9200 N COLTON ST	7/1/2019	P3
C	RETAIL THEFT WITH SPECIAL CIRCUMSTANCES 3D	9200 N COLTON ST	7/5/2019	P4
C	ROBBERY 1D COMMERCIAL	9700 N NEWPORT HWY	7/2/2019	P4
C	ROBBERY 1D PERSON	6300 N DIVISION ST	7/5/2019	P4
C	ROBBERY 2D COMMERCIAL	4700 N DIVISION ST	6/30/2019	P2
C	THEFT 2D ALL OTHER	7700 N WILDING DR	7/2/2019	P3
C	THEFT 2D FROM BUILDING	4400 N DIVISION ST	6/30/2019	P3
C	THEFT 2D FROM BUILDING	100 E DALKE AVE	7/1/2019	P3
C	THEFT 2D FROM BUILDING	700 E COURTLAND AVE	7/5/2019	P3
C	THEFT 2D FROM MOTOR VEHICLE	8300 N STANDARD ST	7/1/2019	P3
C	THEFT 2D SHOPLIFTING	9100 N NEWPORT HWY	7/3/2019	P3
C	THEFT 3D ALL OTHER	5600 N DIVISION ST	6/30/2019	P3
C	THEFT 3D ALL OTHER	1300 E GORDON AVE	7/6/2019	P3
C	THEFT 3D CITY ALL OTHER	5400 N MORTON ST	7/1/2019	P4
C	THEFT 3D CITY ALL OTHER	E CENTRAL AVE / N WISCOMB ST	7/4/2019	P3
C	THEFT 3D CITY SHOPLIFTING	9600 N NEWPORT HWY	6/30/2019	P4
C	THEFT 3D CITY SHOPLIFTING	9200 N NEVADA ST	6/30/2019	P4
C	THEFT 3D CITY SHOPLIFTING	9600 N NEWPORT HWY	7/1/2019	P4
C	THEFT 3D CITY SHOPLIFTING	9200 N COLTON ST	7/4/2019	P3
C	THEFT 3D CITY SHOPLIFTING	4700 N DIVISION ST	7/5/2019	P3
C	THEFT 3D FROM BUILDING	7100 N DIVISION ST	7/3/2019	P3
C	THEFT 3D FROM MOTOR VEHICLE	1700 E LINCOLN RD	6/30/2019	P3
A	THEFT 3D FROM MOTOR VEHICLE	6600 N CINCINNATI ST	7/1/2019	P3
C	THEFT 3D FROM MOTOR VEHICLE	6100 N ASTOR ST	7/2/2019	P2
C	THEFT 3D FROM MOTOR VEHICLE	400 E WABASH AVE	7/2/2019	P3
C	THEFT 3D FROM MOTOR VEHICLE	300 E RICH AVE	7/3/2019	P3
C	THEFT 3D FROM MOTOR VEHICLE	9300 N NEVADA ST	7/5/2019	P3
C	THEFT 3D SHOPLIFTING	4700 N DIVISION ST	6/30/2019	P3
C	THEFT 3D SHOPLIFTING	4700 N DIVISION ST	6/30/2019	P3

For protection of victim privacy, the entire address on sexual assault crimes has been redacted.

<b>A/C</b>	<b>Offense Statute</b>	<b>Address</b>	<b>Reported Date</b>	<b>Dist</b>
C	THEFT 3D SHOPLIFTING	7900 N DIVISION ST	7/3/2019	P3
C	THEFT 3D SHOPLIFTING	9600 N DIVISION ST	7/3/2019	P2
C	THEFT 3D SHOPLIFTING	1000 E FRANCIS AVE	7/3/2019	P3
C	THEFT 3D SHOPLIFTING	9200 N COLTON ST	7/4/2019	P3
C	THEFT 3D SHOPLIFTING	8600 N NEVADA ST	7/4/2019	P3
A	THEFT 3D SHOPLIFTING	9200 N COLTON ST	7/4/2019	P3
C	THEFT 3D SHOPLIFTING	4700 N DIVISION ST	7/6/2019	P3
C	THEFT 3D VEHICLE PARTS AND ACCESSORIES	1700 E LINCOLN RD	6/30/2019	P3
C	THEFT 3D VEHICLE PARTS AND ACCESSORIES	6600 N CINCINNATI ST	7/2/2019	P3
C	THEFT OF MOTOR VEHICLE	1200 E PRINCETON AVE	6/30/2019	P3
C	THEFT OF MOTOR VEHICLE	1700 E LINCOLN RD	6/30/2019	P4
C	THEFT OF MOTOR VEHICLE	200 E LYONS AVE	6/30/2019	P4
C	THEFT OF MOTOR VEHICLE	9500 N DIVISION ST	7/1/2019	Oth
C	THEFT OF MOTOR VEHICLE	7000 N COLTON ST	7/2/2019	P4
C	THEFT OF MOTOR VEHICLE	7100 N HOGAN ST	7/3/2019	P4
C	THEFT OF MOTOR VEHICLE	100 E KIERNAN AVE	7/4/2019	P4

### **SPB3WH**

A	BURGLARY 2D GARAGE	5100 N PITTSBURG ST	7/6/2019	P3
C	RESIDENTIAL BURGLARY	5400 N MARTIN ST	7/4/2019	P3
C	THEFT 2D ALL OTHER	1400 E CROWN AVE	7/1/2019	P4
C	THEFT 2D FROM BUILDING	5100 N NAPA ST	7/1/2019	P3
A	THEFT 3D FROM MOTOR VEHICLE	1700 E FRANCIS AVE	7/5/2019	P3
C	THEFT OF MOTOR VEHICLE	N MARTIN ST / E QUEEN AVE	7/3/2019	P4

POLICE SUMMARY - Ending: Saturday, July 6, 2019

## NE - Northeast District (P4)



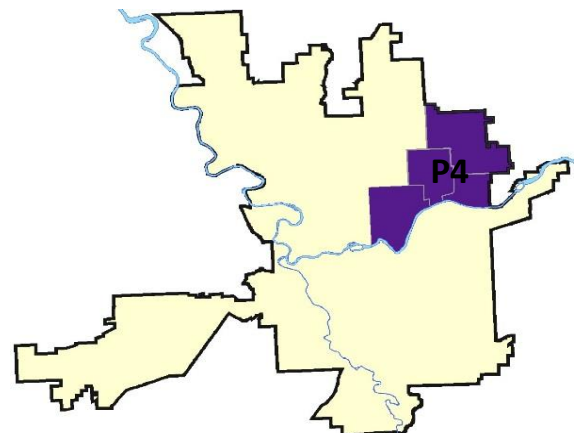
### Preliminary IBR Counts

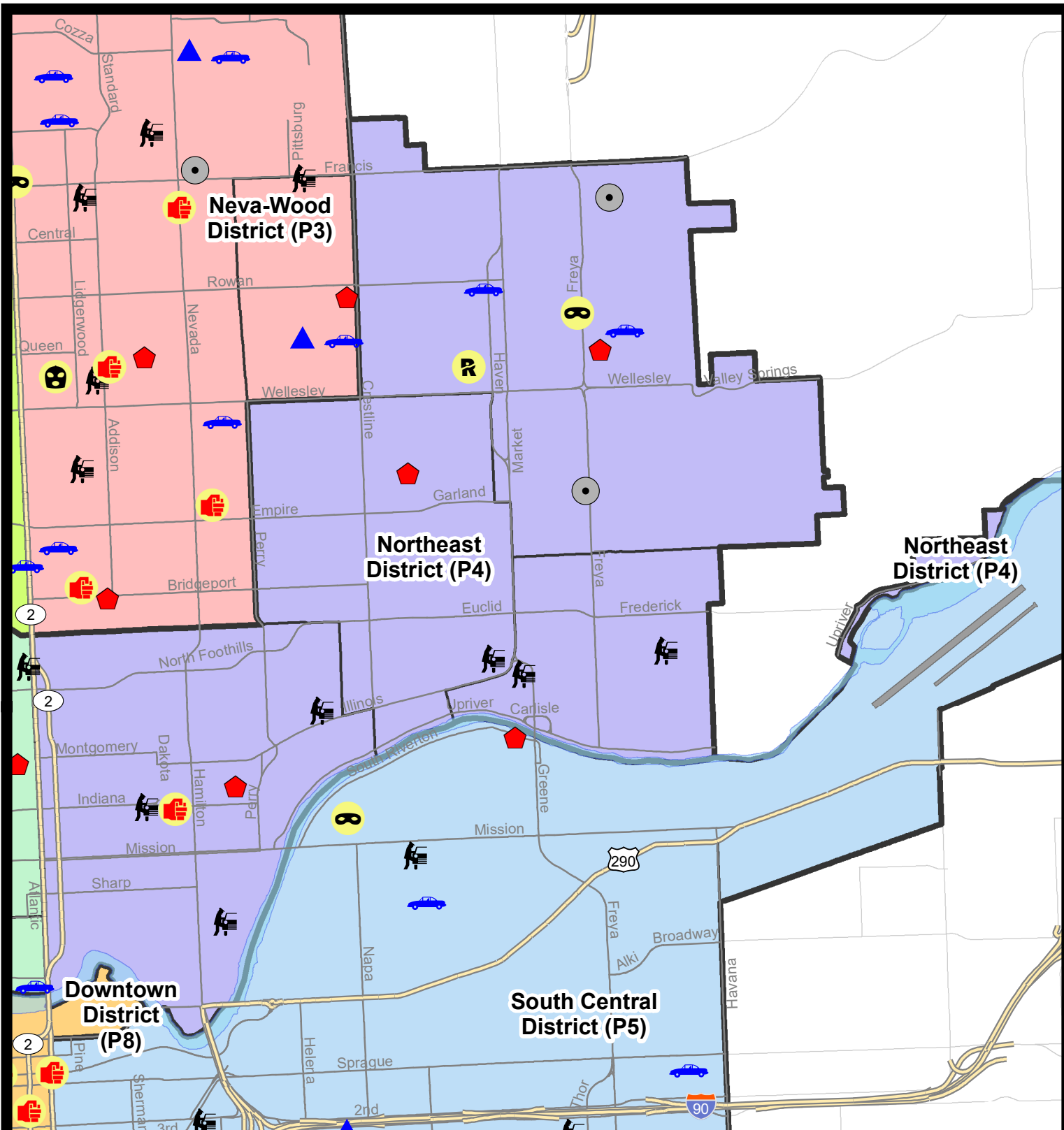
NIBRS Categories (Part 1 Selected)		7 Day Comparison			28 Day Comparison			YTD Comparison		
		Current	Prior	Percent	Current	Prior	Percent	Current	Prior	Percent
Violent	Criminal Homicide	0	0		0	0		0	1	-100.00%
	Rape	1	1	0.00%	3	7	-57.14%	23	28	-17.86%
	Robbery - Commercial	0	0		0	2	-100.00%	10	8	25.00%
	Robbery - Person	1	1	0.00%	2	3	-33.33%	10	16	-37.50%
	Aggravated Assault - Non DV	0	2	-100.00%	4	8	-50.00%	49	48	2.08%
	Aggravated Assault - DV	1	1	0.00%	2	5	-60.00%	22	41	-46.34%
Violent Total:		3	5	-40.00%	11	25	-56.00%	114	142	-19.72%
Property	Burglary - Residential	3	7	-57.14%	22	16	37.50%	82	103	-20.39%
	Burglary Garage	0	0		3	3	0.00%	26	48	-45.83%
	Burglary Commercial	2	0		3	5	-40.00%	26	30	-13.33%
	Larceny	26	24	8.33%	115	139	-17.27%	820	881	-6.92%
	Vehicle Theft	2	8	-75.00%	20	23	-13.04%	139	170	-18.24%
	Arson	0	1	-100.00%	2	0		3	7	-57.14%
Property Total:		33	40	-17.50%	165	186	-11.29%	1096	1239	-11.54%
Preliminary Part 1 Crime Totals:		36	45	-20.00%	176	211	-16.59%	1210	1381	-12.38%
Current 7 Day Period:		6/30/2019 - 7/6/2019			Prior 7 Day Period:		6/23/2019 - 6/29/2019			
Current 28 Day Period:		6/9/2019 - 7/6/2019			Prior 28 Day Period:		5/12/2019 - 6/8/2019			
Current YTD Day Period:		1/1/2019 - 7/6/2019			Prior YTD Period:		1/1/2018 - 7/6/2018			

Prepared by SPD Crime Analysis Office - Monday, July 8, 2019

**NOTE:** SPD moved from UCR to the NIBRS reporting standard on 10/4/16 following the transition to a new RMS System. [Numbers on CompStat reports prior to this date should not be used as a comparison to those on this report.](#) Additional info on these reporting standards can be found on the FBI website: <https://ucr.fbi.gov/nibrs-overview>

This chart represents Preliminary counts of selected crime categories from Police Case Reports. Full statistical analysis to determine the confidence level of this data has not been performed. The % change columns on the preliminary counts differ from the percentage change on the NIBRS crime report, sometimes significantly. The CompStat report is designed for operational use and includes only selected NIBRS categories and coding less complex than full NIBRS rules. Official statistics for these and other NIBRS categories can be found on WASPC & FBI websites once available.





**City of Spokane**  
**Northeast District (P4)**  
**Selected Crime Codes**  
**2019-06-30 to 2019-07-06**  
 Prepared By:  
 Crime Analysis Unit  
 Spokane Police Department

#### Legend

##### NIBRS Events



Criminal Homicide



Rape



Robbery Commercial



Robbery Person



Aggravated Assault



Burglary Residential



Burglary Garage



Burglary Commercial



Vehicle Prowling



Vehicle Theft



Arson



Cases Represent LERMS Crime Codes  
 Points may indicate multiple events  
 Note: Veh Prowl is only Larceny displayed

For Additional Information on  
 Incidents pertaining to an  
 Area, Trend, or Pattern  
 Contact Information Analysis

0 0.2 0.4 0.8 Miles



THIS IS NOT A LEGAL DOCUMENT:  
 The information shown on this map is compiled  
 from various sources and is subject to constant  
 revision. Information shown on this map should  
 not be used to determine the location of facilities  
 in relationship to property lines, section lines,  
 streets, etc.

Sunday - Saturday

NE - Northeast District (P4)

6/30/2019 TO 7/6/2019



<u>A/C</u>	<u>Offense Statute</u>	<u>Address</u>	<u>Reported Date</u>	<u>Dist</u>
<b><u>SPB4BE</u></b>				
C	RESIDENTIAL BURGLARY	4100 N COOK ST	7/2/2019	P4
C	THEFT 2D FROM MOTOR VEHICLE	2900 E GRACE AVE	7/2/2019	P4
C	THEFT 3D ALL OTHER	1600 E EMPIRE AVE	7/1/2019	P4
C	THEFT 3D ALL OTHER	3900 N MARKET ST	7/5/2019	P4
C	THEFT 3D CITY SHOPLIFTING	3900 N MARKET ST	7/6/2019	P4
C	THEFT 3D FROM BUILDING	2700 N CRESTLINE ST	7/4/2019	P4
C	THEFT 3D FROM BUILDING	4100 N NAPA ST	7/6/2019	P4
C	THEFT 3D VEHICLE PARTS AND ACCESSORIES	1400 E GLASS AVE	7/5/2019	P4
<b><u>SPB4HI</u></b>				
C	BURGLARY 2D COMMERCIAL	3900 N FREYA ST	6/30/2019	P4
C	BURGLARY 2D COMMERCIAL	6000 N JULIA ST	7/1/2019	P4
C	BURGLARY 2D FENCED AREA	3800 E QUEEN AVE	7/6/2019	P4
C	MAIL THEFT	2900 E QUEEN AVE	7/2/2019	P2
C	RAPE 3D		7/1/2019	P4
A	RESIDENTIAL BURGLARY	3700 E OLYMPIC AVE	7/2/2019	P4
C	ROBBERY 2D PERSON	3500 E CROWN AVE	6/30/2019	P4
C	THEFT 2D ALL OTHER	6200 N SMITH ST	7/1/2019	P4
C	THEFT 3D FROM BUILDING	5400 N LACEY ST	7/2/2019	P4
C	THEFT 3D SHOPLIFTING	5000 N MARKET ST	7/1/2019	P4
C	THEFT 3D VEHICLE PARTS AND ACCESSORIES	5900 N MARKET ST	7/2/2019	P4
C	THEFT OF MOTOR VEHICLE	2900 E SANSON AVE	7/2/2019	P4
C	THEFT OF MOTOR VEHICLE	3800 E QUEEN AVE	7/6/2019	P4
<b><u>SPB4LO</u></b>				
C	ASSAULT 2D	700 E INDIANA AVE	7/3/2019	P4
C	RESIDENTIAL BURGLARY	1100 E BALDWIN AVE	7/1/2019	P4
C	THEFT 2D ALL OTHER	1200 N DIVISION ST	7/2/2019	P4
C	THEFT 2D FROM MOTOR VEHICLE	1700 E JACKSON AVE	7/3/2019	P4
C	THEFT 3D ALL OTHER	200 E ERMINA AVE	7/1/2019	P4
C	THEFT 3D ALL OTHER	1700 N DIVISION ST	7/3/2019	P4
C	THEFT 3D ALL OTHER	1400 E CARLISLE AVE	7/3/2019	P4
C	THEFT 3D ALL OTHER	2900 N CINCINNATI ST	7/5/2019	P4
C	THEFT 3D CITY SHOPLIFTING	200 E NORTH FOOTHILLS DR	7/1/2019	P4
C	THEFT 3D FROM MOTOR VEHICLE	1000 E DESMET AVE	6/30/2019	P4
C	THEFT 3D FROM MOTOR VEHICLE	600 E INDIANA AVE	7/5/2019	P4
C	THEFT 3D SHOPLIFTING	2000 N HAMILTON ST	7/5/2019	P4
C	THEFT 3D VEHICLE PARTS AND ACCESSORIES	300 E MISSION AVE	7/4/2019	P4

**SPB4MI**

For protection of victim privacy, the entire address on sexual assault crimes has been redacted.



<b>A/C</b>	<b>Offense Statute</b>	<b>Address</b>	<b>Reported Date</b>	<b>Dist</b>
C	THEFT 3D FROM MOTOR VEHICLE	3100 E MARIETTA AVE	7/2/2019	P4
C	THEFT 3D FROM MOTOR VEHICLE	4000 E GRACE AVE	7/4/2019	P4

# SPOKANE POLICE DEPARTMENT



## **SOUTH** **Police Service Area**

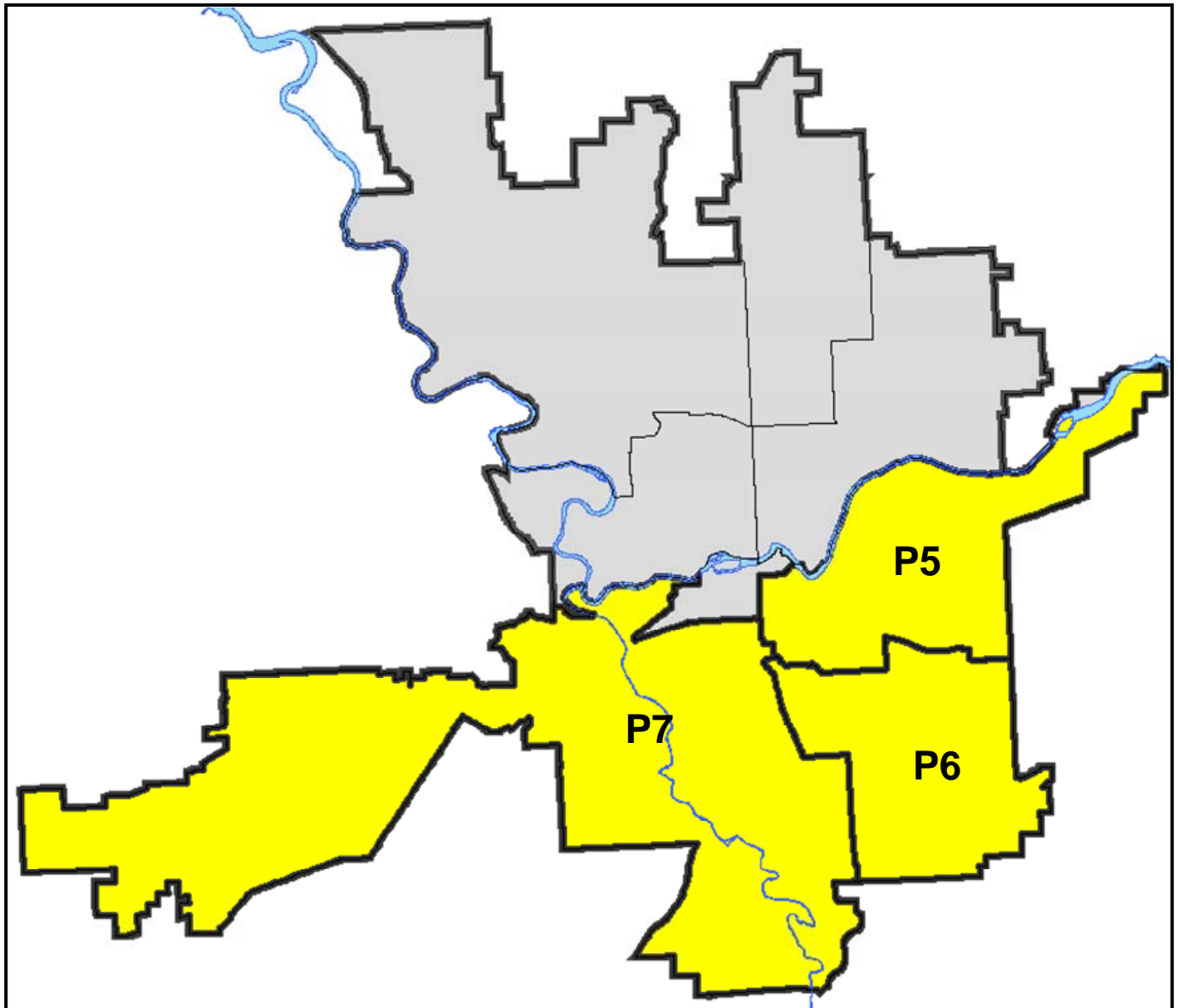
### PSA Commander

**Captain Tracie Meidl**

**South Central District (P5)**

**Southeast District (P6)**

**Southwest District (P7)**



POLICE SUMMARY - Ending: Saturday, July 6, 2019

## ***SOUTH PRECINCT (P5, P6, and P7)***



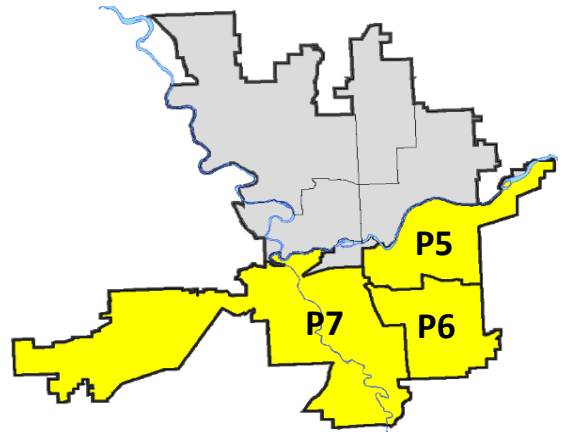
### Preliminary IBR Counts

NIBRS Categories (Part 1 Selected)		7 Day Comparison			28 Day Comparison			YTD Comparison		
		Current	Prior	Percent	Current	Prior	Percent	Current	Prior	Percent
Violent	Criminal Homicide	0	0		0	0		2	1	100.00%
	Rape	1	0		3	4	-25.00%	29	51	-43.14%
	Robbery - Commercial	0	0		0	0		3	7	-57.14%
	Robbery - Person	2	1	100.00%	7	8	-12.50%	38	26	46.15%
	Aggravated Assault - Non DV	3	4	-25.00%	14	16	-12.50%	91	82	10.98%
	Aggravated Assault - DV	0	3	-100.00%	10	9	11.11%	60	68	-11.76%
Violent Total:		6	8	-25.00%	34	37	-8.11%	223	235	-5.11%
Property	Burglary - Residential	7	7	0.00%	18	25	-28.00%	136	186	-26.88%
	Burglary Garage	4	8	-50.00%	21	16	31.25%	99	81	22.22%
	Burglary Commercial	0	1	-100.00%	4	14	-71.43%	77	70	10.00%
	Larceny	46	74	-37.84%	221	284	-22.18%	1464	1580	-7.34%
	Vehicle Theft	10	8	25.00%	27	33	-18.18%	177	265	-33.21%
	Arson	0	0		0	1	-100.00%	6	8	-25.00%
Property Total:		67	98	-31.63%	291	373	-21.98%	1959	2190	-10.55%
Preliminary Part 1 Crime Totals:		73	106	-31.13%	325	410	-20.73%	2182	2425	-10.02%
Current 7 Day Period:		6/30/2019 - 7/6/2019			Prior 7 Day Period:		6/23/2019 - 6/29/2019			
Current 28 Day Period:		6/9/2019 - 7/6/2019			Prior 28 Day Period:		5/12/2019 - 6/8/2019			
Current YTD Day Period:		1/1/2019 - 7/6/2019			Prior YTD Period:		1/1/2018 - 7/6/2018			

Prepared by SPD Crime Analysis Office - Monday, July 8, 2019

**NOTE:** SPD moved from UCR to the NIBRS reporting standard on 10/4/16 following the transition to a new RMS System. [Numbers on CompStat reports prior to this date should not be used as a comparison to those on this report.](#) Additional info on these reporting standards can be found on the FBI website: <https://ucr.fbi.gov/nibrs-overview>

This chart represents Preliminary counts of selected crime categories from Police Case Reports. Full statistical analysis to determine the confidence level of this data has not been performed. The % change columns on the preliminary counts differ from the percentage change on the NIBRS crime report, sometimes significantly. The CompStat report is designed for operational use and includes only selected NIBRS categories and coding less complex than full NIBRS rules. Official statistics for these and other NIBRS categories can be found on WASPC & FBI websites once available.



POLICE SUMMARY - Ending: Saturday, July 6, 2019



## SE - South Central District (P5)

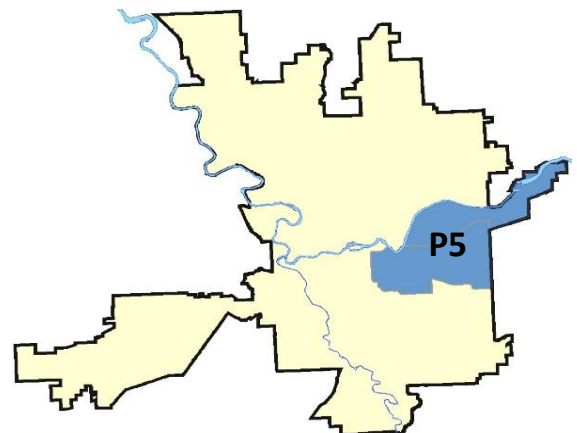
### Preliminary IBR Counts


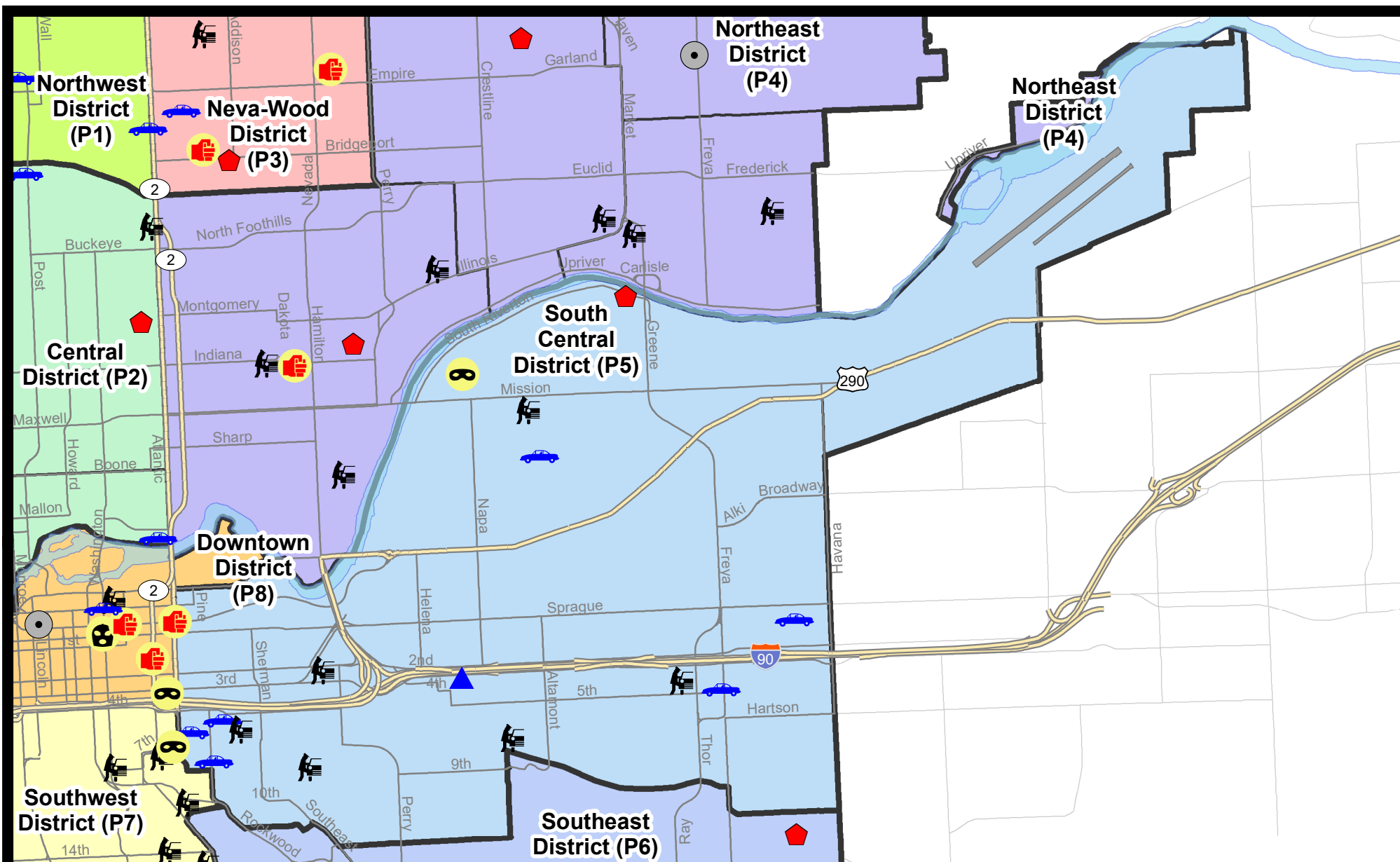
NIBRS Categories (Part 1 Selected)		7 Day Comparison			28 Day Comparison			YTD Comparison		
		Current	Prior	Percent	Current	Prior	Percent	Current	Prior	Percent
Violent	Criminal Homicide	0	0		0	0		2	1	100.00%
	Rape	0	0		2	2	0.00%	11	23	-52.17%
	Robbery - Commercial	0	0		0	0		2	3	-33.33%
	Robbery - Person	1	1	0.00%	5	5	0.00%	22	10	120.00%
	Aggravated Assault - Non DV	1	1	0.00%	6	9	-33.33%	41	37	10.81%
	Aggravated Assault - DV	0	2	-100.00%	5	4	25.00%	27	28	-3.57%
Violent Total:		2	4	-50.00%	18	20	-10.00%	105	102	2.94%
Property	Burglary - Residential	1	1	0.00%	4	9	-55.56%	34	69	-50.72%
	Burglary Garage	1	2	-50.00%	4	2	100.00%	19	30	-36.67%
	Burglary Commercial	0	0		1	10	-90.00%	42	45	-6.67%
	Larceny	21	35	-40.00%	86	117	-26.50%	551	628	-12.26%
	Vehicle Theft	6	6	0.00%	16	15	6.67%	84	106	-20.75%
	Arson	0	0		0	0		4	4	0.00%
Property Total:		29	44	-34.09%	111	153	-27.45%	734	882	-16.78%
Preliminary Part 1 Crime Totals:		31	48	-35.42%	129	173	-25.43%	839	984	-14.74%
Current 7 Day Period:		6/30/2019 - 7/6/2019			Prior 7 Day Period:		6/23/2019 - 6/29/2019			
Current 28 Day Period:		6/9/2019 - 7/6/2019			Prior 28 Day Period:		5/12/2019 - 6/8/2019			
Current YTD Day Period:		1/1/2019 - 7/6/2019			Prior YTD Period:		1/1/2018 - 7/6/2018			

Prepared by SPD Crime Analysis Office - Monday, July 8, 2019

**NOTE:** SPD moved from UCR to the NIBRS reporting standard on 10/4/16 following the transition to a new RMS System. [Numbers on CompStat reports prior to this date should not be used as a comparison to those on this report.](#) Additional info on these reporting standards can be found on the FBI website: <https://ucr.fbi.gov/nibrs-overview>

This chart represents Preliminary counts of selected crime categories from Police Case Reports. Full statistical analysis to determine the confidence level of this data has not been performed. The % change columns on the preliminary counts differ from the percentage change on the NIBRS crime report, sometimes significantly. The CompStat report is designed for operational use and includes only selected NIBRS categories and coding less complex than full NIBRS rules. Official statistics for these and other NIBRS categories can be found on WASPC & FBI websites once available.



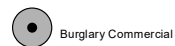
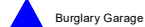
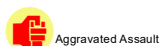
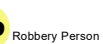


**City of Spokane**  
**South Central District (P5)**  
**Selected**  
**Crime Types**  
**2019-06-30 to 2019-07-06**

Prepared By:  
**Crime Analysis Unit**  
**Spokane Police Department**

**Legend**

**NIBRS Events**



Cases Represent LERMS Crime Codes  
 Points may indicate multiple events  
 Note: Veh Prowl is only Larceny category displayed



For Additional Information on Incidents  
 pertaining to an Area, Trend, or Pattern  
 Contact Information Analysis

0 0.2 0.4 0.6 0.8 1 Miles



**THIS IS NOT A LEGAL DOCUMENT:**  
 The information shown on this map is compiled  
 from various sources and is subject to constant  
 revision. Information shown on this map should  
 not be used to determine the location of facilities  
 in relationship to property lines, section lines,  
 streets, etc.

Sunday - Saturday

6/30/2019 TO 7/6/2019

SE - South Central District (P5)



<b>A/C</b>	<b>Offense Statute</b>	<b>Address</b>	<b>Reported Date</b>	<b>Dist</b>
<b><u>SPC5EC</u></b>				
C	ASSAULT 3D WEAPON OR NEGLIGENT INJURY	N DIVISION ST / W RIVERSIDE AVE	6/30/2019	P8
A	BURGLARY 2D FENCED AREA	2200 E SPRAGUE AVE	7/5/2019	P6
A	BURGLARY 2D GARAGE	1800 E 3RD AVE	6/30/2019	P5
C	THEFT 2D ALL OTHER	0 E 3RD AVE	6/30/2019	P5
C	THEFT 2D ALL OTHER	1100 E NEWARK AVE	7/5/2019	P5
C	THEFT 2D FROM MOTOR VEHICLE	400 E 5TH AVE	7/3/2019	P5
C	THEFT 2D FROM MOTOR VEHICLE	400 S THOR ST	7/4/2019	P5
C	THEFT 3D ALL OTHER	2500 E 4TH AVE	6/30/2019	P5
C	THEFT 3D ALL OTHER	1100 E 10TH AVE	7/1/2019	P5
C	THEFT 3D ALL OTHER	800 E HARTSON AVE	7/1/2019	P5
C	THEFT 3D ALL OTHER	4000 E 6TH AVE	7/6/2019	P5
C	THEFT 3D ALL OTHER	2000 E 6TH AVE	7/6/2019	P5
C	THEFT 3D FROM BUILDING	400 S THOR ST	7/3/2019	P5
C	THEFT 3D FROM BUILDING	100 S DIVISION ST	7/4/2019	P5
A	THEFT 3D FROM MOTOR VEHICLE	900 E 3RD AVE	7/1/2019	P5
C	THEFT 3D FROM MOTOR VEHICLE	800 E 8TH AVE	7/2/2019	P5
A	THEFT 3D FROM MOTOR VEHICLE	2100 E 7TH AVE	7/3/2019	P5
C	THEFT 3D SHOPLIFTING	3000 E SPRAGUE AVE	7/5/2019	P5
C	THEFT 3D SHOPLIFTING	400 S THOR ST	7/5/2019	P5
C	THEFT OF MOTOR VEHICLE	800 S COWLEY ST	6/30/2019	P5
C	THEFT OF MOTOR VEHICLE	0 E 6TH AVE	6/30/2019	P6
C	THEFT OF MOTOR VEHICLE	200 E 5TH AVE	6/30/2019	P5
C	THEFT OF MOTOR VEHICLE	4100 E SPRAGUE AVE	7/2/2019	P6
C	THEFT OF MOTOR VEHICLE	400 S FREYA ST	7/3/2019	P6
<b><u>SPC5GP</u></b>				
C	BURGLARY 1D FROM RESIDENCE	3000 E SOUTH RIVERTON AVE	7/4/2019	P6
C	ROBBERY 1D PERSON	1900 E MARSHALL AVE	6/30/2019	P6
C	THEFT 3D ALL OTHER	3400 E TRENT AVE	7/6/2019	P5
C	THEFT 3D ALL OTHER	1300 N REGAL ST	7/6/2019	P5
C	THEFT 3D CITY SHOPLIFTING	1900 E MISSION AVE	7/3/2019	P6
C	THEFT 3D FROM MOTOR VEHICLE	2300 E SINTO AVE	7/3/2019	P5
C	THEFT OF MOTOR VEHICLE	2400 E DESMET AVE	7/3/2019	P4



POLICE SUMMARY - Ending: Saturday, July 6, 2019



## SE - Southeast District (P6)

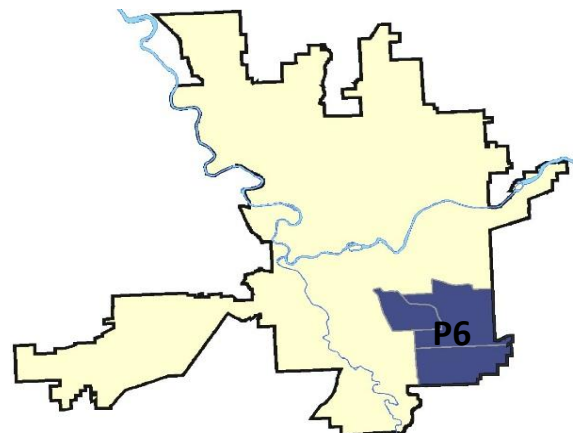
### Preliminary IBR Counts

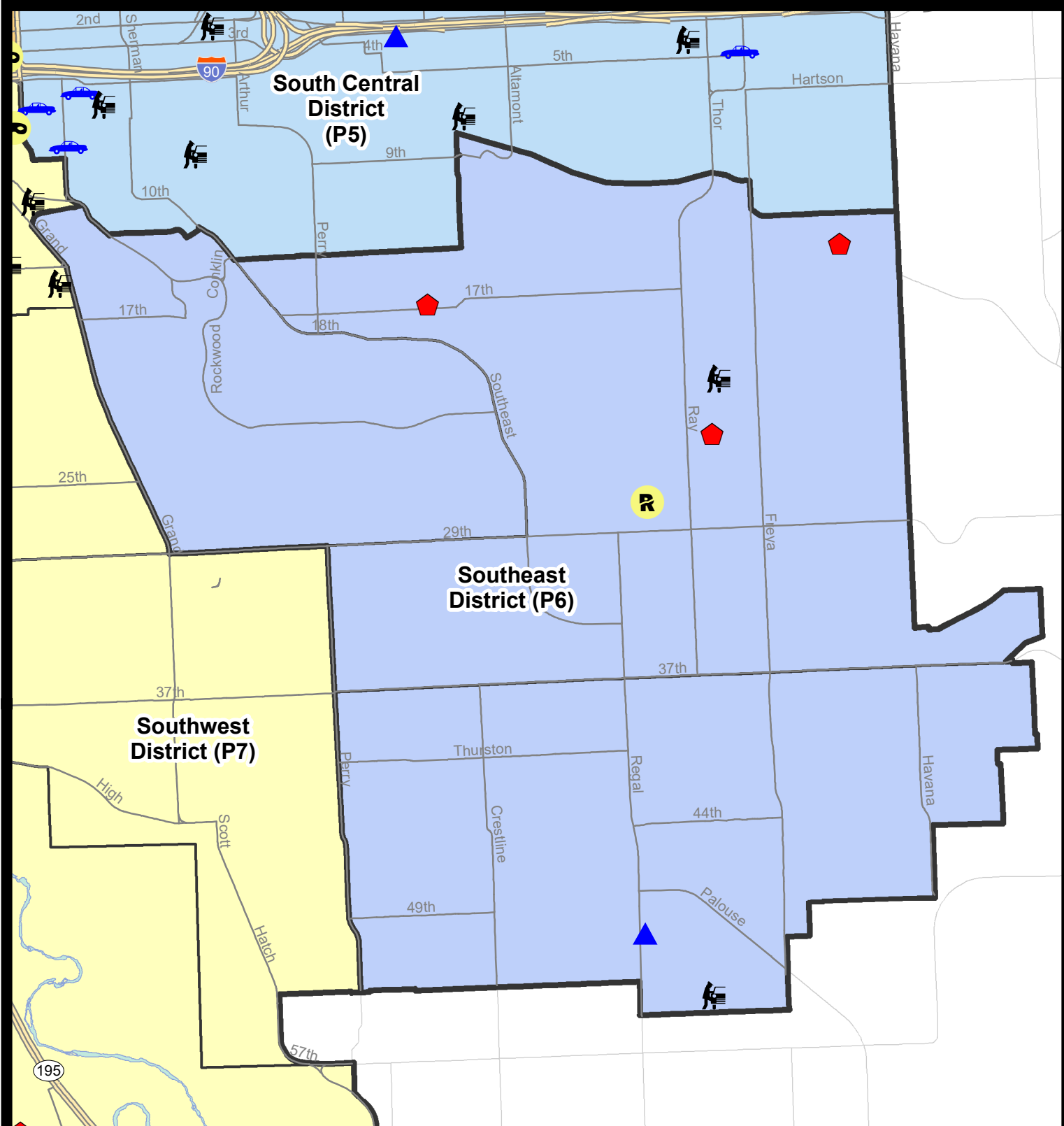
NIBRS Categories (Part 1 Selected)		7 Day Comparison			28 Day Comparison			YTD Comparison		
		Current	Prior	Percent	Current	Prior	Percent	Current	Prior	Percent
Violent	Criminal Homicide	0	0		0	0		0	0	
	Rape	1	0		1	1	0.00%	6	11	-45.45%
	Robbery - Commercial	0	0		0	0		1	2	-50.00%
	Robbery - Person	0	0		1	2	-50.00%	7	4	75.00%
	Aggravated Assault - Non DV	0	1	-100.00%	1	0		12	16	-25.00%
	Aggravated Assault - DV	0	1	-100.00%	1	2	-50.00%	12	16	-25.00%
Violent Total:		1	2	-50.00%	4	5	-20.00%	38	49	-22.45%
Property	Burglary - Residential	3	2	50.00%	5	9	-44.44%	31	49	-36.73%
	Burglary Garage	1	5	-80.00%	9	6	50.00%	36	13	176.92%
	Burglary Commercial	0	0		0	0		5	7	-28.57%
	Larceny	9	20	-55.00%	60	51	17.65%	319	365	-12.60%
	Vehicle Theft	0	1	-100.00%	3	8	-62.50%	37	45	-17.78%
	Arson	0	0		0	0		1	2	-50.00%
Property Total:		13	28	-53.57%	77	74	4.05%	429	481	-10.81%
Preliminary Part 1 Crime Totals:		14	30	-53.33%	81	79	2.53%	467	530	-11.89%
Current 7 Day Period:		6/30/2019 - 7/6/2019			Prior 7 Day Period:		6/23/2019 - 6/29/2019			
Current 28 Day Period:		6/9/2019 - 7/6/2019			Prior 28 Day Period:		5/12/2019 - 6/8/2019			
Current YTD Day Period:		1/1/2019 - 7/6/2019			Prior YTD Period:		1/1/2018 - 7/6/2018			

Prepared by SPD Crime Analysis Office - Monday, July 8, 2019

**NOTE:** SPD moved from UCR to the NIBRS reporting standard on 10/4/16 following the transition to a new RMS System. [Numbers on CompStat reports prior to this date should not be used as a comparison to those on this report.](#) Additional info on these reporting standards can be found on the FBI website: <https://ucr.fbi.gov/nibrs-overview>

This chart represents Preliminary counts of selected crime categories from Police Case Reports. Full statistical analysis to determine the confidence level of this data has not been performed. The % change columns on the preliminary counts differ from the percentage change on the NIBRS crime report, sometimes significantly. The CompStat report is designed for operational use and includes only selected NIBRS categories and coding less complex than full NIBRS rules. Official statistics for these and other NIBRS categories can be found on WASPC & FBI websites once available.






**City of Spokane**  
**Southeast District (P6)**  
**Selected**  
**Crime Codes**  
**2019-06-30 to 2019-07-06**  
 Prepared By:  
 Crime Analysis Unit  
 Spokane Police Department

**Legend**

**NIBRS Events**

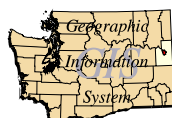
 Criminal Homicide	 Robbery Person	 Burglary Commercial
 Rape	 Aggravated Assault	 Vehicle Prowling
 Robbery Commercial	 Burglary Residential	 Vehicle Theft
	 Burglary Garage	 Arson




*For Additional Information on Incidents pertaining to an Area, Trend, or Pattern Contact Information Analysis*


*Cases Represent LERMS Crime Codes  
 Points may indicate multiple events  
 Note: Veh Prowl is only Larceny displayed*

0 0.15 0.3 0.6 Miles





**THIS IS NOT A LEGAL DOCUMENT:**  
 The information shown on this map is compiled from various sources and is subject to constant revision. Information shown on this map should not be used to determine the location of facilities in relationship to property lines, section lines, streets, etc.



Sunday - Saturday

SE - Southeast District (P6)

6/30/2019 TO 7/6/2019



<u>A/C</u>	<u>Offense Statute</u>	<u>Address</u>	<u>Reported Date</u>	<u>Dist</u>
<b><u>SPC6LH</u></b>				
C	RAPE 3D		7/1/2019	P6
C	RESIDENTIAL BURGLARY	1900 E 17TH AVE	6/30/2019	P6
C	RESIDENTIAL BURGLARY	4000 E 15TH AVE	7/1/2019	P6
C	RESIDENTIAL BURGLARY	3300 E 24TH AVE	7/4/2019	P6
C	THEFT 2D ALL OTHER	3000 E 33RD AVE	7/5/2019	P6
C	THEFT 2D FROM MOTOR VEHICLE	3300 E 21ST AVE	7/2/2019	P6
C	THEFT 3D ALL OTHER	3400 S REGAL ST	6/30/2019	P6
C	THEFT 3D ALL OTHER	3700 E 17TH AVE	7/5/2019	P6
C	THEFT 3D CITY SHOPLIFTING	2600 E 29TH AVE	7/5/2019	P6
C	THEFT 3D FROM BUILDING	3400 E 21ST AVE	7/3/2019	P6
<b><u>SPC6SG</u></b>				
C	BURGLARY 2D GARAGE	5000 S REGAL ST	7/6/2019	P6
C	THEFT 2D FROM MOTOR VEHICLE	3300 E 55TH AVE	7/2/2019	P6
C	THEFT 3D FROM BUILDING	4200 S BELLEGROVE LN	7/5/2019	P6
C	THEFT 3D SHOPLIFTING	4900 S REGAL ST	6/30/2019	P6

POLICE SUMMARY - Ending: Saturday, July 6, 2019



## SW - Southwest District (P7)

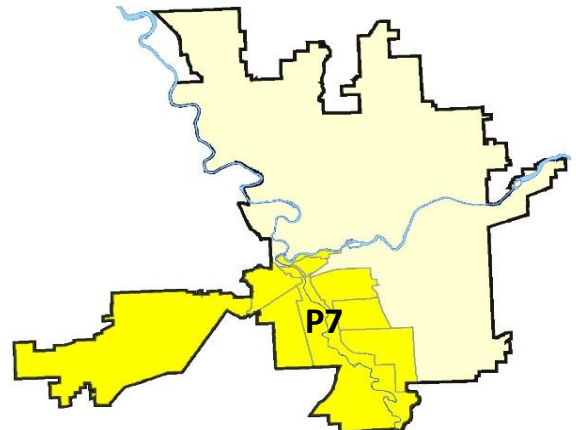
### Preliminary IBR Counts

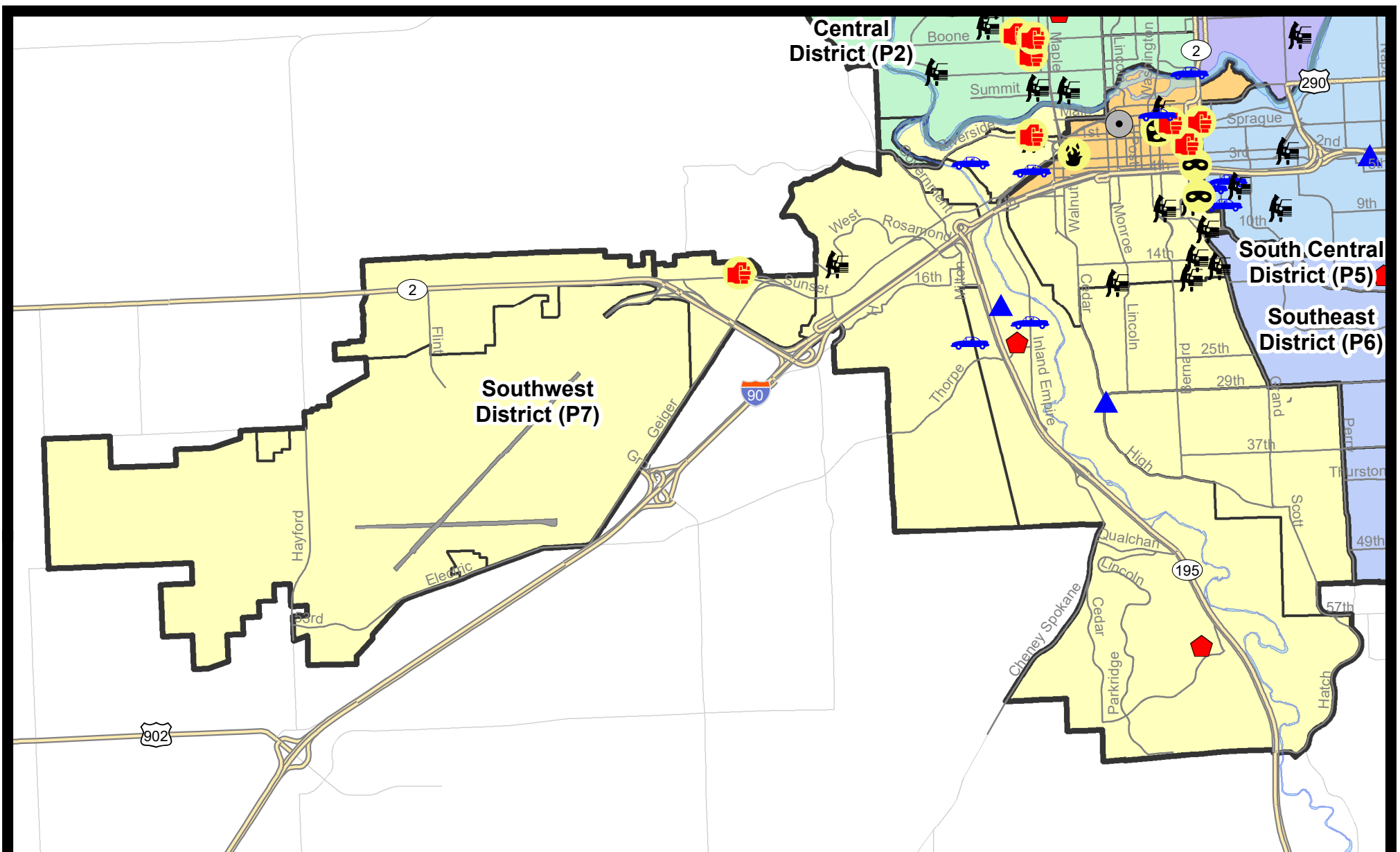
NIBRS Categories (Part 1 Selected)		7 Day Comparison			28 Day Comparison			YTD Comparison		
		Current	Prior	Percent	Current	Prior	Percent	Current	Prior	Percent
<b>Violent</b>	Criminal Homicide	0	0		0	0		0	0	
	Rape	0	0		0	1	-100.00%	12	17	-29.41%
	Robbery - Commercial	0	0		0	0		0	2	-100.00%
	Robbery - Person	1	0		1	1	0.00%	9	12	-25.00%
	Aggravated Assault - Non DV	2	2	0.00%	7	7	0.00%	38	29	31.03%
	Aggravated Assault - DV	0	0		4	3	33.33%	21	24	-12.50%
<b>Violent Total:</b>		3	2	50.00%	12	12	0.00%	80	84	-4.76%
<b>Property</b>	Burglary - Residential	3	4	-25.00%	9	7	28.57%	71	68	4.41%
	Burglary Garage	2	1	100.00%	8	8	0.00%	44	38	15.79%
	Burglary Commercial	0	1	-100.00%	3	4	-25.00%	30	18	66.67%
	Larceny	16	19	-15.79%	75	116	-35.34%	594	587	1.19%
	Vehicle Theft	4	1	300.00%	8	10	-20.00%	56	114	-50.88%
	Arson	0	0		0	1	-100.00%	1	2	-50.00%
<b>Property Total:</b>		25	26	-3.85%	103	146	-29.45%	796	827	-3.75%
<b>Preliminary Part 1 Crime Totals:</b>		28	28	0.00%	115	158	-27.22%	876	911	-3.84%
<b>Current 7 Day Period:</b>		6/30/2019 - 7/6/2019			<b>Prior 7 Day Period:</b>		6/23/2019 - 6/29/2019			
<b>Current 28 Day Period:</b>		6/9/2019 - 7/6/2019			<b>Prior 28 Day Period:</b>		5/12/2019 - 6/8/2019			
<b>Current YTD Day Period:</b>		1/1/2019 - 7/6/2019			<b>Prior YTD Period:</b>		1/1/2018 - 7/6/2018			

Prepared by SPD Crime Analysis Office - Monday, July 8, 2019

**NOTE:** SPD moved from UCR to the NIBRS reporting standard on 10/4/16 following the transition to a new RMS System. [Numbers on CompStat reports prior to this date should not be used as a comparison to those on this report.](#) Additional info on these reporting standards can be found on the FBI website: <https://ucr.fbi.gov/nibrs-overview>

This chart represents Preliminary counts of selected crime categories from Police Case Reports. Full statistical analysis to determine the confidence level of this data has not been performed. The % change columns on the preliminary counts differ from the percentage change on the NIBRS crime report, sometimes significantly. The CompStat report is designed for operational use and includes only selected NIBRS categories and coding less complex than full NIBRS rules. Official statistics for these and other NIBRS categories can be found on WASPC & FBI websites once available.

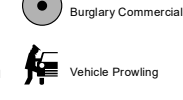
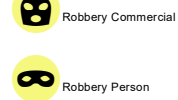




**City of Spokane**  
**Southwest District (P7)**  
**Selected**  
**Crime Types**  
**2019-06-30 to 2019-07-06**  
 Prepared By:  
 Crime Analysis Unit  
 Spokane Police Department

#### Legend

##### NIBRS Events



Cases Represent LERMS Crime Codes  
 Points may indicate multiple events  
 Note: Veh Prowl is only Larceny category displayed



For Additional Information on Incidents  
 pertaining to an Area, Trend, or Pattern  
 Contact Information Analysis

0 0.2 0.4 0.6 0.8 1 1.2 1.4 1.6 Miles



**THIS IS NOT A LEGAL DOCUMENT:**  
 The information shown on this map is compiled  
 from various sources and is subject to constant  
 revision. Information shown on this map should  
 not be used to determine the location of facilities  
 in relationship to property lines, section lines,  
 streets, etc.



Sunday - Saturday

SE - Southwest District (P7)

6/30/2019 TO 7/6/2019



<u>A/C</u>	<u>Offense Statute</u>	<u>Address</u>	<u>Reported Date</u>	<u>Dist</u>
<b><u>SPD7BA</u></b>				
C	HARASSMENT FELONY WEAPON INVOLVED	1800 W RIVERSIDE AVE	7/2/2019	P7
C	THEFT 2D FROM BUILDING	2100 W PACIFIC AVE	7/1/2019	P7
C	THEFT 2D FROM BUILDING	0 S ELM ST	7/3/2019	P7
C	THEFT 2D FROM BUILDING	2000 W 4TH AVE	7/4/2019	P7
A	THEFT 3D FROM MOTOR VEHICLE	0 S OAK ST	7/4/2019	P7
C	THEFT OF MOTOR VEHICLE	W 2ND AVE / S COEUR D ALENE ST	7/5/2019	P7
C	THEFT OF MOTOR VEHICLE	1800 W SUNSET BLVD	7/5/2019	P7
<b><u>SPD7CH</u></b>				
A	ROBBERY 1D PERSON	600 S DIVISION ST	7/3/2019	P5
C	THEFT 2D FROM BUILDING	100 W 8TH AVE	7/1/2019	P7
C	THEFT 2D FROM MOTOR VEHICLE	0 W 14TH AVE	7/5/2019	P7
C	THEFT 3D FROM MOTOR VEHICLE	100 W 16TH AVE	7/1/2019	P7
C	THEFT 3D FROM MOTOR VEHICLE	100 W 8TH AVE	7/1/2019	P7
C	THEFT 3D FROM MOTOR VEHICLE	900 W 16TH AVE	7/4/2019	P7
C	THEFT 3D FROM MOTOR VEHICLE	0 E ROCKWOOD BLVD	7/5/2019	P7
A	THEFT 3D FROM MOTOR VEHICLE	1500 S TACOMA ST	7/5/2019	P7
C	THEFT 3D FROM MOTOR VEHICLE	300 W 8TH AVE	7/6/2019	P7
<b><u>SPD7CS</u></b>				
C	BURGLARY 2D GARAGE	3000 S HIGH DR	7/5/2019	P7
<b><u>SPD7GT</u></b>				
C	THEFT OF MOTOR VEHICLE	2200 S CANYON WOODS LN	7/3/2019	P7
<b><u>SPD7LC</u></b>				
A	BURGLARY 1D FROM RESIDENCE	2000 W 23RD AVE	6/30/2019	P7
C	BURGLARY 2D GARAGE	2300 W 16TH AVE	7/5/2019	P7
C	RESIDENTIAL BURGLARY	5900 S BERNARD ST	7/2/2019	P7
C	THEFT OF MOTOR VEHICLE	W 20TH AVE / S INLAND EMPIRE WAY	7/3/2019	P7
<b><u>SPD7MC</u></b>				
C	THEFT 3D ALL OTHER	900 W 17TH AVE	7/4/2019	P7
C	THEFT 3D ALL OTHER	700 W 20TH AVE	7/6/2019	P7
<b><u>SPD7WH</u></b>				
C	THEFT 2D ALL OTHER	2900 W RIVERSIDE AVE	7/6/2019	P7
C	THEFT 3D FROM MOTOR VEHICLE	1300 S WESTCLIFF PL	7/4/2019	P7
<b><u>SPD7WP</u></b>				
C	ASSAULT 1D	5300 W SUNSET HWY	7/6/2019	P7
C	BURGLARY 1D FROM RESIDENCE	5300 W SUNSET HWY	7/6/2019	P7



# SPOKANE POLICE DEPARTMENT

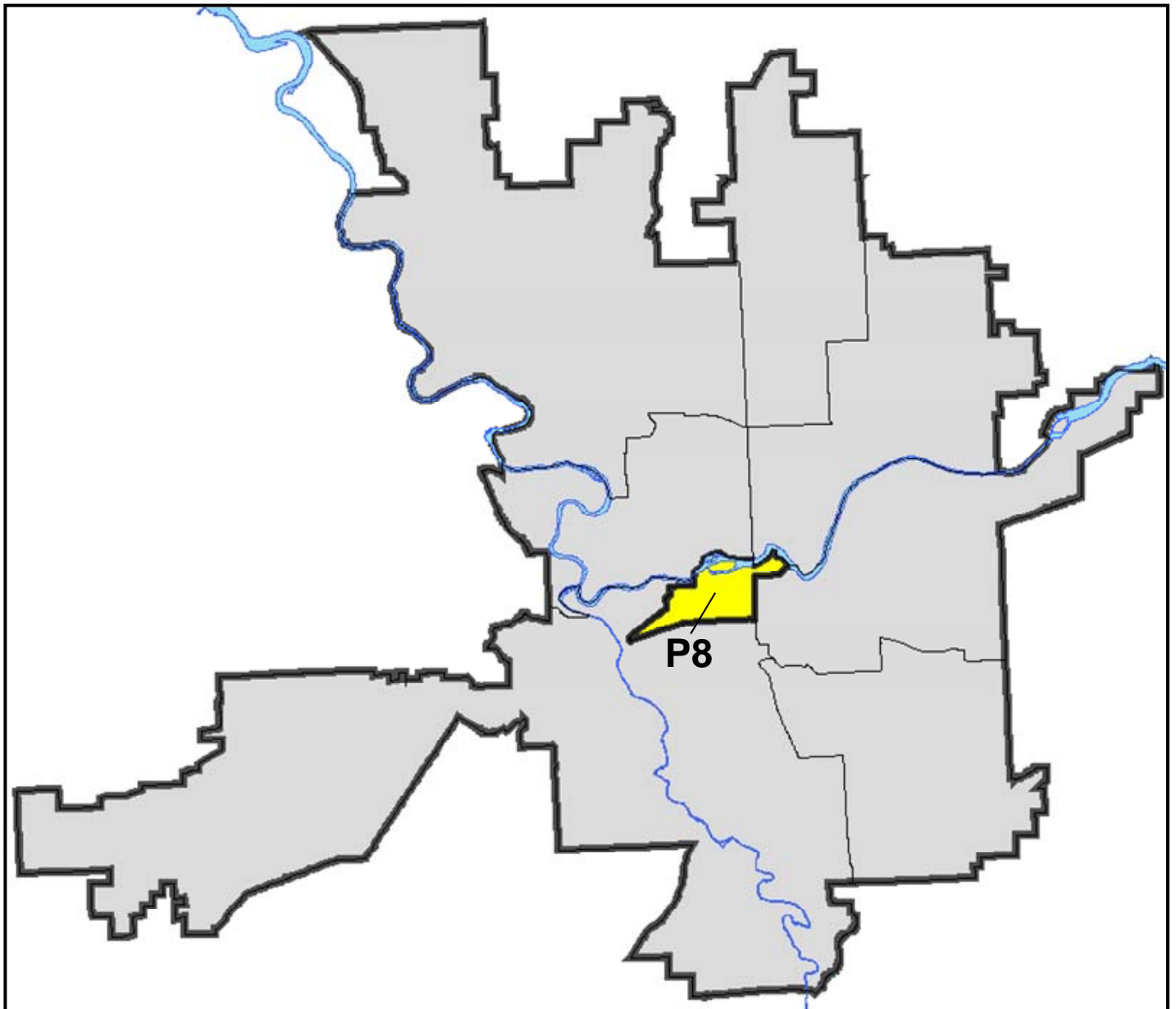
## DOWNTOWN

## Police Service Area



PSA Commander

**Captain David Singley**



POLICE SUMMARY - Ending: Saturday, July 6, 2019

## ***DOWNTOWN PRECINCT (P8)***



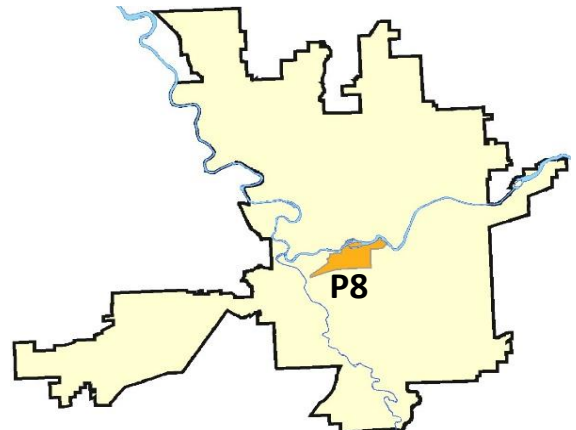
### Preliminary IBR Counts

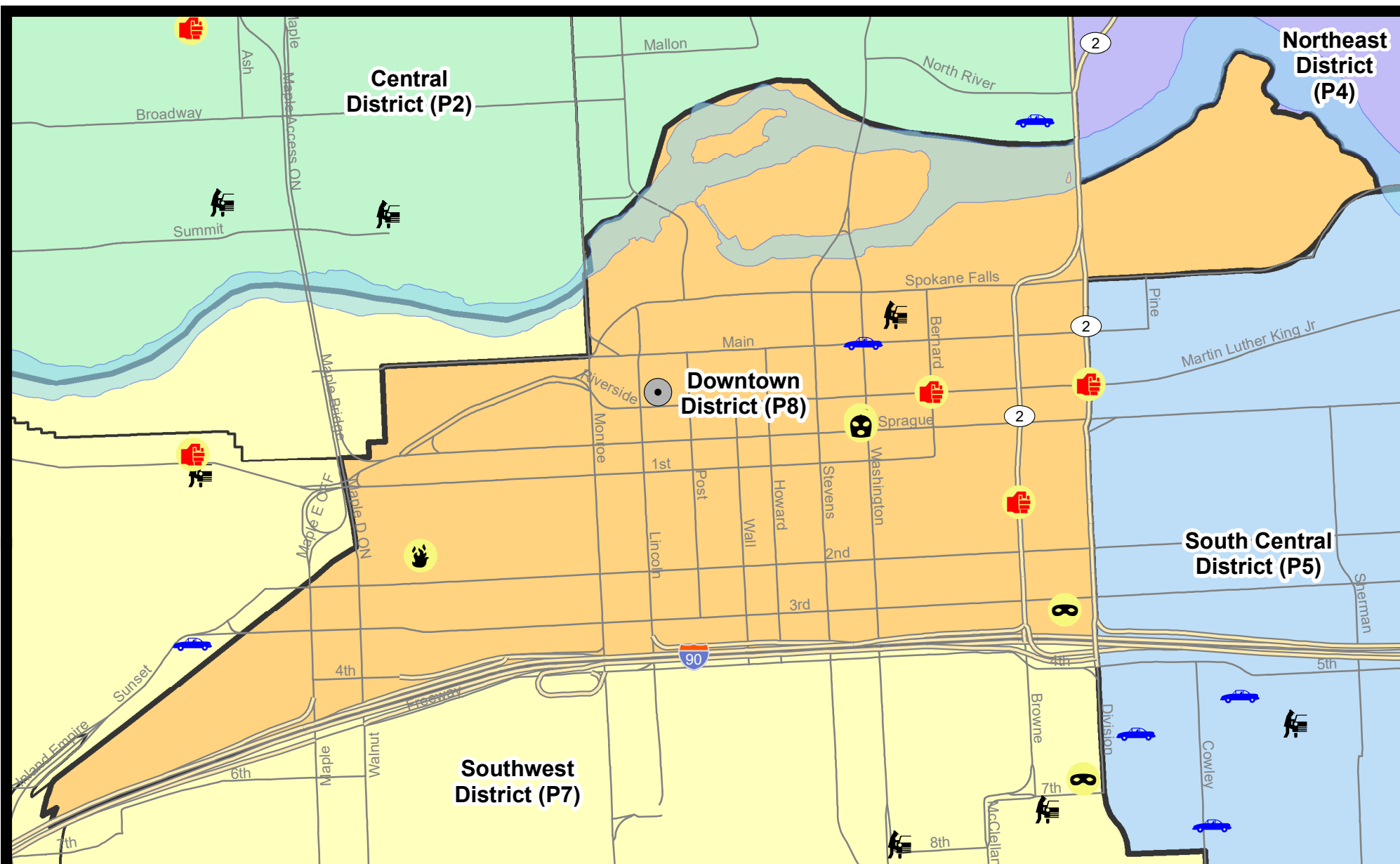
NIBRS Categories (Part 1 Selected)		7 Day Comparison			28 Day Comparison			YTD Comparison		
		Current	Prior	Percent	Current	Prior	Percent	Current	Prior	Percent
Violent	Criminal Homicide	0	0		0	0		0	0	
	Rape	1	1	0.00%	4	2	100.00%	17	24	-29.17%
	Robbery - Commercial	1	0		1	0		2	3	-33.33%
	Robbery - Person	1	0		3	0		18	20	-10.00%
	Aggravated Assault - Non DV	3	1	200.00%	9	10	-10.00%	56	77	-27.27%
	Aggravated Assault - DV	0	0		0	1	-100.00%	6	13	-53.85%
Violent Total:		6	2	200.00%	17	13	30.77%	99	137	-27.74%
Property	Burglary - Residential	0	0		0	2	-100.00%	9	14	-35.71%
	Burglary Garage	0	0		0	0		0	0	
	Burglary Commercial	2	1	100.00%	5	5	0.00%	35	26	34.62%
	Larceny	24	25	-4.00%	82	82	0.00%	493	604	-18.38%
	Vehicle Theft	1	2	-50.00%	8	4	100.00%	35	39	-10.26%
	Arson	1	1	0.00%	2	2	0.00%	6	3	100.00%
Property Total:		28	29	-3.45%	97	95	2.11%	578	686	-15.74%
Preliminary Part 1 Crime Totals:		34	31	9.68%	114	108	5.56%	677	823	-17.74%
Current 7 Day Period:		6/30/2019 - 7/6/2019			Prior 7 Day Period:		6/23/2019 - 6/29/2019			
Current 28 Day Period:		6/9/2019 - 7/6/2019			Prior 28 Day Period:		5/12/2019 - 6/8/2019			
Current YTD Day Period:		1/1/2019 - 7/6/2019			Prior YTD Period:		1/1/2018 - 7/6/2018			

Prepared by SPD Crime Analysis Office - Monday, July 8, 2019

**NOTE:** SPD moved from UCR to the NIBRS reporting standard on 10/4/16 following the transition to a new RMS System. [Numbers on CompStat reports prior to this date should not be used as a comparison to those on this report.](#) Additional info on these reporting standards can be found on the FBI website: <https://ucr.fbi.gov/nibrs-overview>

This chart represents Preliminary counts of selected crime categories from Police Case Reports. Full statistical analysis to determine the confidence level of this data has not been performed. The % change columns on the preliminary counts differ from the percentage change on the NIBRS crime report, sometimes significantly. The CompStat report is designed for operational use and includes only selected NIBRS categories and coding less complex than full NIBRS rules. Official statistics for these and other NIBRS categories can be found on WASPC & FBI websites once available.





**City of Spokane**  
**Downtown District (P8)**  
**Selected**  
**Crime Types**  
**2019-06-30 to 2019-07-06**

Prepared By:  
**Crime Analysis Unit**  
**Spokane Police Department**

**Legend**

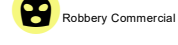
**NIBRS Events**



Criminal Homicide



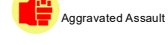
Rape



Robbery Commercial



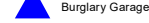
Robbery Person



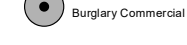
Aggravated Assault



Burglary Residential



Burglary Garage



Burglary Commercial



Vehicle Prowling



Vehicle Theft



Arson

Cases Represent LERMS Crime Codes  
 Points may indicate multiple events  
 Note: Veh Prowl is only Larceny category displayed



For Additional Information on Incidents  
 pertaining to an Area, Trend, or Pattern  
 Contact Information Analysis

0 0.2 Miles



**THIS IS NOT A LEGAL DOCUMENT:**  
 The information shown on this map is compiled  
 from various sources and is subject to constant  
 revision. Information shown on this map should  
 not be used to determine the location of facilities  
 in relationship to property lines, section lines,  
 streets, etc.



Sunday - Saturday

SW - Downtown District (P8)

6/30/2019 TO 7/6/2019



<u>A/C</u>	<u>Offense Statute</u>	<u>Address</u>	<u>Reported Date</u>	<u>Dist</u>
C	THEFT 2D FROM MOTOR VEHICLE	W RIVERSIDE AVE / N MADISON ST	7/5/2019	P8
<b><u>SPD8RS</u></b>				
C	ARSON 2D	100 S CEDAR ST	7/1/2019	P8
C	ASSAULT 2D	0 N WASHINGTON ST	7/4/2019	P8
C	ASSAULT 2D	S BROWNE ST / W PACIFIC AVE	7/5/2019	P8
C	ASSAULT 2D	N BERNARD ST / W RIVERSIDE AVE	7/5/2019	P8
C	BURGLARY 2D COMMERCIAL	800 W RIVERSIDE AVE	7/2/2019	P8
C	BURGLARY 2D COMMERCIAL	0 W 3RD AVE	7/4/2019	P8
C	RAPE 2D USING OBJECT		6/30/2019	P8
C	ROBBERY 1D COMMERCIAL	400 W SPRAGUE AVE	7/3/2019	P8
C	ROBBERY 2D PERSON	0 W 3RD AVE	7/1/2019	P8
C	THEFT 1D ALL OTHER	400 N RIVERPOINT BLVD	7/5/2019	P8
C	THEFT 1D FROM BUILDING	200 W PACIFIC AVE	7/3/2019	P8
C	THEFT 1D POCKET PICKING	W MAIN AVE / N HOWARD ST	6/30/2019	P8
C	THEFT 2D ALL OTHER	100 N STEVENS ST	6/30/2019	P8
C	THEFT 2D ALL OTHER	400 W SPRAGUE AVE	6/30/2019	P8
C	THEFT 2D ALL OTHER	W SPRAGUE AVE / N MONROE ST	7/1/2019	P8
C	THEFT 2D ALL OTHER	800 W MAIN AVE	7/2/2019	P8
C	THEFT 2D ALL OTHER	0 W 3RD AVE	7/3/2019	P8
C	THEFT 2D ALL OTHER	500 N HOWARD ST	7/6/2019	P8
C	THEFT 2D FROM BUILDING	100 W 3RD AVE	6/30/2019	P8
C	THEFT 2D SHOPLIFTING	700 W MAIN AVE	7/3/2019	P8
C	THEFT 2D SHOPLIFTING	700 W MAIN AVE	7/6/2019	P8
C	THEFT 3D ALL OTHER	0 W SPRAGUE AVE	6/30/2019	P8
C	THEFT 3D ALL OTHER	700 W MAIN AVE	6/30/2019	P8
C	THEFT 3D ALL OTHER	W MAIN AVE / N HOWARD ST	6/30/2019	P8
C	THEFT 3D ALL OTHER	0 W PACIFIC AVE	6/30/2019	P8
C	THEFT 3D ALL OTHER	W SPRAGUE AVE / N WASHINGTON ST	7/1/2019	P8
C	THEFT 3D ALL OTHER	800 W MAIN AVE	7/5/2019	P8
C	THEFT 3D ALL OTHER	200 W RIVERSIDE AVE	7/5/2019	P8
C	THEFT 3D FROM BUILDING	0 W 2ND AVE	7/3/2019	P8
C	THEFT 3D FROM BUILDING	400 W MAIN AVE	7/3/2019	P8
C	THEFT 3D FROM BUILDING	900 W 1ST AVE	7/4/2019	P8
C	THEFT 3D FROM MOTOR VEHICLE	300 W SPOKANE FALLS BLVD	7/1/2019	P8
C	THEFT OF MOTOR VEHICLE	W MAIN AVE / N WASHINGTON ST	7/6/2019	P8

POLICE SUMMARY - Ending: Saturday, July 6, 2019



## Other Jurisdiction or Unk District

### Preliminary IBR Counts

NIBRS Categories (Part 1 Selected)		7 Day Comparison			28 Day Comparison			YTD Comparison		
		Current	Prior	Percent	Current	Prior	Percent	Current	Prior	Percent
Violent	Criminal Homicide	0	0		0	0		0	0	
	Rape	0	1	-100.00%	1	1	0.00%	6	5	20.00%
	Robbery - Commercial	0	0		0	0		0	0	
	Robbery - Person	0	0		0	0		0	0	
	Aggravated Assault - Non DV	0	0		0	0		3	1	200.00%
	Aggravated Assault - DV	0	0		0	0		2	1	100.00%
Violent Total:		0	1	-100.00%	1	1	0.00%	11	7	57.14%
Property	Burglary - Residential	0	0		0	0		1	1	0.00%
	Burglary Garage	0	0		0	0		0	0	
	Burglary Commercial	0	0		0	0		1	2	-50.00%
	Larceny	1	0		1	3	-66.67%	12	14	-14.29%
	Vehicle Theft	0	0		0	1	-100.00%	3	5	-40.00%
	Arson	0	0		0	0		0	0	
Property Total:		1	0		1	4	-75.00%	17	22	-22.73%
Preliminary Part 1 Crime Totals:		1	1	0.00%	2	5	-60.00%	28	29	-3.45%
Current 7 Day Period:		6/30/2019 - 7/6/2019			Prior 7 Day Period:		6/23/2019 - 6/29/2019			
Current 28 Day Period:		6/9/2019 - 7/6/2019			Prior 28 Day Period:		5/12/2019 - 6/8/2019			
Current YTD Day Period:		1/1/2019 - 7/6/2019			Prior YTD Period:		1/1/2018 - 7/6/2018			

Prepared by SPD Crime Analysis Office - Monday, July 8, 2019

**NOTE:** SPD moved from UCR to the NIBRS reporting standard on 10/4/16 following the transition to a new RMS System. [Numbers on CompStat reports prior to this date should not be used as a comparison to those on this report.](#) Additional info on these reporting standards can be found on the FBI website: <https://ucr.fbi.gov/nibrs-overview>

This chart represents Preliminary counts of selected crime categories from Police Case Reports. Full statistical analysis to determine the confidence level of this data has not been performed. The % change columns on the preliminary counts differ from the percentage change on the NIBRS crime report, sometimes significantly. The CompStat report is designed for operational use and includes only selected NIBRS categories and coding less complex than full NIBRS rules. Official statistics for these and other NIBRS categories can be found on WASPC & FBI websites once available.

Sunday - Saturday

6/30/2019 TO 7/6/2019

Other Jurisdiction/Unk District



**A/C** **Offense Statute**

**Address**

**Reported Date**

**Dist**

**SV04**

C THEFT 3D SHOPLIFTING

15100 E INDIANA AVE

7/6/2019

Oth