

# SPOKANE POLICE DEPARTMENT

## PRELIMINARY CITYWIDE **IBR** CRIME REPORT



### Preliminary IBR Counts

CHIEF OF POLICE

Craig Meidl

Period Ending: Saturday, June 22, 2019

NIBRS Categories (Part 1 Selected)		7 Day Comparison			28 Day Comparison			YTD Comparison		
		Current	Prior	Percent	Current	Prior	Percent	Current	Prior	Percent
Violent	Criminal Homicide	0	0		0	1	-100.00%	2	4	-50.00%
	Rape	3	6	-50.00%	21	17	23.53%	125	166	-24.70%
	Robbery - Commercial	1	0		5	6	-16.67%	39	32	21.88%
	Robbery - Person	4	4	0.00%	15	16	-6.25%	90	92	-2.17%
	Aggravated Assault - Non DV	9	10	-10.00%	39	56	-30.36%	276	323	-14.55%
	Aggravated Assault - DV	6	5	20.00%	30	25	20.00%	166	211	-21.33%
Violent Total:		23	25	-8.00%	110	121	-9.09%	698	828	-15.70%
Property	Burglary - Residential	12	15	-20.00%	66	71	-7.04%	399	498	-19.88%
	Burglary Garage	9	16	-43.75%	51	52	-1.92%	271	265	2.26%
	Burglary Commercial	4	9	-55.56%	32	30	6.67%	203	177	14.69%
	Larceny	196	209	-6.22%	909	905	0.44%	4959	5817	-14.75%
	Vehicle Theft	25	25	0.00%	109	112	-2.68%	629	834	-24.58%
	Arson	1	1	0.00%	5	3	66.67%	22	20	10.00%
Property Total:		247	275	-10.18%	1172	1173	-0.09%	6483	7611	-14.82%
Preliminary Part 1 Crime Totals:		270	300	-10.00%	1282	1294	-0.93%	7181	8439	-14.91%
Current 7 Day Period:		6/16/2019 - 6/22/2019			Prior 7 Day Period:		6/9/2019 - 6/15/2019			
Current 28 Day Period:		5/26/2019 - 6/22/2019			Prior 28 Day Period:		4/28/2019 - 5/25/2019			
Current YTD Day Period:		1/1/2019 - 6/22/2019			Prior YTD Period:		1/1/2018 - 6/22/2018			

Prepared by SPD Crime Analysis Office - Monday, June 24, 2019

**NOTE:** SPD moved from UCR to the NIBRS reporting standard on 10/4/16 following the transition to a new RMS System. [Numbers on CompStat reports prior to this date should not be used as a comparison to those on this report.](#) Additional info on these reporting standards can be found on the FBI website: <https://ucr.fbi.gov/nibrs-overview>

This chart represents Preliminary counts of selected crime categories from Police Case Reports. Full statistical analysis to determine the confidence level of this data has not been performed. The % change columns on the preliminary counts differ from the percentage change on the NIBRS crime report, sometimes significantly. The CompStat report is designed for operational use and includes only selected NIBRS categories and coding less complex than full NIBRS rules. Official statistics for these and other NIBRS categories can be found on WASPC & FBI websites once available.



# SPOKANE POLICE DEPARTMENT



## NORTH Police Service Area

### PSA Commander

**Captain Mark Griffiths**

**Northwest District (P1)**

**Central District (P2)**

**Neva-Wood District (P3)**

**Northeast District (P4)**



POLICE SUMMARY - Ending: Saturday, June 22, 2019

## ***NORTH PRECINCT (P1, P2, P3, and P4)***



### Preliminary IBR Counts

NIBRS Categories (Part 1 Selected)		7 Day Comparison			28 Day Comparison			YTD Comparison		
		Current	Prior	Percent	Current	Prior	Percent	Current	Prior	Percent
Violent	Criminal Homicide	0	0		0	0		0	3	-100.00%
	Rape	1	4	-75.00%	11	10	10.00%	77	93	-17.20%
	Robbery - Commercial	1	0		5	6	-16.67%	35	24	45.83%
	Robbery - Person	2	0		6	5	20.00%	38	52	-26.92%
	Aggravated Assault - Non DV	3	5	-40.00%	17	28	-39.29%	138	181	-23.76%
	Aggravated Assault - DV	3	1	200.00%	17	17	0.00%	101	140	-27.86%
Violent Total:		10	10	0.00%	56	66	-15.15%	389	493	-21.10%
Property	Burglary - Residential	9	14	-35.71%	47	52	-9.62%	267	307	-13.03%
	Burglary Garage	5	11	-54.55%	33	38	-13.16%	184	192	-4.17%
	Burglary Commercial	3	5	-40.00%	15	15	0.00%	94	94	0.00%
	Larceny	133	140	-5.00%	582	555	4.86%	3162	3798	-16.75%
	Vehicle Theft	18	18	0.00%	75	73	2.74%	435	546	-20.33%
	Arson	1	1	0.00%	2	2	0.00%	12	11	9.09%
Property Total:		169	189	-10.58%	754	735	2.59%	4154	4948	-16.05%
Preliminary Part 1 Crime Totals:		179	199	-10.05%	810	801	1.12%	4543	5441	-16.50%
Current 7 Day Period:		6/16/2019 - 6/22/2019			Prior 7 Day Period:		6/9/2019 - 6/15/2019			
Current 28 Day Period:		5/26/2019 - 6/22/2019			Prior 28 Day Period:		4/28/2019 - 5/25/2019			
Current YTD Day Period:		1/1/2019 - 6/22/2019			Prior YTD Period:		1/1/2018 - 6/22/2018			

Prepared by SPD Crime Analysis Office - Monday, June 24, 2019

**NOTE:** SPD moved from UCR to the NIBRS reporting standard on 10/4/16 following the transition to a new RMS System. [Numbers on CompStat reports prior to this date should not be used as a comparison to those on this report.](#) Additional info on these reporting standards can be found on the FBI website: <https://ucr.fbi.gov/nibrs-overview>

This chart represents Preliminary counts of selected crime categories from Police Case Reports. Full statistical analysis to determine the confidence level of this data has not been performed. The % change columns on the preliminary counts differ from the percentage change on the NIBRS crime report, sometimes significantly. The CompStat report is designed for operational use and includes only selected NIBRS categories and coding less complex than full NIBRS rules. Official statistics for these and other NIBRS categories can be found on WASPC & FBI websites once available.



POLICE SUMMARY - Ending: Saturday, June 22, 2019



## NW - Northwest District (P1)

### Preliminary IBR Counts

NIBRS Categories (Part 1 Selected)		7 Day Comparison			28 Day Comparison			YTD Comparison		
		Current	Prior	Percent	Current	Prior	Percent	Current	Prior	Percent
<b>Violent</b>	Criminal Homicide	0	0		0	0		0	1	-100.00%
	Rape	0	1	-100.00%	2	2	0.00%	15	19	-21.05%
	Robbery - Commercial	0	0		1	1	0.00%	5	2	150.00%
	Robbery - Person	0	0		0	0		4	6	-33.33%
	Aggravated Assault - Non DV	0	0		1	6	-83.33%	17	26	-34.62%
	Aggravated Assault - DV	0	0		4	2	100.00%	26	21	23.81%
<b>Violent Total:</b>		0	1	-100.00%	8	11	-27.27%	67	75	-10.67%
<b>Property</b>	Burglary - Residential	0	1	-100.00%	6	18	-66.67%	61	76	-19.74%
	Burglary Garage	2	2	0.00%	10	13	-23.08%	58	43	34.88%
	Burglary Commercial	1	1	0.00%	2	3	-33.33%	15	13	15.38%
	Larceny	23	26	-11.54%	115	119	-3.36%	584	763	-23.46%
	Vehicle Theft	3	4	-25.00%	14	15	-6.67%	74	86	-13.95%
	Arson	0	0		0	1	-100.00%	4	1	300.00%
<b>Property Total:</b>		29	34	-14.71%	147	169	-13.02%	796	982	-18.94%
<b>Preliminary Part 1 Crime Totals:</b>		29	35	-17.14%	155	180	-13.89%	863	1057	-18.35%
<b>Current 7 Day Period:</b>		6/16/2019 - 6/22/2019			<b>Prior 7 Day Period:</b>		6/9/2019 - 6/15/2019			
<b>Current 28 Day Period:</b>		5/26/2019 - 6/22/2019			<b>Prior 28 Day Period:</b>		4/28/2019 - 5/25/2019			
<b>Current YTD Day Period:</b>		1/1/2019 - 6/22/2019			<b>Prior YTD Period:</b>		1/1/2018 - 6/22/2018			

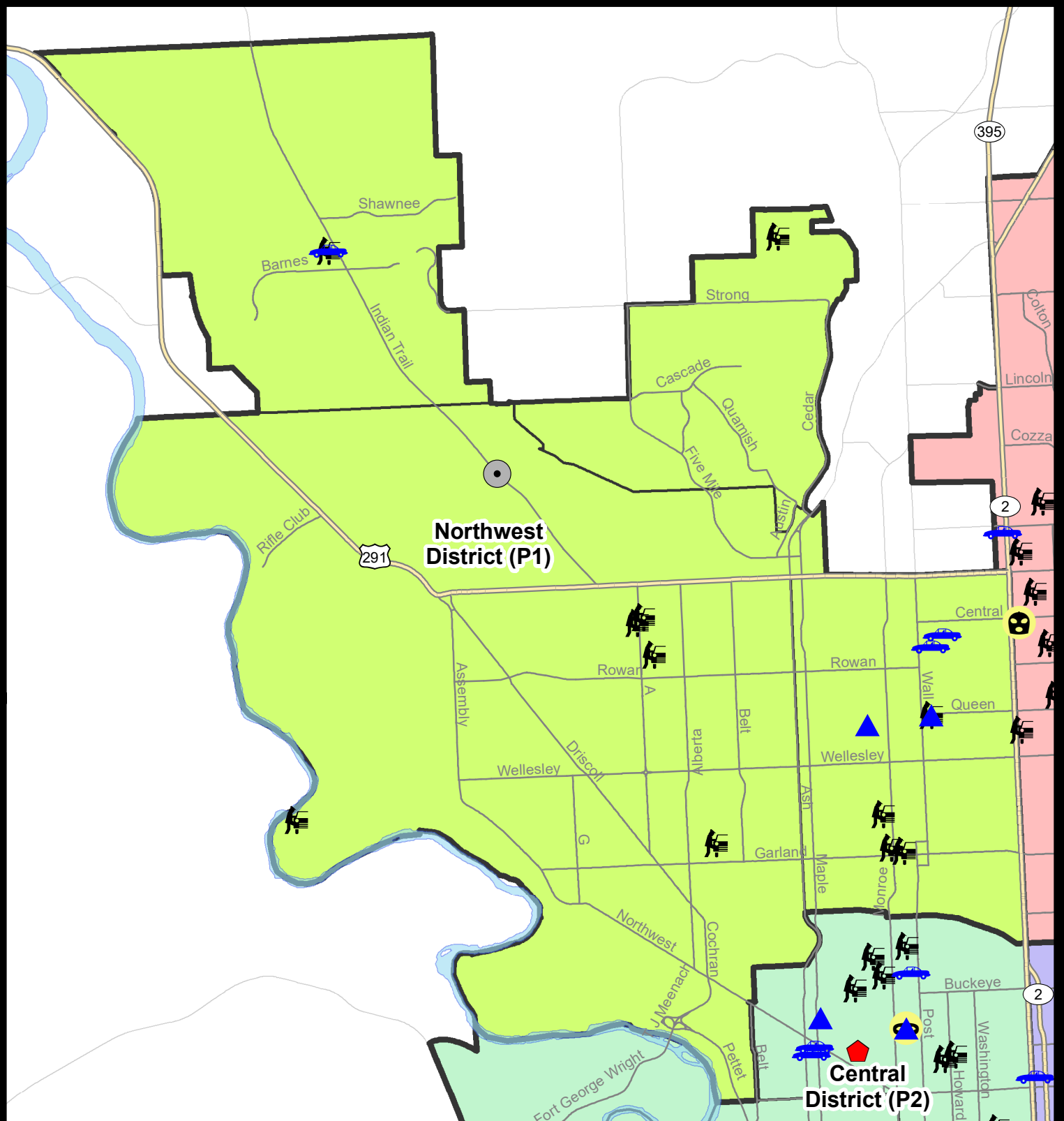
Prepared by SPD Crime Analysis Office - Monday, June 24, 2019

**NOTE:** SPD moved from UCR to the NIBRS reporting standard on 10/4/16 following the transition to a new RMS System. [Numbers on CompStat reports prior to this date should not be used as a comparison to those on this report.](#) Additional info on these reporting standards can be found on the FBI website: <https://ucr.fbi.gov/nibrs-overview>

This chart represents Preliminary counts of selected crime categories from Police Case Reports. Full statistical analysis to determine the confidence level of this data has not been performed. The % change columns on the preliminary counts differ from the percentage change on the NIBRS crime report, sometimes significantly. The CompStat report is designed for operational use and includes only selected NIBRS categories and coding less complex than full NIBRS rules. Official statistics for these and other NIBRS categories can be found on WASPC & FBI websites once available.







**City of Spokane**  
**Northwest District (P1)**  
**Selected**  
**Crime Codes**  
**2019-06-16 to 2019-06-22**  
 Prepared By:  
 Crime Analysis Unit  
 Spokane Police Department

**Legend**

**NIBRS Events**



Criminal Homicide



Rape



Robbery Commercial



Robbery Person



Aggravated Assault



Burglary Residential



Burglary Garage



Burglary Commercial



Vehicle Prowling



Vehicle Theft



Arson



Cases Represent LERMS Crime Codes  
 Points may indicate multiple events  
 Note: Veh Prowl is only Larceny displayed

For Additional Information on  
 Incidents pertaining to an  
 Area, Trend, or Pattern  
 Contact Information Analysis

0 0.25 0.5 1 Miles



THIS IS NOT A LEGAL DOCUMENT.  
 The information shown on this map is compiled  
 from various sources and is subject to constant  
 revision. Information shown on this map should  
 not be used to determine the location of facilities  
 in relationship to property lines, section lines,  
 streets, etc.

Sunday - Saturday

NW - Northwest District (P1)

6/16/2019 TO 6/22/2019



<u>A/C</u>	<u>Offense Statute</u>	<u>Address</u>	<u>Reported Date</u>	<u>Dist</u>
<b><u>SPA1BS</u></b>				
C	BURGLARY 2D COMMERCIAL	3900 W INDIAN TRAIL RD	6/18/2019	P1
C	BURGLARY 2D FENCED AREA	6600 N MAPLE ST	6/18/2019	P1
<b><u>SPA1FM</u></b>				
C	THEFT 3D FROM MOTOR VEHICLE	9200 N OAK ST	6/19/2019	P1
<b><u>SPA1IT</u></b>				
C	THEFT 3D FROM MOTOR VEHICLE	9200 N COURSIER LN	6/19/2019	P1
A	THEFT OF MOTOR VEHICLE	9200 N COURSIER LN	6/19/2019	P1
<b><u>SPA1NH</u></b>				
C	BURGLARY 2D GARAGE	5000 N HOWARD ST	6/17/2019	P1
A	BURGLARY 2D GARAGE	5000 N JEFFERSON ST	6/19/2019	P1
C	MAIL THEFT	5000 N HOWARD ST	6/20/2019	P1
C	THEFT 2D FROM MOTOR VEHICLE	4200 N MADISON ST	6/17/2019	P1
C	THEFT 3D ALL OTHER	5000 N JEFFERSON ST	6/19/2019	P1
C	THEFT 3D FROM BUILDING	4200 N DIVISION ST	6/17/2019	P1
C	THEFT 3D FROM MOTOR VEHICLE	5000 N HOWARD ST	6/17/2019	P1
C	THEFT 3D FROM MOTOR VEHICLE	3900 N MONROE ST	6/20/2019	P1
C	THEFT 3D FROM MOTOR VEHICLE	3900 N LINCOLN ST	6/22/2019	P1
C	THEFT 3D SHOPLIFTING	1000 W WELLESLEY AVE	6/22/2019	P1
C	THEFT 3D VEHICLE PARTS AND ACCESSORIES	4100 N MAPLE ST	6/17/2019	P1
C	THEFT OF MOTOR VEHICLE	400 W COLUMBIA AVE	6/19/2019	P1
C	THEFT OF MOTOR VEHICLE	500 W JOSEPH AVE	6/20/2019	P1
<b><u>SPA1NW</u></b>				
C	THEFT 3D ALL OTHER	2100 W WELLESLEY AVE	6/17/2019	P1
C	THEFT 3D ALL OTHER	4400 W DOWNRIVER DR	6/19/2019	P1
C	THEFT 3D CITY SHOPLIFTING	2300 W WELLESLEY AVE	6/16/2019	P1
C	THEFT 3D FROM MOTOR VEHICLE	4000 N NETTLETON ST	6/17/2019	P1
C	THEFT 3D FROM MOTOR VEHICLE	4400 N AUBREY L WHITE PKWY	6/17/2019	P1
C	THEFT 3D FROM MOTOR VEHICLE	5700 N LOMA DR	6/19/2019	P1
C	THEFT 3D FROM MOTOR VEHICLE	2900 W ELOIKA AVE	6/19/2019	P1
C	THEFT 3D FROM MOTOR VEHICLE	2800 W BISMARK AVE	6/21/2019	P1
C	THEFT 3D SHOPLIFTING	2300 W WELLESLEY AVE	6/16/2019	P1
C	THEFT 3D VEHICLE PARTS AND ACCESSORIES	2900 W LACROSSE AVE	6/19/2019	P2
C	THEFT OF A FIREARM FROM BUILDING	2300 W DALTON AVE	6/17/2019	P1

POLICE SUMMARY - Ending: Saturday, June 22, 2019



## NW - North Central District (P2)

### Preliminary IBR Counts

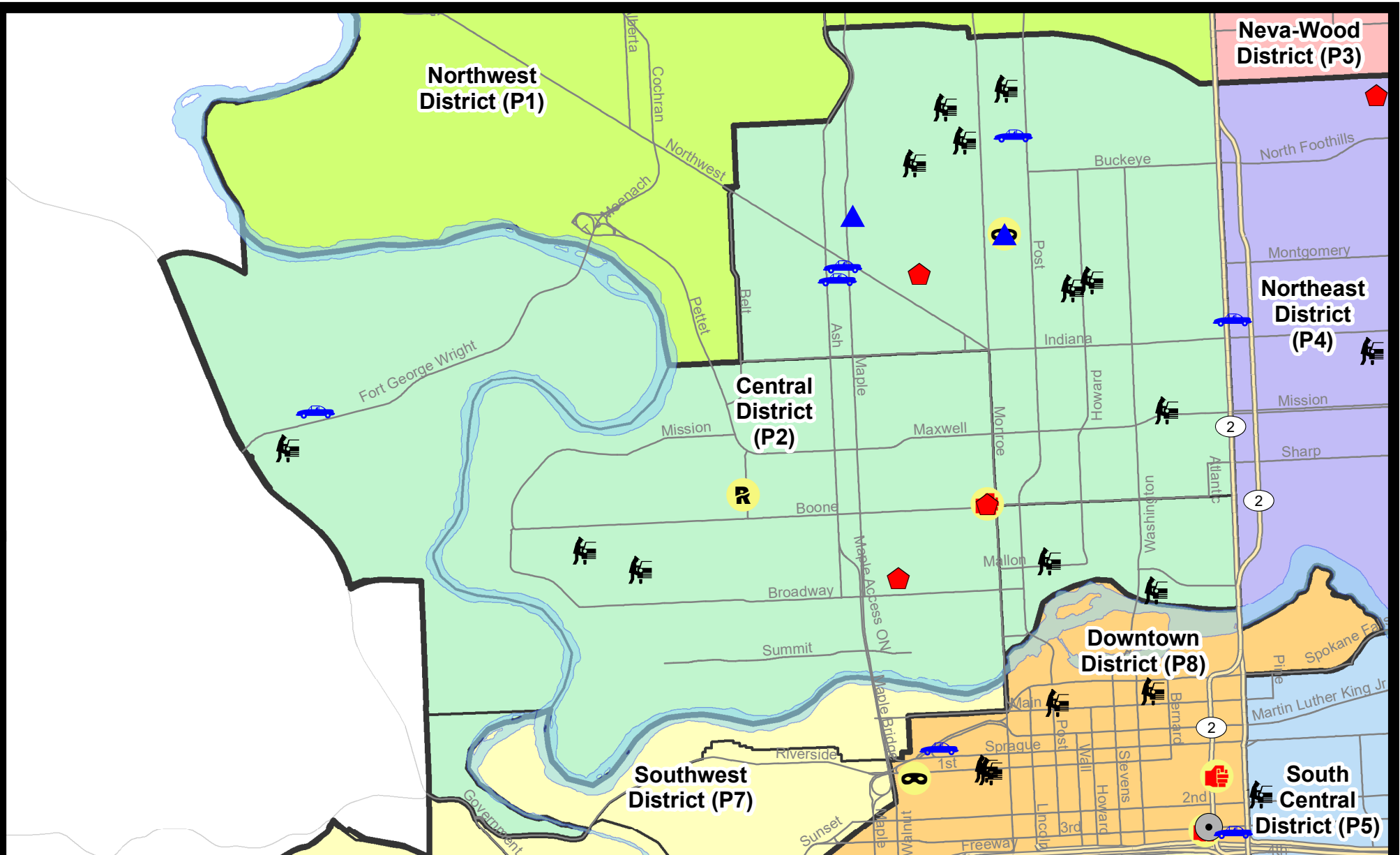
NIBRS Categories (Part 1 Selected)		7 Day Comparison			28 Day Comparison			YTD Comparison		
		Current	Prior	Percent	Current	Prior	Percent	Current	Prior	Percent
<b>Violent</b>	Criminal Homicide	0	0		0	0		0	0	
	Rape	1	0		1	0		21	19	10.53%
	Robbery - Commercial	0	0		0	2	-100.00%	5	4	25.00%
	Robbery - Person	1	0		1	1	0.00%	9	17	-47.06%
	Aggravated Assault - Non DV	0	2	-100.00%	3	5	-40.00%	35	43	-18.60%
	Aggravated Assault - DV	1	0		4	4	0.00%	26	37	-29.73%
<b>Violent Total:</b>		3	2	50.00%	9	12	-25.00%	96	120	-20.00%
<b>Property</b>	Burglary - Residential	3	1	200.00%	10	5	100.00%	64	61	4.92%
	Burglary Garage	2	3	-33.33%	10	8	25.00%	41	46	-10.87%
	Burglary Commercial	0	0		2	2	0.00%	24	30	-20.00%
	Larceny	27	17	58.82%	96	102	-5.88%	619	701	-11.70%
	Vehicle Theft	4	2	100.00%	17	13	30.77%	82	131	-37.40%
	Arson	0	1	-100.00%	1	0		2	0	
<b>Property Total:</b>		36	24	50.00%	136	130	4.62%	832	969	-14.14%
<b>Preliminary Part 1 Crime Totals:</b>		39	26	50.00%	145	142	2.11%	928	1089	-14.78%
<b>Current 7 Day Period:</b>		6/16/2019 - 6/22/2019			<b>Prior 7 Day Period:</b>		6/9/2019 - 6/15/2019			
<b>Current 28 Day Period:</b>		5/26/2019 - 6/22/2019			<b>Prior 28 Day Period:</b>		4/28/2019 - 5/25/2019			
<b>Current YTD Day Period:</b>		1/1/2019 - 6/22/2019			<b>Prior YTD Period:</b>		1/1/2018 - 6/22/2018			

Prepared by SPD Crime Analysis Office - Monday, June 24, 2019

**NOTE:** SPD moved from UCR to the NIBRS reporting standard on 10/4/16 following the transition to a new RMS System. [Numbers on CompStat reports prior to this date should not be used as a comparison to those on this report.](#) Additional info on these reporting standards can be found on the FBI website: <https://ucr.fbi.gov/nibrs-overview>

This chart represents Preliminary counts of selected crime categories from Police Case Reports. Full statistical analysis to determine the confidence level of this data has not been performed. The % change columns on the preliminary counts differ from the percentage change on the NIBRS crime report, sometimes significantly. The CompStat report is designed for operational use and includes only selected NIBRS categories and coding less complex than full NIBRS rules. Official statistics for these and other NIBRS categories can be found on WASPC & FBI websites once available.





**City of Spokane**  
**Central District (P2)**  
**Selected**  
**Crime Types**  
**2019-06-16 to 2019-06-22**  
 Prepared By:  
 Crime Analysis Unit  
 Spokane Police Department

**Legend**

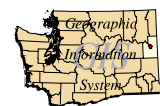
**NIBRS Events**

- |                   |                    |                      |                     |
|-------------------|--------------------|----------------------|---------------------|
| Criminal Homicide | Robbery Commercial | Aggravated Assault   | Burglary Commercial |
| Rape              | Robbery Person     | Burglary Residential | Vehicle Prowling    |
|                   |                    | Burglary Garage      | Vehicle Theft       |
|                   |                    |                      | Arson               |

Cases Represent LERMS Crime Codes  
 Points may indicate multiple events  
 Note: Veh Prowl is only Larceny category displayed



For Additional Information on Incidents  
 pertaining to an Area, Trend, or Pattern  
 Contact Information Analysis



**THIS IS NOT A LEGAL DOCUMENT:**  
 The information shown on this map is compiled  
 from various sources and is subject to constant  
 revision. Information shown on this map should  
 not be used to determine the location of facilities  
 in relationship to property lines, section lines,  
 streets, etc.



Sunday - Saturday

NW - Central District (P2)

6/16/2019 TO 6/22/2019



<b><u>A/C</u></b>	<b><u>Offense Statute</u></b>	<b><u>Address</u></b>	<b><u>Reported Date</u></b>	<b><u>Dist</u></b>
<b><u>SPA2EG</u></b>				
C	BURGLARY 1D GARAGE	2400 N LINCOLN ST	6/21/2019	P1
C	BURGLARY 2D GARAGE	1500 W YORK AVE	6/17/2019	P2
C	MAIL THEFT	700 W BUCKEYE AVE	6/16/2019	P2
C	RESIDENTIAL BURGLARY	1200 W MONTGOMERY AVE	6/18/2019	P1
C	ROBBERY 1D PERSON	2400 N LINCOLN ST	6/21/2019	P1
C	THEFT 2D ALL OTHER	1100 W FREDERICK AVE	6/21/2019	P1
C	THEFT 2D FROM MOTOR VEHICLE	500 W MANSFIELD AVE	6/19/2019	P2
C	THEFT 3D ALL OTHER	1500 W SHANNON AVE	6/16/2019	P2
C	THEFT 3D ALL OTHER	1600 W NORTHWEST BLVD	6/19/2019	P2
C	THEFT 3D ALL OTHER	2000 W SHANNON AVE	6/19/2019	P2
C	THEFT 3D ALL OTHER	2000 W JACKSON AVE	6/20/2019	P2
C	THEFT 3D ALL OTHER	800 W SPOFFORD AVE	6/21/2019	P2
C	THEFT 3D FROM MOTOR VEHICLE	800 W EUCLID AVE	6/17/2019	P2
C	THEFT 3D FROM MOTOR VEHICLE	600 W MANSFIELD AVE	6/19/2019	P2
A	THEFT 3D FROM MOTOR VEHICLE	1200 W GRACE AVE	6/21/2019	P2
A	THEFT 3D FROM MOTOR VEHICLE	1000 W CLEVELAND AVE	6/21/2019	P2
C	THEFT 3D FROM MOTOR VEHICLE	200 W MISSION AVE	6/21/2019	P2
A	THEFT 3D FROM MOTOR VEHICLE	1100 W FREDERICK AVE	6/21/2019	P2
C	THEFT 3D VEHICLE PARTS AND ACCESSORIES	2400 N DIVISION ST	6/17/2019	P2
C	THEFT OF MOTOR VEHICLE	1600 W NORTHWEST BLVD	6/16/2019	P1
C	THEFT OF MOTOR VEHICLE	2200 N ASH ST	6/18/2019	P2
C	THEFT OF MOTOR VEHICLE	800 W CLEVELAND AVE	6/21/2019	P3
<b><u>SPA2RS</u></b>				
C	THEFT 2D ALL OTHER	300 W NORTH RIVER DR	6/22/2019	P2
C	THEFT 2D FROM MOTOR VEHICLE	300 W NORTH RIVER DR	6/19/2019	P2
C	THEFT 3D FROM MOTOR VEHICLE	700 W MALLON AVE	6/22/2019	P2
<b><u>SPA2WC</u></b>				
C	ASSAULT 2D	1000 W BOONE AVE	6/16/2019	P2
C	BURGLARY 1D FROM RESIDENCE	1000 W BOONE AVE	6/16/2019	P2
C	MAIL THEFT	1100 N COCHRAN ST	6/21/2019	P2
C	RAPE 3D		6/19/2019	P4
C	RESIDENTIAL BURGLARY	1400 W MALLON AVE	6/20/2019	P2
C	THEFT 2D FROM BUILDING	1000 W BOONE AVE	6/16/2019	P2
C	THEFT 2D FROM BUILDING	1100 W AUGUSTA AVE	6/21/2019	P3
C	THEFT 3D ALL OTHER	2000 W INDIANA AVE	6/17/2019	P2
C	THEFT 3D ALL OTHER	1700 W NORA AVE	6/19/2019	P2
C	THEFT 3D FROM MOTOR VEHICLE	1000 N A ST	6/17/2019	P2

For protection of victim privacy, the entire address on sexual assault crimes has been redacted.

<b>A/C</b>	<b>Offense Statute</b>	<b>Address</b>	<b>Reported Date</b>	<b>Dist</b>
C	THEFT 3D FROM MOTOR VEHICLE	2600 W DEAN AVE	6/17/2019	P2
<b>SPA2WH</b>				
C	THEFT 3D FROM MOTOR VEHICLE	1600 N RIVER RIDGE BLVD	6/17/2019	P2
C	THEFT 3D VEHICLE PARTS AND ACCESSORIES	4100 W FORT GEORGE WRIGHT DR	6/16/2019	P2
C	THEFT OF MOTOR VEHICLE	4000 W FORT GEORGE WRIGHT DR	6/19/2019	P1



POLICE SUMMARY - Ending: Saturday, June 22, 2019



## NE - Neva-Wood District (P3)

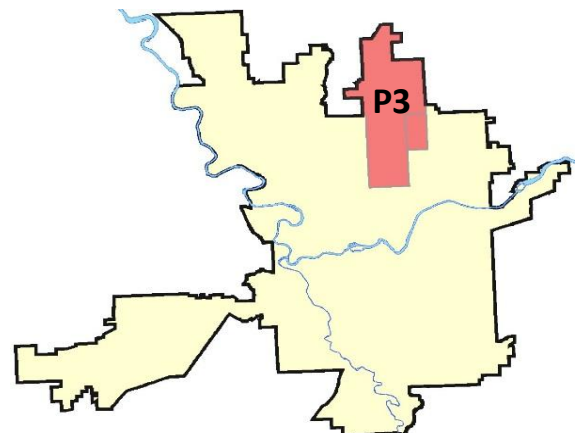
### Preliminary IBR Counts

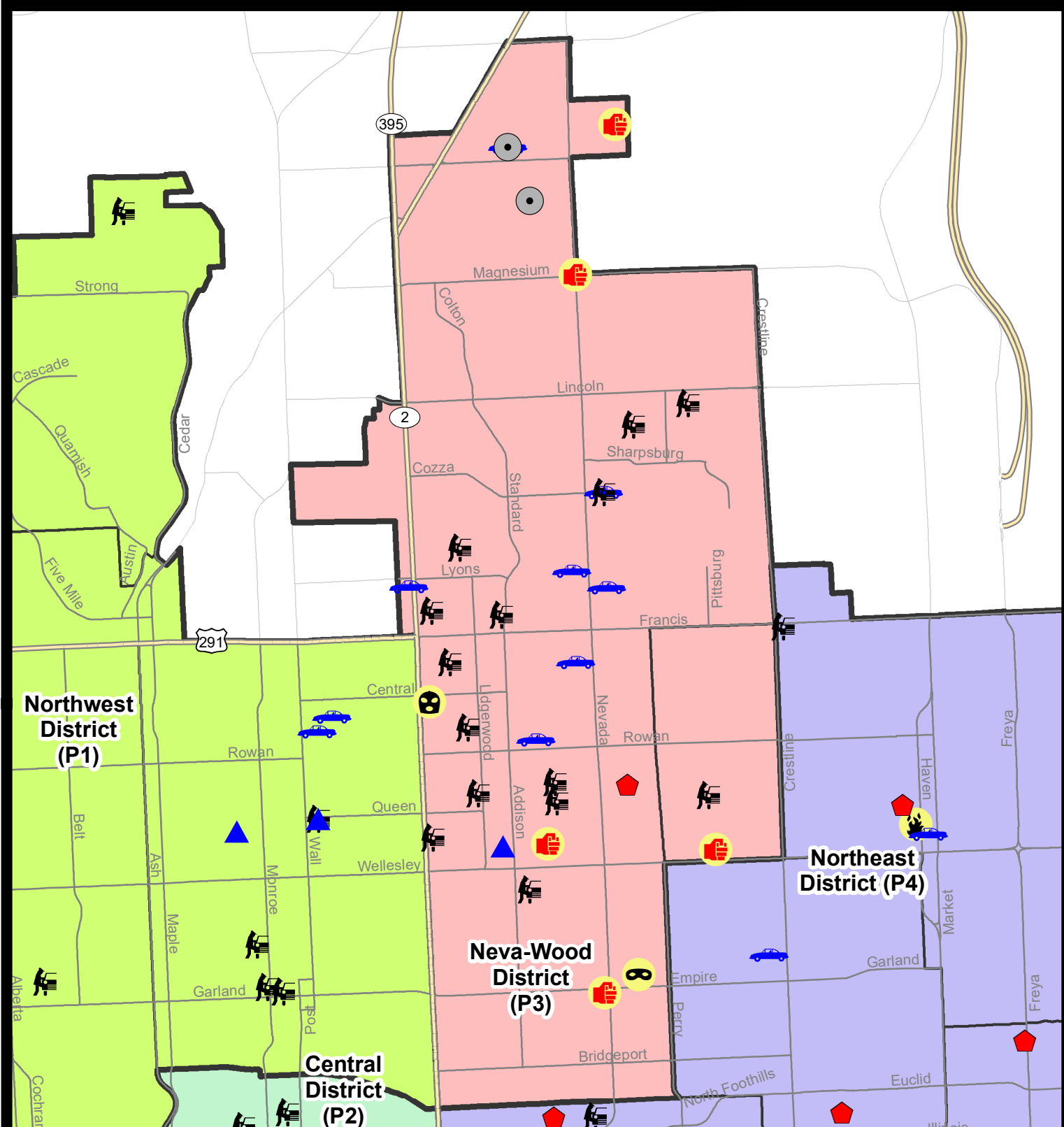
NIBRS Categories (Part 1 Selected)		7 Day Comparison			28 Day Comparison			YTD Comparison		
		Current	Prior	Percent	Current	Prior	Percent	Current	Prior	Percent
Violent	Criminal Homicide	0	0		0	0		0	1	-100.00%
	Rape	0	2	-100.00%	4	4	0.00%	20	30	-33.33%
	Robbery - Commercial	1	0		3	1	200.00%	15	12	25.00%
	Robbery - Person	1	0		4	2	100.00%	17	15	13.33%
	Aggravated Assault - Non DV	3	1	200.00%	6	8	-25.00%	39	65	-40.00%
	Aggravated Assault - DV	2	1	100.00%	7	5	40.00%	29	44	-34.09%
Violent Total:		7	4	75.00%	24	20	20.00%	120	167	-28.14%
Property	Burglary - Residential	1	5	-80.00%	12	14	-14.29%	70	78	-10.26%
	Burglary Garage	1	3	-66.67%	10	9	11.11%	59	61	-3.28%
	Burglary Commercial	2	3	-33.33%	6	7	-14.29%	31	23	34.78%
	Larceny	61	54	12.96%	238	189	25.93%	1189	1547	-23.14%
	Vehicle Theft	7	6	16.67%	23	23	0.00%	150	172	-12.79%
	Arson	0	0		0	1	-100.00%	4	4	0.00%
Property Total:		72	71	1.41%	289	243	18.93%	1503	1885	-20.27%
Preliminary Part 1 Crime Totals:		79	75	5.33%	313	263	19.01%	1623	2052	-20.91%
Current 7 Day Period:		6/16/2019 - 6/22/2019			Prior 7 Day Period:		6/9/2019 - 6/15/2019			
Current 28 Day Period:		5/26/2019 - 6/22/2019			Prior 28 Day Period:		4/28/2019 - 5/25/2019			
Current YTD Day Period:		1/1/2019 - 6/22/2019			Prior YTD Period:		1/1/2018 - 6/22/2018			

Prepared by SPD Crime Analysis Office - Monday, June 24, 2019

**NOTE:** SPD moved from UCR to the NIBRS reporting standard on 10/4/16 following the transition to a new RMS System. [Numbers on CompStat reports prior to this date should not be used as a comparison to those on this report.](#) Additional info on these reporting standards can be found on the FBI website: <https://ucr.fbi.gov/nibrs-overview>

This chart represents Preliminary counts of selected crime categories from Police Case Reports. Full statistical analysis to determine the confidence level of this data has not been performed. The % change columns on the preliminary counts differ from the percentage change on the NIBRS crime report, sometimes significantly. The CompStat report is designed for operational use and includes only selected NIBRS categories and coding less complex than full NIBRS rules. Official statistics for these and other NIBRS categories can be found on WASPC & FBI websites once available.





**City of Spokane**  
**Neva-Wood District (P3)**  
**Selected Crime Codes**  
**2019-06-16 to 2019-06-22**  
 Prepared By:  
 Crime Analysis Unit  
 Spokane Police Department

**Legend**

**NIBRS Events**



Criminal Homicide



Rape



Robbery Commercial



Robbery Person



Aggravated Assault



Burglary Residential



Burglary Garage



Burglary Commercial



Vehicle Prowling



Vehicle Theft



Arson



Cases Represent LERMS Crime Codes  
 Points may indicate multiple events  
 Note: Veh Prowl is only Larceny displayed

For Additional Information on  
 Incidents pertaining to an  
 Area, Trend, or Pattern  
 Contact Information Analysis

0 0.2 0.4 0.8 Miles



**THIS IS NOT A LEGAL DOCUMENT:**  
 The information shown on this map is compiled  
 from various sources and is subject to constant  
 revision. Information shown on this map should  
 not be used to determine the location of facilities  
 in relationship to property lines, section lines,  
 streets, etc.

Sunday - Saturday

NE - Neva-Wood District (P3)

6/16/2019 TO 6/22/2019



<b>A/C</b>	<b>Offense Statute</b>	<b>Address</b>	<b>Reported Date</b>	<b>Dist</b>
<b>SPB3NL</b>				
C	ASSAULT 1D	600 E WABASH AVE	6/19/2019	P3
C	ASSAULT 2D	900 E EMPIRE AVE	6/18/2019	P4
C	ASSAULT 2D	1200 E WESTVIEW CT	6/22/2019	P4
C	BURGLARY 2D COMMERCIAL	600 E HOLLAND AVE	6/17/2019	P4
C	BURGLARY 2D COMMERCIAL	9200 N NEVADA ST	6/20/2019	P4
C	BURGLARY 2D FENCED AREA	500 E PRINCETON AVE	6/22/2019	P3
C	BURGLARY 2D FENCED AREA	9600 N DIVISION ST	6/22/2019	P3
C	BURGLARY 2D GARAGE	400 E WABASH AVE	6/20/2019	P3
C	RESIDENTIAL BURGLARY	1100 E EVERETT AVE	6/22/2019	P2
C	ROBBERY 2D COMMERCIAL	5800 N DIVISION ST	6/18/2019	P2
C	ROBBERY 2D PERSON	E GARLAND AVE / N MORTON ST	6/18/2019	P4
C	TAKING MOTOR VEHICLE WITHOUT PERMISSION 2D	800 E DALKE AVE	6/19/2019	P4
C	THEFT 1D FROM BUILDING	9600 N DIVISION ST	6/22/2019	P3
C	THEFT 2D ALL OTHER	7800 N MARTIN ST	6/22/2019	P3
C	THEFT 2D FROM BUILDING	5500 N DIVISION ST	6/16/2019	P3
C	THEFT 2D FROM BUILDING	4700 N DIVISION ST	6/18/2019	P3
C	THEFT 2D FROM BUILDING	5600 N LIDGERWOOD ST	6/19/2019	P3
C	THEFT 2D FROM BUILDING	1100 E EVERETT AVE	6/22/2019	P2
C	THEFT 2D FROM MOTOR VEHICLE	6400 N DIVISION ST	6/16/2019	P3
C	THEFT 2D FROM MOTOR VEHICLE	100 E WEDGEWOOD AVE	6/19/2019	P3
C	THEFT 2D FROM MOTOR VEHICLE	1100 E COZZA DR	6/19/2019	P3
C	THEFT 2D FROM MOTOR VEHICLE	6100 N MAYFAIR ST	6/19/2019	P3
C	THEFT 2D FROM MOTOR VEHICLE	200 E CROWN AVE	6/20/2019	P3
C	THEFT 2D FROM MOTOR VEHICLE	4700 N DIVISION ST	6/21/2019	P3
C	THEFT 2D FROM MOTOR VEHICLE	1700 E LINCOLN RD	6/22/2019	P3
C	THEFT 2D SHOPLIFTING	4700 N DIVISION ST	6/19/2019	P2
C	THEFT 2D VEHICLE PARTS AND ACCESSORIES	900 E BEACON AVE	6/21/2019	P3
C	THEFT 3D ALL OTHER	1300 E PROVIDENCE AVE	6/16/2019	P3
C	THEFT 3D ALL OTHER	4700 N DIVISION ST	6/16/2019	P3
C	THEFT 3D ALL OTHER	9600 N DIVISION ST	6/20/2019	P2
C	THEFT 3D ALL OTHER	4700 N DIVISION ST	6/21/2019	P3
C	THEFT 3D ALL OTHER	500 E DAVE CT	6/22/2019	P3
C	THEFT 3D CITY ALL OTHER	6100 N LIDGERWOOD ST	6/16/2019	P4
C	THEFT 3D CITY SHOPLIFTING	9200 N COLTON ST	6/16/2019	P3
C	THEFT 3D CITY SHOPLIFTING	4700 N DIVISION ST	6/16/2019	P3
C	THEFT 3D CITY SHOPLIFTING	4600 N NEVADA ST	6/17/2019	P3
C	THEFT 3D CITY SHOPLIFTING	9200 N NEVADA ST	6/18/2019	P3
C	THEFT 3D CITY SHOPLIFTING	9200 N COLTON ST	6/22/2019	P2

For protection of victim privacy, the entire address on sexual assault crimes has been redacted.

<b>A/C</b>	<b>Offense Statute</b>	<b>Address</b>	<b>Reported Date</b>	<b>Dist</b>
C	THEFT 3D FROM BUILDING	4700 N DIVISION ST	6/19/2019	P3
C	THEFT 3D FROM BUILDING	4600 N NEVADA ST	6/19/2019	P3
C	THEFT 3D FROM MOTOR VEHICLE	6300 N ADDISON ST	6/17/2019	P3
C	THEFT 3D FROM MOTOR VEHICLE	500 E PRINCETON AVE	6/20/2019	P3
C	THEFT 3D FROM MOTOR VEHICLE	600 E EVERETT AVE	6/20/2019	P3
C	THEFT 3D FROM MOTOR VEHICLE	1200 E CALKINS AVE	6/21/2019	P3
C	THEFT 3D FROM MOTOR VEHICLE	600 E CROWN AVE	6/22/2019	P3
C	THEFT 3D FROM MOTOR VEHICLE	5600 N LIDGERWOOD ST	6/22/2019	P3
C	THEFT 3D SHOPLIFTING	4700 N DIVISION ST	6/16/2019	P3
C	THEFT 3D SHOPLIFTING	4700 N DIVISION ST	6/16/2019	P3
C	THEFT 3D SHOPLIFTING	9200 N COLTON ST	6/16/2019	P3
C	THEFT 3D SHOPLIFTING	100 E FRANCIS AVE	6/17/2019	P3
C	THEFT 3D SHOPLIFTING	4700 N DIVISION ST	6/17/2019	P3
C	THEFT 3D SHOPLIFTING	4700 N DIVISION ST	6/18/2019	P3
C	THEFT 3D SHOPLIFTING	5800 N DIVISION ST	6/18/2019	P3
C	THEFT 3D SHOPLIFTING	9200 N COLTON ST	6/18/2019	P3
C	THEFT 3D SHOPLIFTING	7900 N DIVISION ST	6/18/2019	P3
C	THEFT 3D SHOPLIFTING	9200 N COLTON ST	6/19/2019	P3
C	THEFT 3D SHOPLIFTING	9200 N COLTON ST	6/19/2019	P3
C	THEFT 3D SHOPLIFTING	900 E FRANCIS AVE	6/20/2019	P3
C	THEFT 3D SHOPLIFTING	4700 N DIVISION ST	6/21/2019	P3
C	THEFT 3D SHOPLIFTING	4700 N DIVISION ST	6/21/2019	P3
C	THEFT 3D SHOPLIFTING	4700 N DIVISION ST	6/22/2019	P3
C	THEFT 3D SHOPLIFTING	4700 N DIVISION ST	6/22/2019	P3
C	THEFT 3D SHOPLIFTING	4700 N DIVISION ST	6/22/2019	P3
C	THEFT 3D VEHICLE PARTS AND ACCESSORIES	9600 N DIVISION ST	6/22/2019	P3
C	THEFT 3D VEHICLE PARTS AND ACCESSORIES	5600 N LIDGERWOOD ST	6/22/2019	P3
C	THEFT OF MOTOR VEHICLE	600 E HOLLAND AVE	6/17/2019	P4
C	THEFT OF MOTOR VEHICLE	1100 E COZZA DR	6/17/2019	P3
C	THEFT OF MOTOR VEHICLE	6500 N NEVADA ST	6/18/2019	P4
C	THEFT OF MOTOR VEHICLE	6600 N DIVISION ST	6/21/2019	P2
C	THEFT OF MOTOR VEHICLE	500 E DAVE CT	6/22/2019	P3
C	THEFT OF MOTOR VEHICLE	800 E LYONS AVE	6/22/2019	P4
C	VEHICULAR ASSAULT	N NEVADA ST / E MAGNESIUM RD	6/20/2019	P4

### **SPB3WH**

C	ASSAULT 2D	1600 E BROAD AVE	6/22/2019	P4
C	MAIL THEFT	1600 E DALKE AVE	6/19/2019	P3
C	THEFT 3D ALL OTHER	1700 E SANSON AVE	6/16/2019	P4
C	THEFT 3D CITY ALL OTHER	1600 E QUEEN AVE	6/20/2019	P4
C	THEFT 3D CITY VEHICLE PARTS AND ACCESSORIES	1800 E COLUMBIA AVE	6/20/2019	P4
C	THEFT 3D FROM MOTOR VEHICLE	1600 E CROWN AVE	6/16/2019	P3
C	THEFT 3D VEHICLE PARTS AND ACCESSORIES	1600 E CROWN AVE	6/16/2019	P3

POLICE SUMMARY - Ending: Saturday, June 22, 2019



## NE - Northeast District (P4)

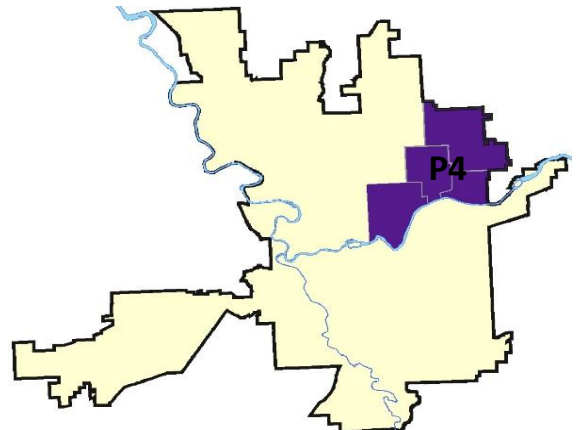
### Preliminary IBR Counts

NIBRS Categories (Part 1 Selected)		7 Day Comparison			28 Day Comparison			YTD Comparison		
		Current	Prior	Percent	Current	Prior	Percent	Current	Prior	Percent
Violent	Criminal Homicide	0	0		0	0		0	1	-100.00%
	Rape	0	1	-100.00%	4	4	0.00%	21	25	-16.00%
	Robbery - Commercial	0	0		1	2	-50.00%	10	6	66.67%
	Robbery - Person	0	0		1	2	-50.00%	8	14	-42.86%
	Aggravated Assault - Non DV	0	2	-100.00%	7	9	-22.22%	47	47	0.00%
	Aggravated Assault - DV	0	0		2	6	-66.67%	20	38	-47.37%
Violent Total:		0	3	-100.00%	15	23	-34.78%	106	131	-19.08%
Property	Burglary - Residential	5	7	-28.57%	19	15	26.67%	72	92	-21.74%
	Burglary Garage	0	3	-100.00%	3	8	-62.50%	26	42	-38.10%
	Burglary Commercial	0	1	-100.00%	5	3	66.67%	24	28	-14.29%
	Larceny	22	43	-48.84%	133	145	-8.28%	770	787	-2.16%
	Vehicle Theft	4	6	-33.33%	21	22	-4.55%	129	157	-17.83%
	Arson	1	0		1	0		2	6	-66.67%
Property Total:		32	60	-46.67%	182	193	-5.70%	1023	1112	-8.00%
Preliminary Part 1 Crime Totals:		32	63	-49.21%	197	216	-8.80%	1129	1243	-9.17%
Current 7 Day Period:		6/16/2019 - 6/22/2019			Prior 7 Day Period:		6/9/2019 - 6/15/2019			
Current 28 Day Period:		5/26/2019 - 6/22/2019			Prior 28 Day Period:		4/28/2019 - 5/25/2019			
Current YTD Day Period:		1/1/2019 - 6/22/2019			Prior YTD Period:		1/1/2018 - 6/22/2018			

Prepared by SPD Crime Analysis Office - Monday, June 24, 2019

**NOTE:** SPD moved from UCR to the NIBRS reporting standard on 10/4/16 following the transition to a new RMS System. [Numbers on CompStat reports prior to this date should not be used as a comparison to those on this report.](#) Additional info on these reporting standards can be found on the FBI website: <https://ucr.fbi.gov/nibrs-overview>

This chart represents Preliminary counts of selected crime categories from Police Case Reports. Full statistical analysis to determine the confidence level of this data has not been performed. The % change columns on the preliminary counts differ from the percentage change on the NIBRS crime report, sometimes significantly. The CompStat report is designed for operational use and includes only selected NIBRS categories and coding less complex than full NIBRS rules. Official statistics for these and other NIBRS categories can be found on WASPC & FBI websites once available.







Sunday - Saturday

NE - Northeast District (P4)

6/16/2019 TO 6/22/2019



<u>A/C</u>	<u>Offense Statute</u>	<u>Address</u>	<u>Reported Date</u>	<u>Dist</u>
<b><u>SPB4BE</u></b>				
C	RESIDENTIAL BURGLARY	2900 N ALTAMONT ST	6/20/2019	P4
C	THEFT 2D FROM BUILDING	3400 N STONE ST	6/16/2019	P4
C	THEFT 2D FROM BUILDING	1700 E ROCKWELL AVE	6/18/2019	P4
C	THEFT 3D FROM COIN OPERATED DEVICE	4000 N COOK ST	6/19/2019	P4
A	THEFT 3D FROM MOTOR VEHICLE	2100 E UPRIVER DR	6/16/2019	P4
C	THEFT 3D VEHICLE PARTS AND ACCESSORIES	N PITTSBURG ST / E ROCKWELL AVE	6/16/2019	P4
C	THEFT OF MOTOR VEHICLE	4000 N MARTIN ST	6/19/2019	P4
<b><u>SPB4HI</u></b>				
C	ARSON 2D	2900 E WABASH AVE	6/18/2019	P4
C	BURGLARY 1D FROM RESIDENCE	2900 E OLYMPIC AVE	6/17/2019	P4
C	THEFT 2D ALL OTHER	2800 E EVERETT AVE	6/20/2019	P4
C	THEFT 3D FROM MOTOR VEHICLE	2100 E FRANCIS AVE	6/16/2019	P4
C	THEFT OF MOTOR VEHICLE	3000 E BROAD AVE	6/21/2019	P4
<b><u>SPB4LO</u></b>				
C	RESIDENTIAL BURGLARY	2900 N STANDARD ST	6/16/2019	P4
C	RESIDENTIAL BURGLARY	1600 N CINCINNATI ST	6/21/2019	P4
C	THEFT 2D FROM MOTOR VEHICLE	2900 N HAMILTON ST	6/19/2019	P4
C	THEFT 3D ALL OTHER	1200 E MISSION AVE	6/16/2019	P4
C	THEFT 3D ALL OTHER	800 E MISSION AVE	6/18/2019	P4
C	THEFT 3D CITY SHOPLIFTING	200 E NORTH FOOTHILLS DR	6/16/2019	P4
C	THEFT 3D CITY SHOPLIFTING	200 E NORTH FOOTHILLS DR	6/18/2019	P4
C	THEFT 3D FROM BUILDING	2900 N STANDARD ST	6/16/2019	P4
C	THEFT 3D FROM BUILDING	1100 N HAMILTON ST	6/17/2019	P4
C	THEFT 3D FROM MOTOR VEHICLE	500 E NORA AVE	6/19/2019	P4
C	THEFT 3D SHOPLIFTING	900 E MISSION AVE	6/17/2019	P4
C	THEFT 3D SHOPLIFTING	1500 E ILLINOIS AVE	6/20/2019	P2
C	THEFT 3D SHOPLIFTING	1500 E ILLINOIS AVE	6/21/2019	P4
C	THEFT 3D SHOPLIFTING	900 E MISSION AVE	6/22/2019	P4
C	THEFT OF MOTOR VEHICLE	1900 N DIVISION ST	6/20/2019	P2
<b><u>SPB4MI</u></b>				
C	RESIDENTIAL BURGLARY	3500 E COURTLAND AVE	6/18/2019	P4
C	TAKING MOTOR VEHICLE WITHOUT PERMISSION 2D	4000 E FREDERICK AVE	6/18/2019	P4
C	THEFT 2D ALL OTHER	3700 E FAIRVIEW AVE	6/17/2019	P4
C	THEFT 3D ALL OTHER	2500 N REGAL ST	6/17/2019	P4
C	THEFT 3D ALL OTHER	3800 E ERMINA AVE	6/18/2019	P4

# SPOKANE POLICE DEPARTMENT



## **SOUTH** **Police Service Area**

### PSA Commander

**Captain Tracie Meidl**

**South Central District (P5)**

**Southeast District (P6)**

**Southwest District (P7)**



POLICE SUMMARY - Ending: Saturday, June 22, 2019

## ***SOUTH PRECINCT (P5, P6, and P7)***



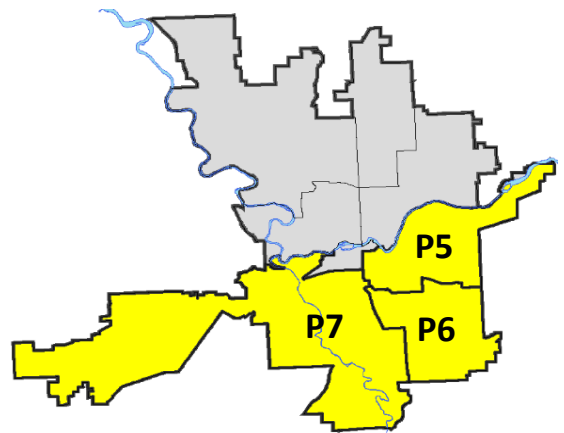
### Preliminary IBR Counts

NIBRS Categories (Part 1 Selected)		7 Day Comparison			28 Day Comparison			YTD Comparison		
		Current	Prior	Percent	Current	Prior	Percent	Current	Prior	Percent
Violent	Criminal Homicide	0	0		0	1	-100.00%	2	1	100.00%
	Rape	2	0		6	2	200.00%	28	48	-41.67%
	Robbery - Commercial	0	0		0	0		3	5	-40.00%
	Robbery - Person	1	3	-66.67%	7	8	-12.50%	35	24	45.83%
	Aggravated Assault - Non DV	4	2	100.00%	15	14	7.14%	83	72	15.28%
	Aggravated Assault - DV	3	4	-25.00%	13	7	85.71%	57	60	-5.00%
Violent Total:		10	9	11.11%	41	32	28.13%	208	210	-0.95%
Property	Burglary - Residential	3	1	200.00%	17	18	-5.56%	122	177	-31.07%
	Burglary Garage	4	5	-20.00%	18	14	28.57%	87	73	19.18%
	Burglary Commercial	0	3	-100.00%	10	12	-16.67%	76	59	28.81%
	Larceny	51	48	6.25%	246	259	-5.02%	1342	1465	-8.40%
	Vehicle Theft	5	4	25.00%	27	31	-12.90%	159	245	-35.10%
	Arson	0	0		1	1	0.00%	6	6	0.00%
Property Total:		63	61	3.28%	319	335	-4.78%	1792	2025	-11.51%
Preliminary Part 1 Crime Totals:		73	70	4.29%	360	367	-1.91%	2000	2235	-10.51%
Current 7 Day Period:		6/16/2019 - 6/22/2019			Prior 7 Day Period:		6/9/2019 - 6/15/2019			
Current 28 Day Period:		5/26/2019 - 6/22/2019			Prior 28 Day Period:		4/28/2019 - 5/25/2019			
Current YTD Day Period:		1/1/2019 - 6/22/2019			Prior YTD Period:		1/1/2018 - 6/22/2018			

Prepared by SPD Crime Analysis Office - Monday, June 24, 2019

**NOTE:** SPD moved from UCR to the NIBRS reporting standard on 10/4/16 following the transition to a new RMS System. [Numbers on CompStat reports prior to this date should not be used as a comparison to those on this report.](#) Additional info on these reporting standards can be found on the FBI website: <https://ucr.fbi.gov/nibrs-overview>

This chart represents Preliminary counts of selected crime categories from Police Case Reports. Full statistical analysis to determine the confidence level of this data has not been performed. The % change columns on the preliminary counts differ from the percentage change on the NIBRS crime report, sometimes significantly. The CompStat report is designed for operational use and includes only selected NIBRS categories and coding less complex than full NIBRS rules. Official statistics for these and other NIBRS categories can be found on WASPC & FBI websites once available.



POLICE SUMMARY - Ending: Saturday, June 22, 2019



## SE - South Central District (P5)

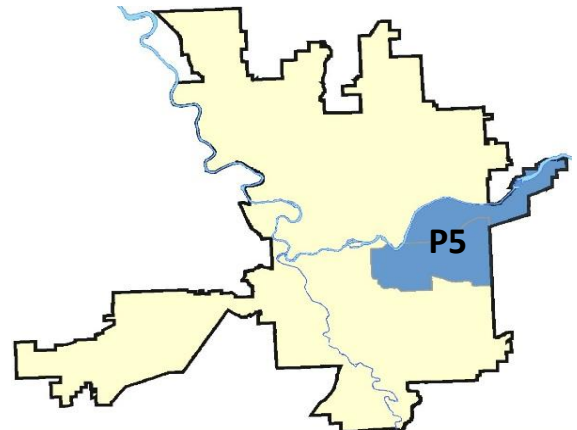
### Preliminary IBR Counts

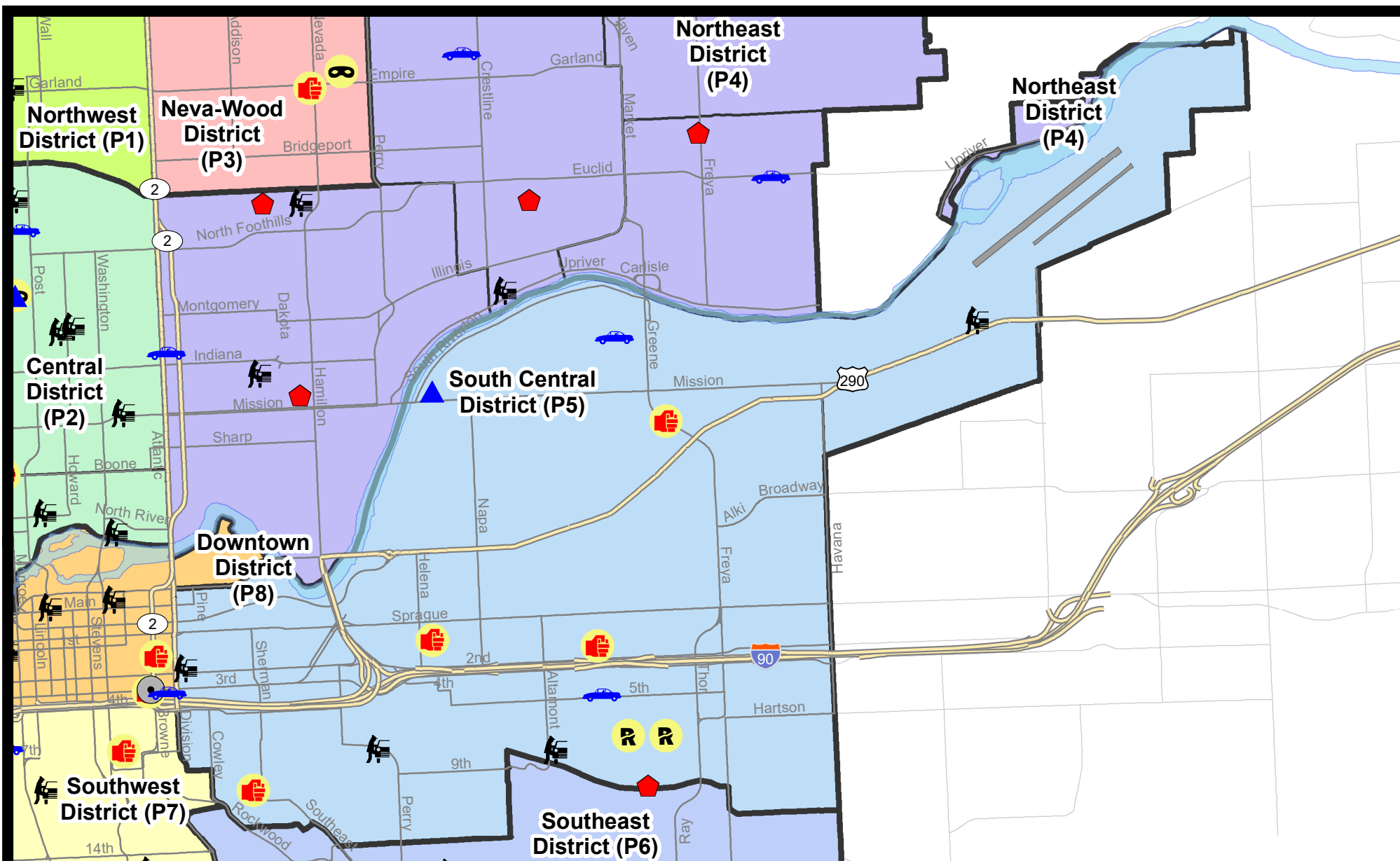
NIBRS Categories (Part 1 Selected)		7 Day Comparison			28 Day Comparison			YTD Comparison		
		Current	Prior	Percent	Current	Prior	Percent	Current	Prior	Percent
Violent	Criminal Homicide	0	0		0	1	-100.00%	2	1	100.00%
	Rape	2	0		4	0		11	22	-50.00%
	Robbery - Commercial	0	0		0	0		2	3	-33.33%
	Robbery - Person	0	3	-100.00%	5	6	-16.67%	20	9	122.22%
	Aggravated Assault - Non DV	3	1	200.00%	7	10	-30.00%	39	31	25.81%
	Aggravated Assault - DV	1	2	-50.00%	5	4	25.00%	25	26	-3.85%
Violent Total:		6	6	0.00%	21	21	0.00%	99	92	7.61%
Property	Burglary - Residential	1	1	0.00%	5	6	-16.67%	32	67	-52.24%
	Burglary Garage	1	0		2	3	-33.33%	16	25	-36.00%
	Burglary Commercial	0	1	-100.00%	6	9	-33.33%	42	40	5.00%
	Larceny	18	11	63.64%	86	102	-15.69%	494	576	-14.24%
	Vehicle Theft	2	2	0.00%	13	10	30.00%	72	97	-25.77%
	Arson	0	0		0	1	-100.00%	4	3	33.33%
Property Total:		22	15	46.67%	112	131	-14.50%	660	808	-18.32%
Preliminary Part 1 Crime Totals:		28	21	33.33%	133	152	-12.50%	759	900	-15.67%
Current 7 Day Period:		6/16/2019 - 6/22/2019			Prior 7 Day Period:		6/9/2019 - 6/15/2019			
Current 28 Day Period:		5/26/2019 - 6/22/2019			Prior 28 Day Period:		4/28/2019 - 5/25/2019			
Current YTD Day Period:		1/1/2019 - 6/22/2019			Prior YTD Period:		1/1/2018 - 6/22/2018			

Prepared by SPD Crime Analysis Office - Monday, June 24, 2019

**NOTE:** SPD moved from UCR to the NIBRS reporting standard on 10/4/16 following the transition to a new RMS System. [Numbers on CompStat reports prior to this date should not be used as a comparison to those on this report.](#) Additional info on these reporting standards can be found on the FBI website: <https://ucr.fbi.gov/nibrs-overview>

This chart represents Preliminary counts of selected crime categories from Police Case Reports. Full statistical analysis to determine the confidence level of this data has not been performed. The % change columns on the preliminary counts differ from the percentage change on the NIBRS crime report, sometimes significantly. The CompStat report is designed for operational use and includes only selected NIBRS categories and coding less complex than full NIBRS rules. Official statistics for these and other NIBRS categories can be found on WASPC & FBI websites once available.






**City of Spokane**  
**South Central District (P5)**  
**Selected**  
**Crime Types**  
**2019-06-16 to 2019-06-22**  
 Prepared By:  
 Crime Analysis Unit  
 Spokane Police Department

#### Legend

##### NIBRS Events



Cases Represent LERMS Crime Codes  
 Points may indicate multiple events  
 Note: Veh Prowl is only Larceny category displayed



For Additional Information on Incidents  
 pertaining to an Area, Trend, or Pattern  
 Contact Information Analysis

0 0.2 0.4 0.6 0.8 1 Miles



**THIS IS NOT A LEGAL DOCUMENT:**  
 The information shown on this map is compiled  
 from various sources and is subject to constant  
 revision. Information shown on this map should  
 not be used to determine the location of facilities  
 in relationship to property lines, section lines,  
 streets, etc.

Sunday - Saturday

SE - South Central District (P5)

6/16/2019 TO 6/22/2019



<u>A/C</u>	<u>Offense Statute</u>	<u>Address</u>	<u>Reported Date</u>	<u>Dist</u>
<b><u>SPC5EC</u></b>				
C	ASSAULT 2D	100 S MADELIA ST	6/16/2019	P5
C	ASSAULT 2D	2700 E PACIFIC AVE	6/22/2019	P5
C	HARASSMENT FELONY WEAPON INVOLVED	400 E 9TH AVE	6/21/2019	P6
C	RAPE 2D		6/18/2019	P6
C	RAPE 3D		6/18/2019	P5
C	RESIDENTIAL BURGLARY	1000 S FISKE ST	6/18/2019	P5
C	THEFT 2D ALL OTHER	500 S THOR ST	6/19/2019	P5
A	THEFT 3D ALL OTHER	2400 E 8TH AVE	6/17/2019	P5
C	THEFT 3D ALL OTHER	2400 E SPRAGUE AVE	6/18/2019	P5
C	THEFT 3D ALL OTHER	N ERIE ST / E MARTIN LUTHER KING JR W	6/19/2019	P5
C	THEFT 3D CITY ALL OTHER	1800 E 3RD AVE	6/21/2019	P6
C	THEFT 3D CITY SHOPLIFTING	100 S DIVISION ST	6/21/2019	P8
C	THEFT 3D CITY SHOPLIFTING	400 S THOR ST	6/22/2019	P6
C	THEFT 3D FROM BUILDING	4100 E SPRAGUE AVE	6/17/2019	P5
C	THEFT 3D FROM MOTOR VEHICLE	2400 E 8TH AVE	6/17/2019	P5
A	THEFT 3D FROM MOTOR VEHICLE	2400 E 8TH AVE	6/17/2019	P5
C	THEFT 3D FROM MOTOR VEHICLE	100 S DIVISION ST	6/19/2019	P5
C	THEFT 3D FROM MOTOR VEHICLE	1200 E NEWARK AVE	6/19/2019	P5
C	THEFT OF MOTOR VEHICLE	2700 E 5TH AVE	6/22/2019	P5
<b><u>SPC5GP</u></b>				
C	BURGLARY 2D GARAGE	1600 E SOUTH RIVERTON AVE	6/16/2019	P5
C	THEFT 2D ALL OTHER	1300 N SOUTH RIVERTON AVE	6/21/2019	P5
C	THEFT 2D FROM MOTOR VEHICLE	5300 E COMMERCE AVE	6/17/2019	P5
C	THEFT 3D CITY FROM BUILDING	2200 E BOONE AVE	6/19/2019	P6
C	THEFT 3D FROM BUILDING	1100 N HELENA ST	6/17/2019	P5
C	THEFT 3D FROM BUILDING	1800 N GREENE ST	6/22/2019	P5
C	THEFT 3D VEHICLE PARTS AND ACCESSORIES	4900 E TRENT AVE	6/19/2019	P5
C	THEFT OF MOTOR VEHICLE	N HAVEN ST / E BALDWIN AVE	6/19/2019	P6
C	VEHICULAR ASSAULT	1200 N FREYA WAY	6/21/2019	P6



POLICE SUMMARY - Ending: Saturday, June 22, 2019



## SE - Southeast District (P6)

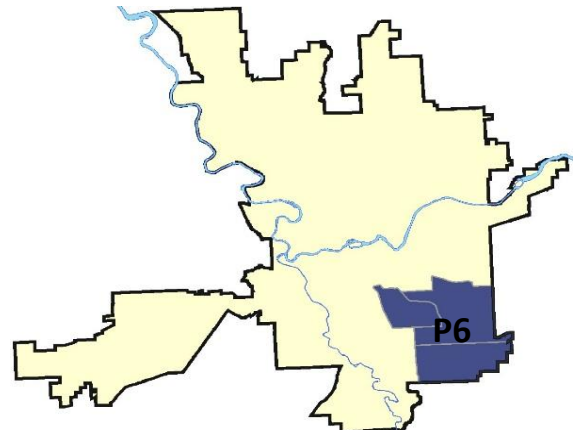
### Preliminary IBR Counts

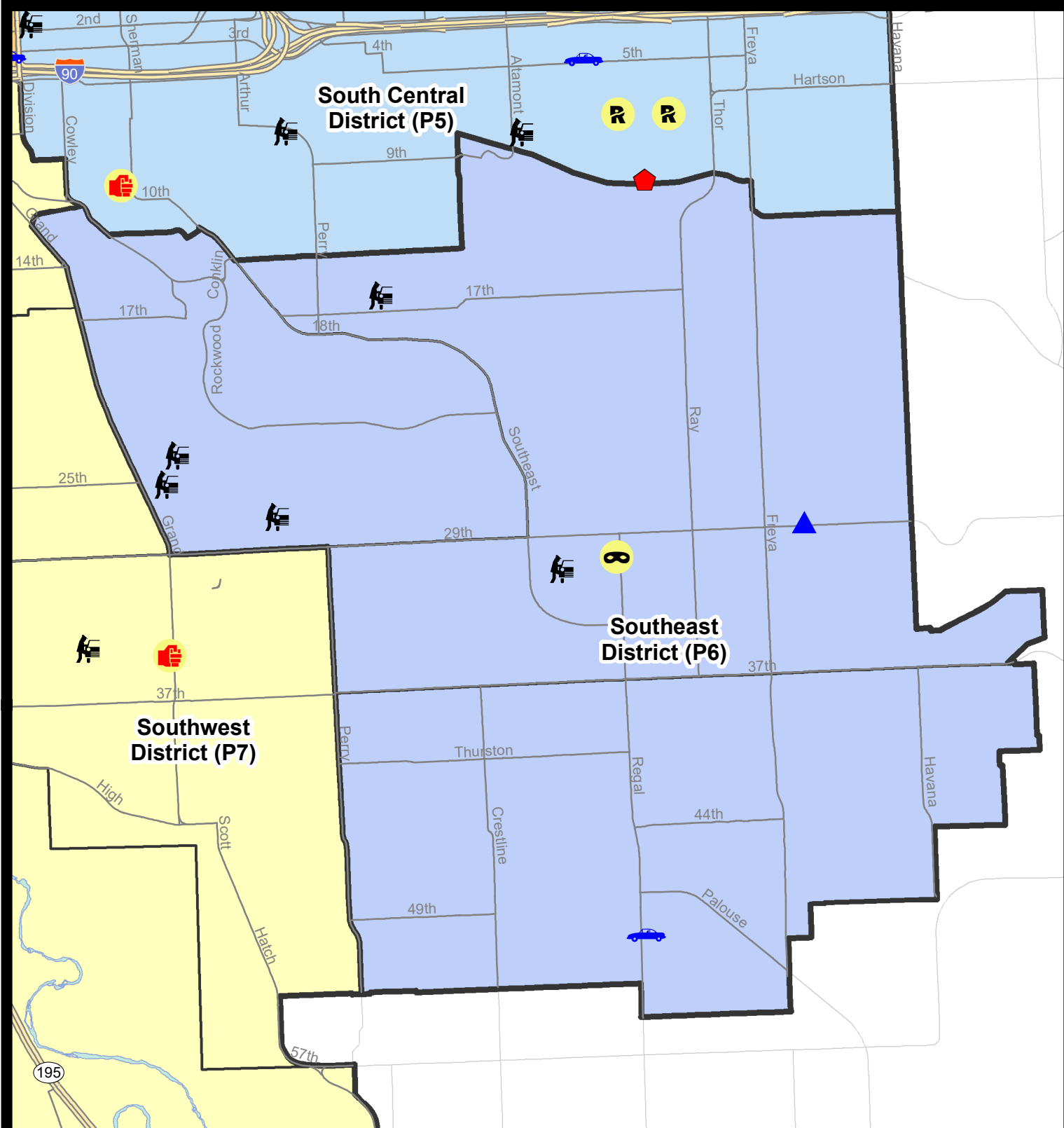
NIBRS Categories (Part 1 Selected)		7 Day Comparison			28 Day Comparison			YTD Comparison		
		Current	Prior	Percent	Current	Prior	Percent	Current	Prior	Percent
Violent	Criminal Homicide	0	0		0	0		0	0	
	Rape	0	0		1	0		5	10	-50.00%
	Robbery - Commercial	0	0		0	0		1	1	0.00%
	Robbery - Person	1	0		2	1	100.00%	7	3	133.33%
	Aggravated Assault - Non DV	0	0		0	0		11	16	-31.25%
	Aggravated Assault - DV	0	0		2	1	100.00%	11	15	-26.67%
Violent Total:		1	0		5	2	150.00%	35	45	-22.22%
Property	Burglary - Residential	0	0		7	3	133.33%	26	45	-42.22%
	Burglary Garage	1	2	-50.00%	6	4	50.00%	30	12	150.00%
	Burglary Commercial	0	0		0	1	-100.00%	5	6	-16.67%
	Larceny	12	19	-36.84%	62	55	12.73%	290	337	-13.95%
	Vehicle Theft	1	1	0.00%	7	10	-30.00%	36	41	-12.20%
	Arson	0	0		0	0		1	1	0.00%
Property Total:		14	22	-36.36%	82	73	12.33%	388	442	-12.22%
Preliminary Part 1 Crime Totals:		15	22	-31.82%	87	75	16.00%	423	487	-13.14%
Current 7 Day Period:		6/16/2019 - 6/22/2019			Prior 7 Day Period:		6/9/2019 - 6/15/2019			
Current 28 Day Period:		5/26/2019 - 6/22/2019			Prior 28 Day Period:		4/28/2019 - 5/25/2019			
Current YTD Day Period:		1/1/2019 - 6/22/2019			Prior YTD Period:		1/1/2018 - 6/22/2018			

Prepared by SPD Crime Analysis Office - Monday, June 24, 2019

**NOTE:** SPD moved from UCR to the NIBRS reporting standard on 10/4/16 following the transition to a new RMS System. [Numbers on CompStat reports prior to this date should not be used as a comparison to those on this report.](#) Additional info on these reporting standards can be found on the FBI website: <https://ucr.fbi.gov/nibrs-overview>

This chart represents Preliminary counts of selected crime categories from Police Case Reports. Full statistical analysis to determine the confidence level of this data has not been performed. The % change columns on the preliminary counts differ from the percentage change on the NIBRS crime report, sometimes significantly. The CompStat report is designed for operational use and includes only selected NIBRS categories and coding less complex than full NIBRS rules. Official statistics for these and other NIBRS categories can be found on WASPC & FBI websites once available.





**City of Spokane**  
**Southeast District (P6)**  
**Selected Crime Codes**  
**2019-06-16 to 2019-06-22**  
 Prepared By:  
**Crime Analysis Unit**  
**Spokane Police Department**

**Legend**

<b>NIBRS Events</b>		Robbery Person	Burglary Commercial
Criminal Homicide	Aggravated Assault	Vehicle Prowling	Vehicle Theft
Rape	Burglary Residential	Arson	
Robbery Commercial	Burglary Garage		

*Cases Represent LERMS Crime Codes  
 Points may indicate multiple events  
 Note: Veh Prowl is only Larceny displayed*

*For Additional Information on Incidents pertaining to an Area, Trend, or Pattern Contact Information Analysis*

0 0.15 0.3 0.6 Miles

**SPokane**  
**INFORMATION**

THIS IS NOT A LEGAL DOCUMENT:  
 The information shown on this map is compiled from various sources and is subject to constant revision. Information shown on this map should not be used to determine the location of facilities in relationship to property lines, section lines, streets, etc.

Sunday - Saturday

SE - Southeast District (P6)

6/16/2019 TO 6/22/2019



<u>A/C</u>	<u>Offense Statute</u>	<u>Address</u>	<u>Reported Date</u>	<u>Dist</u>
<b><u>SPC6LH</u></b>				
C	BURGLARY 2D GARAGE	3800 E 29TH AVE	6/21/2019	P5
C	ROBBERY 1D PERSON	2800 E 30TH AVE	6/16/2019	P6
C	THEFT 3D ALL OTHER	3200 E 37TH AVE	6/20/2019	P6
C	THEFT 3D ALL OTHER	3700 E 18TH AVE	6/20/2019	P6
C	THEFT 3D ALL OTHER	3800 E 28TH AVE	6/21/2019	P6
C	THEFT 3D FROM MOTOR VEHICLE	3100 S MT VERNON ST	6/22/2019	P6
C	THEFT 3D FROM MOTOR VEHICLE	1700 E 16TH AVE	6/22/2019	P6
C	THEFT 3D SHOPLIFTING	2500 E 29TH AVE	6/17/2019	P6
<b><u>SPC6RW</u></b>				
C	THEFT 2D FROM MOTOR VEHICLE	2300 S HATCH ST	6/16/2019	P6
C	THEFT 3D FROM MOTOR VEHICLE	1100 E 27TH AVE	6/18/2019	P6
C	THEFT 3D FROM MOTOR VEHICLE	600 E 25TH AVE	6/19/2019	P6
C	THEFT 3D SHOPLIFTING	1300 S GRAND BLVD	6/19/2019	P5
<b><u>SPC6SG</u></b>				
C	TAKING MOTOR VEHICLE WITHOUT PERMISSION 2D	5000 S REGAL ST	6/16/2019	P6
C	THEFT 2D FROM BUILDING	1400 E THURSTON AVE	6/22/2019	P6
C	THEFT 3D CITY SHOPLIFTING	4900 S REGAL ST	6/19/2019	P6

POLICE SUMMARY - Ending: Saturday, June 22, 2019



## SW - Southwest District (P7)

### Preliminary IBR Counts

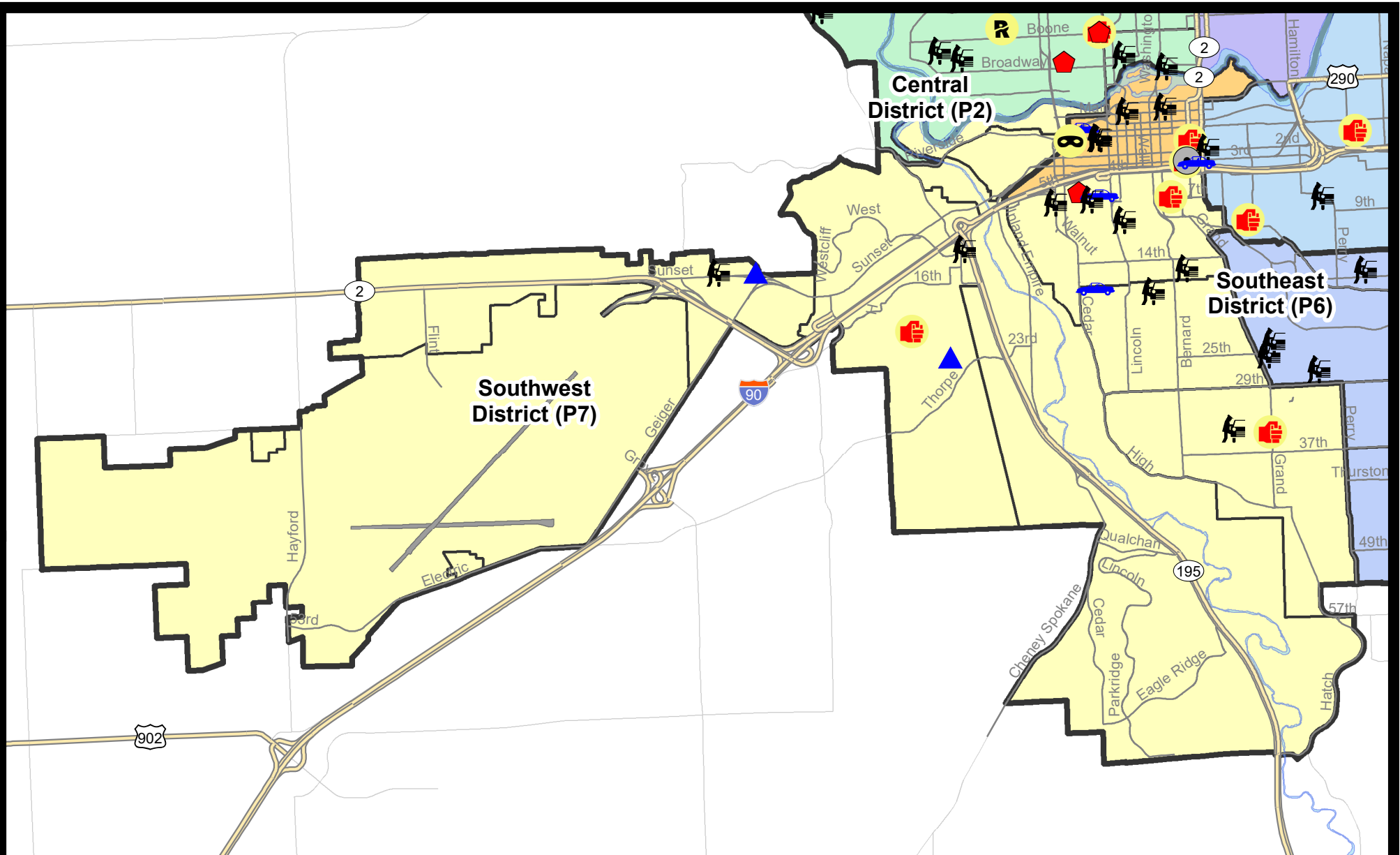
NIBRS Categories (Part 1 Selected)		7 Day Comparison			28 Day Comparison			YTD Comparison		
		Current	Prior	Percent	Current	Prior	Percent	Current	Prior	Percent
<b>Violent</b>	Criminal Homicide	0	0		0	0		0	0	
	Rape	0	0		1	2	-50.00%	12	16	-25.00%
	Robbery - Commercial	0	0		0	0		0	1	-100.00%
	Robbery - Person	0	0		0	1	-100.00%	8	12	-33.33%
	Aggravated Assault - Non DV	1	1	0.00%	8	4	100.00%	33	25	32.00%
	Aggravated Assault - DV	2	2	0.00%	6	2	200.00%	21	19	10.53%
<b>Violent Total:</b>		3	3	0.00%	15	9	66.67%	74	73	1.37%
<b>Property</b>	Burglary - Residential	2	0		5	9	-44.44%	64	65	-1.54%
	Burglary Garage	2	3	-33.33%	10	7	42.86%	41	36	13.89%
	Burglary Commercial	0	2	-100.00%	4	2	100.00%	29	13	123.08%
	Larceny	21	18	16.67%	98	102	-3.92%	558	552	1.09%
	Vehicle Theft	2	1	100.00%	7	11	-36.36%	51	107	-52.34%
	Arson	0	0		1	0		1	2	-50.00%
<b>Property Total:</b>		27	24	12.50%	125	131	-4.58%	744	775	-4.00%
<b>Preliminary Part 1 Crime Totals:</b>		30	27	11.11%	140	140	0.00%	818	848	-3.54%
<b>Current 7 Day Period:</b>		6/16/2019 - 6/22/2019			<b>Prior 7 Day Period:</b>		6/9/2019 - 6/15/2019			
<b>Current 28 Day Period:</b>		5/26/2019 - 6/22/2019			<b>Prior 28 Day Period:</b>		4/28/2019 - 5/25/2019			
<b>Current YTD Day Period:</b>		1/1/2019 - 6/22/2019			<b>Prior YTD Period:</b>		1/1/2018 - 6/22/2018			

Prepared by SPD Crime Analysis Office - Monday, June 24, 2019

**NOTE:** SPD moved from UCR to the NIBRS reporting standard on 10/4/16 following the transition to a new RMS System. [Numbers on CompStat reports prior to this date should not be used as a comparison to those on this report.](#) Additional info on these reporting standards can be found on the FBI website: <https://ucr.fbi.gov/nibrs-overview>

This chart represents Preliminary counts of selected crime categories from Police Case Reports. Full statistical analysis to determine the confidence level of this data has not been performed. The % change columns on the preliminary counts differ from the percentage change on the NIBRS crime report, sometimes significantly. The CompStat report is designed for operational use and includes only selected NIBRS categories and coding less complex than full NIBRS rules. Official statistics for these and other NIBRS categories can be found on WASPC & FBI websites once available.






**City of Spokane**  
**Southwest District (P7)**  
**Selected**  
**Crime Types**  
**2019-06-16 to 2019-06-22**  
 Prepared By:  
 Crime Analysis Unit  
 Spokane Police Department

**Legend**

**NIBRS Events**



Cases Represent LERMS Crime Codes  
 Points may indicate multiple events  
 Note: Veh Prowl is only Larceny category displayed



For Additional Information on Incidents  
 pertaining to an Area, Trend, or Pattern  
 Contact Information Analysis

0 0.2 0.4 0.6 0.8 1 1.2 1.4 1.6 Miles



**THIS IS NOT A LEGAL DOCUMENT:**  
 The information shown on this map is compiled  
 from various sources and is subject to constant  
 revision. Information shown on this map should  
 not be used to determine the location of facilities  
 in relationship to property lines, section lines,  
 streets, etc.



Sunday - Saturday

SE - Southwest District (P7)

6/16/2019 TO 6/22/2019



<u>A/C</u>	<u>Offense Statute</u>	<u>Address</u>	<u>Reported Date</u>	<u>Dist</u>
<b><u>SPD7BA</u></b>				
C	THEFT 2D ALL OTHER	1500 W RIVERSIDE AVE	6/20/2019	P7
C	THEFT 3D FROM BUILDING	2100 W 2ND AVE	6/16/2019	P6
<b><u>SPD7CH</u></b>				
C	ASSAULT 1D	300 W 7TH AVE	6/18/2019	P5
C	IBR Purposes Only - Theft From Motor Vehicle	600 S JEFFERSON ST	6/18/2019	P7
A	RESIDENTIAL BURGLARY	1300 W 6TH AVE	6/18/2019	P7
C	THEFT 2D FROM MOTOR VEHICLE	1600 W 7TH AVE	6/20/2019	P7
C	THEFT 3D ALL OTHER	700 W 6TH AVE	6/18/2019	P7
C	THEFT 3D ALL OTHER	1500 W 10TH AVE	6/19/2019	P7
C	THEFT 3D CITY FROM BUILDING	1500 W 6TH AVE	6/16/2019	P7
C	THEFT 3D FROM MOTOR VEHICLE	900 S LINCOLN ST	6/18/2019	P7
C	THEFT 3D FROM MOTOR VEHICLE	200 W 15TH AVE	6/22/2019	P7
C	THEFT 3D VEHICLE PARTS AND ACCESSORIES	1100 S MADISON ST	6/19/2019	P7
C	THEFT OF MOTOR VEHICLE	1100 W 6TH AVE	6/18/2019	P7
<b><u>SPD7CS</u></b>				
C	ASSAULT 2D	3400 S GRAND BLVD	6/21/2019	P6
C	BURGLARY 1D FROM RESIDENCE	3400 S GRAND BLVD	6/21/2019	P6
C	THEFT 2D FROM MOTOR VEHICLE	3400 S MANITO BLVD	6/17/2019	P7
C	THEFT 3D SHOPLIFTING	800 E 29TH AVE	6/19/2019	P7
<b><u>SPD7GT</u></b>				
C	ASSAULT 2D	2000 S D ST	6/16/2019	P7
C	BURGLARY 2D GARAGE	2400 S CANYON WOODS LN	6/21/2019	P7
C	THEFT 3D FROM MOTOR VEHICLE	1100 S LINDEKE CT	6/21/2019	P7
<b><u>SPD7LC</u></b>				
C	THEFT 3D ALL OTHER	500 S A ST	6/22/2019	P7
<b><u>SPD7MC</u></b>				
C	MAIL THEFT	2000 S POST ST	6/19/2019	P6
C	THEFT 3D ALL OTHER	1100 W 19TH AVE	6/21/2019	P7
C	THEFT 3D FROM MOTOR VEHICLE	500 W 18TH AVE	6/20/2019	P7
C	THEFT 3D VEHICLE PARTS AND ACCESSORIES	1000 W 24TH AVE	6/21/2019	P7
C	THEFT OF MOTOR VEHICLE	1200 W 17TH AVE	6/19/2019	P7
<b><u>SPD7WH</u></b>				
C	THEFT 3D CITY VEHICLE PARTS AND ACCESSORIES	1500 S RUSTLE ST	6/21/2019	P7
<b><u>SPD7WP</u></b>				
C	BURGLARY 2D GARAGE	5100 W SUNSET HWY	6/17/2019	P7
C	THEFT 2D FROM MOTOR VEHICLE	5600 W SUNSET HWY	6/18/2019	P7



<b><u>A/C</u></b>	<b><u>Offense Statute</u></b>	<b><u>Address</u></b>	<b><u>Reported Date</u></b>	<b><u>Dist</u></b>
C	THEFT 3D FROM BUILDING	9000 W US 2 HWY	6/21/2019	P7

# SPOKANE POLICE DEPARTMENT

## DOWNTOWN

## Police Service Area



PSA Commander

**Captain David Singley**



POLICE SUMMARY - Ending: Saturday, June 22, 2019

## ***DOWNTOWN PRECINCT (P8)***



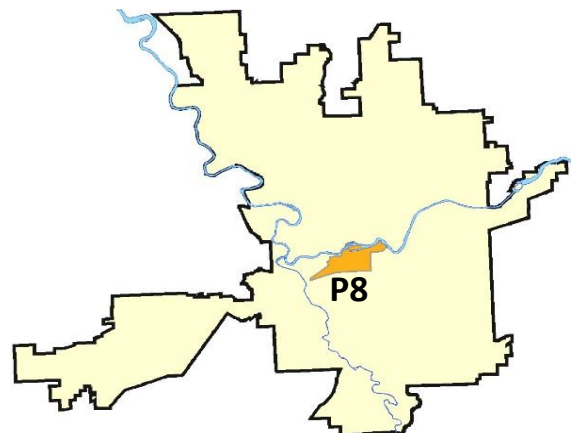
### Preliminary IBR Counts

NIBRS Categories (Part 1 Selected)		7 Day Comparison			28 Day Comparison			YTD Comparison		
		Current	Prior	Percent	Current	Prior	Percent	Current	Prior	Percent
<b>Violent</b>	Criminal Homicide	0	0		0	0		0	0	
	Rape	0	2	-100.00%	4	4	0.00%	15	20	-25.00%
	Robbery - Commercial	0	0		0	0		1	3	-66.67%
	Robbery - Person	1	1	0.00%	2	3	-33.33%	17	16	6.25%
	Aggravated Assault - Non DV	2	3	-33.33%	7	14	-50.00%	52	70	-25.71%
	Aggravated Assault - DV	0	0		0	1	-100.00%	6	10	-40.00%
<b>Violent Total:</b>		3	6	-50.00%	13	22	-40.91%	91	119	-23.53%
<b>Property</b>	Burglary - Residential	0	0		2	1	100.00%	9	14	-35.71%
	Burglary Garage	0	0		0	0		0	0	
	Burglary Commercial	1	1	0.00%	7	3	133.33%	32	22	45.45%
	Larceny	12	21	-42.86%	79	89	-11.24%	444	543	-18.23%
	Vehicle Theft	2	3	-33.33%	6	8	-25.00%	32	38	-15.79%
	Arson	0	0		2	0		4	3	33.33%
<b>Property Total:</b>		15	25	-40.00%	96	101	-4.95%	521	620	-15.97%
<b>Preliminary Part 1 Crime Totals:</b>		18	31	-41.94%	109	123	-11.38%	612	739	-17.19%
<b>Current 7 Day Period:</b>		6/16/2019 - 6/22/2019			<b>Prior 7 Day Period:</b>		6/9/2019 - 6/15/2019			
<b>Current 28 Day Period:</b>		5/26/2019 - 6/22/2019			<b>Prior 28 Day Period:</b>		4/28/2019 - 5/25/2019			
<b>Current YTD Day Period:</b>		1/1/2019 - 6/22/2019			<b>Prior YTD Period:</b>		1/1/2018 - 6/22/2018			

Prepared by SPD Crime Analysis Office - Monday, June 24, 2019

**NOTE:** SPD moved from UCR to the NIBRS reporting standard on 10/4/16 following the transition to a new RMS System. [Numbers on CompStat reports prior to this date should not be used as a comparison to those on this report.](#) Additional info on these reporting standards can be found on the FBI website: <https://ucr.fbi.gov/nibrs-overview>

This chart represents Preliminary counts of selected crime categories from Police Case Reports. Full statistical analysis to determine the confidence level of this data has not been performed. The % change columns on the preliminary counts differ from the percentage change on the NIBRS crime report, sometimes significantly. The CompStat report is designed for operational use and includes only selected NIBRS categories and coding less complex than full NIBRS rules. Official statistics for these and other NIBRS categories can be found on WASPC & FBI websites once available.





Sunday - Saturday

SW - Downtown District (P8)

6/16/2019 TO 6/22/2019



<b><u>A/C</u></b>	<b><u>Offense Statute</u></b>	<b><u>Address</u></b>	<b><u>Reported Date</u></b>	<b><u>Dist</u></b>
<b><u>SPD8RS</u></b>				
C	ASSAULT 2D	100 W 3RD AVE	6/18/2019	P8
C	ASSAULT 2D	0 W PACIFIC AVE	6/22/2019	P8
C	BURGLARY 2D COMMERCIAL	100 W 3RD AVE	6/16/2019	P8
C	ROBBERY 1D PERSON	100 S CEDAR ST	6/19/2019	P8
C	THEFT 1D FROM MOTOR VEHICLE	1000 W 1ST AVE	6/19/2019	P8
C	THEFT 2D ALL OTHER	500 W 3RD AVE	6/22/2019	P8
C	THEFT 2D FROM BUILDING	500 W SPRAGUE AVE	6/22/2019	P8
C	THEFT 3D ALL OTHER	700 W RIVERSIDE AVE	6/19/2019	P8
C	THEFT 3D FROM BUILDING	0 S POST ST	6/20/2019	P8
C	THEFT 3D FROM BUILDING	0 W PACIFIC AVE	6/21/2019	P8
C	THEFT 3D FROM BUILDING	200 S WALL ST	6/21/2019	P8
C	THEFT 3D FROM MOTOR VEHICLE	300 W SPOKANE FALLS BLVD	6/22/2019	P8
C	THEFT 3D SHOPLIFTING	400 W SPRAGUE AVE	6/22/2019	P8
C	THEFT 3D SHOPLIFTING	400 W SPRAGUE AVE	6/22/2019	P8
C	THEFT OF A FIREARM FROM MOTOR VEHICLE	W 1ST AVE / S MADISON ST	6/16/2019	P8
C	THEFT OF A FIREARM FROM MOTOR VEHICLE	800 W MAIN AVE	6/22/2019	P8
C	THEFT OF MOTOR VEHICLE	1200 W RIVERSIDE AVE	6/16/2019	P7
C	THEFT OF MOTOR VEHICLE	0 W 3RD AVE	6/19/2019	P7

POLICE SUMMARY - Ending: Saturday, June 22, 2019



## Other Jurisdiction or Unk District

### Preliminary IBR Counts

NIBRS Categories (Part 1 Selected)		7 Day Comparison			28 Day Comparison			YTD Comparison		
		Current	Prior	Percent	Current	Prior	Percent	Current	Prior	Percent
Violent	Criminal Homicide	0	0		0	0		0	0	
	Rape	0	0		0	1	-100.00%	5	5	0.00%
	Robbery - Commercial	0	0		0	0		0	0	
	Robbery - Person	0	0		0	0		0	0	
	Aggravated Assault - Non DV	0	0		0	0		3	0	
	Aggravated Assault - DV	0	0		0	0		2	1	100.00%
Violent Total:		0	0		0	1	-100.00%	10	6	66.67%
Property	Burglary - Residential	0	0		0	0		1	0	
	Burglary Garage	0	0		0	0		0	0	
	Burglary Commercial	0	0		0	0		1	2	-50.00%
	Larceny	0	0		2	2	0.00%	11	11	0.00%
	Vehicle Theft	0	0		1	0		3	5	-40.00%
	Arson	0	0		0	0		0	0	
Property Total:		0	0		3	2	50.00%	16	18	-11.11%
Preliminary Part 1 Crime Totals:		0	0		3	3	0.00%	26	24	8.33%
Current 7 Day Period:		6/16/2019 - 6/22/2019			Prior 7 Day Period:		6/9/2019 - 6/15/2019			
Current 28 Day Period:		5/26/2019 - 6/22/2019			Prior 28 Day Period:		4/28/2019 - 5/25/2019			
Current YTD Day Period:		1/1/2019 - 6/22/2019			Prior YTD Period:		1/1/2018 - 6/22/2018			

Prepared by SPD Crime Analysis Office - Monday, June 24, 2019

**NOTE:** SPD moved from UCR to the NIBRS reporting standard on 10/4/16 following the transition to a new RMS System. [Numbers on CompStat reports prior to this date should not be used as a comparison to those on this report.](#) Additional info on these reporting standards can be found on the FBI website: <https://ucr.fbi.gov/nibrs-overview>

This chart represents Preliminary counts of selected crime categories from Police Case Reports. Full statistical analysis to determine the confidence level of this data has not been performed. The % change columns on the preliminary counts differ from the percentage change on the NIBRS crime report, sometimes significantly. The CompStat report is designed for operational use and includes only selected NIBRS categories and coding less complex than full NIBRS rules. Official statistics for these and other NIBRS categories can be found on WASPC & FBI websites once available.

Sunday - Saturday

6/16/2019 TO 6/22/2019

Other Jurisdiction/Unk District



**A/C** **Offense Statute**

**Address**

**Reported Date**

**Dist**

#Type!

#Typ