

SPOKANE POLICE DEPARTMENT

PRELIMINARY CITYWIDE **IBR** CRIME REPORT



Preliminary IBR Counts

CHIEF OF POLICE

Craig Meidl

Period Ending: Saturday, June 15, 2019

NIBRS Categories (Part 1 Selected)		7 Day Comparison			28 Day Comparison			YTD Comparison		
		Current	Prior	Percent	Current	Prior	Percent	Current	Prior	Percent
Violent	Criminal Homicide	0	0		0	1	-100.00%	2	4	-50.00%
	Rape	6	5	20.00%	22	17	29.41%	122	154	-20.78%
	Robbery - Commercial	0	1	-100.00%	4	9	-55.56%	38	32	18.75%
	Robbery - Person	4	1	300.00%	16	13	23.08%	86	88	-2.27%
	Aggravated Assault - Non DV	9	11	-18.18%	44	54	-18.52%	266	304	-12.50%
	Aggravated Assault - DV	5	10	-50.00%	32	20	60.00%	159	204	-22.06%
Violent Total:		24	28	-14.29%	118	114	3.51%	673	786	-14.38%
Property	Burglary - Residential	13	22	-40.91%	74	60	23.33%	384	474	-18.99%
	Burglary Garage	15	12	25.00%	52	55	-5.45%	261	253	3.16%
	Burglary Commercial	8	12	-33.33%	35	33	6.06%	198	167	18.56%
	Larceny	197	239	-17.57%	915	931	-1.72%	4751	5570	-14.70%
	Vehicle Theft	24	29	-17.24%	103	109	-5.50%	602	805	-25.22%
	Arson	1	0		3	3	0.00%	20	19	5.26%
Property Total:		258	314	-17.83%	1182	1191	-0.76%	6216	7288	-14.71%
Preliminary Part 1 Crime Totals:		282	342	-17.54%	1300	1305	-0.38%	6889	8074	-14.68%

Current 7 Day Period: 6/9/2019 - 6/15/2019

Current 28 Day Period: 5/19/2019 - 6/15/2019

Current YTD Day Period: 1/1/2019 - 6/15/2019

Prior 7 Day Period: 6/2/2019 - 6/8/2019

Prior 28 Day Period: 4/21/2019 - 5/18/2019

Prior YTD Period: 1/1/2018 - 6/15/2018

Prepared by SPD Crime Analysis Office - Monday, June 17, 2019

NOTE: SPD moved from UCR to the NIBRS reporting standard on 10/4/16 following the transition to a new RMS System. [Numbers on CompStat reports prior to this date should not be used as a comparison to those on this report.](#) Additional info on these reporting standards can be found on the FBI website: <https://ucr.fbi.gov/nibrs-overview>

This chart represents Preliminary counts of selected crime categories from Police Case Reports. Full statistical analysis to determine the confidence level of this data has not been performed. The % change columns on the preliminary counts differ from the percentage change on the NIBRS crime report, sometimes significantly. The CompStat report is designed for operational use and includes only selected NIBRS categories and coding less complex than full NIBRS rules. Official statistics for these and other NIBRS categories can be found on WASPC & FBI websites once available.



SPOKANE POLICE DEPARTMENT



NORTH **Police Service Area**

PSA Commander

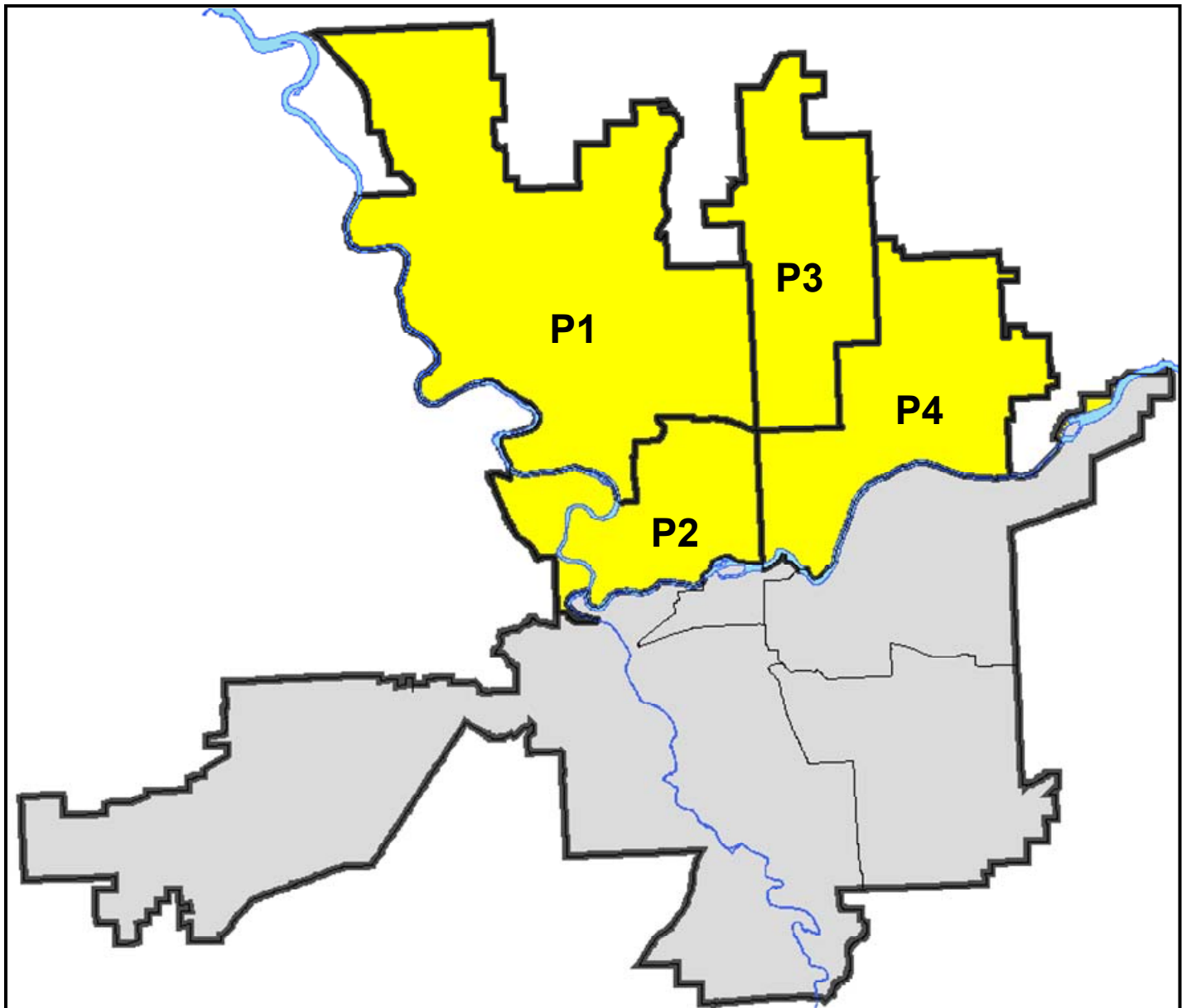
Captain Mark Griffiths

Northwest District (P1)

Central District (P2)

Neva-Wood District (P3)

Northeast District (P4)



POLICE SUMMARY - Ending: Saturday, June 15, 2019

NORTH PRECINCT (P1, P2, P3, and P4)



Preliminary IBR Counts

NIBRS Categories (Part 1 Selected)		7 Day Comparison			28 Day Comparison			YTD Comparison		
		Current	Prior	Percent	Current	Prior	Percent	Current	Prior	Percent
Violent	Criminal Homicide	0	0		0	0		0	3	-100.00%
	Rape	4	3	33.33%	13	10	30.00%	76	89	-14.61%
	Robbery - Commercial	0	1	-100.00%	4	8	-50.00%	34	24	41.67%
	Robbery - Person	0	0		6	4	50.00%	36	49	-26.53%
	Aggravated Assault - Non DV	4	5	-20.00%	17	29	-41.38%	134	167	-19.76%
	Aggravated Assault - DV	1	7	-85.71%	19	15	26.67%	97	136	-28.68%
Violent Total:		9	16	-43.75%	59	66	-10.61%	377	468	-19.44%
Property	Burglary - Residential	12	17	-29.41%	51	48	6.25%	256	289	-11.42%
	Burglary Garage	11	8	37.50%	35	40	-12.50%	179	183	-2.19%
	Burglary Commercial	4	5	-20.00%	15	15	0.00%	90	92	-2.17%
	Larceny	133	147	-9.52%	574	582	-1.37%	3022	3636	-16.89%
	Vehicle Theft	17	18	-5.56%	70	73	-4.11%	416	526	-20.91%
	Arson	1	0		1	2	-50.00%	11	11	0.00%
Property Total:		178	195	-8.72%	746	760	-1.84%	3974	4737	-16.11%
Preliminary Part 1 Crime Totals:		187	211	-11.37%	805	826	-2.54%	4351	5205	-16.41%
Current 7 Day Period:		6/9/2019 - 6/15/2019			Prior 7 Day Period:		6/2/2019 - 6/8/2019			
Current 28 Day Period:		5/19/2019 - 6/15/2019			Prior 28 Day Period:		4/21/2019 - 5/18/2019			
Current YTD Day Period:		1/1/2019 - 6/15/2019			Prior YTD Period:		1/1/2018 - 6/15/2018			

Prepared by SPD Crime Analysis Office - Monday, June 17, 2019

NOTE: SPD moved from UCR to the NIBRS reporting standard on 10/4/16 following the transition to a new RMS System. [Numbers on CompStat reports prior to this date should not be used as a comparison to those on this report.](#) Additional info on these reporting standards can be found on the FBI website: <https://ucr.fbi.gov/nibrs-overview>

This chart represents Preliminary counts of selected crime categories from Police Case Reports. Full statistical analysis to determine the confidence level of this data has not been performed. The % change columns on the preliminary counts differ from the percentage change on the NIBRS crime report, sometimes significantly. The CompStat report is designed for operational use and includes only selected NIBRS categories and coding less complex than full NIBRS rules. Official statistics for these and other NIBRS categories can be found on WASPC & FBI websites once available.



POLICE SUMMARY - Ending: Saturday, June 15, 2019



NW - Northwest District (P1)

Preliminary IBR Counts

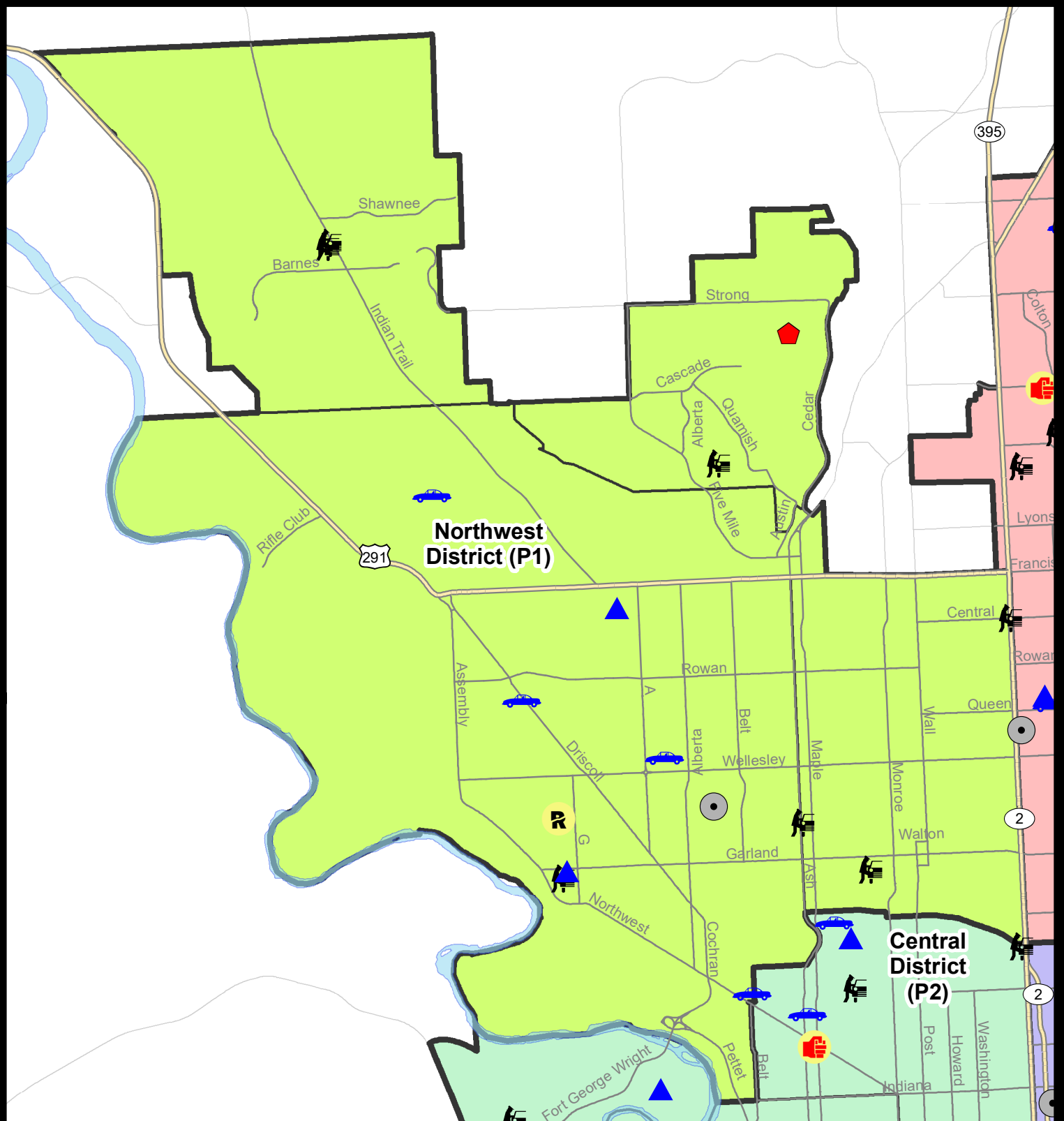
NIBRS Categories (Part 1 Selected)		7 Day Comparison			28 Day Comparison			YTD Comparison		
		Current	Prior	Percent	Current	Prior	Percent	Current	Prior	Percent
Violent	Criminal Homicide	0	0		0	0		0	1	-100.00%
	Rape	1	1	0.00%	3	1	200.00%	15	17	-11.76%
	Robbery - Commercial	0	0		1	1	0.00%	5	2	150.00%
	Robbery - Person	0	0		0	0		4	6	-33.33%
	Aggravated Assault - Non DV	0	1	-100.00%	1	7	-85.71%	17	21	-19.05%
	Aggravated Assault - DV	0	2	-100.00%	5	1	400.00%	26	21	23.81%
Violent Total:		1	4	-75.00%	10	10	0.00%	67	68	-1.47%
Property	Burglary - Residential	1	3	-66.67%	9	16	-43.75%	61	75	-18.67%
	Burglary Garage	2	2	0.00%	9	15	-40.00%	56	40	40.00%
	Burglary Commercial	1	0		1	3	-66.67%	14	13	7.69%
	Larceny	25	24	4.17%	119	124	-4.03%	560	721	-22.33%
	Vehicle Theft	4	2	100.00%	15	12	25.00%	71	81	-12.35%
	Arson	0	0		0	1	-100.00%	4	1	300.00%
Property Total:		33	31	6.45%	153	171	-10.53%	766	931	-17.72%
Preliminary Part 1 Crime Totals:		34	35	-2.86%	163	181	-9.94%	833	999	-16.62%
Current 7 Day Period:		6/9/2019 - 6/15/2019			Prior 7 Day Period:		6/2/2019 - 6/8/2019			
Current 28 Day Period:		5/19/2019 - 6/15/2019			Prior 28 Day Period:		4/21/2019 - 5/18/2019			
Current YTD Day Period:		1/1/2019 - 6/15/2019			Prior YTD Period:		1/1/2018 - 6/15/2018			

Prepared by SPD Crime Analysis Office - Monday, June 17, 2019

NOTE: SPD moved from UCR to the NIBRS reporting standard on 10/4/16 following the transition to a new RMS System. [Numbers on CompStat reports prior to this date should not be used as a comparison to those on this report.](#) Additional info on these reporting standards can be found on the FBI website: <https://ucr.fbi.gov/nibrs-overview>

This chart represents Preliminary counts of selected crime categories from Police Case Reports. Full statistical analysis to determine the confidence level of this data has not been performed. The % change columns on the preliminary counts differ from the percentage change on the NIBRS crime report, sometimes significantly. The CompStat report is designed for operational use and includes only selected NIBRS categories and coding less complex than full NIBRS rules. Official statistics for these and other NIBRS categories can be found on WASPC & FBI websites once available.





City of Spokane
Northwest District (P1)
Selected
Crime Codes
2019-06-09 to 2019-06-15
 Prepared By:
 Crime Analysis Unit
 Spokane Police Department

Legend

NIBRS Events



Criminal Homicide



Rape



Robbery Commercial



Robbery Person



Aggravated Assault



Burglary Residential



Burglary Garage



Burglary Commercial



Vehicle Prowling



Vehicle Theft



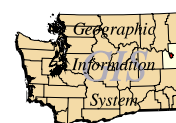
Arson



Cases Represent LERMS Crime Codes
 Points may indicate multiple events
 Note: Veh Prowl is only Larceny displayed

For Additional Information on
 Incidents pertaining to an
 Area, Trend, or Pattern
 Contact Information Analysis

0 0.25 0.5 1 Miles



THIS IS NOT A LEGAL DOCUMENT:
 The information shown on this map is compiled
 from various sources and is subject to constant
 revision. Information shown on this map should
 not be used to determine the location of facilities
 in relationship to property lines, section lines,
 streets, etc.

Sunday - Saturday

6/9/2019 TO 6/15/2019

NW - Northwest District (P1)



<u>A/C</u>	<u>Offense Statute</u>	<u>Address</u>	<u>Reported Date</u>	<u>Dist</u>
<u>SPA1BS</u>				
A	BURGLARY 2D FENCED AREA	6600 N CEDAR ST	6/14/2019	P1
C	MAIL THEFT	6600 N A ST	6/13/2019	P1
C	THEFT 2D ALL OTHER	1400 W FRANCIS AVE	6/13/2019	P1
C	THEFT OF MOTOR VEHICLE	4400 W EXCELL AVE	6/14/2019	P1
<u>SPA1FM</u>				
C	RESIDENTIAL BURGLARY	8300 N MAPLE LN	6/11/2019	P1
C	THEFT 2D FROM MOTOR VEHICLE	7300 N HEMLOCK CT	6/10/2019	P1
<u>SPA1IT</u>				
C	THEFT 2D ALL OTHER	4200 W PINE CLIFF CT	6/11/2019	P1
C	THEFT 2D FROM MOTOR VEHICLE	9300 N COURSIER LN	6/9/2019	P1
C	THEFT 3D FROM MOTOR VEHICLE	9300 N COURSIER LN	6/9/2019	P1
<u>SPA1NH</u>				
C	THEFT 2D ALL OTHER	N MAPLE ST / W DALKE AVE	6/11/2019	P1
C	THEFT 3D ALL OTHER	4900 N LINCOLN ST	6/10/2019	P1
C	THEFT 3D ALL OTHER	300 W QUEEN AVE	6/13/2019	P1
C	THEFT 3D FROM MOTOR VEHICLE	4100 N ASH ST	6/13/2019	P1
C	THEFT 3D FROM MOTOR VEHICLE	1100 W PROVIDENCE AVE	6/13/2019	P1
<u>SPA1NW</u>				
C	BURGLARY 2D COMMERCIAL	2400 W LONGFELLOW AVE	6/12/2019	P1
C	BURGLARY 2D GARAGE	3500 W GARLAND AVE	6/10/2019	P1
A	BURGLARY 2D GARAGE	3000 W DALKE AVE	6/10/2019	P1
C	RAPE OF A CHILD 1D		6/14/2019	P1
C	TAKING MOTOR VEHICLE WITHOUT PERMISSION 2D	2700 W BROAD AVE	6/10/2019	P1
C	THEFT 2D ALL OTHER	4300 N BELT ST	6/10/2019	P1
C	THEFT 2D ALL OTHER	2100 W WELLESLEY AVE	6/13/2019	P1
C	THEFT 2D FROM BUILDING	2300 W WELLESLEY AVE	6/11/2019	P1
C	THEFT 2D FROM BUILDING	2300 W WELLESLEY AVE	6/11/2019	P1
C	THEFT 3D ALL OTHER	2100 W WELLESLEY AVE	6/9/2019	P1
C	THEFT 3D ALL OTHER	3300 W QUEEN PL	6/10/2019	P1
C	THEFT 3D FROM BUILDING	3600 W PRINCETON AVE	6/14/2019	P1
C	THEFT 3D FROM BUILDING	4500 W WELLESLEY AVE	6/14/2019	P1
C	THEFT 3D FROM MOTOR VEHICLE	3600 W PROVIDENCE AVE	6/10/2019	P1
C	THEFT 3D SHOPLIFTING	2500 W WELLESLEY AVE	6/10/2019	P1
C	THEFT 3D SHOPLIFTING	2100 W NORTHWEST BLVD	6/14/2019	P1
C	THEFT 3D SHOPLIFTING	2100 W NORTHWEST BLVD	6/15/2019	P1
C	THEFT 3D VEHICLE PARTS AND ACCESSORIES	3600 W PROVIDENCE AVE	6/10/2019	P1
C	THEFT OF MOTOR VEHICLE	5300 N DRISCOLL BLVD	6/11/2019	P1

For protection of victim privacy, the entire address on sexual assault crimes has been redacted.

<u>A/C</u>	<u>Offense Statute</u>	<u>Address</u>	<u>Reported Date</u>	<u>Dist</u>
C	THEFT OF MOTOR VEHICLE	2100 W GRACE AVE	6/15/2019	P1

POLICE SUMMARY - Ending: Saturday, June 15, 2019

NW - North Central District (P2)



Preliminary IBR Counts

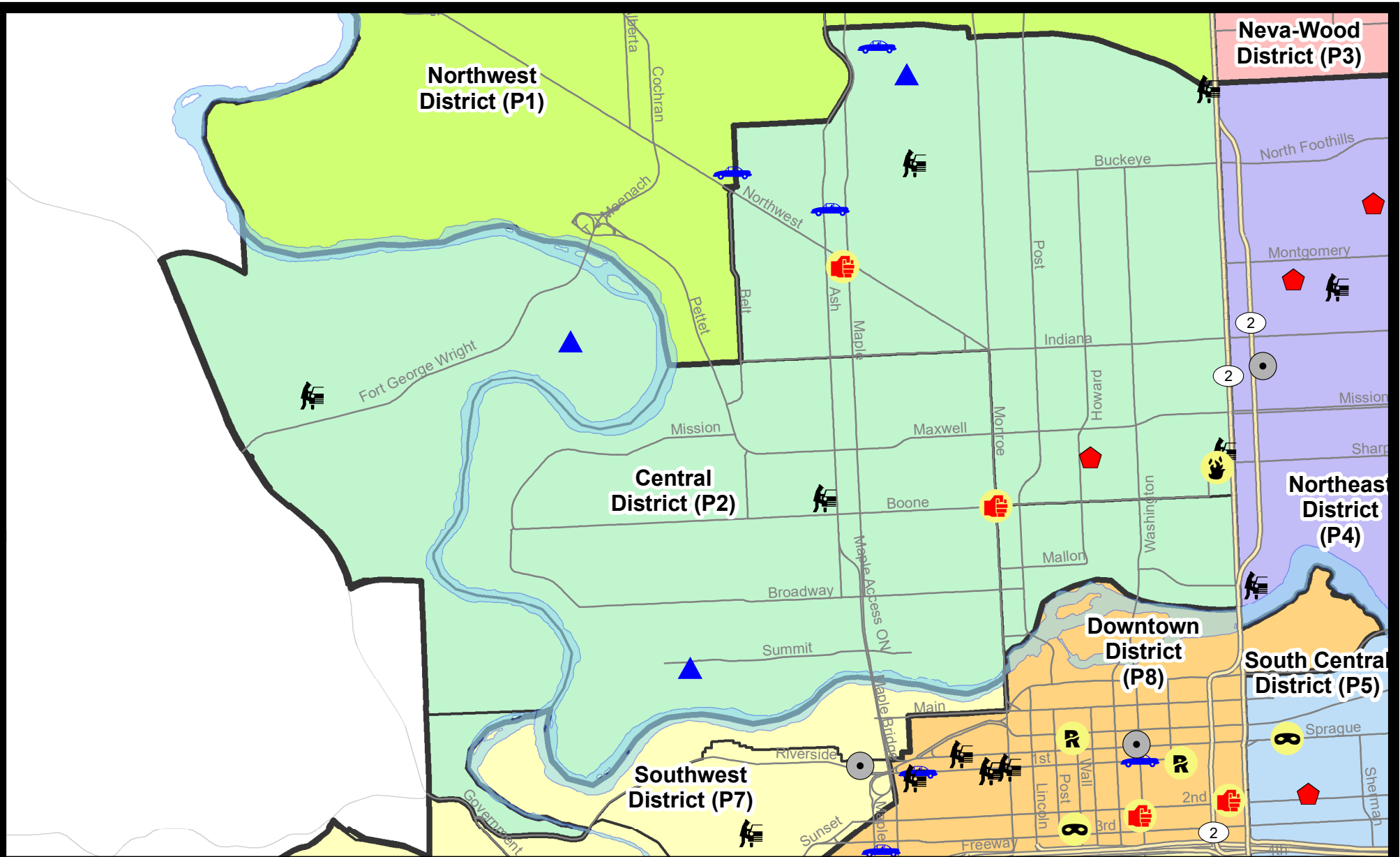
NIBRS Categories (Part 1 Selected)		7 Day Comparison			28 Day Comparison			YTD Comparison		
		Current	Prior	Percent	Current	Prior	Percent	Current	Prior	Percent
Violent	Criminal Homicide	0	0		0	0		0	0	
	Rape	0	0		0	2	-100.00%	20	19	5.26%
	Robbery - Commercial	0	0		0	2	-100.00%	5	4	25.00%
	Robbery - Person	0	0		0	1	-100.00%	8	17	-52.94%
	Aggravated Assault - Non DV	2	0		4	5	-20.00%	35	40	-12.50%
	Aggravated Assault - DV	0	1	-100.00%	3	6	-50.00%	24	36	-33.33%
Violent Total:		2	1	100.00%	7	16	-56.25%	92	116	-20.69%
Property	Burglary - Residential	1	5	-80.00%	7	8	-12.50%	61	57	7.02%
	Burglary Garage	3	3	0.00%	11	6	83.33%	39	44	-11.36%
	Burglary Commercial	0	2	-100.00%	2	3	-33.33%	24	30	-20.00%
	Larceny	15	26	-42.31%	80	112	-28.57%	590	674	-12.46%
	Vehicle Theft	2	5	-60.00%	14	13	7.69%	78	126	-38.10%
	Arson	1	0		1	0		2	0	
Property Total:		22	41	-46.34%	115	142	-19.01%	794	931	-14.72%
Preliminary Part 1 Crime Totals:		24	42	-42.86%	122	158	-22.78%	886	1047	-15.38%
Current 7 Day Period:		6/9/2019 - 6/15/2019			Prior 7 Day Period:		6/2/2019 - 6/8/2019			
Current 28 Day Period:		5/19/2019 - 6/15/2019			Prior 28 Day Period:		4/21/2019 - 5/18/2019			
Current YTD Day Period:		1/1/2019 - 6/15/2019			Prior YTD Period:		1/1/2018 - 6/15/2018			

Prepared by SPD Crime Analysis Office - Monday, June 17, 2019

NOTE: SPD moved from UCR to the NIBRS reporting standard on 10/4/16 following the transition to a new RMS System. [Numbers on CompStat reports prior to this date should not be used as a comparison to those on this report.](#) Additional info on these reporting standards can be found on the FBI website: <https://ucr.fbi.gov/nibrs-overview>

This chart represents Preliminary counts of selected crime categories from Police Case Reports. Full statistical analysis to determine the confidence level of this data has not been performed. The % change columns on the preliminary counts differ from the percentage change on the NIBRS crime report, sometimes significantly. The CompStat report is designed for operational use and includes only selected NIBRS categories and coding less complex than full NIBRS rules. Official statistics for these and other NIBRS categories can be found on WASPC & FBI websites once available.





City of Spokane
Central District (P2)
Selected
Crime Types
2019-06-09 to 2019-06-15
 Prepared By:
 Crime Analysis Unit
 Spokane Police Department

Legend

NIBRS Events

- | | | | |
|-------------------|--------------------|----------------------|---------------------|
| Criminal Homicide | Robbery Commercial | Aggravated Assault | Burglary Commercial |
| Rape | Robbery Person | Burglary Residential | Vehicle Prowling |
| | | Burglary Garage | Vehicle Theft |
| | | | Arson |

Cases Represent LERMS Crime Codes
 Points may indicate multiple events
 Note: Veh Prowl is only Larceny category displayed



For Additional Information on Incidents
 pertaining to an Area, Trend, or Pattern
 Contact Information Analysis

0 0.2 0.4 0.6 Miles



THIS IS NOT A LEGAL DOCUMENT:
 The information shown on this map is compiled
 from various sources and is subject to constant
 revision. Information shown on this map should
 not be used to determine the location of facilities
 in relationship to property lines, section lines,
 streets, etc.

Sunday - Saturday

NW - Central District (P2)

6/9/2019 TO 6/15/2019



<u>A/C</u>	<u>Offense Statute</u>	<u>Address</u>	<u>Reported Date</u>	<u>Dist</u>
<u>SPA2EG</u>				
C	ARSON 2D	1200 N ATLANTIC ST	6/13/2019	P2
C	ASSAULT 4D WEAPON	1600 W NORTHWEST BLVD	6/9/2019	P1
C	BURGLARY 2D GARAGE	1300 W DALTON AVE	6/12/2019	P2
C	RESIDENTIAL BURGLARY	500 W SINTO AVE	6/13/2019	P2
C	THEFT 2D ALL OTHER	1700 W CHELAN AVE	6/12/2019	P2
C	THEFT 3D ALL OTHER	2700 N ATLANTIC ST	6/9/2019	P2
C	THEFT 3D ALL OTHER	1800 N MONROE ST	6/14/2019	P2
C	THEFT 3D FROM MOTOR VEHICLE	1300 N DIVISION ST	6/12/2019	P2
C	THEFT 3D FROM MOTOR VEHICLE	1200 W GRACE AVE	6/13/2019	P2
C	THEFT OF A FIREARM FROM MOTOR VEHICLE	3000 N DIVISION ST	6/15/2019	P2
C	THEFT OF MOTOR VEHICLE	1400 W CORA CT	6/10/2019	P4
C	THEFT OF MOTOR VEHICLE	1600 W YORK AVE	6/15/2019	P3
<u>SPA2RS</u>				
C	ASSAULT 4D WEAPON	W BOONE AVE / N MONROE ST	6/11/2019	P1
<u>SPA2WC</u>				
C	BURGLARY 2D GARAGE	2300 W SUMMIT PKWY	6/10/2019	P1
C	THEFT 2D ALL OTHER	1700 W MALLON AVE	6/11/2019	P2
C	THEFT 2D FROM BUILDING	2300 W SUMMIT PKWY	6/10/2019	P1
C	THEFT 3D ALL OTHER	1600 N OAK ST	6/12/2019	P2
C	THEFT 3D ALL OTHER	2200 W MALLON AVE	6/14/2019	P2
C	THEFT 3D ALL OTHER	2200 W DEAN AVE	6/15/2019	P2
C	THEFT 3D SHOPLIFTING	1000 W SUMMIT PKWY	6/10/2019	P2
C	THEFT 3D VEHICLE PARTS AND ACCESSORIES	2300 W COLLEGE AVE	6/14/2019	P2
C	THEFT OF A FIREARM FROM MOTOR VEHICLE	1700 W SHARP AVE	6/12/2019	P2
<u>SPA2WH</u>				
C	BURGLARY 2D GARAGE	2800 W ELLIOTT DR	6/13/2019	P2
A	THEFT 3D FROM MOTOR VEHICLE	3900 W RANDOLPH RD	6/15/2019	P2

POLICE SUMMARY - Ending: Saturday, June 15, 2019



NE - Neva-Wood District (P3)

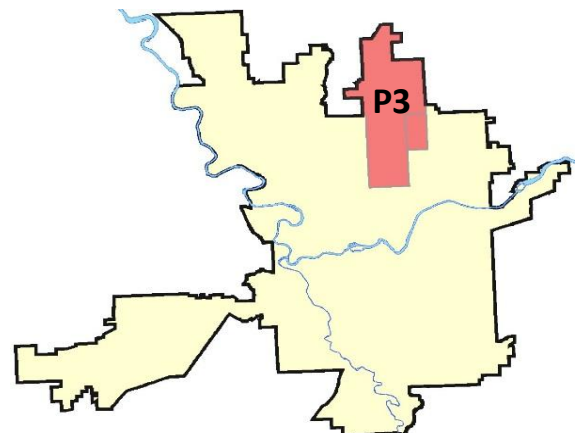
Preliminary IBR Counts

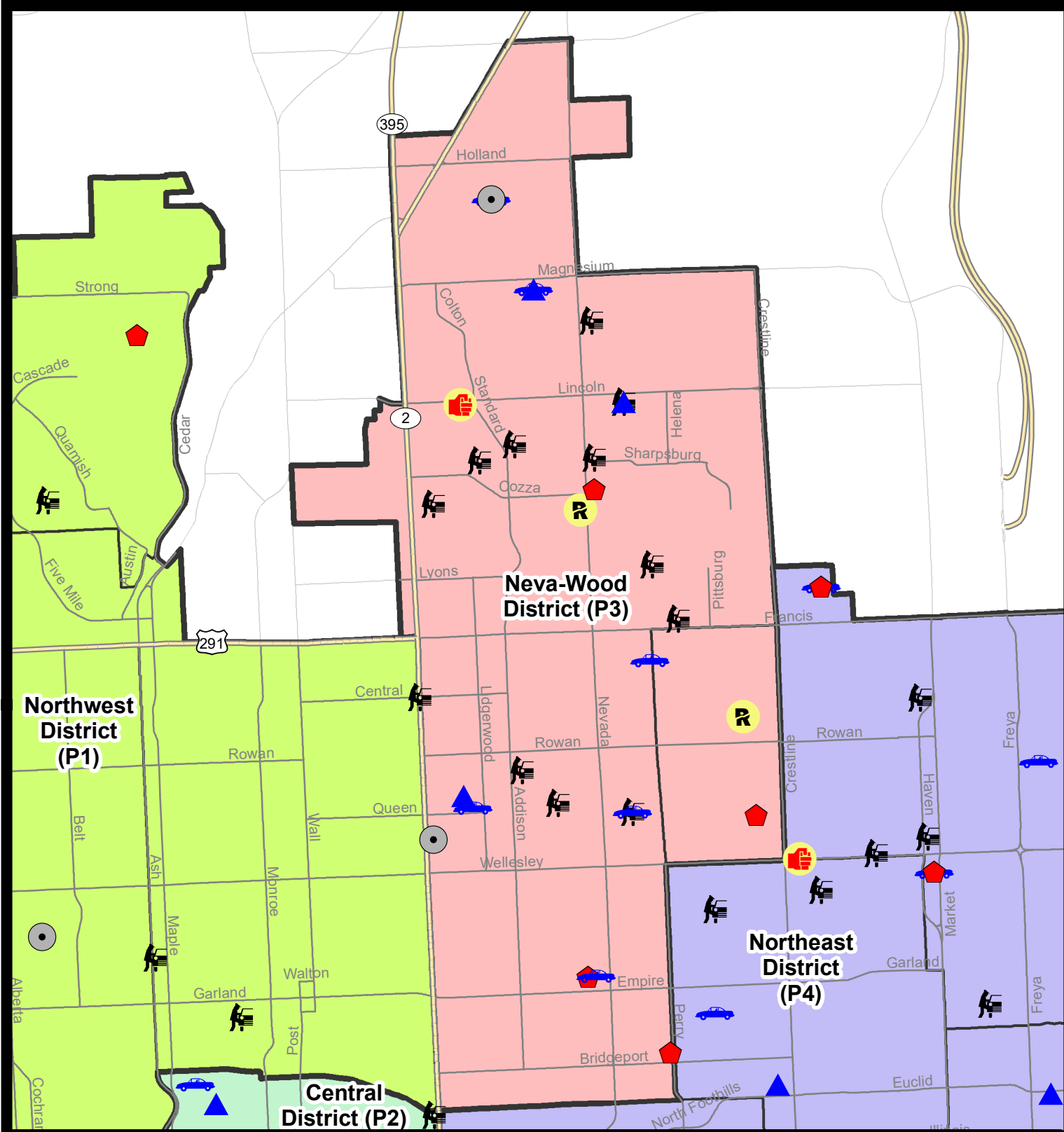
NIBRS Categories (Part 1 Selected)		7 Day Comparison			28 Day Comparison			YTD Comparison		
		Current	Prior	Percent	Current	Prior	Percent	Current	Prior	Percent
Violent	Criminal Homicide	0	0		0	0		0	1	-100.00%
	Rape	2	1	100.00%	5	3	66.67%	20	29	-31.03%
	Robbery - Commercial	0	0		2	2	0.00%	14	12	16.67%
	Robbery - Person	0	0		3	3	0.00%	16	15	6.67%
	Aggravated Assault - Non DV	0	1	-100.00%	3	9	-66.67%	35	61	-42.62%
	Aggravated Assault - DV	1	2	-50.00%	7	3	133.33%	27	41	-34.15%
Violent Total:		3	4	-25.00%	20	20	0.00%	112	159	-29.56%
Property	Burglary - Residential	5	6	-16.67%	15	14	7.14%	69	74	-6.76%
	Burglary Garage	3	3	0.00%	11	9	22.22%	58	59	-1.69%
	Burglary Commercial	2	0		6	7	-14.29%	28	23	21.74%
	Larceny	53	67	-20.90%	232	194	19.59%	1127	1499	-24.82%
	Vehicle Theft	6	4	50.00%	20	23	-13.04%	143	169	-15.38%
	Arson	0	0		0	1	-100.00%	4	4	0.00%
Property Total:		69	80	-13.75%	284	248	14.52%	1429	1828	-21.83%
Preliminary Part 1 Crime Totals:		72	84	-14.29%	304	268	13.43%	1541	1987	-22.45%
Current 7 Day Period:		6/9/2019 - 6/15/2019			Prior 7 Day Period:		6/2/2019 - 6/8/2019			
Current 28 Day Period:		5/19/2019 - 6/15/2019			Prior 28 Day Period:		4/21/2019 - 5/18/2019			
Current YTD Day Period:		1/1/2019 - 6/15/2019			Prior YTD Period:		1/1/2018 - 6/15/2018			

Prepared by SPD Crime Analysis Office - Monday, June 17, 2019

NOTE: SPD moved from UCR to the NIBRS reporting standard on 10/4/16 following the transition to a new RMS System. [Numbers on CompStat reports prior to this date should not be used as a comparison to those on this report.](#) Additional info on these reporting standards can be found on the FBI website: <https://ucr.fbi.gov/nibrs-overview>

This chart represents Preliminary counts of selected crime categories from Police Case Reports. Full statistical analysis to determine the confidence level of this data has not been performed. The % change columns on the preliminary counts differ from the percentage change on the NIBRS crime report, sometimes significantly. The CompStat report is designed for operational use and includes only selected NIBRS categories and coding less complex than full NIBRS rules. Official statistics for these and other NIBRS categories can be found on WASPC & FBI websites once available.





City of Spokane
Neva-Wood District (P3)
Selected Crime Codes
2019-06-09 to 2019-06-15
 Prepared By:
 Crime Analysis Unit
 Spokane Police Department

Legend

NIBRS Events

Criminal Homicide	Robbery Person	Burglary Commercial
Rape	Aggravated Assault	Vehicle Prowling
Robbery Commercial	Burglary Residential	Vehicle Theft
Burglary Garage	Arson	SPOKANE POLICE

*Cases Represent LERMS Crime Codes
 Points may indicate multiple events
 Note: Veh Prowl is only Larceny displayed*

For Additional Information on Incidents pertaining to an Area, Trend, or Pattern Contact Information Analysis

0 0.2 0.4 0.8 Miles

Geographic Information System

THIS IS NOT A LEGAL DOCUMENT:
 The information shown on this map is compiled from various sources and is subject to constant revision. Information shown on this map should not be used to determine the location of facilities in relationship to property lines, section lines, streets, etc.

Sunday - Saturday

6/9/2019 TO 6/15/2019

NE - Neva-Wood District (P3)



A/C	Offense Statute	Address	Reported Date	Dist
SPB3NL				
C	ASSAULT 2D	200 E LINCOLN RD	6/14/2019	P4
C	BURGLARY 2D COMMERCIAL	4700 N DIVISION ST	6/14/2019	P3
C	BURGLARY 2D COMMERCIAL	9200 N COLTON ST	6/15/2019	P3
C	BURGLARY 2D GARAGE	600 E MAGNESIUM RD	6/9/2019	P3
C	BURGLARY 2D GARAGE	100 E CROWN AVE	6/9/2019	P3
C	BURGLARY 2D GARAGE	7800 N MORTON ST	6/12/2019	P3
C	MAIL THEFT	7800 N MORTON ST	6/11/2019	P3
C	RAPE OF A CHILD 1D		6/9/2019	P6
C	RESIDENTIAL BURGLARY	1300 E COURTLAND AVE	6/11/2019	P4
C	RESIDENTIAL BURGLARY	7200 N NEVADA ST	6/11/2019	P4
C	RESIDENTIAL BURGLARY	1000 E COZZA DR	6/14/2019	P4
C	RESIDENTIAL BURGLARY	800 E GARLAND AVE	6/14/2019	P4
C	THEFT 2D ALL OTHER	7800 N MORTON ST	6/10/2019	P3
C	THEFT 2D FROM BUILDING	1000 E CENTRAL AVE	6/9/2019	P3
C	THEFT 2D FROM BUILDING	9900 N NEWPORT HWY	6/9/2019	P3
C	THEFT 2D FROM BUILDING	7200 N NEVADA ST	6/11/2019	P4
C	THEFT 2D FROM MOTOR VEHICLE	7400 N CALKINS DR	6/11/2019	P3
C	THEFT 2D FROM MOTOR VEHICLE	7800 N MORTON ST	6/13/2019	P3
C	THEFT 2D FROM MOTOR VEHICLE	500 E CALKINS DR	6/14/2019	P3
C	THEFT 3D ALL OTHER	4700 N DIVISION ST	6/9/2019	P2
C	THEFT 3D ALL OTHER	800 E FRANCIS AVE	6/10/2019	P3
C	THEFT 3D ALL OTHER	1000 E WABASH AVE	6/11/2019	P3
C	THEFT 3D ALL OTHER	5800 N DIVISION ST	6/14/2019	P3
C	THEFT 3D CITY FROM MOTOR VEHICLE	N MORTON ST / E QUEEN AVE	6/15/2019	P4
C	THEFT 3D CITY SHOPLIFTING	4700 N DIVISION ST	6/9/2019	P4
C	THEFT 3D CITY SHOPLIFTING	4700 N DIVISION ST	6/11/2019	P4
C	THEFT 3D CITY SHOPLIFTING	9200 N COLTON ST	6/11/2019	P4
C	THEFT 3D CITY SHOPLIFTING	4700 N DIVISION ST	6/11/2019	P2
C	THEFT 3D CITY SHOPLIFTING	4700 N DIVISION ST	6/12/2019	P3
C	THEFT 3D CITY SHOPLIFTING	4700 N DIVISION ST	6/13/2019	P4
C	THEFT 3D CITY SHOPLIFTING	4700 N DIVISION ST	6/14/2019	P3
C	THEFT 3D FROM BUILDING	9200 N NEVADA ST	6/10/2019	P3
C	THEFT 3D FROM BUILDING	4700 N DIVISION ST	6/13/2019	P3
C	THEFT 3D FROM BUILDING	4300 N DIVISION ST	6/14/2019	P3
C	THEFT 3D FROM BUILDING	9200 N COLTON ST	6/15/2019	P3
A	THEFT 3D FROM MOTOR VEHICLE	8400 N NEVADA ST	6/10/2019	P3
C	THEFT 3D FROM MOTOR VEHICLE	7800 N MORTON ST	6/10/2019	P3
A	THEFT 3D FROM MOTOR VEHICLE	600 E CROWN AVE	6/10/2019	P3

For protection of victim privacy, the entire address on sexual assault crimes has been redacted.

A/C	Offense Statute	Address	Reported Date	Dist
A	THEFT 3D FROM MOTOR VEHICLE	500 E SANSON AVE	6/10/2019	P3
C	THEFT 3D FROM MOTOR VEHICLE	N DIVISION ST / E CENTRAL AVE	6/10/2019	P1
C	THEFT 3D FROM MOTOR VEHICLE	0 E WEILE AVE	6/12/2019	P3
C	THEFT 3D FROM MOTOR VEHICLE	1000 E SHARPSBURG AVE	6/13/2019	P3
C	THEFT 3D FROM MOTOR VEHICLE	6700 N CAPRI LN	6/15/2019	P3
C	THEFT 3D FROM MOTOR VEHICLE	6300 N HELENA ST	6/15/2019	P3
C	THEFT 3D SHOPLIFTING	9700 N NEWPORT HWY	6/9/2019	P3
C	THEFT 3D SHOPLIFTING	4700 N DIVISION ST	6/9/2019	P3
C	THEFT 3D SHOPLIFTING	9100 N NEWPORT HWY	6/9/2019	P3
C	THEFT 3D SHOPLIFTING	4700 N DIVISION ST	6/9/2019	P3
C	THEFT 3D SHOPLIFTING	4700 N DIVISION ST	6/9/2019	P3
C	THEFT 3D SHOPLIFTING	4700 N DIVISION ST	6/9/2019	P3
C	THEFT 3D SHOPLIFTING	4700 N DIVISION ST	6/10/2019	P3
C	THEFT 3D SHOPLIFTING	4700 N DIVISION ST	6/10/2019	P3
C	THEFT 3D SHOPLIFTING	4700 N DIVISION ST	6/11/2019	P3
C	THEFT 3D SHOPLIFTING	8600 N NEVADA ST	6/11/2019	P3
C	THEFT 3D SHOPLIFTING	5600 N DIVISION ST	6/13/2019	P3
C	THEFT 3D SHOPLIFTING	5600 N DIVISION ST	6/13/2019	P3
C	THEFT 3D SHOPLIFTING	4700 N DIVISION ST	6/13/2019	P3
C	THEFT 3D SHOPLIFTING	8700 N DIVISION ST	6/13/2019	P3
C	THEFT 3D SHOPLIFTING	4700 N DIVISION ST	6/13/2019	P3
C	THEFT 3D SHOPLIFTING	9200 N COLTON ST	6/14/2019	P3
C	THEFT 3D SHOPLIFTING	4700 N DIVISION ST	6/15/2019	P3
C	THEFT 3D VEHICLE PARTS AND ACCESSORIES	6700 N CAPRI LN	6/15/2019	P3
C	THEFT OF MOTOR VEHICLE	600 E MAGNESIUM RD	6/9/2019	P3
C	THEFT OF MOTOR VEHICLE	9200 N COLTON ST	6/11/2019	P4
A	THEFT OF MOTOR VEHICLE	900 E GARLAND AVE	6/12/2019	P3
C	THEFT OF MOTOR VEHICLE	200 E QUEEN AVE	6/12/2019	P3
C	THEFT OF MOTOR VEHICLE	1300 E DALKE AVE	6/14/2019	P2
C	THEFT OF MOTOR VEHICLE	N MORTON ST / E QUEEN AVE	6/15/2019	P4

SPB3WH

C	RAPE 2D		6/9/2019	P4
A	RESIDENTIAL BURGLARY	5000 N NAPA ST	6/12/2019	P4
C	THEFT 2D ALL OTHER	1800 E WABASH AVE	6/10/2019	P3
C	THEFT 3D ALL OTHER	1600 E QUEEN AVE	6/11/2019	P4

POLICE SUMMARY - Ending: Saturday, June 15, 2019



NE - Northeast District (P4)

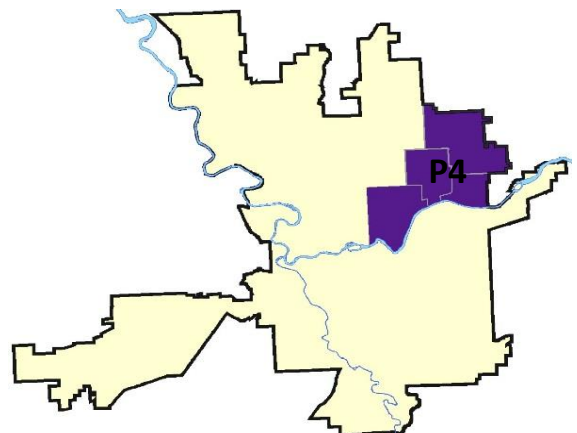
Preliminary IBR Counts

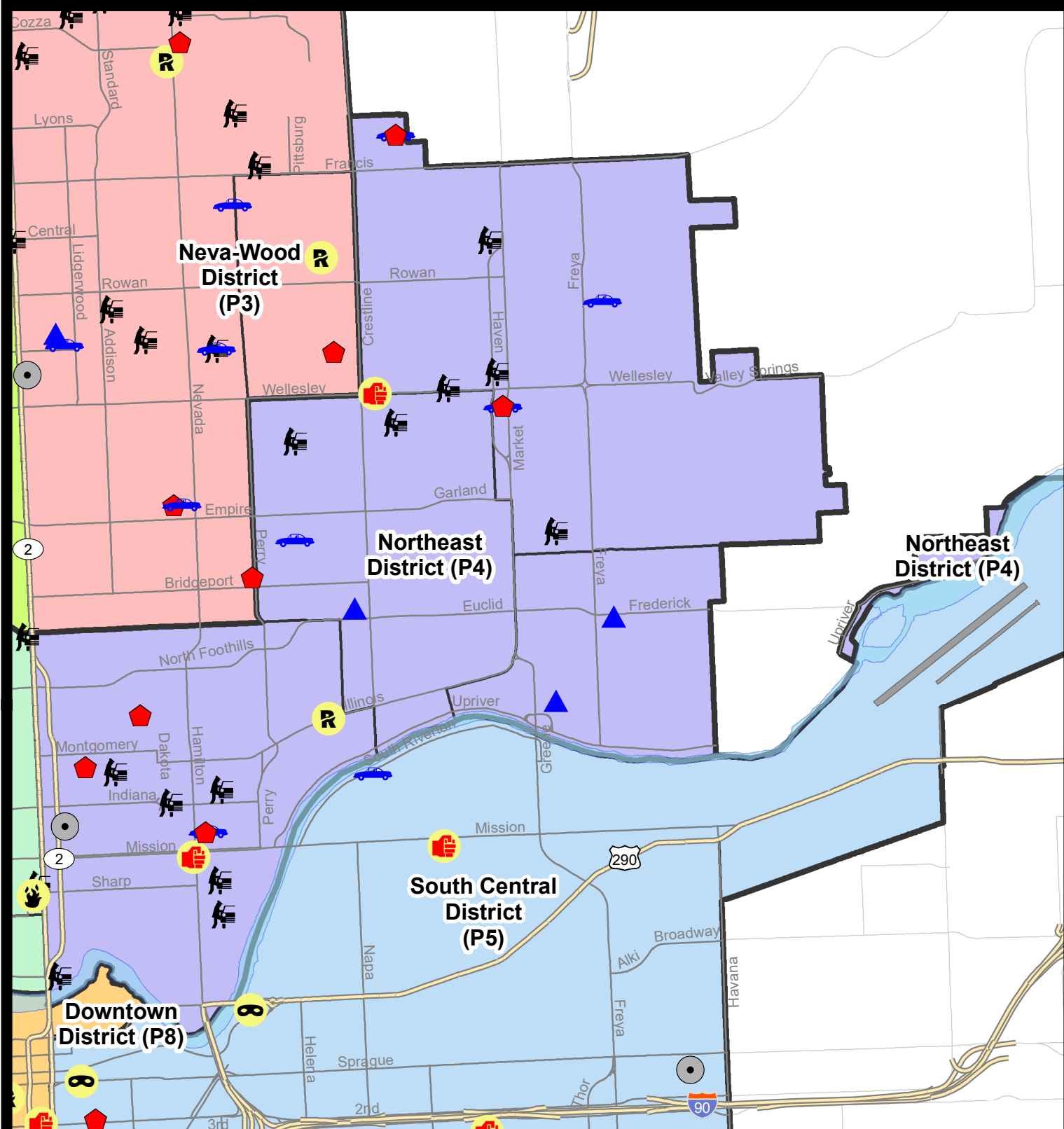
NIBRS Categories (Part 1 Selected)		7 Day Comparison			28 Day Comparison			YTD Comparison		
		Current	Prior	Percent	Current	Prior	Percent	Current	Prior	Percent
Violent	Criminal Homicide	0	0		0	0		0	1	-100.00%
	Rape	1	1	0.00%	5	4	25.00%	21	24	-12.50%
	Robbery - Commercial	0	1	-100.00%	1	3	-66.67%	10	6	66.67%
	Robbery - Person	0	0		3	0		8	11	-27.27%
	Aggravated Assault - Non DV	2	3	-33.33%	9	8	12.50%	47	45	4.44%
	Aggravated Assault - DV	0	2	-100.00%	4	5	-20.00%	20	38	-47.37%
Violent Total:		3	7	-57.14%	22	20	10.00%	106	125	-15.20%
Property	Burglary - Residential	5	3	66.67%	20	10	100.00%	65	83	-21.69%
	Burglary Garage	3	0		4	10	-60.00%	26	40	-35.00%
	Burglary Commercial	1	3	-66.67%	6	2	200.00%	24	26	-7.69%
	Larceny	40	30	33.33%	143	152	-5.92%	745	742	0.40%
	Vehicle Theft	5	7	-28.57%	21	25	-16.00%	124	150	-17.33%
	Arson	0	0		0	0		1	6	-83.33%
Property Total:		54	43	25.58%	194	199	-2.51%	985	1047	-5.92%
Preliminary Part 1 Crime Totals:		57	50	14.00%	216	219	-1.37%	1091	1172	-6.91%
Current 7 Day Period:		6/9/2019 - 6/15/2019			Prior 7 Day Period:		6/2/2019 - 6/8/2019			
Current 28 Day Period:		5/19/2019 - 6/15/2019			Prior 28 Day Period:		4/21/2019 - 5/18/2019			
Current YTD Day Period:		1/1/2019 - 6/15/2019			Prior YTD Period:		1/1/2018 - 6/15/2018			

Prepared by SPD Crime Analysis Office - Monday, June 17, 2019

NOTE: SPD moved from UCR to the NIBRS reporting standard on 10/4/16 following the transition to a new RMS System. [Numbers on CompStat reports prior to this date should not be used as a comparison to those on this report.](#) Additional info on these reporting standards can be found on the FBI website: <https://ucr.fbi.gov/nibrs-overview>

This chart represents Preliminary counts of selected crime categories from Police Case Reports. Full statistical analysis to determine the confidence level of this data has not been performed. The % change columns on the preliminary counts differ from the percentage change on the NIBRS crime report, sometimes significantly. The CompStat report is designed for operational use and includes only selected NIBRS categories and coding less complex than full NIBRS rules. Official statistics for these and other NIBRS categories can be found on WASPC & FBI websites once available.





City of Spokane
Northeast District (P4)
Selected Crime Codes
2019-06-09 to 2019-06-15
Prepared By:
Crime Analysis Unit
Spokane Police Department

Legend

Criminal Homicide	Rape	Robbery Commercial	Robbery Person	Aggravated Assault	Burglary Residential	Burglary Garage	Burglary Commercial	Vehicle Prowling	Vehicle Theft	Arson
-------------------	------	--------------------	----------------	--------------------	----------------------	-----------------	---------------------	------------------	---------------	-------

*Cases Represent LERMS Crime Codes
 Points may indicate multiple events
 Note: Veh Prowl is only Larceny displayed*

0 0.2 0.4 0.8 Miles

THIS IS NOT A LEGAL DOCUMENT:
 The information shown on this map is compiled from various sources and is subject to constant revision. Information shown on this map should not be used to determine the location of facilities in relationship to property lines, section lines, streets, etc.

For Additional Information on Incidents pertaining to an Area, Trend, or Pattern Contact Information Analysis

Sunday - Saturday

6/9/2019 TO 6/15/2019

NE - Northeast District (P4)



<u>A/C</u>	<u>Offense Statute</u>	<u>Address</u>	<u>Reported Date</u>	<u>Dist</u>
<u>SPB4BE</u>				
C	ASSAULT 2D	N LEE ST / E WELLESLEY AVE	6/12/2019	P4
C	BURGLARY 2D GARAGE	2000 E DALTON AVE	6/9/2019	P4
C	THEFT 2D ALL OTHER	3900 N MARKET ST	6/12/2019	P4
C	THEFT 2D FROM MOTOR VEHICLE	1600 E LONGFELLOW AVE	6/10/2019	P4
C	THEFT 2D FROM MOTOR VEHICLE	2300 E HEROY AVE	6/11/2019	P4
C	THEFT 3D ALL OTHER	1900 E LIBERTY AVE	6/9/2019	P4
C	THEFT 3D FROM BUILDING	2200 E RICH AVE	6/11/2019	P4
C	THEFT 3D SHOPLIFTING	3900 N MARKET ST	6/10/2019	P4
C	THEFT OF MOTOR VEHICLE	1600 E GORDON AVE	6/12/2019	P4
<u>SPB4HI</u>				
A	BURGLARY 2D FENCED AREA	3700 E EVERETT AVE	6/13/2019	P4
C	RESIDENTIAL BURGLARY	6500 N ALTAMONT ST	6/9/2019	P4
A	RESIDENTIAL BURGLARY	3000 E HOFFMAN AVE	6/13/2019	P4
C	TAKING MOTOR VEHICLE WITHOUT PERMISSION 1D	6500 N ALTAMONT ST	6/9/2019	P4
C	THEFT 2D FROM BUILDING	4100 N MARKET ST	6/11/2019	P4
C	THEFT 2D FROM BUILDING	5300 N LACEY ST	6/13/2019	P4
C	THEFT 2D FROM MOTOR VEHICLE	3000 E BROAD AVE	6/14/2019	P4
C	THEFT 3D ALL OTHER	4800 N SMITH ST	6/13/2019	P4
C	THEFT 3D FROM BUILDING	3000 E HOFFMAN AVE	6/11/2019	P4
C	THEFT 3D FROM MOTOR VEHICLE	3600 N THOR ST	6/12/2019	P4
C	THEFT 3D FROM MOTOR VEHICLE	4700 N LACEY ST	6/12/2019	P4
C	THEFT 3D FROM MOTOR VEHICLE	5700 N HAVEN ST	6/14/2019	P4
A	THEFT 3D VEHICLE PARTS AND ACCESSORIES	6100 N JULIA ST	6/9/2019	P4
C	THEFT 3D VEHICLE PARTS AND ACCESSORIES	4700 N LACEY ST	6/12/2019	P4
A	THEFT OF MOTOR VEHICLE	3000 E HOFFMAN AVE	6/11/2019	P4
A	THEFT OF MOTOR VEHICLE	3700 E EVERETT AVE	6/13/2019	P4
<u>SPB4LO</u>				
C	ASSAULT 2D	1400 N HAMILTON ST	6/15/2019	P2
C	BURGLARY 2D COMMERCIAL	100 E NORA AVE	6/12/2019	P3
C	RAPE 3D		6/9/2019	P4
C	RESIDENTIAL BURGLARY	900 E AUGUSTA AVE	6/13/2019	P4
A	RESIDENTIAL BURGLARY	200 E ERMINA AVE	6/13/2019	P2
C	RESIDENTIAL BURGLARY	2400 N STANDARD ST	6/15/2019	P4
C	THEFT 2D ALL OTHER	600 E MONTGOMERY AVE	6/10/2019	P4
C	THEFT 2D ALL OTHER	900 E MISSION AVE	6/12/2019	P4
C	THEFT 2D ALL OTHER	900 E MISSION AVE	6/12/2019	P4
C	THEFT 2D ALL OTHER	2000 N CINCINNATI ST	6/13/2019	P4

A/C	Offense Statute	Address	Reported Date	Dist
C	THEFT 2D ALL OTHER	E SHARP AVE / N RUBY ST	6/15/2019	P4
C	THEFT 2D FROM BUILDING	800 N DIVISION ST	6/9/2019	P4
C	THEFT 2D FROM BUILDING	800 N DIVISION ST	6/12/2019	P4
C	THEFT 2D FROM BUILDING	700 N DIVISION ST	6/15/2019	P4
C	THEFT 2D FROM MOTOR VEHICLE	700 N DIVISION ST	6/14/2019	P4
C	THEFT 3D ALL OTHER	2700 N MADELIA ST	6/9/2019	P4
C	THEFT 3D ALL OTHER	N HAMILTON ST / E TRENT AVE	6/11/2019	P4
C	THEFT 3D ALL OTHER	300 E INDIANA AVE	6/13/2019	P4
C	THEFT 3D FROM MOTOR VEHICLE	1000 E DESMET AVE	6/10/2019	P4
C	THEFT 3D FROM MOTOR VEHICLE	700 E INDIANA AVE	6/10/2019	P4
C	THEFT 3D FROM MOTOR VEHICLE	1000 E SHARP AVE	6/10/2019	P4
C	THEFT 3D FROM MOTOR VEHICLE	400 E ERMINA AVE	6/11/2019	P4
C	THEFT 3D FROM MOTOR VEHICLE	1000 E BALDWIN AVE	6/11/2019	P4
C	THEFT 3D SHOPLIFTING	1500 E ILLINOIS AVE	6/9/2019	P4
C	THEFT 3D SHOPLIFTING	1900 N HAMILTON ST	6/12/2019	P4
C	THEFT 3D VEHICLE PARTS AND ACCESSORIES	1000 E ERMINA AVE	6/9/2019	P4
C	THEFT 3D VEHICLE PARTS AND ACCESSORIES	1000 E BALDWIN AVE	6/11/2019	P4
C	THEFT 3D VEHICLE PARTS AND ACCESSORIES	2000 N CINCINNATI ST	6/13/2019	P4
C	THEFT OF MOTOR VEHICLE	900 E AUGUSTA AVE	6/14/2019	P4

SPB4MI

C	BURGLARY 2D GARAGE	3300 E JACKSON AVE	6/9/2019	P4
C	BURGLARY 2D GARAGE	3700 E FREDERICK AVE	6/12/2019	P4
C	THEFT 3D VEHICLE PARTS AND ACCESSORIES	N RALPH ST / E JACKSON AVE	6/15/2019	P4

SPOKANE POLICE DEPARTMENT



SOUTH **Police Service Area**

PSA Commander

Captain Tracie Meidl

South Central District (P5)

Southeast District (P6)

Southwest District (P7)



POLICE SUMMARY - Ending: Saturday, June 15, 2019

SOUTH PRECINCT (P5, P6, and P7)



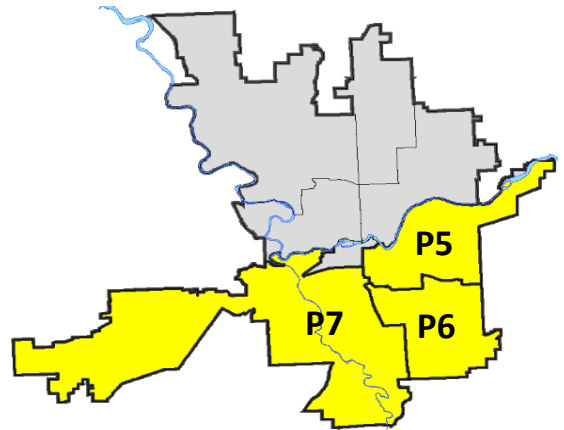
Preliminary IBR Counts

NIBRS Categories (Part 1 Selected)		7 Day Comparison			28 Day Comparison			YTD Comparison		
		Current	Prior	Percent	Current	Prior	Percent	Current	Prior	Percent
Violent	Criminal Homicide	0	0		0	1	-100.00%	2	1	100.00%
	Rape	0	2	-100.00%	4	3	33.33%	26	44	-40.91%
	Robbery - Commercial	0	0		0	1	-100.00%	3	5	-40.00%
	Robbery - Person	3	1	200.00%	9	6	50.00%	34	24	41.67%
	Aggravated Assault - Non DV	2	5	-60.00%	16	13	23.08%	79	71	11.27%
	Aggravated Assault - DV	4	3	33.33%	12	5	140.00%	54	58	-6.90%
Violent Total:		9	11	-18.18%	41	29	41.38%	198	203	-2.46%
Property	Burglary - Residential	1	4	-75.00%	21	11	90.91%	118	172	-31.40%
	Burglary Garage	4	4	0.00%	17	15	13.33%	82	70	17.14%
	Burglary Commercial	3	4	-25.00%	14	12	16.67%	76	54	40.74%
	Larceny	43	70	-38.57%	254	248	2.42%	1286	1401	-8.21%
	Vehicle Theft	4	10	-60.00%	26	28	-7.14%	153	237	-35.44%
	Arson	0	0		1	1	0.00%	6	5	20.00%
Property Total:		55	92	-40.22%	333	315	5.71%	1721	1939	-11.24%
Preliminary Part 1 Crime Totals:		64	103	-37.86%	374	344	8.72%	1919	2142	-10.41%
Current 7 Day Period:		6/9/2019 - 6/15/2019			Prior 7 Day Period:		6/2/2019 - 6/8/2019			
Current 28 Day Period:		5/19/2019 - 6/15/2019			Prior 28 Day Period:		4/21/2019 - 5/18/2019			
Current YTD Day Period:		1/1/2019 - 6/15/2019			Prior YTD Period:		1/1/2018 - 6/15/2018			

Prepared by SPD Crime Analysis Office - Monday, June 17, 2019

NOTE: SPD moved from UCR to the NIBRS reporting standard on 10/4/16 following the transition to a new RMS System. [Numbers on CompStat reports prior to this date should not be used as a comparison to those on this report.](#) Additional info on these reporting standards can be found on the FBI website: <https://ucr.fbi.gov/nibrs-overview>

This chart represents Preliminary counts of selected crime categories from Police Case Reports. Full statistical analysis to determine the confidence level of this data has not been performed. The % change columns on the preliminary counts differ from the percentage change on the NIBRS crime report, sometimes significantly. The CompStat report is designed for operational use and includes only selected NIBRS categories and coding less complex than full NIBRS rules. Official statistics for these and other NIBRS categories can be found on WASPC & FBI websites once available.



POLICE SUMMARY - Ending: Saturday, June 15, 2019



SE - South Central District (P5)

Preliminary IBR Counts


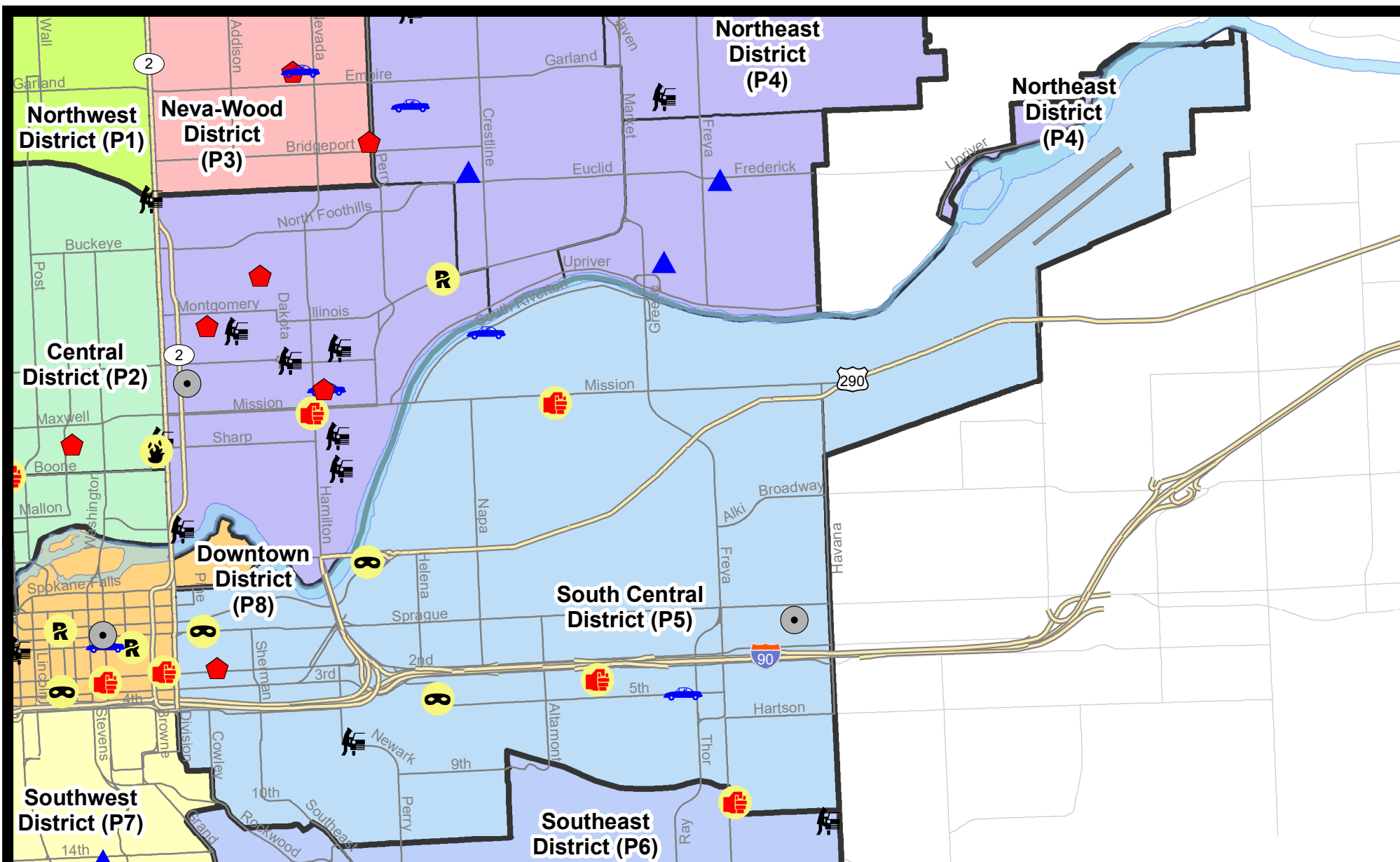
NIBRS Categories (Part 1 Selected)		7 Day Comparison			28 Day Comparison			YTD Comparison		
		Current	Prior	Percent	Current	Prior	Percent	Current	Prior	Percent
Violent	Criminal Homicide	0	0		0	1	-100.00%	2	1	100.00%
	Rape	0	1	-100.00%	2	0		9	20	-55.00%
	Robbery - Commercial	0	0		0	1	-100.00%	2	3	-33.33%
	Robbery - Person	3	1	200.00%	7	4	75.00%	20	9	122.22%
	Aggravated Assault - Non DV	1	2	-50.00%	8	8	0.00%	36	31	16.13%
	Aggravated Assault - DV	2	1	100.00%	6	2	200.00%	24	25	-4.00%
Violent Total:		6	5	20.00%	23	16	43.75%	93	89	4.49%
Property	Burglary - Residential	1	2	-50.00%	7	3	133.33%	31	64	-51.56%
	Burglary Garage	0	1	-100.00%	2	2	0.00%	15	23	-34.78%
	Burglary Commercial	1	3	-66.67%	8	11	-27.27%	42	35	20.00%
	Larceny	10	29	-65.52%	89	93	-4.30%	475	544	-12.68%
	Vehicle Theft	2	4	-50.00%	14	7	100.00%	69	95	-27.37%
	Arson	0	0		0	1	-100.00%	4	2	100.00%
Property Total:		14	39	-64.10%	120	117	2.56%	636	763	-16.64%
Preliminary Part 1 Crime Totals:		20	44	-54.55%	143	133	7.52%	729	852	-14.44%
Current 7 Day Period:		6/9/2019 - 6/15/2019			Prior 7 Day Period:		6/2/2019 - 6/8/2019			
Current 28 Day Period:		5/19/2019 - 6/15/2019			Prior 28 Day Period:		4/21/2019 - 5/18/2019			
Current YTD Day Period:		1/1/2019 - 6/15/2019			Prior YTD Period:		1/1/2018 - 6/15/2018			

Prepared by SPD Crime Analysis Office - Monday, June 17, 2019

NOTE: SPD moved from UCR to the NIBRS reporting standard on 10/4/16 following the transition to a new RMS System. [Numbers on CompStat reports prior to this date should not be used as a comparison to those on this report.](#) Additional info on these reporting standards can be found on the FBI website: <https://ucr.fbi.gov/nibrs-overview>

This chart represents Preliminary counts of selected crime categories from Police Case Reports. Full statistical analysis to determine the confidence level of this data has not been performed. The % change columns on the preliminary counts differ from the percentage change on the NIBRS crime report, sometimes significantly. The CompStat report is designed for operational use and includes only selected NIBRS categories and coding less complex than full NIBRS rules. Official statistics for these and other NIBRS categories can be found on WASPC & FBI websites once available.





City of Spokane
South Central District (P5)
Selected
Crime Types
2019-06-09 to 2019-06-15

Prepared By:
Crime Analysis Unit
Spokane Police Department

Legend

NIBRS Events



Criminal Homicide



Rape



Robbery Commercial



Robbery Person



Aggravated Assault



Burglary Residential



Burglary Garage



Burglary Commercial



Vehicle Prowling



Vehicle Theft



Arson

Cases Represent LERMS Crime Codes

Points may indicate multiple events

Note: Veh Prowl is only Larceny category displayed



For Additional Information on Incidents
 pertaining to an Area, Trend, or Pattern
 Contact Information Analysis

0 0.2 0.4 0.6 0.8 1 Miles



THIS IS NOT A LEGAL DOCUMENT:
 The information shown on this map is compiled
 from various sources and is subject to constant
 revision. Information shown on this map should
 not be used to determine the location of facilities
 in relationship to property lines, section lines,
 streets, etc.

Sunday - Saturday

6/9/2019 TO 6/15/2019

SE - South Central District (P5)



<u>A/C</u>	<u>Offense Statute</u>	<u>Address</u>	<u>Reported Date</u>	<u>Dist</u>
<u>SPC5EC</u>				
C	ASSAULT 1D	2700 E 4TH AVE	6/12/2019	P6
C	ASSAULT OF A CHILD 3D WEAPON OR NEGLIGENT INJURY	3600 E 12TH AVE	6/15/2019	P6
C	BURGLARY 2D COMMERCIAL	4100 E SPRAGUE AVE	6/14/2019	P6
C	MAIL THEFT	600 S RICHARD ALLEN CT	6/15/2019	P5
C	RESIDENTIAL BURGLARY	200 E 2ND AVE	6/13/2019	P6
C	ROBBERY 1D CARJACKING	300 S PITTSBURG ST	6/14/2019	P4
C	ROBBERY 1D PERSON	N COWLEY ST / E SPRAGUE AVE	6/10/2019	P8
C	ROBBERY 1D PERSON	1200 E TRENT AVE	6/11/2019	P5
C	THEFT 2D FROM BUILDING	400 S THOR ST	6/9/2019	P5
C	THEFT 2D FROM BUILDING	4100 E SPRAGUE AVE	6/14/2019	P6
C	THEFT 3D ALL OTHER	100 S DIVISION ST	6/10/2019	P5
C	THEFT 3D ALL OTHER	2100 E 6TH AVE	6/10/2019	P5
C	THEFT 3D ALL OTHER	200 S HATCH ST	6/11/2019	P5
C	THEFT 3D FROM BUILDING	2700 E 4TH AVE	6/12/2019	P5
C	THEFT 3D FROM MOTOR VEHICLE	600 S RICHARD ALLEN CT	6/9/2019	P5
C	THEFT OF MOTOR VEHICLE	E 5TH AVE / S RALPH ST	6/14/2019	P5
<u>SPC5GP</u>				
C	ASSAULT 2D	2500 E SINTO AVE	6/9/2019	P6
C	THEFT 3D ALL OTHER	2200 E DESMET AVE	6/12/2019	P5
C	THEFT 3D VEHICLE PARTS AND ACCESSORIES	4900 E TRENT AVE	6/13/2019	P5
C	THEFT OF MOTOR VEHICLE	2000 E SOUTH RIVERTON AVE	6/12/2019	P6

POLICE SUMMARY - Ending: Saturday, June 15, 2019



SE - Southeast District (P6)

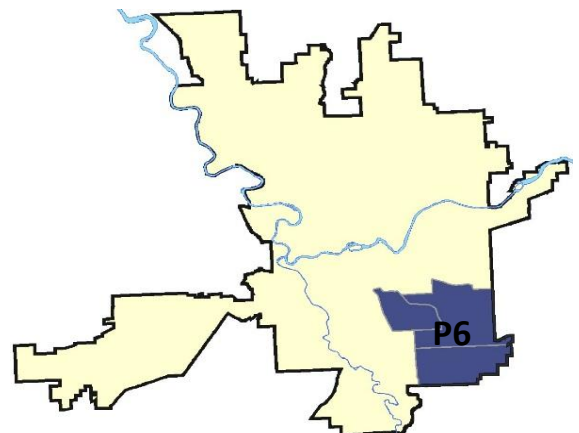
Preliminary IBR Counts

NIBRS Categories (Part 1 Selected)		7 Day Comparison			28 Day Comparison			YTD Comparison		
		Current	Prior	Percent	Current	Prior	Percent	Current	Prior	Percent
Violent	Criminal Homicide	0	0		0	0		0	0	
	Rape	0	0		1	0		5	9	-44.44%
	Robbery - Commercial	0	0		0	0		1	1	0.00%
	Robbery - Person	0	0		2	1	100.00%	6	3	100.00%
	Aggravated Assault - Non DV	0	0		0	1	-100.00%	11	16	-31.25%
	Aggravated Assault - DV	0	1	-100.00%	2	1	100.00%	11	15	-26.67%
Violent Total:		0	1	-100.00%	5	3	66.67%	34	44	-22.73%
Property	Burglary - Residential	0	2	-100.00%	9	1	800.00%	26	45	-42.22%
	Burglary Garage	2	2	0.00%	7	5	40.00%	29	12	141.67%
	Burglary Commercial	0	0		0	1	-100.00%	5	6	-16.67%
	Larceny	18	18	0.00%	59	59	0.00%	277	328	-15.55%
	Vehicle Theft	1	4	-75.00%	6	11	-45.45%	35	39	-10.26%
	Arson	0	0		0	0		1	1	0.00%
Property Total:		21	26	-19.23%	81	77	5.19%	373	431	-13.46%
Preliminary Part 1 Crime Totals:		21	27	-22.22%	86	80	7.50%	407	475	-14.32%
Current 7 Day Period:		6/9/2019 - 6/15/2019			Prior 7 Day Period:		6/2/2019 - 6/8/2019			
Current 28 Day Period:		5/19/2019 - 6/15/2019			Prior 28 Day Period:		4/21/2019 - 5/18/2019			
Current YTD Day Period:		1/1/2019 - 6/15/2019			Prior YTD Period:		1/1/2018 - 6/15/2018			

Prepared by SPD Crime Analysis Office - Monday, June 17, 2019

NOTE: SPD moved from UCR to the NIBRS reporting standard on 10/4/16 following the transition to a new RMS System. [Numbers on CompStat reports prior to this date should not be used as a comparison to those on this report.](#) Additional info on these reporting standards can be found on the FBI website: <https://ucr.fbi.gov/nibrs-overview>

This chart represents Preliminary counts of selected crime categories from Police Case Reports. Full statistical analysis to determine the confidence level of this data has not been performed. The % change columns on the preliminary counts differ from the percentage change on the NIBRS crime report, sometimes significantly. The CompStat report is designed for operational use and includes only selected NIBRS categories and coding less complex than full NIBRS rules. Official statistics for these and other NIBRS categories can be found on WASPC & FBI websites once available.



Sunday - Saturday

SE - Southeast District (P6)

6/9/2019 TO 6/15/2019



<u>A/C</u>	<u>Offense Statute</u>	<u>Address</u>	<u>Reported Date</u>	<u>Dist</u>
<u>SPC6LH</u>				
C	THEFT 2D FROM BUILDING	2600 E 29TH AVE	6/9/2019	P6
C	THEFT 2D FROM BUILDING	3100 S REGAL ST	6/14/2019	P6
C	THEFT 2D FROM MOTOR VEHICLE	3100 E 33RD AVE	6/10/2019	P6
C	THEFT 2D FROM MOTOR VEHICLE	2800 E 32ND AVE	6/11/2019	P6
C	THEFT 3D FROM BUILDING	2900 E 29TH AVE	6/10/2019	P6
C	THEFT 3D FROM MOTOR VEHICLE	3700 E 33RD AVE	6/9/2019	P6
C	THEFT 3D FROM MOTOR VEHICLE	3500 E 33RD AVE	6/9/2019	P6
C	THEFT 3D FROM MOTOR VEHICLE	4200 E 14TH AVE	6/12/2019	P6
C	THEFT 3D FROM MOTOR VEHICLE	3100 S REGAL ST	6/14/2019	P6
C	THEFT OF MOTOR VEHICLE	3100 S MT VERNON ST	6/12/2019	P6
<u>SPC6RW</u>				
C	THEFT 3D FROM BUILDING	2200 E 29TH AVE	6/10/2019	P6
C	THEFT 3D FROM MOTOR VEHICLE	1000 E 27TH AVE	6/13/2019	P6
C	THEFT 3D FROM MOTOR VEHICLE	300 E 19TH AVE	6/14/2019	P6
<u>SPC6SG</u>				
C	BURGLARY 2D GARAGE	5000 S REGAL ST	6/12/2019	P6
C	BURGLARY 2D GARAGE	1500 E THURSTON AVE	6/14/2019	P6
C	THEFT 2D FROM BUILDING	5100 S PALOUSE HWY	6/10/2019	P5
C	THEFT 2D FROM BUILDING	3300 E 44TH AVE	6/12/2019	P6
C	THEFT 3D ALL OTHER	2600 E THURSTON AVE	6/10/2019	P6
C	THEFT 3D CITY FROM BUILDING	4900 S REGAL ST	6/10/2019	P6
C	THEFT 3D FROM BUILDING	5000 S REGAL ST	6/15/2019	P6
C	THEFT 3D FROM MOTOR VEHICLE	1500 E THURSTON AVE	6/14/2019	P6

POLICE SUMMARY - Ending: Saturday, June 15, 2019



SW - Southwest District (P7)

Preliminary IBR Counts

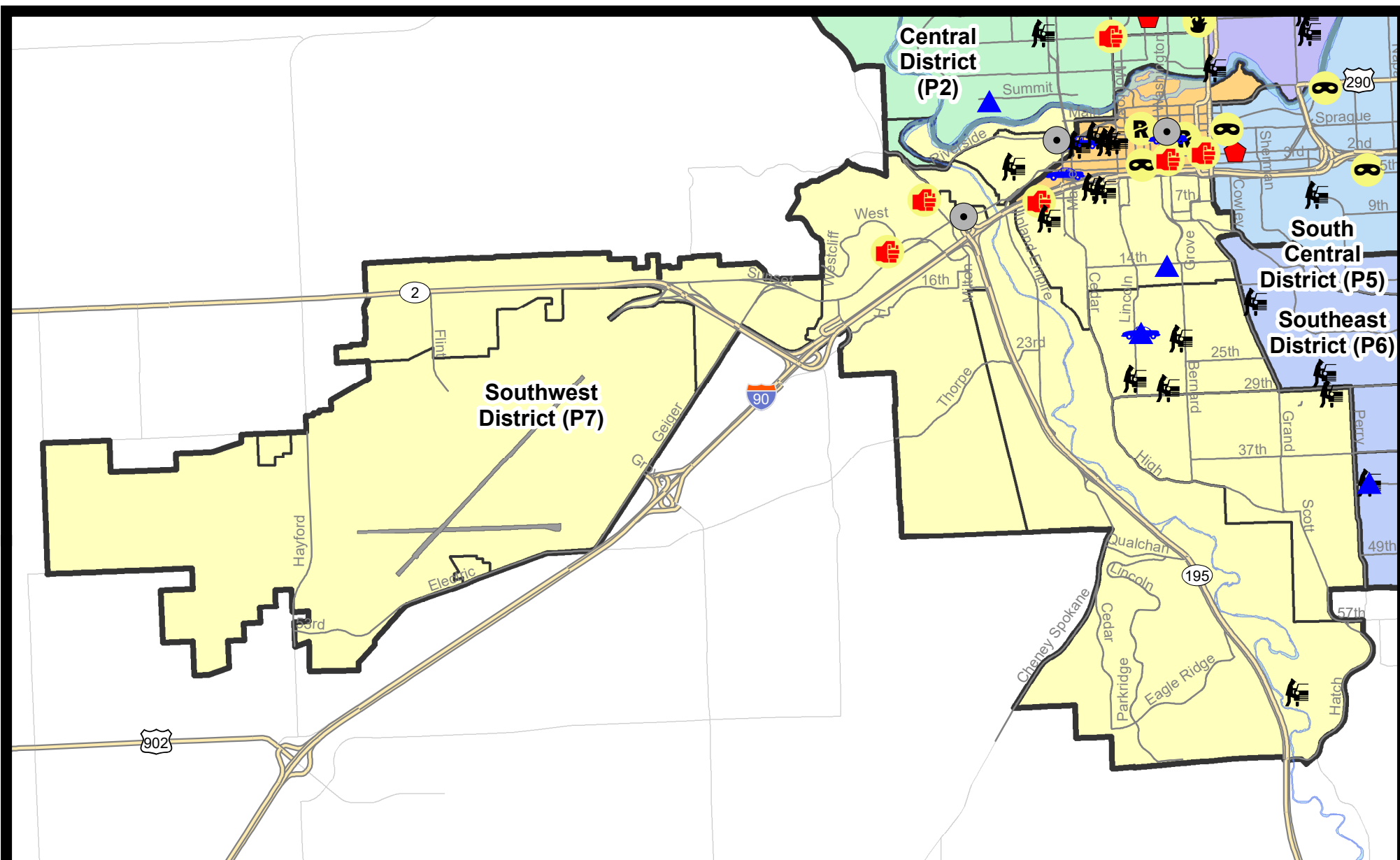
NIBRS Categories (Part 1 Selected)		7 Day Comparison			28 Day Comparison			YTD Comparison		
		Current	Prior	Percent	Current	Prior	Percent	Current	Prior	Percent
Violent	Criminal Homicide	0	0		0	0		0	0	
	Rape	0	1	-100.00%	1	3	-66.67%	12	15	-20.00%
	Robbery - Commercial	0	0		0	0		0	1	-100.00%
	Robbery - Person	0	0		0	1	-100.00%	8	12	-33.33%
	Aggravated Assault - Non DV	1	3	-66.67%	8	4	100.00%	32	24	33.33%
	Aggravated Assault - DV	2	1	100.00%	4	2	100.00%	19	18	5.56%
Violent Total:		3	5	-40.00%	13	10	30.00%	71	70	1.43%
Property	Burglary - Residential	0	0		5	7	-28.57%	61	63	-3.17%
	Burglary Garage	2	1	100.00%	8	8	0.00%	38	35	8.57%
	Burglary Commercial	2	1	100.00%	6	0		29	13	123.08%
	Larceny	15	23	-34.78%	106	96	10.42%	534	529	0.95%
	Vehicle Theft	1	2	-50.00%	6	10	-40.00%	49	103	-52.43%
	Arson	0	0		1	0		1	2	-50.00%
Property Total:		20	27	-25.93%	132	121	9.09%	712	745	-4.43%
Preliminary Part 1 Crime Totals:		23	32	-28.13%	145	131	10.69%	783	815	-3.93%
Current 7 Day Period:		6/9/2019 - 6/15/2019			Prior 7 Day Period:		6/2/2019 - 6/8/2019			
Current 28 Day Period:		5/19/2019 - 6/15/2019			Prior 28 Day Period:		4/21/2019 - 5/18/2019			
Current YTD Day Period:		1/1/2019 - 6/15/2019			Prior YTD Period:		1/1/2018 - 6/15/2018			

Prepared by SPD Crime Analysis Office - Monday, June 17, 2019

NOTE: SPD moved from UCR to the NIBRS reporting standard on 10/4/16 following the transition to a new RMS System. [Numbers on CompStat reports prior to this date should not be used as a comparison to those on this report.](#) Additional info on these reporting standards can be found on the FBI website: <https://ucr.fbi.gov/nibrs-overview>

This chart represents Preliminary counts of selected crime categories from Police Case Reports. Full statistical analysis to determine the confidence level of this data has not been performed. The % change columns on the preliminary counts differ from the percentage change on the NIBRS crime report, sometimes significantly. The CompStat report is designed for operational use and includes only selected NIBRS categories and coding less complex than full NIBRS rules. Official statistics for these and other NIBRS categories can be found on WASPC & FBI websites once available.





City of Spokane
Southwest District (P7)
Selected
Crime Types
2019-06-09 to 2019-06-15
 Prepared By:
 Crime Analysis Unit
 Spokane Police Department

Legend

NIBRS Events



Robbery Commercial

Robbery Person

Aggravated Assault

Burglary Residential

Burglary Garage

Burglary Commercial

Vehicle Prowling

Vehicle Theft

Arson

Cases Represent LERMS Crime Codes
 Points may indicate multiple events
 Note: Veh Prowl is only Larceny category displayed



For Additional Information on Incidents
 pertaining to an Area, Trend, or Pattern
 Contact Information Analysis

0 0.2 0.4 0.6 0.8 1 1.2 1.4 1.6 Miles



THIS IS NOT A LEGAL DOCUMENT:
 The information shown on this map is compiled
 from various sources and is subject to constant
 revision. Information shown on this map should
 not be used to determine the location of facilities
 in relationship to property lines, section lines,
 streets, etc.



Sunday - Saturday

SE - Southwest District (P7)

6/9/2019 TO 6/15/2019



<u>A/C</u>	<u>Offense Statute</u>	<u>Address</u>	<u>Reported Date</u>	<u>Dist</u>
<u>SPD7BA</u>				
C	BURGLARY 2D COMMERCIAL	1600 W RIVERSIDE AVE	6/13/2019	P7
C	THEFT 2D FROM MOTOR VEHICLE	2100 W 2ND AVE	6/14/2019	P7
C	THEFT 3D ALL OTHER	100 S COEUR D ALENE ST	6/10/2019	P7
<u>SPD7CH</u>				
C	BURGLARY 2D GARAGE	400 W 14TH AVE	6/10/2019	P7
C	HARASSMENT FELONY WEAPON INVOLVED	1800 W 6TH AVE	6/10/2019	P7
C	THEFT 2D FROM BUILDING	300 W 8TH AVE	6/13/2019	P7
C	THEFT 3D FROM MOTOR VEHICLE	1200 W 5TH AVE	6/10/2019	P7
C	THEFT 3D FROM MOTOR VEHICLE	1700 W 8TH AVE	6/11/2019	P7
A	THEFT 3D FROM MOTOR VEHICLE	1100 W 5TH AVE	6/11/2019	P7
<u>SPD7CS</u>				
C	THEFT 3D ALL OTHER	1300 E 40TH AVE	6/10/2019	P7
C	THEFT 3D FROM MOTOR VEHICLE	1100 E 30TH AVE	6/13/2019	P7
<u>SPD7LC</u>				
C	THEFT 2D FROM BUILDING	6700 S BAYMONT CT	6/10/2019	P7
C	THEFT 2D FROM MOTOR VEHICLE	6500 S HIGHLAND PARK DR	6/11/2019	P7
<u>SPD7MC</u>				
C	BURGLARY 2D GARAGE	800 W 21ST AVE	6/14/2019	P7
C	THEFT 3D CITY FROM BUILDING	800 W 21ST AVE	6/14/2019	P7
C	THEFT 3D FROM MOTOR VEHICLE	500 W 28TH AVE	6/9/2019	P7
C	THEFT 3D FROM MOTOR VEHICLE	400 W 22ND AVE	6/12/2019	P7
C	THEFT 3D FROM MOTOR VEHICLE	2600 S LINCOLN ST	6/13/2019	P7
C	THEFT OF MOTOR VEHICLE	800 W 21ST AVE	6/14/2019	P7
<u>SPD7WH</u>				
C	ASSAULT 2D	3500 W ROSAMOND AVE	6/11/2019	P7
C	ASSAULT 2D	3100 W 6TH AVE	6/15/2019	P7
C	BURGLARY 2D COMMERCIAL	2700 W SUNSET BLVD	6/9/2019	P7
<u>SPD7WP</u>				
C	THEFT 3D VEHICLE PARTS AND ACCESSORIES	11000 W MCFARLANE RD	6/11/2019	P7

SPOKANE POLICE DEPARTMENT

DOWNTOWN

Police Service Area



PSA Commander

Captain David Singley



POLICE SUMMARY - Ending: Saturday, June 15, 2019

DOWNTOWN PRECINCT (P8)



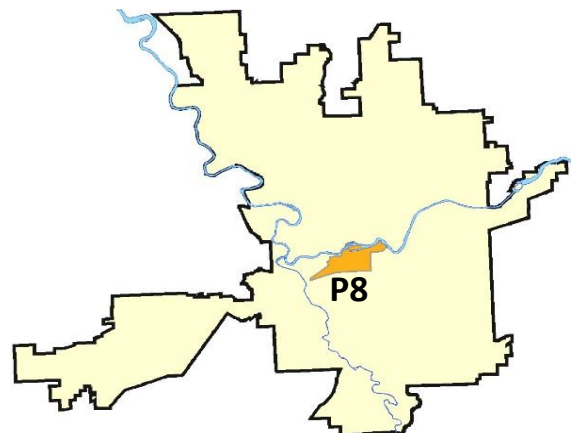
Preliminary IBR Counts

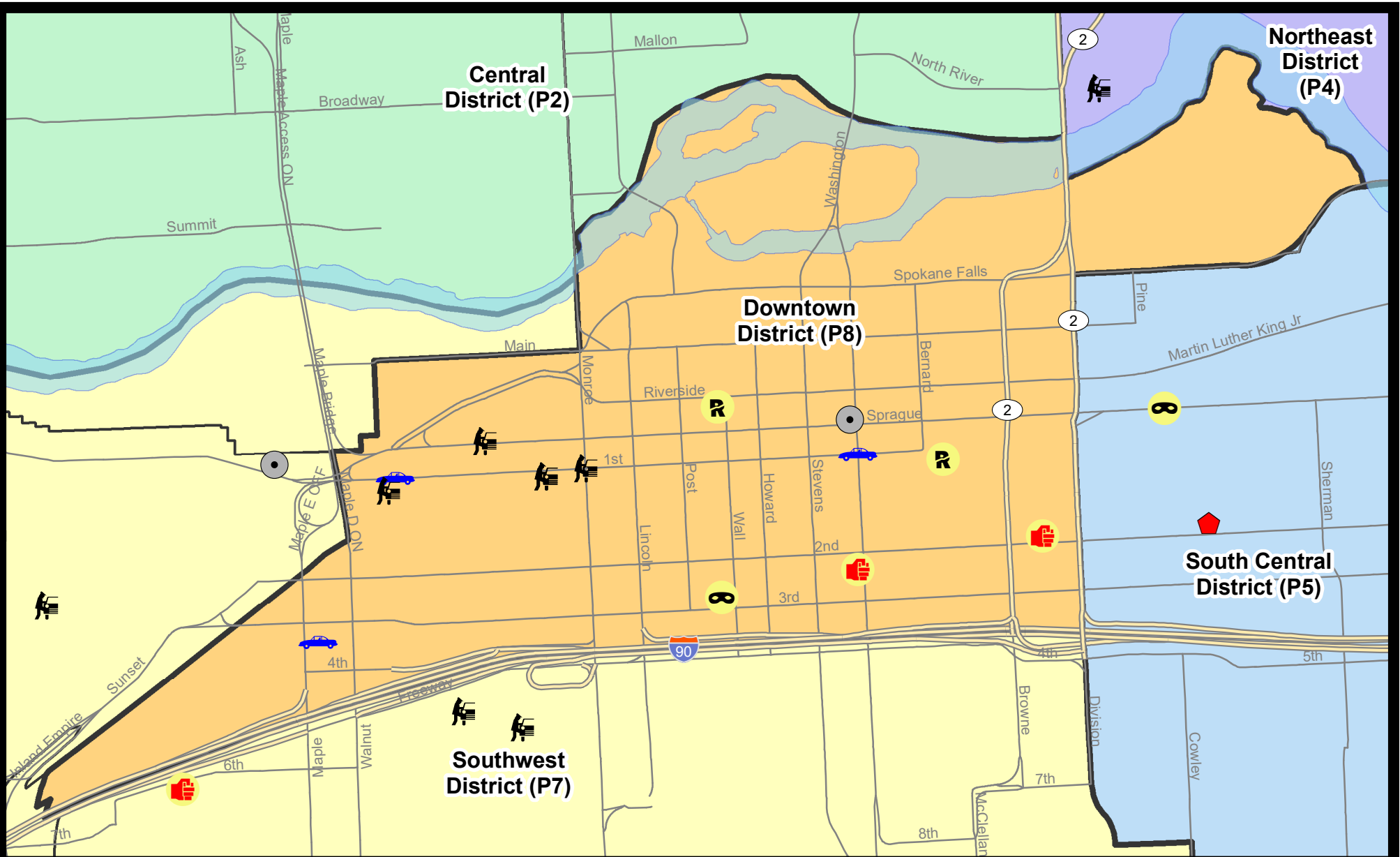
NIBRS Categories (Part 1 Selected)		7 Day Comparison			28 Day Comparison			YTD Comparison		
		Current	Prior	Percent	Current	Prior	Percent	Current	Prior	Percent
Violent	Criminal Homicide	0	0		0	0		0	0	
	Rape	2	0		4	4	0.00%	15	16	-6.25%
	Robbery - Commercial	0	0		0	0		1	3	-66.67%
	Robbery - Person	1	0		1	3	-66.67%	16	15	6.67%
	Aggravated Assault - Non DV	3	1	200.00%	11	12	-8.33%	50	66	-24.24%
	Aggravated Assault - DV	0	0		1	0		6	9	-33.33%
Violent Total:		6	1	500.00%	17	19	-10.53%	88	109	-19.27%
Property	Burglary - Residential	0	1	-100.00%	2	1	100.00%	9	13	-30.77%
	Burglary Garage	0	0		0	0		0	0	
	Burglary Commercial	1	3	-66.67%	6	6	0.00%	31	19	63.16%
	Larceny	21	20	5.00%	84	100	-16.00%	432	522	-17.24%
	Vehicle Theft	3	1	200.00%	6	8	-25.00%	30	37	-18.92%
	Arson	0	0		1	0		3	3	0.00%
Property Total:		25	25	0.00%	99	115	-13.91%	505	594	-14.98%
Preliminary Part 1 Crime Totals:		31	26	19.23%	116	134	-13.43%	593	703	-15.65%
Current 7 Day Period:		6/9/2019 - 6/15/2019			Prior 7 Day Period:		6/2/2019 - 6/8/2019			
Current 28 Day Period:		5/19/2019 - 6/15/2019			Prior 28 Day Period:		4/21/2019 - 5/18/2019			
Current YTD Day Period:		1/1/2019 - 6/15/2019			Prior YTD Period:		1/1/2018 - 6/15/2018			

Prepared by SPD Crime Analysis Office - Monday, June 17, 2019

NOTE: SPD moved from UCR to the NIBRS reporting standard on 10/4/16 following the transition to a new RMS System. [Numbers on CompStat reports prior to this date should not be used as a comparison to those on this report.](#) Additional info on these reporting standards can be found on the FBI website: <https://ucr.fbi.gov/nibrs-overview>

This chart represents Preliminary counts of selected crime categories from Police Case Reports. Full statistical analysis to determine the confidence level of this data has not been performed. The % change columns on the preliminary counts differ from the percentage change on the NIBRS crime report, sometimes significantly. The CompStat report is designed for operational use and includes only selected NIBRS categories and coding less complex than full NIBRS rules. Official statistics for these and other NIBRS categories can be found on WASPC & FBI websites once available.






City of Spokane
Downtown District (P8)
Selected
Crime Types
2019-06-09 to 2019-06-15

Prepared By:
Crime Analysis Unit
Spokane Police Department

Legend

NIBRS Events



Cases Represent LERMS Crime Codes
 Points may indicate multiple events
 Note: Veh Prowl is only Larceny category displayed



For Additional Information on Incidents
 pertaining to an Area, Trend, or Pattern
 Contact Information Analysis

0 0.2 Miles



THIS IS NOT A LEGAL DOCUMENT:
 The information shown on this map is compiled
 from various sources and is subject to constant
 revision. Information shown on this map should
 not be used to determine the location of facilities
 in relationship to property lines, section lines,
 streets, etc.



Sunday - Saturday

6/9/2019 TO 6/15/2019

SW - Downtown District (P8)



<u>A/C</u>	<u>Offense Statute</u>	<u>Address</u>	<u>Reported Date</u>	<u>Dist</u>
SPD8RS				
C	ASSAULT 2D	700 W RIVERSIDE AVE	6/9/2019	P8
C	ASSAULT 2D	0 W 2ND AVE	6/9/2019	P8
C	ASSAULT 4D WEAPON	200 S WASHINGTON ST	6/15/2019	P7
C	BURGLARY 2D COMMERCIAL	400 W SPRAGUE AVE	6/14/2019	P8
C	RAPE 1D		6/12/2019	P8
C	RAPE 2D		6/13/2019	P8
C	RETAIL THEFT WITH SPECIAL CIRCUMSTANCES 3D	100 N HOWARD ST	6/14/2019	P8
C	ROBBERY 1D PERSON	700 W 3RD AVE	6/14/2019	P8
C	THEFT 1D FROM BUILDING	0 S POST ST	6/10/2019	P8
C	THEFT 2D ALL OTHER	1100 W 3RD AVE	6/9/2019	P8
C	THEFT 2D ALL OTHER	900 W RIVERSIDE AVE	6/14/2019	P8
C	THEFT 2D ALL OTHER	0 W MAIN AVE	6/14/2019	P8
C	THEFT 2D ALL OTHER	800 W MAIN AVE	6/15/2019	P8
C	THEFT 2D ALL OTHER	500 N HOWARD ST	6/15/2019	P8
C	THEFT 2D FROM MOTOR VEHICLE	1000 W 1ST AVE	6/13/2019	P8
C	THEFT 3D ALL OTHER	1600 W 3RD AVE	6/12/2019	P8
C	THEFT 3D ALL OTHER	700 W MAIN AVE	6/13/2019	P8
C	THEFT 3D ALL OTHER	W 2ND AVE / S BROWNE ST	6/15/2019	P8
C	THEFT 3D CITY ALL OTHER	200 S POST ST	6/10/2019	P8
C	THEFT 3D CITY SHOPLIFTING	900 W 3RD AVE	6/9/2019	P8
C	THEFT 3D FROM BUILDING	400 W SPRAGUE AVE	6/13/2019	P8
C	THEFT 3D FROM BUILDING	0 W SPOKANE FALLS BLVD	6/15/2019	P8
C	THEFT 3D FROM MOTOR VEHICLE	100 S CEDAR ST	6/9/2019	P8
C	THEFT 3D FROM MOTOR VEHICLE	S MONROE ST / W 1ST AVE	6/12/2019	P8
C	THEFT 3D FROM MOTOR VEHICLE	1200 W SPRAGUE AVE	6/14/2019	P8
C	THEFT 3D FROM MOTOR VEHICLE	1000 W 1ST AVE	6/14/2019	P8
C	THEFT 3D SHOPLIFTING	700 W MAIN AVE	6/10/2019	P8
C	THEFT 3D SHOPLIFTING	100 N HOWARD ST	6/12/2019	P8
C	THEFT OF MOTOR VEHICLE	S WASHINGTON ST / W 1ST AVE	6/9/2019	P8
C	THEFT OF MOTOR VEHICLE	1500 W 3RD AVE	6/12/2019	P8
C	THEFT OF MOTOR VEHICLE	W 1ST AVE / S CEDAR ST	6/13/2019	P8

POLICE SUMMARY - Ending: Saturday, June 15, 2019



Other Jurisdiction or Unk District

Preliminary IBR Counts

NIBRS Categories (Part 1 Selected)		7 Day Comparison			28 Day Comparison			YTD Comparison		
		Current	Prior	Percent	Current	Prior	Percent	Current	Prior	Percent
Violent	Criminal Homicide	0	0		0	0		0	0	
	Rape	0	0		1	0		5	5	0.00%
	Robbery - Commercial	0	0		0	0		0	0	
	Robbery - Person	0	0		0	0		0	0	
	Aggravated Assault - Non DV	0	0		0	0		3	0	
	Aggravated Assault - DV	0	0		0	0		2	1	100.00%
Violent Total:		0	0		1	0		10	6	66.67%
Property	Burglary - Residential	0	0		0	0		1	0	
	Burglary Garage	0	0		0	0		0	0	
	Burglary Commercial	0	0		0	0		1	2	-50.00%
	Larceny	0	2	-100.00%	3	1	200.00%	11	11	0.00%
	Vehicle Theft	0	0		1	0		3	5	-40.00%
	Arson	0	0		0	0		0	0	
Property Total:		0	2	-100.00%	4	1	300.00%	16	18	-11.11%
Preliminary Part 1 Crime Totals:		0	2	-100.00%	5	1	400.00%	26	24	8.33%
Current 7 Day Period:		6/9/2019 - 6/15/2019			Prior 7 Day Period:		6/2/2019 - 6/8/2019			
Current 28 Day Period:		5/19/2019 - 6/15/2019			Prior 28 Day Period:		4/21/2019 - 5/18/2019			
Current YTD Day Period:		1/1/2019 - 6/15/2019			Prior YTD Period:		1/1/2018 - 6/15/2018			

Prepared by SPD Crime Analysis Office - Monday, June 17, 2019

NOTE: SPD moved from UCR to the NIBRS reporting standard on 10/4/16 following the transition to a new RMS System. [Numbers on CompStat reports prior to this date should not be used as a comparison to those on this report.](#) Additional info on these reporting standards can be found on the FBI website: <https://ucr.fbi.gov/nibrs-overview>

This chart represents Preliminary counts of selected crime categories from Police Case Reports. Full statistical analysis to determine the confidence level of this data has not been performed. The % change columns on the preliminary counts differ from the percentage change on the NIBRS crime report, sometimes significantly. The CompStat report is designed for operational use and includes only selected NIBRS categories and coding less complex than full NIBRS rules. Official statistics for these and other NIBRS categories can be found on WASPC & FBI websites once available.

Sunday - Saturday

6/9/2019 TO 6/15/2019

Other Jurisdiction/Unk District



A/C **Offense Statute**

Address

Reported Date

Dist

#Type!

#Typ