

SPOKANE POLICE DEPARTMENT

PRELIMINARY CITYWIDE **IBR** CRIME REPORT



Preliminary IBR Counts

CHIEF OF POLICE

Craig Meidl

Period Ending: Saturday, June 1, 2019

NIBRS Categories (Part 1 Selected)		7 Day Comparison			28 Day Comparison			YTD Comparison		
		Current	Prior	Percent	Current	Prior	Percent	Current	Prior	Percent
Violent	Criminal Homicide	0	0		0	1	-100.00%	2	3	-33.33%
	Rape	7	4	75.00%	19	22	-13.64%	111	135	-17.78%
	Robbery - Commercial	3	0		6	10	-40.00%	37	30	23.33%
	Robbery - Person	6	5	20.00%	19	8	137.50%	81	77	5.19%
	Aggravated Assault - Non DV	8	15	-46.67%	54	51	5.88%	245	277	-11.55%
	Aggravated Assault - DV	9	8	12.50%	29	27	7.41%	144	185	-22.16%
Violent Total:		33	32	3.13%	127	119	6.72%	620	707	-12.31%
Property	Burglary - Residential	15	23	-34.78%	70	61	14.75%	348	429	-18.88%
	Burglary Garage	14	11	27.27%	55	44	25.00%	234	225	4.00%
	Burglary Commercial	6	8	-25.00%	34	33	3.03%	177	152	16.45%
	Larceny	255	214	19.16%	942	887	6.20%	4304	4974	-13.47%
	Vehicle Theft	28	21	33.33%	115	93	23.66%	547	711	-23.07%
	Arson	2	0		3	6	-50.00%	19	19	0.00%
Property Total:		320	277	15.52%	1219	1124	8.45%	5629	6510	-13.53%
Preliminary Part 1 Crime Totals:		353	309	14.24%	1346	1243	8.29%	6249	7217	-13.41%
Current 7 Day Period:		5/26/2019 - 6/1/2019			Prior 7 Day Period:		5/19/2019 - 5/25/2019			
Current 28 Day Period:		5/5/2019 - 6/1/2019			Prior 28 Day Period:		4/7/2019 - 5/4/2019			
Current YTD Day Period:		1/1/2019 - 6/1/2019			Prior YTD Period:		1/1/2018 - 6/1/2018			

Prepared by SPD Crime Analysis Office - Monday, June 3, 2019

NOTE: SPD moved from UCR to the NIBRS reporting standard on 10/4/16 following the transition to a new RMS System. [Numbers on CompStat reports prior to this date should not be used as a comparison to those on this report.](#) Additional info on these reporting standards can be found on the FBI website: <https://ucr.fbi.gov/nibrs-overview>

This chart represents Preliminary counts of selected crime categories from Police Case Reports. Full statistical analysis to determine the confidence level of this data has not been performed. The % change columns on the preliminary counts differ from the percentage change on the NIBRS crime report, sometimes significantly. The CompStat report is designed for operational use and includes only selected NIBRS categories and coding less complex than full NIBRS rules. Official statistics for these and other NIBRS categories can be found on WASPC & FBI websites once available.



SPOKANE POLICE DEPARTMENT



NORTH Police Service Area

PSA Commander

Captain Mark Griffiths

Northwest District (P1)

Central District (P2)

Neva-Wood District (P3)

Northeast District (P4)



POLICE SUMMARY - Ending: Saturday, June 1, 2019

NORTH PRECINCT (P1, P2, P3, and P4)



Preliminary IBR Counts

NIBRS Categories (Part 1 Selected)		7 Day Comparison			28 Day Comparison			YTD Comparison		
		Current	Prior	Percent	Current	Prior	Percent	Current	Prior	Percent
Violent	Criminal Homicide	0	0		0	0		0	2	-100.00%
	Rape	3	3	0.00%	12	12	0.00%	69	77	-10.39%
	Robbery - Commercial	3	0		6	8	-25.00%	33	22	50.00%
	Robbery - Person	4	2	100.00%	7	5	40.00%	36	44	-18.18%
	Aggravated Assault - Non DV	3	4	-25.00%	27	23	17.39%	124	151	-17.88%
	Aggravated Assault - DV	6	5	20.00%	20	19	5.26%	89	125	-28.80%
Violent Total:		19	14	35.71%	72	67	7.46%	351	421	-16.63%
Property	Burglary - Residential	7	15	-53.33%	48	45	6.67%	227	254	-10.63%
	Burglary Garage	9	7	28.57%	38	32	18.75%	160	161	-0.62%
	Burglary Commercial	2	4	-50.00%	16	14	14.29%	81	85	-4.71%
	Larceny	157	132	18.94%	575	550	4.55%	2736	3244	-15.66%
	Vehicle Theft	20	14	42.86%	79	65	21.54%	380	455	-16.48%
	Arson	0	0		1	5	-80.00%	10	11	-9.09%
Property Total:		195	172	13.37%	757	711	6.47%	3594	4210	-14.63%
Preliminary Part 1 Crime Totals:		214	186	15.05%	829	778	6.56%	3945	4631	-14.81%
Current 7 Day Period:		5/26/2019 - 6/1/2019			Prior 7 Day Period:		5/19/2019 - 5/25/2019			
Current 28 Day Period:		5/5/2019 - 6/1/2019			Prior 28 Day Period:		4/7/2019 - 5/4/2019			
Current YTD Day Period:		1/1/2019 - 6/1/2019			Prior YTD Period:		1/1/2018 - 6/1/2018			

Prepared by SPD Crime Analysis Office - Monday, June 3, 2019

NOTE: SPD moved from UCR to the NIBRS reporting standard on 10/4/16 following the transition to a new RMS System. [Numbers on CompStat reports prior to this date should not be used as a comparison to those on this report.](#) Additional info on these reporting standards can be found on the FBI website: <https://ucr.fbi.gov/nibrs-overview>

This chart represents Preliminary counts of selected crime categories from Police Case Reports. Full statistical analysis to determine the confidence level of this data has not been performed. The % change columns on the preliminary counts differ from the percentage change on the NIBRS crime report, sometimes significantly. The CompStat report is designed for operational use and includes only selected NIBRS categories and coding less complex than full NIBRS rules. Official statistics for these and other NIBRS categories can be found on WASPC & FBI websites once available.



POLICE SUMMARY - Ending: Saturday, June 1, 2019

NW - Northwest District (P1)



Preliminary IBR Counts

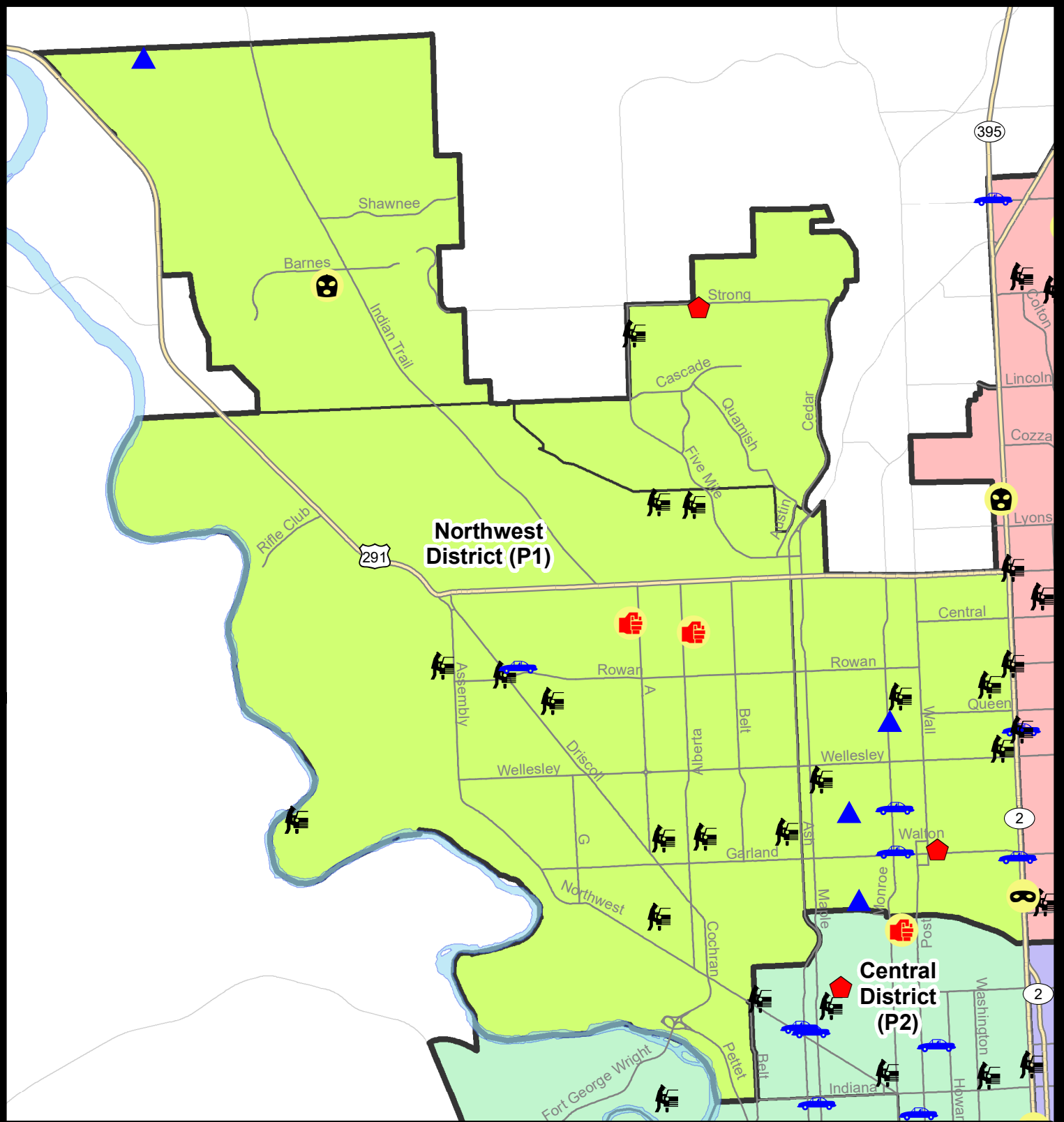
NIBRS Categories (Part 1 Selected)		7 Day Comparison			28 Day Comparison			YTD Comparison		
		Current	Prior	Percent	Current	Prior	Percent	Current	Prior	Percent
Violent	Criminal Homicide	0	0		0	0		0	1	-100.00%
	Rape	0	1	-100.00%	1	3	-66.67%	13	17	-23.53%
	Robbery - Commercial	1	0		2	1	100.00%	5	2	150.00%
	Robbery - Person	0	0		0	0		4	5	-20.00%
	Aggravated Assault - Non DV	0	0		5	4	25.00%	16	21	-23.81%
	Aggravated Assault - DV	2	1	100.00%	4	3	33.33%	24	19	26.32%
Violent Total:		3	2	50.00%	12	11	9.09%	62	65	-4.62%
Property	Burglary - Residential	2	3	-33.33%	12	14	-14.29%	57	63	-9.52%
	Burglary Garage	4	1	300.00%	16	6	166.67%	52	38	36.84%
	Burglary Commercial	0	0		3	3	0.00%	13	13	0.00%
	Larceny	42	28	50.00%	142	89	59.55%	510	636	-19.81%
	Vehicle Theft	4	4	0.00%	16	15	6.67%	64	67	-4.48%
	Arson	0	0		1	3	-66.67%	4	1	300.00%
Property Total:		52	36	44.44%	190	130	46.15%	700	818	-14.43%
Preliminary Part 1 Crime Totals:		55	38	44.74%	202	141	43.26%	762	883	-13.70%
Current 7 Day Period:		5/26/2019 - 6/1/2019			Prior 7 Day Period:		5/19/2019 - 5/25/2019			
Current 28 Day Period:		5/5/2019 - 6/1/2019			Prior 28 Day Period:		4/7/2019 - 5/4/2019			
Current YTD Day Period:		1/1/2019 - 6/1/2019			Prior YTD Period:		1/1/2018 - 6/1/2018			

Prepared by SPD Crime Analysis Office - Monday, June 3, 2019

NOTE: SPD moved from UCR to the NIBRS reporting standard on 10/4/16 following the transition to a new RMS System. [Numbers on CompStat reports prior to this date should not be used as a comparison to those on this report.](#) Additional info on these reporting standards can be found on the FBI website: <https://ucr.fbi.gov/nibrs-overview>

This chart represents Preliminary counts of selected crime categories from Police Case Reports. Full statistical analysis to determine the confidence level of this data has not been performed. The % change columns on the preliminary counts differ from the percentage change on the NIBRS crime report, sometimes significantly. The CompStat report is designed for operational use and includes only selected NIBRS categories and coding less complex than full NIBRS rules. Official statistics for these and other NIBRS categories can be found on WASPC & FBI websites once available.





City of Spokane
Northwest District (P1)
Selected
Crime Codes
2019-05-26 to 2019-06-01
 Prepared By:
 Crime Analysis Unit
 Spokane Police Department

Legend

NIBRS Events

Criminal Homicide	Robbery Person	Burglary Commercial
Rape	Aggravated Assault	Vehicle Prowling
Robbery Commercial	Burglary Residential	Vehicle Theft
Burglary Garage	Arson	

*Cases Represent LERMS Crime Codes
 Points may indicate multiple events
 Note: Veh Prowl is only Larceny displayed*

*For Additional Information on
 Incidents pertaining to an
 Area, Trend, or Pattern
 Contact Information Analysis*

0 0.25 0.5 1 Miles

THIS IS NOT A LEGAL DOCUMENT:
 The information shown on this map is compiled from various sources and is subject to constant revision. Information shown on this map should not be used to determine the location of facilities in relationship to property lines, section lines, streets, etc.

Sunday - Saturday

NW - Northwest District (P1)

5/26/2019 TO 6/1/2019



<u>A/C</u>	<u>Offense Statute</u>	<u>Address</u>	<u>Reported Date</u>	<u>Dist</u>
<u>SPA1BS</u>				
C	THEFT 2D ALL OTHER	2800 W BEACON AVE	5/28/2019	P1
C	THEFT 3D FROM MOTOR VEHICLE	2700 W WEILE AVE	5/31/2019	P1
C	THEFT 3D FROM MOTOR VEHICLE	6900 N COCHRAN ST	6/1/2019	P1
<u>SPA1FM</u>				
C	RESIDENTIAL BURGLARY	2300 W STRONG RD	5/31/2019	P1
C	THEFT 3D ALL OTHER	2800 W PARKWAY AVE	5/31/2019	P1
C	THEFT 3D ALL OTHER	7800 N ALBERTA ST	5/31/2019	P1
C	THEFT 3D FROM MOTOR VEHICLE	2800 W PARKWAY AVE	5/31/2019	P1
<u>SPA1IT</u>				
C	BURGLARY 2D GARAGE	6900 W IROQUOIS DR	5/28/2019	P4
C	ROBBERY 2D COMMERCIAL	9000 N INDIAN TRAIL RD	6/1/2019	P1
C	THEFT 3D ALL OTHER	10800 N WIEBER DR	5/27/2019	P1
C	THEFT 3D FROM BUILDING	6900 W IROQUOIS DR	5/28/2019	P4
<u>SPA1NH</u>				
C	BURGLARY 2D GARAGE	1200 W GLASS AVE	5/28/2019	P1
C	BURGLARY 2D GARAGE	4200 N HAWTHORNE ST	5/29/2019	P1
C	BURGLARY 2D GARAGE	5000 N MONROE ST	5/30/2019	P1
C	RESIDENTIAL BURGLARY	3900 N HOWARD ST	5/30/2019	P1
C	THEFT 2D FROM MOTOR VEHICLE	300 W QUEEN AVE	5/30/2019	P1
C	THEFT 3D ALL OTHER	5400 N WHITEHOUSE ST	5/27/2019	P1
C	THEFT 3D ALL OTHER	W PRINCETON AVE / N JEFFERSON ST	5/28/2019	P1
C	THEFT 3D ALL OTHER	3900 N MAPLE ST	5/31/2019	P1
C	THEFT 3D ALL OTHER	4200 N WALNUT ST	6/1/2019	P1
C	THEFT 3D ALL OTHER	4200 N WALNUT ST	6/1/2019	P1
C	THEFT 3D FROM BUILDING	800 W PROVIDENCE AVE	5/29/2019	P1
C	THEFT 3D FROM BUILDING	3900 N HOWARD ST	5/30/2019	P1
C	THEFT 3D FROM MOTOR VEHICLE	4700 N DIVISION ST	5/29/2019	P1
A	THEFT 3D FROM MOTOR VEHICLE	5200 N LINCOLN ST	5/31/2019	P1
A	THEFT 3D FROM MOTOR VEHICLE	4500 N WALNUT ST	5/31/2019	P1
C	THEFT 3D SHOPLIFTING	4700 N DIVISION ST	5/27/2019	P1
C	THEFT 3D SHOPLIFTING	3800 N DIVISION ST	5/29/2019	P1
C	THEFT 3D SHOPLIFTING	3600 N DIVISION ST	5/31/2019	P1
C	THEFT 3D SHOPLIFTING	6100 N DIVISION ST	5/31/2019	P1
C	THEFT 3D SHOPLIFTING	1000 W WELLESLEY AVE	6/1/2019	P1
C	THEFT OF MOTOR VEHICLE	900 W GARLAND AVE	5/27/2019	P2
C	THEFT OF MOTOR VEHICLE	3800 N DIVISION ST	5/31/2019	P3
C	THEFT OF MOTOR VEHICLE	4200 N MONROE ST	6/1/2019	P1

For protection of victim privacy, the entire address on sexual assault crimes has been redacted.

A/C	Offense Statute	Address	Reported Date	Dist
<u>SPA1NW</u>				
C	ASSAULT 2D	5800 N ALBERTA ST	5/26/2019	P1
C	ASSAULT 2D	2900 W ELOIKA AVE	5/27/2019	P1
C	MAIL THEFT	5900 N ELM ST	5/29/2019	P1
C	MAIL THEFT	3100 W CORA AVE	5/31/2019	P1
C	THEFT 1D ALL OTHER	2300 W WELLESLEY AVE	5/27/2019	P1
C	THEFT 2D FROM BUILDING	2300 W SANSON AVE	6/1/2019	P1
C	THEFT 2D FROM MOTOR VEHICLE	2700 W LACROSSE AVE	5/26/2019	P1
C	THEFT 2D FROM MOTOR VEHICLE	5700 N ASSEMBLY ST	5/26/2019	P1
C	THEFT 2D FROM MOTOR VEHICLE	4400 N AUBREY L WHITE PKWY	5/30/2019	P1
C	THEFT 3D ALL OTHER	4400 N AUBREY L WHITE PKWY	5/29/2019	P1
C	THEFT 3D ALL OTHER	7300 N PINE ROCK ST	5/30/2019	P1
C	THEFT 3D FROM BUILDING	3100 W WELLESLEY AVE	5/31/2019	P1
C	THEFT 3D FROM MOTOR VEHICLE	2400 W LACROSSE AVE	5/26/2019	P1
C	THEFT 3D FROM MOTOR VEHICLE	4400 N AUBREY L WHITE PKWY	5/27/2019	P1
A	THEFT 3D FROM MOTOR VEHICLE	4100 N OAK ST	5/28/2019	P1
C	THEFT 3D FROM MOTOR VEHICLE	5500 N DRISCOLL BLVD	5/29/2019	P1
C	THEFT 3D FROM MOTOR VEHICLE	5200 N GREENWOOD BLVD	5/29/2019	P1
C	THEFT 3D FROM MOTOR VEHICLE	3400 N MILTON ST	5/30/2019	P1
C	THEFT 3D SHOPLIFTING	2100 W NORTHWEST BLVD	5/30/2019	P1
C	THEFT 3D VEHICLE PARTS AND ACCESSORIES	5000 N A ST	5/29/2019	P1
C	THEFT OF MOTOR VEHICLE	5500 N FOREST BLVD	6/1/2019	P1

POLICE SUMMARY - Ending: Saturday, June 1, 2019

NW - North Central District (P2)



Preliminary IBR Counts

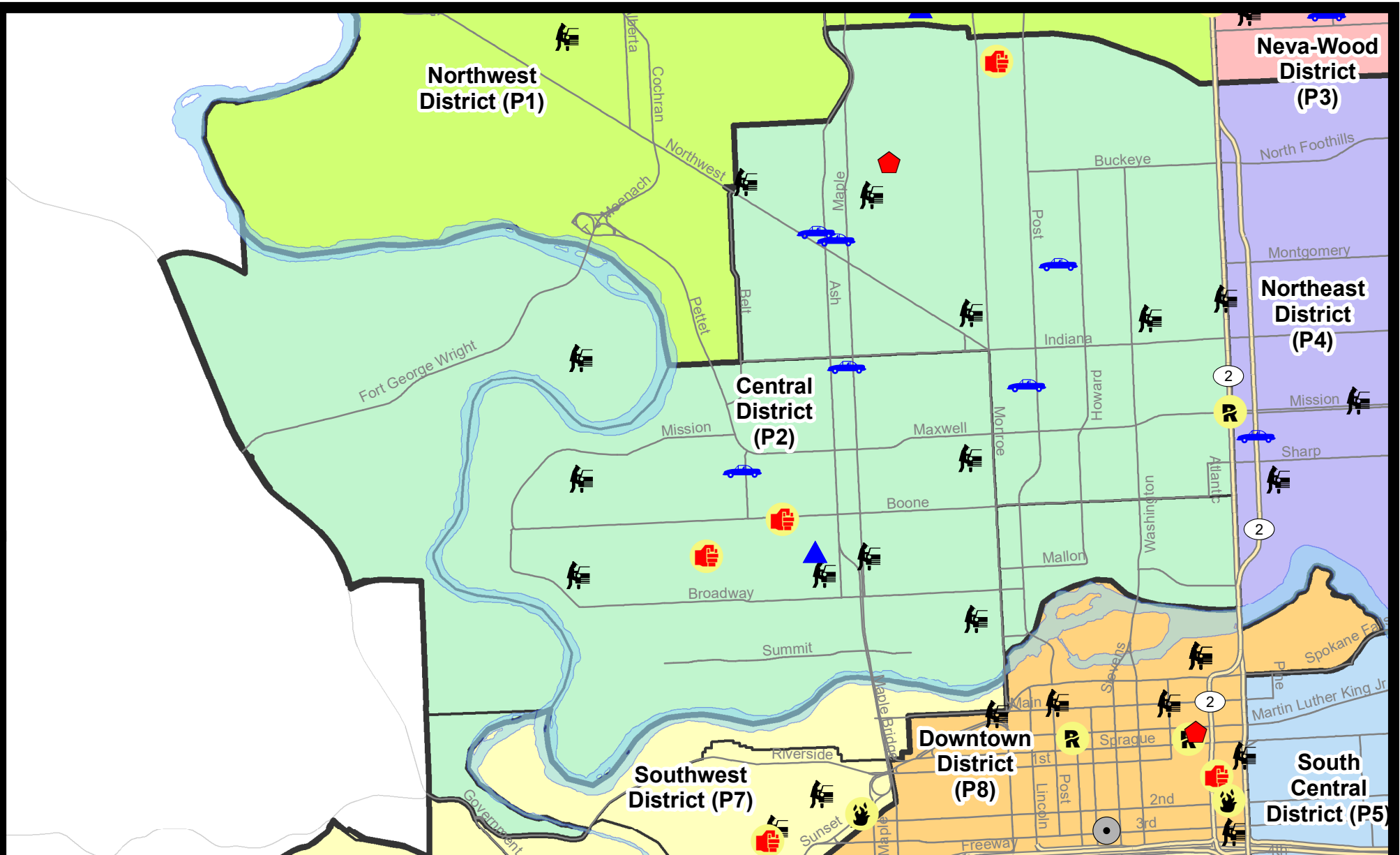
NIBRS Categories (Part 1 Selected)		7 Day Comparison			28 Day Comparison			YTD Comparison		
		Current	Prior	Percent	Current	Prior	Percent	Current	Prior	Percent
Violent	Criminal Homicide	0	0		0	0		0	0	
	Rape	0	0		0	4	-100.00%	20	13	53.85%
	Robbery - Commercial	0	0		1	1	0.00%	5	4	25.00%
	Robbery - Person	0	0		0	1	-100.00%	8	16	-50.00%
	Aggravated Assault - Non DV	1	1	0.00%	5	6	-16.67%	33	34	-2.94%
	Aggravated Assault - DV	2	0		4	8	-50.00%	23	32	-28.13%
Violent Total:		3	1	200.00%	10	20	-50.00%	89	99	-10.10%
Property	Burglary - Residential	1	0		5	15	-66.67%	55	54	1.85%
	Burglary Garage	2	3	-33.33%	7	9	-22.22%	33	44	-25.00%
	Burglary Commercial	0	0		2	5	-60.00%	22	25	-12.00%
	Larceny	25	13	92.31%	89	120	-25.83%	548	600	-8.67%
	Vehicle Theft	6	1	500.00%	18	9	100.00%	71	110	-35.45%
	Arson	0	0		0	0		1	0	
Property Total:		34	17	100.00%	121	158	-23.42%	730	833	-12.36%
Preliminary Part 1 Crime Totals:		37	18	105.56%	131	178	-26.40%	819	932	-12.12%
Current 7 Day Period:		5/26/2019 - 6/1/2019			Prior 7 Day Period:		5/19/2019 - 5/25/2019			
Current 28 Day Period:		5/5/2019 - 6/1/2019			Prior 28 Day Period:		4/7/2019 - 5/4/2019			
Current YTD Day Period:		1/1/2019 - 6/1/2019			Prior YTD Period:		1/1/2018 - 6/1/2018			

Prepared by SPD Crime Analysis Office - Monday, June 3, 2019

NOTE: SPD moved from UCR to the NIBRS reporting standard on 10/4/16 following the transition to a new RMS System. [Numbers on CompStat reports prior to this date should not be used as a comparison to those on this report.](#) Additional info on these reporting standards can be found on the FBI website: <https://ucr.fbi.gov/nibrs-overview>

This chart represents Preliminary counts of selected crime categories from Police Case Reports. Full statistical analysis to determine the confidence level of this data has not been performed. The % change columns on the preliminary counts differ from the percentage change on the NIBRS crime report, sometimes significantly. The CompStat report is designed for operational use and includes only selected NIBRS categories and coding less complex than full NIBRS rules. Official statistics for these and other NIBRS categories can be found on WASPC & FBI websites once available.





City of Spokane
Central District (P2)
Selected
Crime Types
2019-05-26 to 2019-06-01
 Prepared By:
 Crime Analysis Unit
 Spokane Police Department

Legend

NIBRS Events

- | | | | |
|-------------------|--------------------|----------------------|---------------------|
| Criminal Homicide | Robbery Commercial | Aggravated Assault | Burglary Commercial |
| Rape | Robbery Person | Burglary Residential | Vehicle Prowling |
| | | Burglary Garage | Vehicle Theft |
| | | | Arson |

Cases Represent LERMS Crime Codes
 Points may indicate multiple events
 Note: Veh Prowl is only Larceny category displayed



For Additional Information on Incidents
 pertaining to an Area, Trend, or Pattern
 Contact Information Analysis

0 0.2 0.4 0.6 Miles



THIS IS NOT A LEGAL DOCUMENT:
 The information shown on this map is compiled
 from various sources and is subject to constant
 revision. Information shown on this map should
 not be used to determine the location of facilities
 in relationship to property lines, section lines,
 streets, etc.



Sunday - Saturday

NW - Central District (P2)

5/26/2019 TO 6/1/2019



<u>A/C</u>	<u>Offense Statute</u>	<u>Address</u>	<u>Reported Date</u>	<u>Dist</u>
<u>SPA2EG</u>				
C	ASSAULT 2D	3200 N LINCOLN ST	5/26/2019	P1
C	RESIDENTIAL BURGLARY	1400 W GRACE AVE	5/30/2019	P1
C	THEFT 2D ALL OTHER	1200 W JACKSON AVE	5/29/2019	P2
C	THEFT 2D FROM BUILDING	700 W MAXWELL AVE	5/31/2019	P2
C	THEFT 2D FROM MOTOR VEHICLE	1000 W KNOX AVE	5/28/2019	P2
C	THEFT 3D ALL OTHER	200 W EUCLID AVE	5/27/2019	P2
C	THEFT 3D ALL OTHER	1400 N DIVISION ST	5/28/2019	P2
C	THEFT 3D ALL OTHER	1600 W KNOX AVE	5/29/2019	P2
C	THEFT 3D FROM BUILDING	1200 N LINCOLN ST	5/29/2019	P2
A	THEFT 3D FROM MOTOR VEHICLE	2000 W BUCKEYE AVE	5/26/2019	P2
C	THEFT 3D FROM MOTOR VEHICLE	1400 W CHELAN AVE	5/30/2019	P7
C	THEFT 3D FROM MOTOR VEHICLE	300 W SHANNON AVE	5/31/2019	P2
C	THEFT OF MOTOR VEHICLE	800 W AUGUSTA AVE	5/28/2019	P2
C	THEFT OF MOTOR VEHICLE	N WALL ST / W MONTGOMERY AVE	5/29/2019	P2
C	THEFT OF MOTOR VEHICLE	1700 W NORTHWEST BLVD	5/29/2019	P1
C	THEFT OF MOTOR VEHICLE	1600 W NORTHWEST BLVD	6/1/2019	P1
<u>SPA2WC</u>				
C	ASSAULT 2D	1900 W BOONE AVE	5/29/2019	P1
C	ASSAULT OF A CHILD 3D WEAPON OR NEGLIGENT INJURY	1000 N NETTLETON ST	5/31/2019	P2
C	BURGLARY 2D GARAGE	1800 W DEAN AVE	5/30/2019	P2
C	BURGLARY 2D GARAGE	1800 W DEAN AVE	5/30/2019	P2
C	THEFT 1D FROM MOTOR VEHICLE	900 N A ST	5/27/2019	P2
C	THEFT 2D FROM MOTOR VEHICLE	W SINTO AVE / N MADISON ST	5/31/2019	P2
C	THEFT 3D ALL OTHER	2300 W BROADWAY AVE	5/27/2019	P2
A	THEFT 3D ALL OTHER	2000 W BROADWAY AVE	5/27/2019	P2
C	THEFT 3D ALL OTHER	2500 W BROADWAY AVE	5/29/2019	P2
C	THEFT 3D ALL OTHER	2300 W BROADWAY AVE	5/29/2019	P2
C	THEFT 3D ALL OTHER	N MAPLE ST / W DEAN AVE	6/1/2019	P2
C	THEFT 3D CITY FROM BUILDING	1100 W MALLON AVE	5/28/2019	P8
C	THEFT 3D CITY FROM MOTOR VEHICLE	1100 W COLLEGE AVE	5/29/2019	P1
C	THEFT 3D FROM MOTOR VEHICLE	1700 W MALLON AVE	5/29/2019	P2
C	THEFT 3D FROM MOTOR VEHICLE	1500 W DEAN AVE	5/30/2019	P2
C	THEFT 3D FROM MOTOR VEHICLE	2800 W SINTO AVE	5/31/2019	P2
C	THEFT OF A FIREARM ALL OTHER LOCATIONS	W SINTO AVE / N MADISON ST	5/31/2019	P2
C	THEFT OF MOTOR VEHICLE	2000 W SINTO AVE	5/28/2019	P1
C	THEFT OF MOTOR VEHICLE	1800 N MAPLE ST	5/29/2019	P1

SPA2WH

For protection of victim privacy, the entire address on sexual assault crimes has been redacted.

A/C	Offense Statute	Address	Reported Date	Dist
C	THEFT 3D ALL OTHER	2800 W ELLIOTT DR	5/29/2019	P2
C	THEFT 3D FROM MOTOR VEHICLE	1900 N HOLY NAMES CT	5/31/2019	P2

POLICE SUMMARY - Ending: Saturday, June 1, 2019



NE - Neva-Wood District (P3)

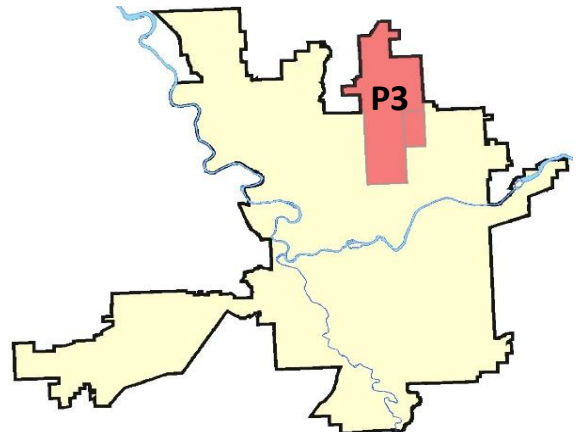
Preliminary IBR Counts

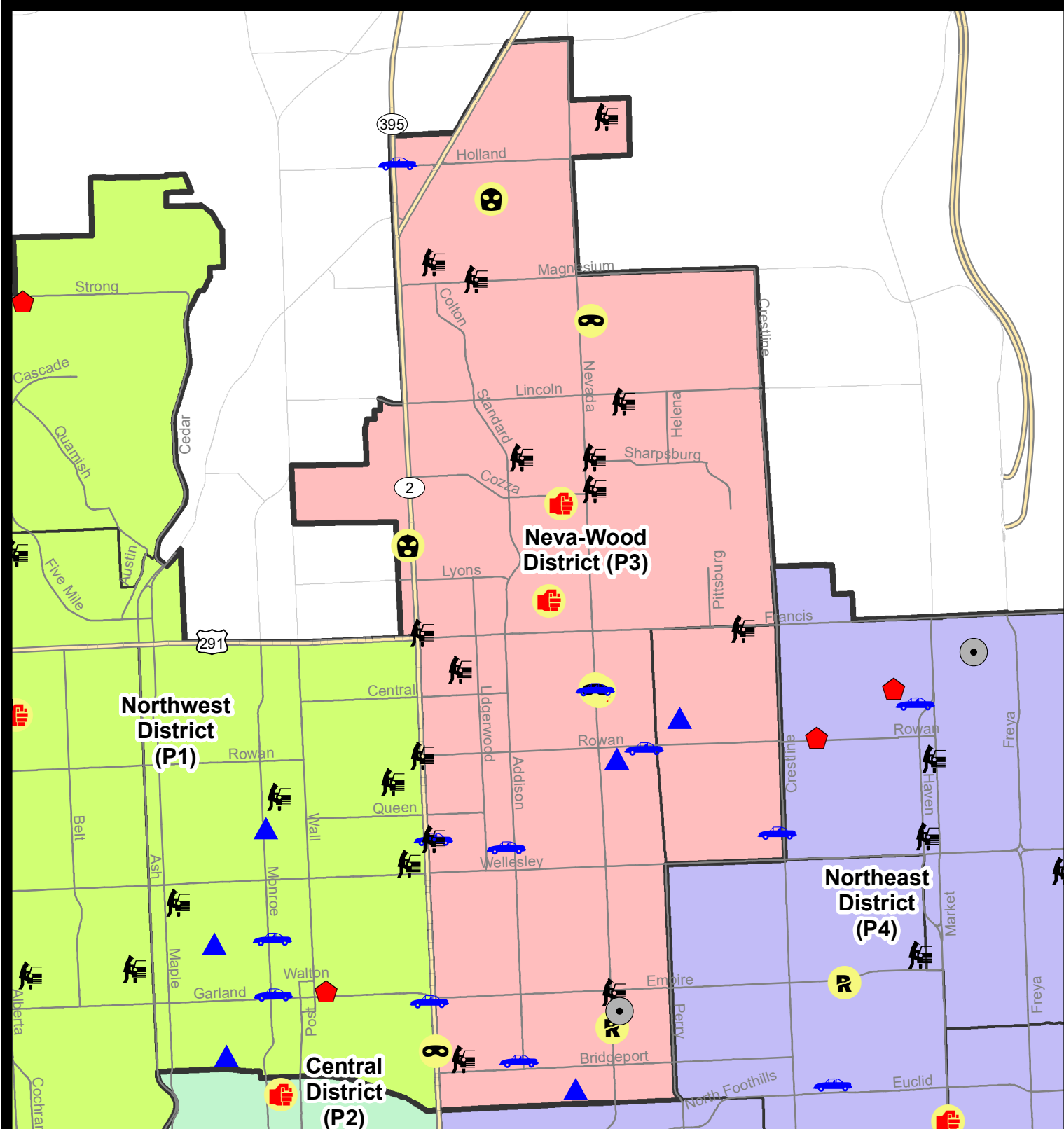
NIBRS Categories (Part 1 Selected)		7 Day Comparison			28 Day Comparison			YTD Comparison		
		Current	Prior	Percent	Current	Prior	Percent	Current	Prior	Percent
Violent	Criminal Homicide	0	0		0	0		0	1	-100.00%
	Rape	1	1	0.00%	5	0		17	25	-32.00%
	Robbery - Commercial	2	0		2	3	-33.33%	14	11	27.27%
	Robbery - Person	3	0		4	3	33.33%	16	13	23.08%
	Aggravated Assault - Non DV	1	1	0.00%	9	3	200.00%	34	57	-40.35%
	Aggravated Assault - DV	2	2	0.00%	6	4	50.00%	24	38	-36.84%
Violent Total:		9	4	125.00%	26	13	100.00%	105	145	-27.59%
Property	Burglary - Residential	0	4	-100.00%	13	9	44.44%	58	63	-7.94%
	Burglary Garage	3	2	50.00%	9	11	-18.18%	52	47	10.64%
	Burglary Commercial	1	3	-66.67%	7	5	40.00%	26	22	18.18%
	Larceny	53	56	-5.36%	202	192	5.21%	1004	1347	-25.46%
	Vehicle Theft	7	4	75.00%	25	21	19.05%	134	146	-8.22%
	Arson	0	0		0	2	-100.00%	4	4	0.00%
Property Total:		64	69	-7.25%	256	240	6.67%	1278	1629	-21.55%
Preliminary Part 1 Crime Totals:		73	73	0.00%	282	253	11.46%	1383	1774	-22.04%
Current 7 Day Period:		5/26/2019 - 6/1/2019			Prior 7 Day Period:		5/19/2019 - 5/25/2019			
Current 28 Day Period:		5/5/2019 - 6/1/2019			Prior 28 Day Period:		4/7/2019 - 5/4/2019			
Current YTD Day Period:		1/1/2019 - 6/1/2019			Prior YTD Period:		1/1/2018 - 6/1/2018			

Prepared by SPD Crime Analysis Office - Monday, June 3, 2019

NOTE: SPD moved from UCR to the NIBRS reporting standard on 10/4/16 following the transition to a new RMS System. [Numbers on CompStat reports prior to this date should not be used as a comparison to those on this report.](#) Additional info on these reporting standards can be found on the FBI website: <https://ucr.fbi.gov/nibrs-overview>

This chart represents Preliminary counts of selected crime categories from Police Case Reports. Full statistical analysis to determine the confidence level of this data has not been performed. The % change columns on the preliminary counts differ from the percentage change on the NIBRS crime report, sometimes significantly. The CompStat report is designed for operational use and includes only selected NIBRS categories and coding less complex than full NIBRS rules. Official statistics for these and other NIBRS categories can be found on WASPC & FBI websites once available.










City of Spokane
Neva-Wood District (P3)
Selected Crime Codes
2019-05-26 to 2019-06-01
 Prepared By:
 Crime Analysis Unit
 Spokane Police Department

Legend

NIBRS Events

-  Criminal Homicide
-  Rape
-  Robbery Commercial

-  Robbery Person
-  Aggravated Assault
-  Burglary Residential
-  Burglary Garage

-  Burglary Commercial
-  Vehicle Prowling
-  Vehicle Theft
-  Arson



Cases Represent LERMS Crime Codes
 Points may indicate multiple events
 Note: Veh Prowl is only Larceny displayed

For Additional Information on
 Incidents pertaining to an
 Area, Trend, or Pattern
 Contact Information Analysis

0 0.2 0.4 0.8 Miles



THIS IS NOT A LEGAL DOCUMENT:
 The information shown on this map is compiled
 from various sources and is subject to constant
 revision. Information shown on this map should
 not be used to determine the location of facilities
 in relationship to property lines, section lines,
 streets, etc.

Sunday - Saturday

NE - Neva-Wood District (P3)

5/26/2019 TO 6/1/2019



<u>A/C</u>	<u>Offense Statute</u>	<u>Address</u>	<u>Reported Date</u>	<u>Dist</u>
C	THEFT 3D CITY SHOPLIFTING	MALLON	5/29/2019	P3
<u>SPB3NL</u>				
C	ASSAULT 2D	600 E HOUSTON AVE	5/29/2019	P4
C	ASSAULT 2D	800 E COZZA DR	5/30/2019	P4
C	BURGLARY 2D COMMERCIAL	3700 N NEVADA ST	5/28/2019	P3
C	BURGLARY 2D GARAGE	1100 E NORTH AVE	5/27/2019	P3
C	BURGLARY 2D GARAGE	700 E DALTON AVE	5/29/2019	P3
C	MALICIOUS HARASSMENT SERIOUS INJURY (HATE BIAS)	1000 E CENTRAL AVE	5/27/2019	P3
C	RAPE 3D		5/29/2019	P4
C	ROBBERY 1D CARJACKING	N NEVADA ST / E CENTRAL AVE	6/1/2019	P4
C	ROBBERY 2D COMMERCIAL	9200 N COLTON ST	5/27/2019	P4
C	ROBBERY 2D COMMERCIAL	6900 N DIVISION ST	5/29/2019	P1
C	ROBBERY 2D PERSON	8400 N NEVADA ST	5/29/2019	P4
A	ROBBERY 2D PERSON	W GLASS AVE / N DIVISION ST	5/31/2019	P2
C	THEFT 1D FROM MOTOR VEHICLE	3800 N NEVADA ST	6/1/2019	P3
C	THEFT 2D ALL OTHER	400 E WABASH AVE	6/1/2019	P3
C	THEFT 2D FROM BUILDING	6500 N NEVADA ST	5/28/2019	P3
C	THEFT 2D FROM BUILDING	1300 E WABASH AVE	6/1/2019	P3
C	THEFT 2D FROM BUILDING	9200 N COLTON ST	6/1/2019	P3
C	THEFT 2D FROM MOTOR VEHICLE	600 E GRETA AVE	5/26/2019	P2
C	THEFT 2D FROM MOTOR VEHICLE	N MAYFAIR ST / E COURTLAND AVE	5/31/2019	P3
C	THEFT 2D SHOPLIFTING	4700 N DIVISION ST	5/27/2019	P3
C	THEFT 3D ALL OTHER	4300 N DIVISION ST	5/26/2019	P3
C	THEFT 3D ALL OTHER	5900 N STANDARD ST	5/28/2019	P3
C	THEFT 3D ALL OTHER	300 E WEDGEWOOD AVE	5/30/2019	P3
C	THEFT 3D ALL OTHER	1300 E HOFFMAN AVE	5/31/2019	P3
C	THEFT 3D ALL OTHER	1200 E PRINCETON AVE	5/31/2019	P3
C	THEFT 3D ALL OTHER	800 E DALKE AVE	6/1/2019	P3
C	THEFT 3D ALL OTHER	E DALKE AVE / N CINCINNATI ST	6/1/2019	P3
C	THEFT 3D ALL OTHER	4400 N CINCINNATI ST	6/1/2019	P3
C	THEFT 3D CITY SHOPLIFTING	6700 N DIVISION ST	5/26/2019	P4
C	THEFT 3D CITY SHOPLIFTING	4700 N DIVISION ST	5/26/2019	P2
C	THEFT 3D CITY SHOPLIFTING	9200 N NEVADA ST	5/26/2019	P4
C	THEFT 3D CITY SHOPLIFTING	900 E WELLESLEY AVE	6/1/2019	P3
C	THEFT 3D CITY SHOPLIFTING	9400 N DIVISION ST	6/1/2019	P3
C	THEFT 3D CITY SHOPLIFTING	9200 N NEVADA ST	6/1/2019	P4
C	THEFT 3D FROM BUILDING	9200 N COLTON ST	5/26/2019	P3
C	THEFT 3D FROM BUILDING	7400 N NEVADA ST	5/28/2019	P3

For protection of victim privacy, the entire address on sexual assault crimes has been redacted.

A/C	Offense Statute	Address	Reported Date	Dist
C	THEFT 3D FROM MOTOR VEHICLE	6300 N DIVISION ST	5/28/2019	P3
C	THEFT 3D FROM MOTOR VEHICLE	N DIVISION ST / E ROWAN AVE	5/28/2019	P1
C	THEFT 3D FROM MOTOR VEHICLE	4700 N DIVISION ST	5/28/2019	P3
A	THEFT 3D FROM MOTOR VEHICLE	8800 N COLTON ST	5/29/2019	P3
C	THEFT 3D FROM MOTOR VEHICLE	400 E MAGNESIUM RD	5/29/2019	P3
C	THEFT 3D FROM MOTOR VEHICLE	7800 N MORTON ST	5/29/2019	P3
C	THEFT 3D FROM MOTOR VEHICLE	9700 N MORTON CT	5/29/2019	P3
C	THEFT 3D FROM MOTOR VEHICLE	1000 E COZZA DR	5/30/2019	P3
C	THEFT 3D FROM MOTOR VEHICLE	1000 E SHARPSBURG AVE	5/31/2019	P3
A	THEFT 3D FROM MOTOR VEHICLE	100 E DALKE AVE	5/31/2019	P3
C	THEFT 3D SHOPLIFTING	6700 N DIVISION ST	5/26/2019	P3
C	THEFT 3D SHOPLIFTING	6700 N DIVISION ST	5/26/2019	P3
C	THEFT 3D SHOPLIFTING	7500 N DIVISION ST	5/27/2019	P3
C	THEFT 3D SHOPLIFTING	4700 N DIVISION ST	5/28/2019	P3
C	THEFT 3D SHOPLIFTING	4700 N DIVISION ST	5/28/2019	P3
C	THEFT 3D SHOPLIFTING	6000 N DIVISION ST	5/29/2019	P3
C	THEFT 3D SHOPLIFTING	4700 N DIVISION ST	5/31/2019	P3
C	THEFT 3D SHOPLIFTING	4700 N DIVISION ST	5/31/2019	P3
C	THEFT 3D SHOPLIFTING	4700 N DIVISION ST	6/1/2019	P3
C	THEFT 3D SHOPLIFTING	4700 N DIVISION ST	6/1/2019	P3
C	THEFT 3D SHOPLIFTING	6700 N DIVISION ST	6/1/2019	P4
C	THEFT 3D SHOPLIFTING	4700 N DIVISION ST	6/1/2019	P3
C	THEFT 3D SHOPLIFTING	4700 N DIVISION ST	6/1/2019	P3
C	THEFT 3D VEHICLE PARTS AND ACCESSORIES	6600 N DIVISION ST	5/26/2019	P3
C	THEFT 3D VEHICLE PARTS AND ACCESSORIES	200 E WEDGEWOOD AVE	6/1/2019	P3
C	THEFT OF MOTOR VEHICLE	4700 N DIVISION ST	5/27/2019	P4
C	THEFT OF MOTOR VEHICLE	9500 N DIVISION ST	5/31/2019	P4
C	THEFT OF MOTOR VEHICLE	N NEVADA ST / E CENTRAL AVE	6/1/2019	P4
C	THEFT OF MOTOR VEHICLE	3300 N ADDISON ST	6/1/2019	P4
C	THEFT OF MOTOR VEHICLE	1300 E ROWAN AVE	6/1/2019	P4
C	THEFT OF MOTOR VEHICLE	400 E WABASH AVE	6/1/2019	P3

SPB3WH

C	BURGLARY 2D GARAGE	1500 E JOSEPH AVE	5/26/2019	P3
C	THEFT 3D ALL OTHER	4900 N NAPA ST	5/28/2019	P3
C	THEFT 3D ALL OTHER	1800 E COLUMBIA AVE	5/29/2019	P3
C	THEFT 3D FROM MOTOR VEHICLE	1800 E FRANCIS AVE	5/28/2019	P3
C	THEFT OF MOTOR VEHICLE	2000 E WABASH AVE	5/26/2019	P4

POLICE SUMMARY - Ending: Saturday, June 1, 2019



NE - Northeast District (P4)

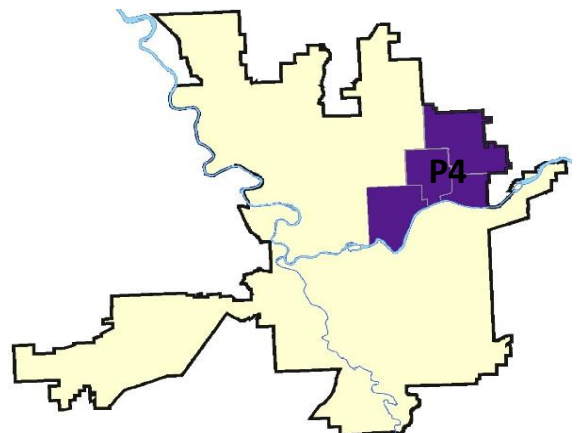
Preliminary IBR Counts

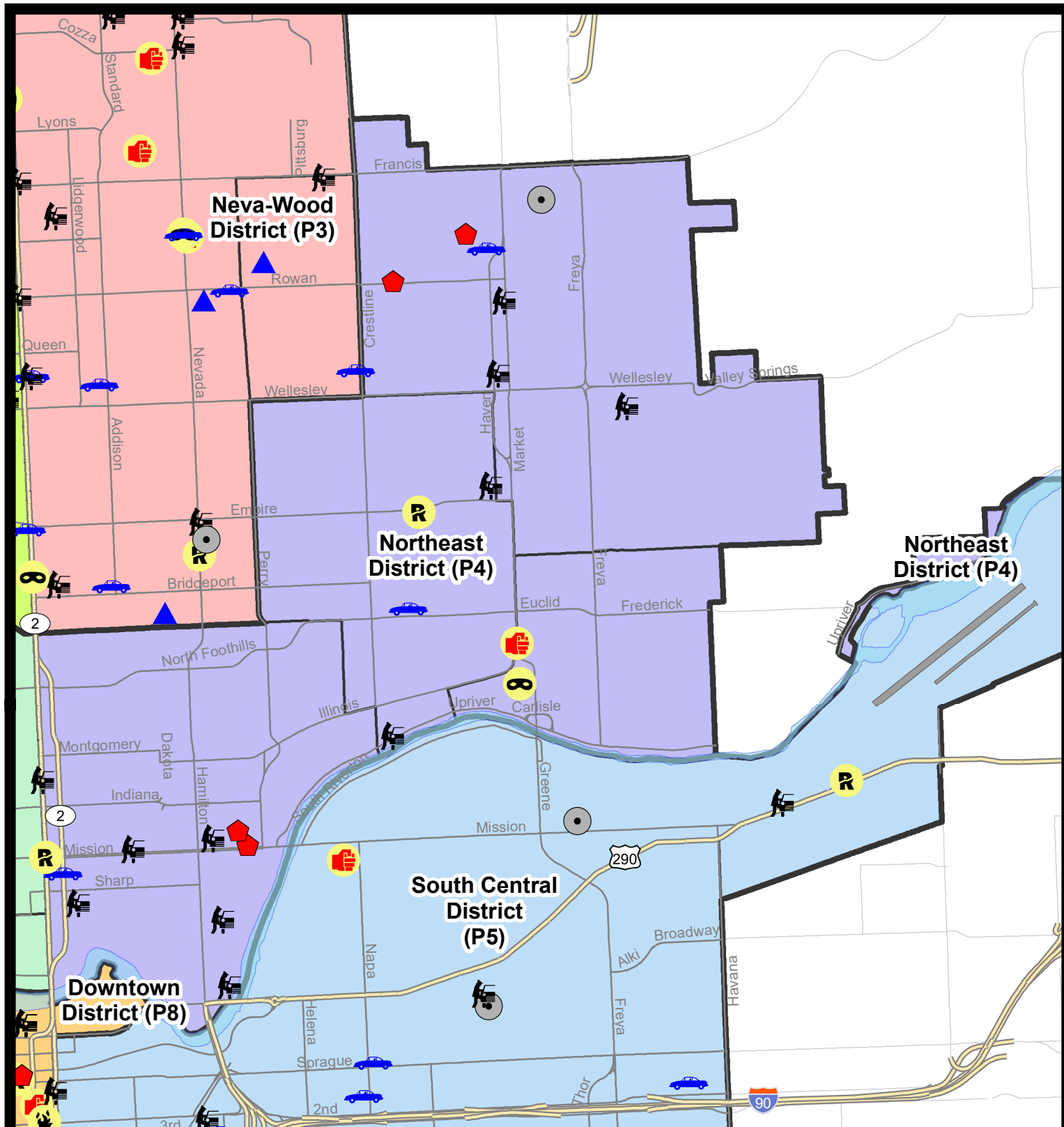
NIBRS Categories (Part 1 Selected)		7 Day Comparison			28 Day Comparison			YTD Comparison		
		Current	Prior	Percent	Current	Prior	Percent	Current	Prior	Percent
Violent	Criminal Homicide	0	0		0	0		0	0	
	Rape	2	1	100.00%	6	5	20.00%	19	22	-13.64%
	Robbery - Commercial	0	0		1	3	-66.67%	9	5	80.00%
	Robbery - Person	1	2	-50.00%	3	1	200.00%	8	10	-20.00%
	Aggravated Assault - Non DV	1	2	-50.00%	8	10	-20.00%	41	39	5.13%
	Aggravated Assault - DV	0	2	-100.00%	6	4	50.00%	18	36	-50.00%
Violent Total:		4	7	-42.86%	24	23	4.35%	95	112	-15.18%
Property	Burglary - Residential	4	8	-50.00%	18	7	157.14%	57	74	-22.97%
	Burglary Garage	0	1	-100.00%	6	6	0.00%	23	32	-28.13%
	Burglary Commercial	1	1	0.00%	4	1	300.00%	20	25	-20.00%
	Larceny	37	35	5.71%	142	149	-4.70%	674	661	1.97%
	Vehicle Theft	3	5	-40.00%	20	20	0.00%	111	132	-15.91%
	Arson	0	0		0	0		1	6	-83.33%
Property Total:		45	50	-10.00%	190	183	3.83%	886	930	-4.73%
Preliminary Part 1 Crime Totals:		49	57	-14.04%	214	206	3.88%	981	1042	-5.85%
Current 7 Day Period:		5/26/2019 - 6/1/2019			Prior 7 Day Period:		5/19/2019 - 5/25/2019			
Current 28 Day Period:		5/5/2019 - 6/1/2019			Prior 28 Day Period:		4/7/2019 - 5/4/2019			
Current YTD Day Period:		1/1/2019 - 6/1/2019			Prior YTD Period:		1/1/2018 - 6/1/2018			

Prepared by SPD Crime Analysis Office - Monday, June 3, 2019

NOTE: SPD moved from UCR to the NIBRS reporting standard on 10/4/16 following the transition to a new RMS System. [Numbers on CompStat reports prior to this date should not be used as a comparison to those on this report.](#) Additional info on these reporting standards can be found on the FBI website: <https://ucr.fbi.gov/nibrs-overview>

This chart represents Preliminary counts of selected crime categories from Police Case Reports. Full statistical analysis to determine the confidence level of this data has not been performed. The % change columns on the preliminary counts differ from the percentage change on the NIBRS crime report, sometimes significantly. The CompStat report is designed for operational use and includes only selected NIBRS categories and coding less complex than full NIBRS rules. Official statistics for these and other NIBRS categories can be found on WASPC & FBI websites once available.





City of Spokane
Northeast District (P4)
Selected Crime Codes
2019-05-26 to 2019-06-01
 Prepared By:
 Crime Analysis Unit
 Spokane Police Department

Legend

NIBRS Events



Criminal Homicide



Rape



Robbery Commercial



Robbery Person



Aggravated Assault



Burglary Residential



Burglary Garage



Burglary Commercial



Vehicle Prowling



Vehicle Theft



Arson



Cases Represent LERMS Crime Codes
 Points may indicate multiple events
 Note: Veh Prowl is only Larceny displayed

For Additional Information on
 Incidents pertaining to an
 Area, Trend, or Pattern
 Contact Information Analysis

0 0.2 0.4 0.8 Miles



THIS IS NOT A LEGAL DOCUMENT:
 The information shown on this map is compiled
 from various sources and is subject to constant
 revision. Information shown on this map should
 not be used to determine the location of facilities
 in relationship to property lines, section lines,
 streets, etc.

Sunday - Saturday

NE - Northeast District (P4)

5/26/2019 TO 6/1/2019



<u>A/C</u>	<u>Offense Statute</u>	<u>Address</u>	<u>Reported Date</u>	<u>Dist</u>
<u>SPB4BE</u>				
C	RAPE 3D		5/27/2019	P4
C	THEFT 2D ALL OTHER	3900 N MARKET ST	5/28/2019	P4
C	THEFT 2D FROM MOTOR VEHICLE	2100 E UPRIVER DR	5/29/2019	P4
C	THEFT 2D FROM MOTOR VEHICLE	3900 N MARKET ST	6/1/2019	P4
C	THEFT 3D ALL OTHER	1500 E LIBERTY AVE	5/29/2019	P4
C	THEFT 3D CITY SHOPLIFTING	3900 N MARKET ST	5/28/2019	P4
C	THEFT OF MOTOR VEHICLE	2300 E EUCLID AVE	5/26/2019	P4
<u>SPB4HI</u>				
C	BURGLARY 2D COMMERCIAL	3400 E BISMARK CT	5/26/2019	P4
C	BURGLARY 2D FENCED AREA	3800 E CENTRAL AVE	5/30/2019	P4
C	RESIDENTIAL BURGLARY	2300 E ROWAN AVE	5/29/2019	P4
C	RESIDENTIAL BURGLARY	5800 N REGAL ST	5/31/2019	P4
C	THEFT 2D ALL OTHER	E DIAMOND AVE / N MARKET ST	5/26/2019	P4
C	THEFT 2D FROM BUILDING	3400 E BISMARK CT	5/26/2019	P4
C	THEFT 2D FROM MOTOR VEHICLE	3000 E BROAD AVE	5/27/2019	P4
C	THEFT 3D ALL OTHER	5000 N ALTAMONT ST	5/31/2019	P4
C	THEFT 3D FROM BUILDING	2700 E EVERETT AVE	5/29/2019	Oth
C	THEFT 3D FROM BUILDING	3000 E ROWAN AVE	5/31/2019	P4
C	THEFT 3D FROM MOTOR VEHICLE	3800 E PRINCETON AVE	5/29/2019	P4
C	THEFT 3D FROM MOTOR VEHICLE	5300 N MARKET ST	5/29/2019	P4
C	THEFT 3D VEHICLE PARTS AND ACCESSORIES	3800 E CENTRAL AVE	5/30/2019	P4
C	THEFT OF MOTOR VEHICLE	5700 N HAVEN ST	5/29/2019	P4
	THEFT-CITY (Shoplifting)	5400 N LACEY ST	5/29/2019	P4
<u>SPB4LO</u>				
C	RAPE 2D		5/30/2019	P2
C	RESIDENTIAL BURGLARY	1200 E MISSION AVE	5/26/2019	P2
C	RESIDENTIAL BURGLARY	1100 E AUGUSTA AVE	5/29/2019	P4
C	THEFT 2D ALL OTHER	1000 E MISSION AVE	5/29/2019	P4
C	THEFT 2D FROM BUILDING	200 E NORTH FOOTHILLS DR	5/31/2019	P4
C	THEFT 2D FROM MOTOR VEHICLE	900 E MISSION AVE	5/29/2019	P4
C	THEFT 3D CITY SHOPLIFTING	2400 N DIVISION ST	5/26/2019	P2
C	THEFT 3D CITY SHOPLIFTING	2400 N DIVISION ST	5/27/2019	P4
C	THEFT 3D CITY SHOPLIFTING	900 E MISSION AVE	5/28/2019	P4
C	THEFT 3D FROM BUILDING	900 E MISSION AVE	5/27/2019	P4
C	THEFT 3D FROM BUILDING	1000 E DESMET AVE	5/31/2019	P4
C	THEFT 3D FROM MOTOR VEHICLE	1000 E TRENT AVE	5/26/2019	P4
C	THEFT 3D FROM MOTOR VEHICLE	N DIVISION ST / W KNOX AVE	5/28/2019	P2

A/C	Offense Statute	Address	Reported Date	Dist
C	THEFT 3D FROM MOTOR VEHICLE	1000 E DESMET AVE	5/28/2019	P4
A	THEFT 3D FROM MOTOR VEHICLE	100 E BOONE AVE	5/28/2019	P4
C	THEFT 3D FROM MOTOR VEHICLE	500 E MISSION AVE	5/31/2019	P4
C	THEFT 3D SHOPLIFTING	2000 N HAMILTON ST	5/26/2019	P4
C	THEFT 3D SHOPLIFTING	900 E MISSION AVE	5/29/2019	P4
C	THEFT 3D SHOPLIFTING	900 E MISSION AVE	5/29/2019	P4
C	THEFT 3D SHOPLIFTING	900 E MISSION AVE	5/30/2019	P4
C	THEFT 3D SHOPLIFTING	2000 N HAMILTON ST	5/31/2019	P4
C	THEFT 3D VEHICLE PARTS AND ACCESSORIES	400 E NORA AVE	5/27/2019	P4
C	THEFT 3D VEHICLE PARTS AND ACCESSORIES	900 E SINTO AVE	5/29/2019	P4
C	THEFT OF MOTOR VEHICLE	E SINTO AVE / N RUBY ST	5/28/2019	

SPB4MI

C	IBR Purposes Only - Aggravated Assault	N MARKET ST / E CLEVELAND AVE	5/29/2019	P4
C	ROBBERY 2D PERSON	E MARIETTA AVE / N MARKET ST	6/1/2019	P4
C	THEFT 3D VEHICLE PARTS AND ACCESSORIES	4200 E MARIETTA AVE	5/28/2019	P4

SPOKANE POLICE DEPARTMENT



SOUTH **Police Service Area**

PSA Commander

Captain Tracie Meidl

South Central District (P5)

Southeast District (P6)

Southwest District (P7)



POLICE SUMMARY - Ending: Saturday, June 1, 2019

SOUTH PRECINCT (P5, P6, and P7)



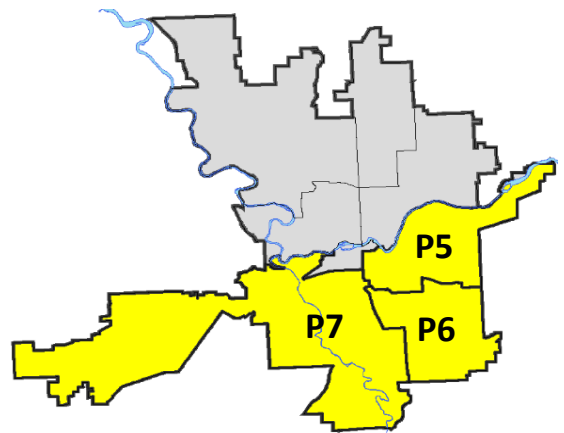
Preliminary IBR Counts

NIBRS Categories (Part 1 Selected)		7 Day Comparison			28 Day Comparison			YTD Comparison		
		Current	Prior	Percent	Current	Prior	Percent	Current	Prior	Percent
Violent	Criminal Homicide	0	0		0	1	-100.00%	2	1	100.00%
	Rape	2	0		3	4	-25.00%	24	40	-40.00%
	Robbery - Commercial	0	0		0	2	-100.00%	3	5	-40.00%
	Robbery - Person	2	3	-33.33%	10	2	400.00%	30	20	50.00%
	Aggravated Assault - Non DV	4	5	-20.00%	16	11	45.45%	72	65	10.77%
	Aggravated Assault - DV	3	2	50.00%	8	7	14.29%	47	51	-7.84%
Violent Total:		11	10	10.00%	37	27	37.04%	178	182	-2.20%
Property	Burglary - Residential	7	8	-12.50%	21	13	61.54%	112	163	-31.29%
	Burglary Garage	5	4	25.00%	17	12	41.67%	74	64	15.63%
	Burglary Commercial	3	4	-25.00%	14	12	16.67%	69	50	38.00%
	Larceny	73	64	14.06%	279	240	16.25%	1169	1241	-5.80%
	Vehicle Theft	7	5	40.00%	30	20	50.00%	138	218	-36.70%
	Arson	1	0		1	1	0.00%	6	5	20.00%
Property Total:		96	85	12.94%	362	298	21.48%	1568	1741	-9.94%
Preliminary Part 1 Crime Totals:		107	95	12.63%	399	325	22.77%	1746	1923	-9.20%
Current 7 Day Period:		5/26/2019 - 6/1/2019			Prior 7 Day Period:		5/19/2019 - 5/25/2019			
Current 28 Day Period:		5/5/2019 - 6/1/2019			Prior 28 Day Period:		4/7/2019 - 5/4/2019			
Current YTD Day Period:		1/1/2019 - 6/1/2019			Prior YTD Period:		1/1/2018 - 6/1/2018			

Prepared by SPD Crime Analysis Office - Monday, June 3, 2019

NOTE: SPD moved from UCR to the NIBRS reporting standard on 10/4/16 following the transition to a new RMS System. [Numbers on CompStat reports prior to this date should not be used as a comparison to those on this report.](#) Additional info on these reporting standards can be found on the FBI website: <https://ucr.fbi.gov/nibrs-overview>

This chart represents Preliminary counts of selected crime categories from Police Case Reports. Full statistical analysis to determine the confidence level of this data has not been performed. The % change columns on the preliminary counts differ from the percentage change on the NIBRS crime report, sometimes significantly. The CompStat report is designed for operational use and includes only selected NIBRS categories and coding less complex than full NIBRS rules. Official statistics for these and other NIBRS categories can be found on WASPC & FBI websites once available.



POLICE SUMMARY - Ending: Saturday, June 1, 2019



SE - South Central District (P5)

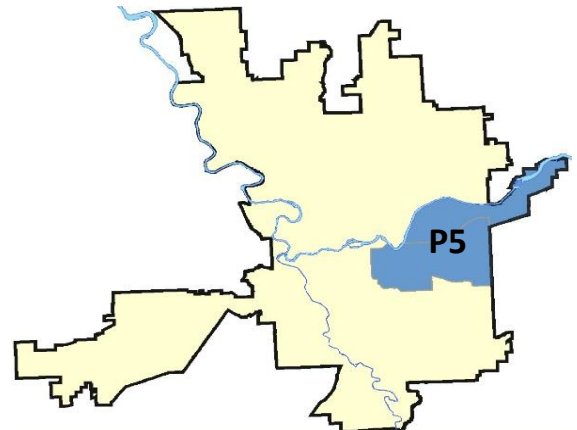
Preliminary IBR Counts


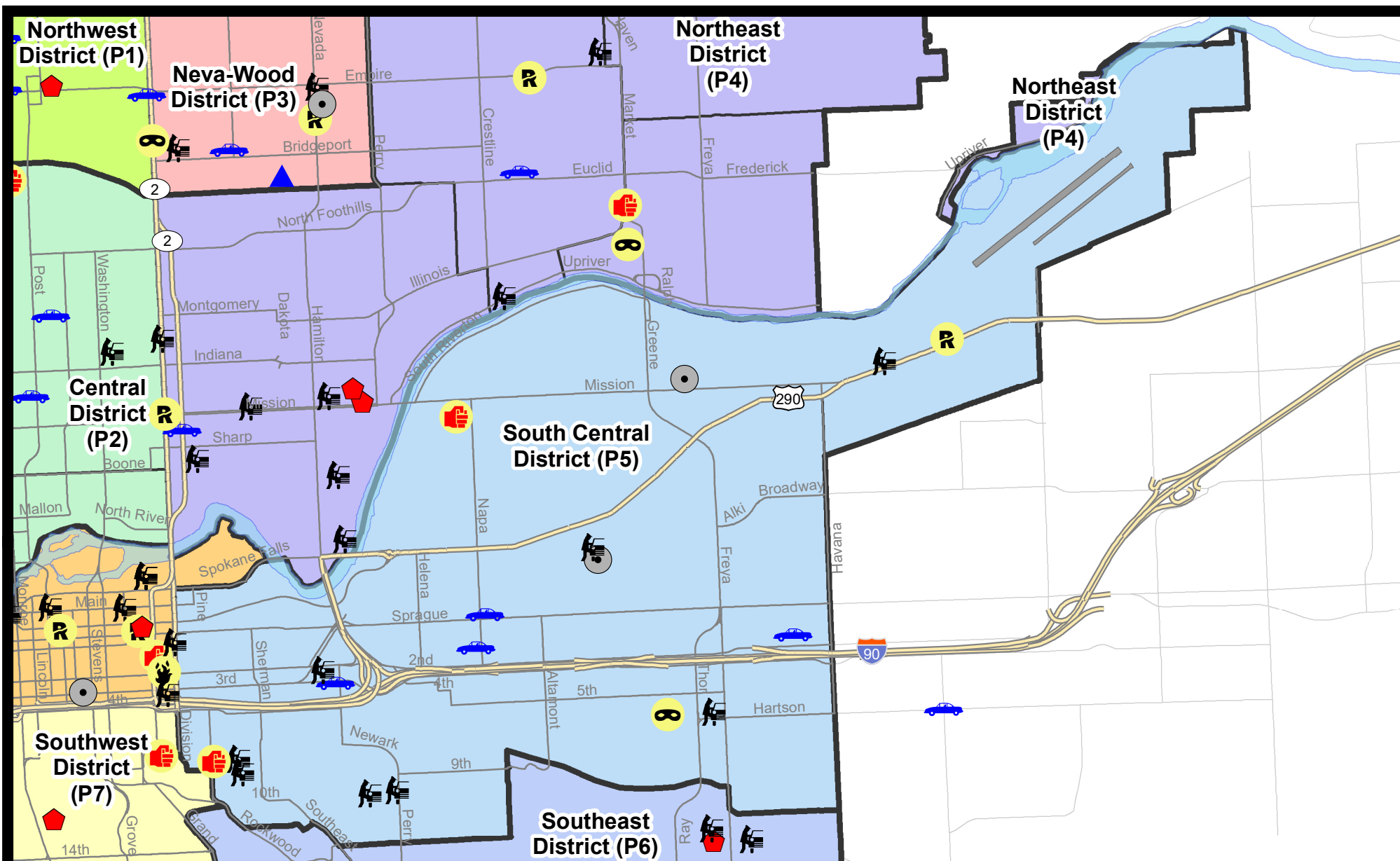
NIBRS Categories (Part 1 Selected)		7 Day Comparison			28 Day Comparison			YTD Comparison		
		Current	Prior	Percent	Current	Prior	Percent	Current	Prior	Percent
Violent	Criminal Homicide	0	0		0	1	-100.00%	2	1	100.00%
	Rape	1	0		1	2	-50.00%	8	17	-52.94%
	Robbery - Commercial	0	0		0	1	-100.00%	2	3	-33.33%
	Robbery - Person	1	2	-50.00%	7	1	600.00%	16	6	166.67%
	Aggravated Assault - Non DV	1	4	-75.00%	11	5	120.00%	33	30	10.00%
	Aggravated Assault - DV	1	2	-50.00%	4	5	-20.00%	21	20	5.00%
Violent Total:		4	8	-50.00%	23	15	53.33%	82	77	6.49%
Property	Burglary - Residential	0	3	-100.00%	6	2	200.00%	27	60	-55.00%
	Burglary Garage	0	1	-100.00%	2	4	-50.00%	14	22	-36.36%
	Burglary Commercial	2	2	0.00%	11	8	37.50%	38	32	18.75%
	Larceny	26	22	18.18%	109	80	36.25%	434	491	-11.61%
	Vehicle Theft	4	4	0.00%	14	4	250.00%	63	88	-28.41%
	Arson	0	0		0	1	-100.00%	4	2	100.00%
Property Total:		32	32	0.00%	142	99	43.43%	580	695	-16.55%
Preliminary Part 1 Crime Totals:		36	40	-10.00%	165	114	44.74%	662	772	-14.25%
Current 7 Day Period:		5/26/2019 - 6/1/2019			Prior 7 Day Period:		5/19/2019 - 5/25/2019			
Current 28 Day Period:		5/5/2019 - 6/1/2019			Prior 28 Day Period:		4/7/2019 - 5/4/2019			
Current YTD Day Period:		1/1/2019 - 6/1/2019			Prior YTD Period:		1/1/2018 - 6/1/2018			

Prepared by SPD Crime Analysis Office - Monday, June 3, 2019

NOTE: SPD moved from UCR to the NIBRS reporting standard on 10/4/16 following the transition to a new RMS System. [Numbers on CompStat reports prior to this date should not be used as a comparison to those on this report.](#) Additional info on these reporting standards can be found on the FBI website: <https://ucr.fbi.gov/nibrs-overview>

This chart represents Preliminary counts of selected crime categories from Police Case Reports. Full statistical analysis to determine the confidence level of this data has not been performed. The % change columns on the preliminary counts differ from the percentage change on the NIBRS crime report, sometimes significantly. The CompStat report is designed for operational use and includes only selected NIBRS categories and coding less complex than full NIBRS rules. Official statistics for these and other NIBRS categories can be found on WASPC & FBI websites once available.





City of Spokane
South Central District (P5)
Selected
Crime Types
2019-05-26 to 2019-06-01

Prepared By:
Crime Analysis Unit
Spokane Police Department

Legend

NIBRS Events



Criminal Homicide



Rape



Robbery Commercial



Robbery Person



Aggravated Assault



Burglary Residential



Burglary Garage



Burglary Commercial



Vehicle Prowling



Vehicle Theft



Arson

Cases Represent LERMS Crime Codes

Points may indicate multiple events

Note: Veh Prowl is only Larceny category displayed



For Additional Information on Incidents
 pertaining to an Area, Trend, or Pattern
 Contact Information Analysis

0 0.2 0.4 0.6 0.8 1 Miles



THIS IS NOT A LEGAL DOCUMENT:
 The information shown on this map is compiled
 from various sources and is subject to constant
 revision. Information shown on this map should
 not be used to determine the location of facilities
 in relationship to property lines, section lines,
 streets, etc.

Sunday - Saturday

5/26/2019 TO 6/1/2019

SE - South Central District (P5)



<u>A/C</u>	<u>Offense Statute</u>	<u>Address</u>	<u>Reported Date</u>	<u>Dist</u>
<u>SPC5EC</u>				
C	ASSAULT 2D	800 S COWLEY ST	5/31/2019	P5
C	BURGLARY 2D COMMERCIAL	2700 E FERRY AVE	5/28/2019	P6
C	BURGLARY 2D FENCED AREA	300 N HELENA ST	5/31/2019	P5
A	BURGLARY 2D FENCED AREA	1900 E PACIFIC AVE	6/1/2019	P6
C	ROBBERY 1D CARJACKING	600 S RAY ST	5/31/2019	P5
C	THEFT 2D ALL OTHER	100 S DIVISION ST	5/26/2019	P5
C	THEFT 2D FROM BUILDING	1800 E 6TH AVE	5/26/2019	P5
C	THEFT 2D FROM BUILDING	1200 E TRENT AVE	5/27/2019	P5
C	THEFT 2D FROM BUILDING	200 E 3RD AVE	5/29/2019	P5
C	THEFT 2D FROM MOTOR VEHICLE	2700 E FERRY AVE	5/28/2019	P5
C	THEFT 2D FROM MOTOR VEHICLE	1100 E 10TH AVE	5/31/2019	P6
C	THEFT 2D FROM MOTOR VEHICLE	S DIVISION ST / E 1ST AVE	6/1/2019	P8
C	THEFT 3D ALL OTHER	1100 E 10TH AVE	5/29/2019	P6
C	THEFT 3D ALL OTHER	1100 E 10TH AVE	5/30/2019	P5
C	THEFT 3D ALL OTHER	400 E SPOKANE FALLS BLVD	5/31/2019	P5
C	THEFT 3D ALL OTHER	400 S REGAL ST	6/1/2019	P5
C	THEFT 3D CITY ALL OTHER	700 E HARTSON AVE	5/26/2019	P5
C	THEFT 3D FROM BUILDING	800 S PERRY ST	5/28/2019	P5
C	THEFT 3D FROM BUILDING	1500 E SPRAGUE AVE	5/30/2019	P5
C	THEFT 3D FROM BUILDING	600 S RICHARD ALLEN CT	5/30/2019	P6
C	THEFT 3D FROM BUILDING	3900 E SPRAGUE AVE	5/31/2019	P5
C	THEFT 3D FROM MOTOR VEHICLE	300 E 8TH AVE	5/26/2019	P5
A	THEFT 3D FROM MOTOR VEHICLE	300 E 7TH AVE	5/27/2019	P5
C	THEFT 3D FROM MOTOR VEHICLE	900 E 3RD AVE	5/28/2019	P5
C	THEFT 3D FROM MOTOR VEHICLE	600 S FERRALL ST	5/30/2019	P5
C	THEFT 3D FROM MOTOR VEHICLE	1000 S PERRY ST	5/31/2019	P5
C	THEFT 3D SHOPLIFTING	400 S THOR ST	5/28/2019	P5
C	THEFT OF MOTOR VEHICLE	900 E 3RD AVE	5/27/2019	P5
C	THEFT OF MOTOR VEHICLE	4000 E PACIFIC AVE	5/27/2019	P6
A	THEFT OF MOTOR VEHICLE	1900 E PACIFIC AVE	5/30/2019	P5
C	THEFT OF MOTOR VEHICLE	2000 E SPRAGUE AVE	5/31/2019	P6
<u>SPC5GP</u>				
C	ASSAULT 2D	N MAGNOLIA ST / E SINTO AVE	5/29/2019	P6
C	BURGLARY 1D COMMERCIAL	1800 N GREENE ST	5/27/2019	P6
A	BURGLARY 2D FENCED AREA	4600 E TRENT AVE	5/28/2019	P5
C	RAPE 2D		5/27/2019	P6
C	THEFT 2D FROM MOTOR VEHICLE	4600 E TRENT AVE	5/28/2019	P5

For protection of victim privacy, the entire address on sexual assault crimes has been redacted.

POLICE SUMMARY - Ending: Saturday, June 1, 2019



SE - Southeast District (P6)

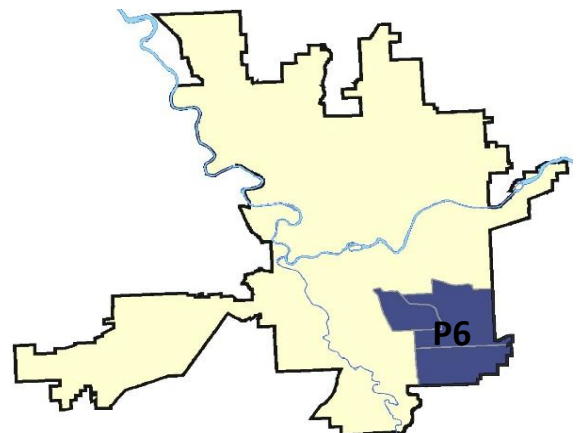
Preliminary IBR Counts

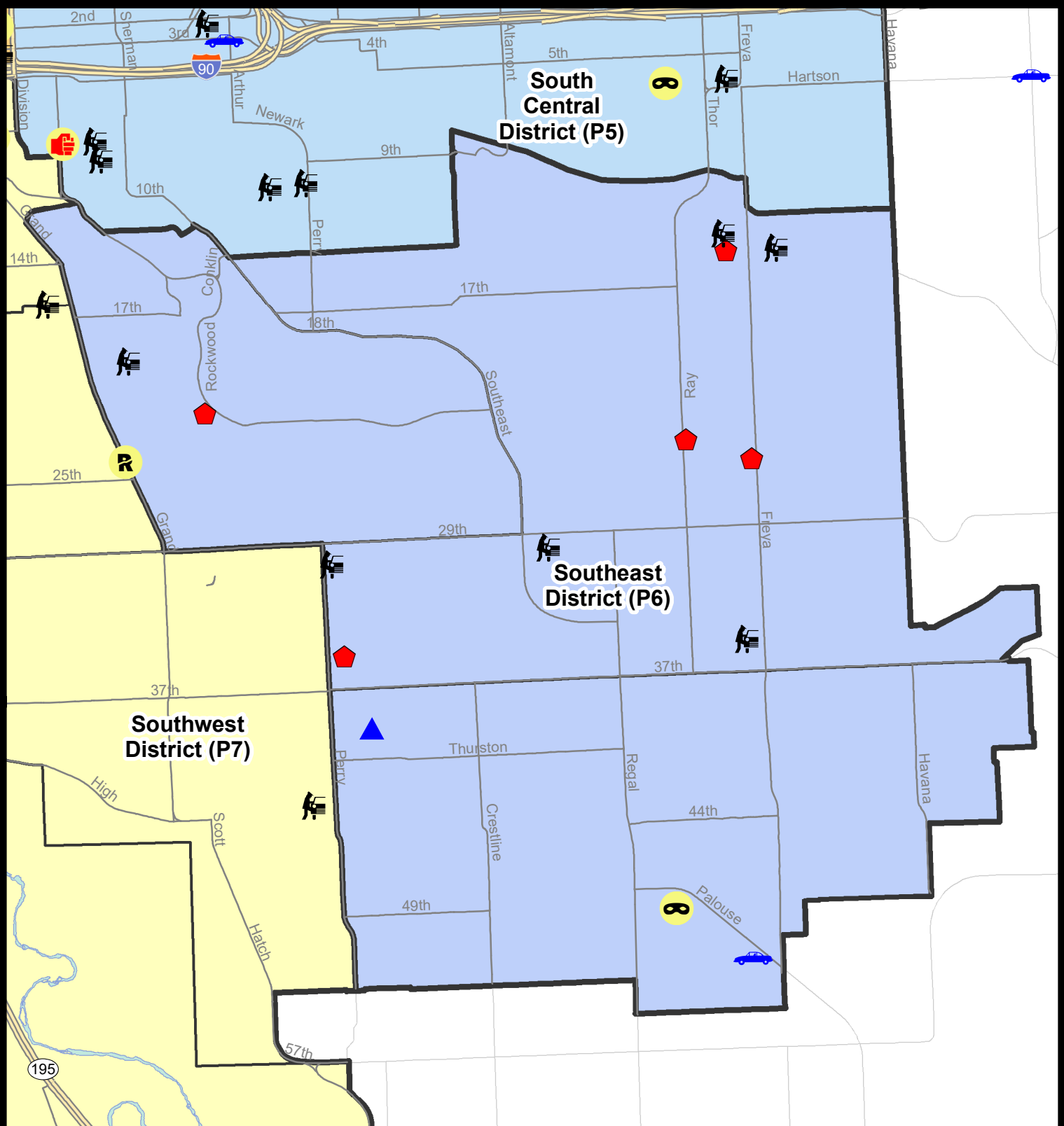
NIBRS Categories (Part 1 Selected)		7 Day Comparison			28 Day Comparison			YTD Comparison		
		Current	Prior	Percent	Current	Prior	Percent	Current	Prior	Percent
Violent	Criminal Homicide	0	0		0	0		0	0	
	Rape	1	0		1	0		5	7	-28.57%
	Robbery - Commercial	0	0		0	1	-100.00%	1	1	0.00%
	Robbery - Person	1	1	0.00%	2	1	100.00%	6	3	100.00%
	Aggravated Assault - Non DV	0	0		0	1	-100.00%	11	15	-26.67%
	Aggravated Assault - DV	1	0		1	1	0.00%	10	15	-33.33%
Violent Total:		3	1	200.00%	4	4	0.00%	33	41	-19.51%
Property	Burglary - Residential	5	2	150.00%	7	2	250.00%	24	42	-42.86%
	Burglary Garage	1	2	-50.00%	5	4	25.00%	25	12	108.33%
	Burglary Commercial	0	0		0	1	-100.00%	5	6	-16.67%
	Larceny	12	10	20.00%	54	54	0.00%	240	290	-17.24%
	Vehicle Theft	1	0		7	9	-22.22%	30	37	-18.92%
	Arson	0	0		0	0		1	1	0.00%
Property Total:		19	14	35.71%	73	70	4.29%	325	388	-16.24%
Preliminary Part 1 Crime Totals:		22	15	46.67%	77	74	4.05%	358	429	-16.55%
Current 7 Day Period:		5/26/2019 - 6/1/2019			Prior 7 Day Period:		5/19/2019 - 5/25/2019			
Current 28 Day Period:		5/5/2019 - 6/1/2019			Prior 28 Day Period:		4/7/2019 - 5/4/2019			
Current YTD Day Period:		1/1/2019 - 6/1/2019			Prior YTD Period:		1/1/2018 - 6/1/2018			

Prepared by SPD Crime Analysis Office - Monday, June 3, 2019

NOTE: SPD moved from UCR to the NIBRS reporting standard on 10/4/16 following the transition to a new RMS System. [Numbers on CompStat reports prior to this date should not be used as a comparison to those on this report.](#) Additional info on these reporting standards can be found on the FBI website: <https://ucr.fbi.gov/nibrs-overview>

This chart represents Preliminary counts of selected crime categories from Police Case Reports. Full statistical analysis to determine the confidence level of this data has not been performed. The % change columns on the preliminary counts differ from the percentage change on the NIBRS crime report, sometimes significantly. The CompStat report is designed for operational use and includes only selected NIBRS categories and coding less complex than full NIBRS rules. Official statistics for these and other NIBRS categories can be found on WASPC & FBI websites once available.





City of Spokane
Southeast District (P6)
Selected
Crime Codes
2019-05-26 to 2019-06-01
 Prepared By:
 Crime Analysis Unit
 Spokane Police Department

Legend

NIBRS Events



Criminal Homicide



Rape



Robbery Commercial



Robbery Person



Aggravated Assault



Burglary Residential



Burglary Garage



Burglary Commercial



Vehicle Prowling



Vehicle Theft



Arson



Cases Represent LERMS Crime Codes
 Points may indicate multiple events
 Note: Veh Prowl is only Larceny displayed

For Additional Information on
 Incidents pertaining to an
 Area, Trend, or Pattern
 Contact Information Analysis

0 0.15 0.3 0.6 Miles



THIS IS NOT A LEGAL DOCUMENT:
 The information shown on this map is compiled
 from various sources and is subject to constant
 revision. Information shown on this map should
 not be used to determine the location of facilities
 in relationship to property lines, section lines,
 streets, etc.

Sunday - Saturday

SE - Southeast District (P6)

5/26/2019 TO 6/1/2019



<u>A/C</u>	<u>Offense Statute</u>	<u>Address</u>	<u>Reported Date</u>	<u>Dist</u>
<u>SPC6LH</u>				
A	BURGLARY 1D FROM RESIDENCE	2500 S FREYA ST	5/26/2019	P6
C	RESIDENTIAL BURGLARY	3200 E 24TH AVE	5/26/2019	P6
C	RESIDENTIAL BURGLARY	1400 S FERRALL ST	5/26/2019	P6
A	RESIDENTIAL BURGLARY	1400 E 35TH AVE	5/28/2019	P6
C	THEFT 2D FROM MOTOR VEHICLE	1300 S BEN BURR BLVD	5/29/2019	P6
C	THEFT 2D FROM MOTOR VEHICLE	3000 S PERRY ST	6/1/2019	P6
C	THEFT 3D CITY FROM MOTOR VEHICLE	2600 E 29TH AVE	5/28/2019	P6
C	THEFT 3D FROM BUILDING	2900 E 25TH AVE	5/30/2019	P6
A	THEFT 3D FROM MOTOR VEHICLE	3400 E 35TH AVE	5/27/2019	P6
C	THEFT 3D FROM MOTOR VEHICLE	3700 E 15TH AVE	6/1/2019	P6
C	THEFT 3D VEHICLE PARTS AND ACCESSORIES	4000 E 22ND AVE	5/28/2019	P6
<u>SPC6RW</u>				
C	RAPE 2D		5/30/2019	P5
C	RESIDENTIAL BURGLARY	2100 S ROCKWOOD BLVD	5/31/2019	P7
C	THEFT 3D FROM BUILDING	2100 S ROCKWOOD BLVD	5/31/2019	P7
A	THEFT 3D FROM MOTOR VEHICLE	400 E 19TH AVE	6/1/2019	P6
<u>SPC6SG</u>				
C	ASSAULT 3D WEAPON OR NEGLIGENT INJURY	4900 S REGAL ST	6/1/2019	P5
C	BURGLARY 2D GARAGE	1600 E 39TH AVE	5/28/2019	P6
C	MAIL THEFT	3200 E 55TH AVE	5/30/2019	P6
A	ROBBERY 2D PERSON	4900 S REGAL ST	6/1/2019	P5
C	THEFT 3D CITY SHOPLIFTING	4900 S REGAL ST	5/30/2019	P7
C	THEFT 3D SHOPLIFTING	4900 S REGAL ST	5/30/2019	P6
C	THEFT OF MOTOR VEHICLE	5200 S FERRALL ST	5/28/2019	P6

POLICE SUMMARY - Ending: Saturday, June 1, 2019



SW - Southwest District (P7)

Preliminary IBR Counts

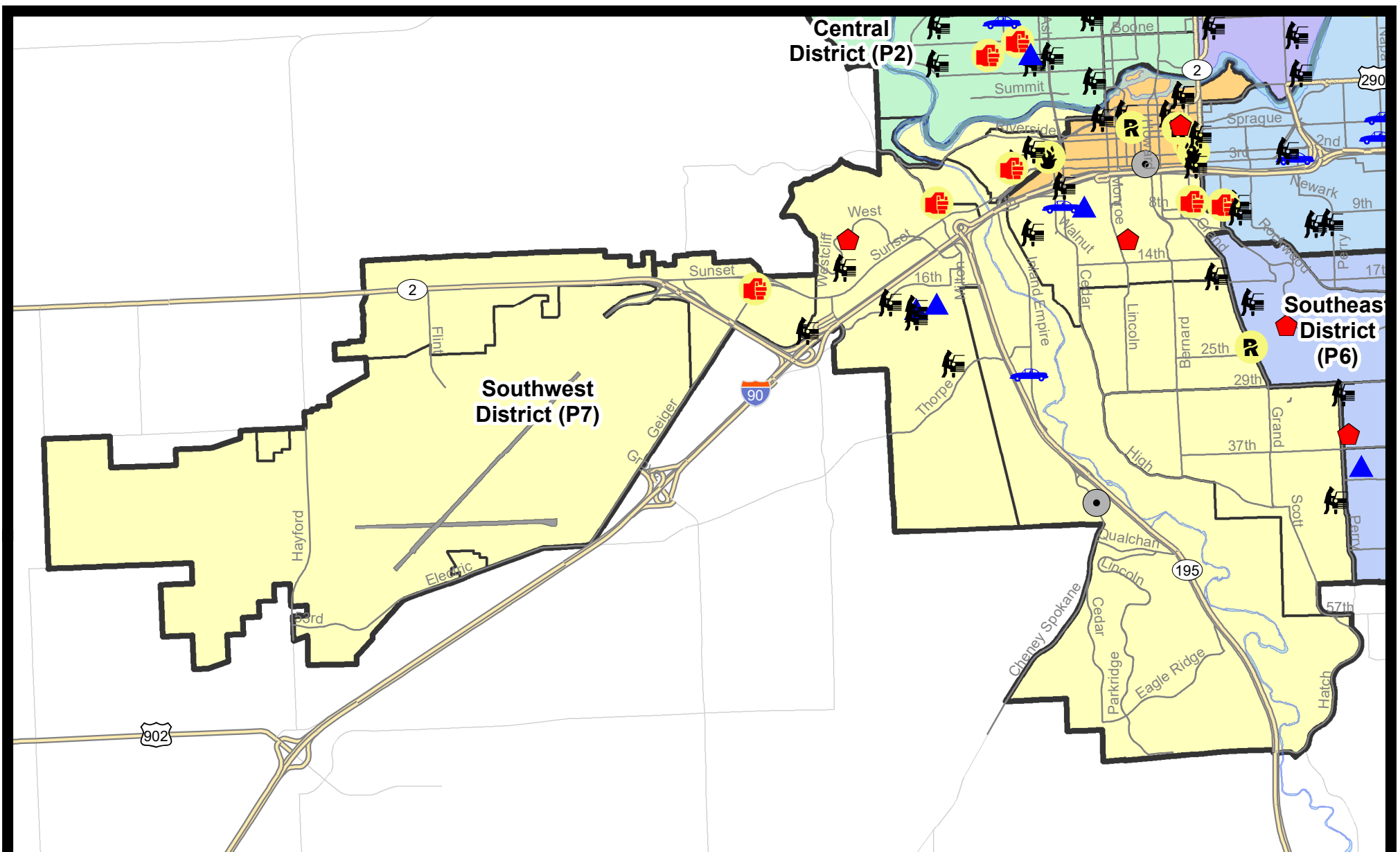
NIBRS Categories (Part 1 Selected)		7 Day Comparison			28 Day Comparison			YTD Comparison		
		Current	Prior	Percent	Current	Prior	Percent	Current	Prior	Percent
Violent	Criminal Homicide	0	0		0	0		0	0	
	Rape	0	0		1	2	-50.00%	11	16	-31.25%
	Robbery - Commercial	0	0		0	0		0	1	-100.00%
	Robbery - Person	0	0		1	0		8	11	-27.27%
	Aggravated Assault - Non DV	3	1	200.00%	5	5	0.00%	28	20	40.00%
	Aggravated Assault - DV	1	0		3	1	200.00%	16	16	0.00%
Violent Total:		4	1	300.00%	10	8	25.00%	63	64	-1.56%
Property	Burglary - Residential	2	3	-33.33%	8	9	-11.11%	61	61	0.00%
	Burglary Garage	4	1	300.00%	10	4	150.00%	35	30	16.67%
	Burglary Commercial	1	2	-50.00%	3	3	0.00%	26	12	116.67%
	Larceny	35	32	9.38%	116	106	9.43%	495	460	7.61%
	Vehicle Theft	2	1	100.00%	9	7	28.57%	45	93	-51.61%
	Arson	1	0		1	0		1	2	-50.00%
Property Total:		45	39	15.38%	147	129	13.95%	663	658	0.76%
Preliminary Part 1 Crime Totals:		49	40	22.50%	157	137	14.60%	726	722	0.55%
Current 7 Day Period:		5/26/2019 - 6/1/2019			Prior 7 Day Period:		5/19/2019 - 5/25/2019			
Current 28 Day Period:		5/5/2019 - 6/1/2019			Prior 28 Day Period:		4/7/2019 - 5/4/2019			
Current YTD Day Period:		1/1/2019 - 6/1/2019			Prior YTD Period:		1/1/2018 - 6/1/2018			

Prepared by SPD Crime Analysis Office - Monday, June 3, 2019

NOTE: SPD moved from UCR to the NIBRS reporting standard on 10/4/16 following the transition to a new RMS System. [Numbers on CompStat reports prior to this date should not be used as a comparison to those on this report.](#) Additional info on these reporting standards can be found on the FBI website: <https://ucr.fbi.gov/nibrs-overview>

This chart represents Preliminary counts of selected crime categories from Police Case Reports. Full statistical analysis to determine the confidence level of this data has not been performed. The % change columns on the preliminary counts differ from the percentage change on the NIBRS crime report, sometimes significantly. The CompStat report is designed for operational use and includes only selected NIBRS categories and coding less complex than full NIBRS rules. Official statistics for these and other NIBRS categories can be found on WASPC & FBI websites once available.



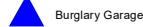
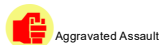
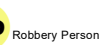


City of Spokane
Southwest District (P7)
Selected
Crime Types
2019-05-26 to 2019-06-01

Prepared By:
Crime Analysis Unit
Spokane Police Department

Legend

NIBRS Events



Cases Represent LERMS Crime Codes
 Points may indicate multiple events
 Note: Veh Prowl is only Larceny category displayed



For Additional Information on Incidents
 pertaining to an Area, Trend, or Pattern
 Contact Information Analysis

0 0.2 0.4 0.6 0.8 1 1.2 1.4 1.6 Miles



THIS IS NOT A LEGAL DOCUMENT:
 The information shown on this map is compiled
 from various sources and is subject to constant
 revision. Information shown on this map should
 not be used to determine the location of facilities
 in relationship to property lines, section lines,
 streets, etc.



Sunday - Saturday

SE - Southwest District (P7)

5/26/2019 TO 6/1/2019



<u>A/C</u>	<u>Offense Statute</u>	<u>Address</u>	<u>Reported Date</u>	<u>Dist</u>
<u>SPD7BA</u>				
C	ARSON 2D	1600 W 2ND AVE	5/26/2019	P7
C	IBR Purposes Only - Aggravated Assault	2000 W 3RD AVE	5/30/2019	P7
C	THEFT 2D FROM BUILDING	200 S SPRUCE ST	5/31/2019	P7
C	THEFT 3D ALL OTHER	100 S MAPLE ST	5/28/2019	P7
C	THEFT 3D ALL OTHER	2100 W 2ND AVE	6/1/2019	P7
C	THEFT 3D ALL OTHER	2100 W 2ND AVE	6/1/2019	P7
C	THEFT 3D ALL OTHER	2100 W 2ND AVE	6/1/2019	P7
C	THEFT 3D FROM MOTOR VEHICLE	1600 W 2ND AVE	5/28/2019	P7
C	THEFT 3D FROM MOTOR VEHICLE	2000 W 2ND AVE	5/29/2019	P7
C	THEFT 3D FROM MOTOR VEHICLE	1800 W PACIFIC AVE	5/29/2019	P7
C	THEFT 3D VEHICLE PARTS AND ACCESSORIES	1800 W PACIFIC AVE	5/29/2019	P7
<u>SPD7CH</u>				
C	ASSAULT 2D	100 W 8TH AVE	5/26/2019	P8
C	BURGLARY 2D GARAGE	700 S ADAMS ST	5/29/2019	P7
A	RESIDENTIAL BURGLARY	800 W CLIFF DR	5/29/2019	P5
C	THEFT 2D ALL OTHER	1300 S MCCLELLAN ST	5/31/2019	P5
C	THEFT 2D FROM MOTOR VEHICLE	1600 S TACOMA ST	5/28/2019	P7
C	THEFT 3D ALL OTHER	1100 W 15TH AVE	5/28/2019	P7
C	THEFT 3D FROM BUILDING	800 W 5TH AVE	5/31/2019	P7
C	THEFT 3D FROM MOTOR VEHICLE	1800 W 10TH AVE	5/28/2019	P7
C	THEFT 3D FROM MOTOR VEHICLE	W 5TH AVE / S WALNUT ST	5/30/2019	P6
C	THEFT 3D SHOPLIFTING	100 W 8TH AVE	5/31/2019	P7
C	THEFT OF MOTOR VEHICLE	1500 W 7TH AVE	5/26/2019	P7
<u>SPD7CS</u>				
C	MAIL THEFT	900 W COMSTOCK CT	5/29/2019	P7
C	MAIL THEFT	3400 S TEKOA ST	5/29/2019	P7
C	THEFT 2D FROM BUILDING	1200 E 40TH AVE	5/29/2019	P5
C	THEFT 3D CITY SHOPLIFTING	800 E 29TH AVE	5/26/2019	P6
C	THEFT 3D CITY SHOPLIFTING	800 E 29TH AVE	5/28/2019	P6
C	THEFT 3D FROM MOTOR VEHICLE	4200 S IVORY ST	5/26/2019	P7
<u>SPD7GT</u>				
C	BURGLARY 2D GARAGE	1700 S D ST	5/29/2019	P7
C	BURGLARY 2D GARAGE	2900 W 17TH AVE	5/30/2019	P7
C	THEFT 3D FROM MOTOR VEHICLE	S CANYON WOODS LN / W WESTWOOD LN	5/27/2019	P7
C	THEFT 3D FROM MOTOR VEHICLE	3400 W 17TH AVE	5/29/2019	P7
C	THEFT 3D FROM MOTOR VEHICLE	1700 S D ST	5/29/2019	P7
C	THEFT 3D FROM MOTOR VEHICLE	1800 S D ST	5/29/2019	P7

For protection of victim privacy, the entire address on sexual assault crimes has been redacted.

A/C	Offense Statute	Address	Reported Date	Dist
<u>SPD7LC</u>				
C	BURGLARY 2D COMMERCIAL	4200 S CHENEY SPOKANE RD	5/31/2019	P7
C	TAKING MOTOR VEHICLE WITHOUT PERMISSION 2D	2600 S INLAND EMPIRE WAY	6/1/2019	P7
C	THEFT 3D ALL OTHER	5500 S TALON PEAK DR	5/27/2019	P7
<u>SPD7PV</u>				
C	THEFT 3D ALL OTHER	0 N SPRUCE ST	5/26/2019	P7
<u>SPD7WH</u>				
C	ASSAULT 2D	2900 W HARTSON AVE	6/1/2019	P7
A	BURGLARY 2D FENCED AREA	2800 W 7TH AVE	5/28/2019	P7
A	BURGLARY 2D GARAGE	2900 W 6TH AVE	5/28/2019	P7
A	MAIL THEFT	2900 W 6TH AVE	5/28/2019	P7
C	RESIDENTIAL BURGLARY	3900 W CANYON DR	6/1/2019	P7
C	THEFT 2D FROM BUILDING	1500 S RUSTLE ST	5/26/2019	P7
C	THEFT 2D FROM BUILDING	1500 S RUSTLE ST	5/29/2019	P7
C	THEFT 3D FROM MOTOR VEHICLE	1300 S WESTCLIFF PL	5/31/2019	P7
C	THEFT OF A FIREARM FROM MOTOR VEHICLE	2000 S ASSEMBLY RD	5/27/2019	P7
<u>SPD7WP</u>				
C	ASSAULT 2D	1600 S GEIGER BLVD	5/28/2019	P7
C	THEFT 2D FROM BUILDING	1600 S LEWIS ST	6/1/2019	P7

SPOKANE POLICE DEPARTMENT

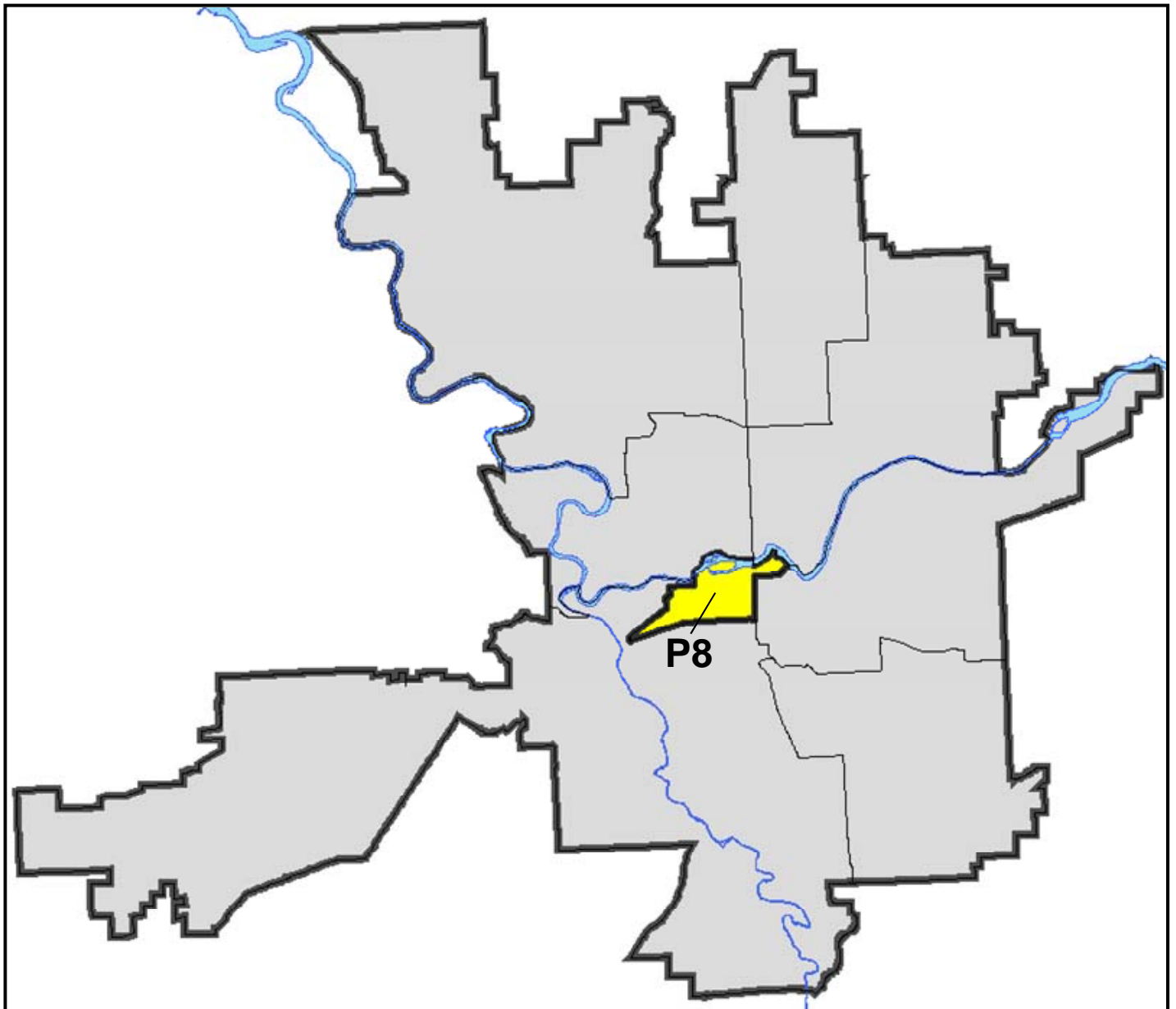
DOWNTOWN

Police Service Area



PSA Commander

Captain David Singley



POLICE SUMMARY - Ending: Saturday, June 1, 2019

DOWNTOWN PRECINCT (P8)



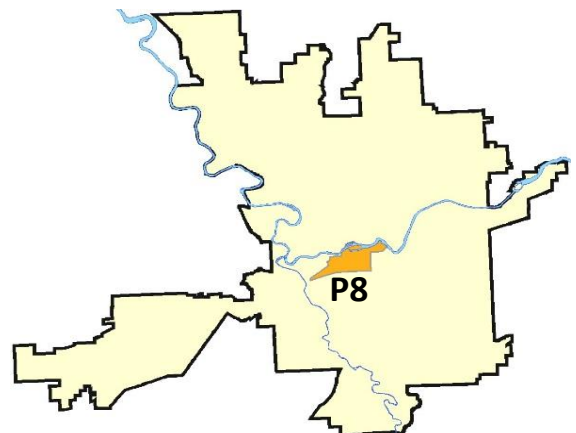
Preliminary IBR Counts

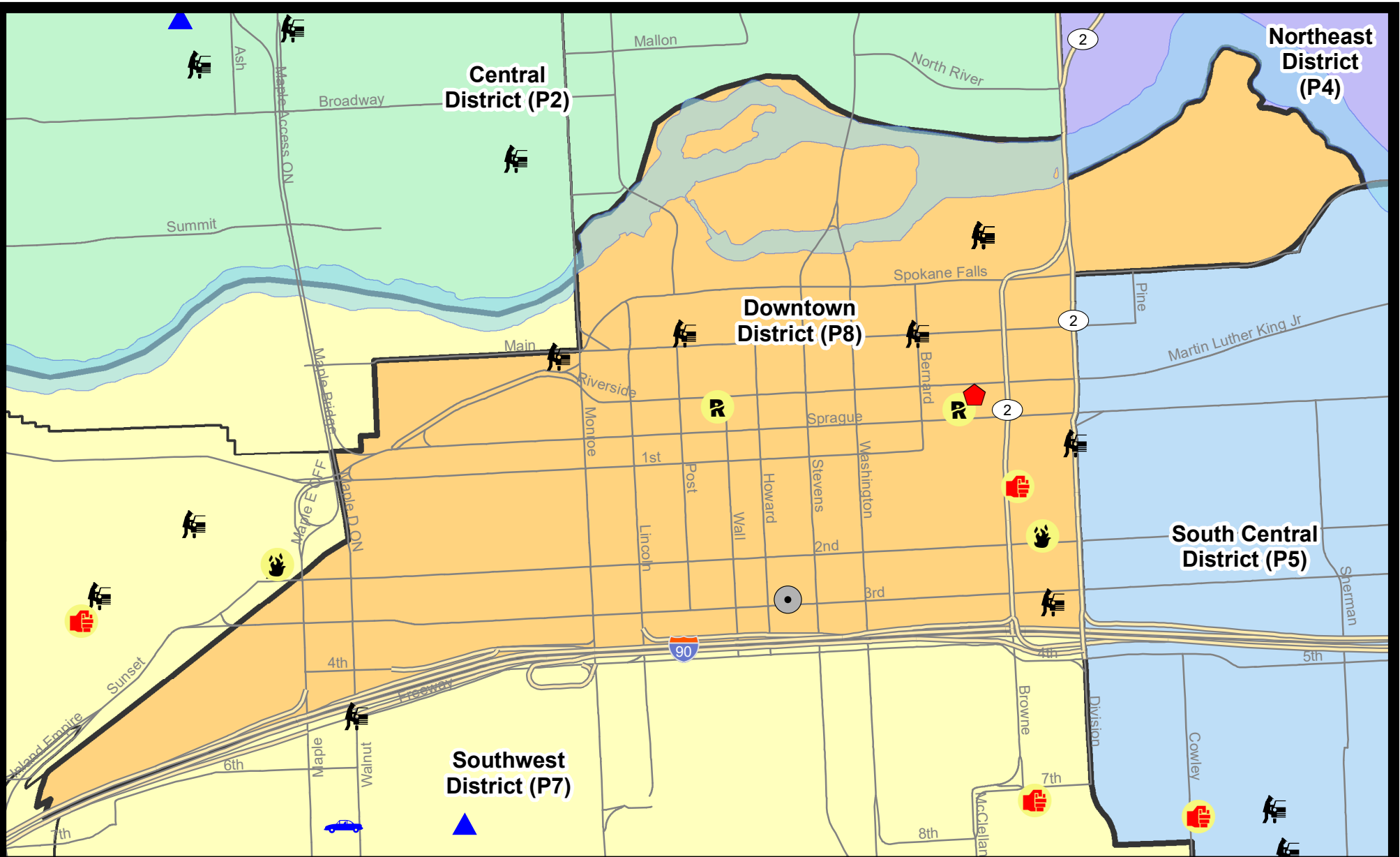
NIBRS Categories (Part 1 Selected)		7 Day Comparison			28 Day Comparison			YTD Comparison		
		Current	Prior	Percent	Current	Prior	Percent	Current	Prior	Percent
Violent	Criminal Homicide	0	0		0	0		0	0	
	Rape	2	0		3	5	-40.00%	13	13	0.00%
	Robbery - Commercial	0	0		0	0		1	3	-66.67%
	Robbery - Person	0	0		2	1	100.00%	15	13	15.38%
	Aggravated Assault - Non DV	1	6	-83.33%	11	16	-31.25%	46	61	-24.59%
	Aggravated Assault - DV	0	1	-100.00%	1	0		6	9	-33.33%
Violent Total:		3	7	-57.14%	17	22	-22.73%	81	99	-18.18%
Property	Burglary - Residential	1	0		1	2	-50.00%	8	12	-33.33%
	Burglary Garage	0	0		0	0		0	0	
	Burglary Commercial	1	0		4	7	-42.86%	26	15	73.33%
	Larceny	25	17	47.06%	87	94	-7.45%	390	479	-18.58%
	Vehicle Theft	0	2	-100.00%	5	8	-37.50%	26	33	-21.21%
	Arson	1	0		1	0		3	3	0.00%
Property Total:		28	19	47.37%	98	111	-11.71%	453	542	-16.42%
Preliminary Part 1 Crime Totals:		31	26	19.23%	115	133	-13.53%	534	641	-16.69%
Current 7 Day Period:		5/26/2019 - 6/1/2019			Prior 7 Day Period:		5/19/2019 - 5/25/2019			
Current 28 Day Period:		5/5/2019 - 6/1/2019			Prior 28 Day Period:		4/7/2019 - 5/4/2019			
Current YTD Day Period:		1/1/2019 - 6/1/2019			Prior YTD Period:		1/1/2018 - 6/1/2018			

Prepared by SPD Crime Analysis Office - Monday, June 3, 2019

NOTE: SPD moved from UCR to the NIBRS reporting standard on 10/4/16 following the transition to a new RMS System. [Numbers on CompStat reports prior to this date should not be used as a comparison to those on this report.](#) Additional info on these reporting standards can be found on the FBI website: <https://ucr.fbi.gov/nibrs-overview>

This chart represents Preliminary counts of selected crime categories from Police Case Reports. Full statistical analysis to determine the confidence level of this data has not been performed. The % change columns on the preliminary counts differ from the percentage change on the NIBRS crime report, sometimes significantly. The CompStat report is designed for operational use and includes only selected NIBRS categories and coding less complex than full NIBRS rules. Official statistics for these and other NIBRS categories can be found on WASPC & FBI websites once available.





City of Spokane
Downtown District (P8)
Selected
Crime Types
2019-05-26 to 2019-06-01
 Prepared By:
 Crime Analysis Unit
 Spokane Police Department

Legend

NIBRS Events

- | | | | |
|-------------------|--------------------|----------------------|---------------------|
| Criminal Homicide | Robbery Commercial | Aggravated Assault | Burglary Commercial |
| Rape | Robbery Person | Burglary Residential | Vehicle Prowling |
| | Burglary Garage | Vehicle Theft | Arson |

Cases Represent LERMS Crime Codes
 Points may indicate multiple events
 Note: Veh Prowl is only Larceny category displayed



For Additional Information on Incidents
 pertaining to an Area, Trend, or Pattern
 Contact Information Analysis

0 0.2 Miles



THIS IS NOT A LEGAL DOCUMENT:
 The information shown on this map is compiled
 from various sources and is subject to constant
 revision. Information shown on this map should
 not be used to determine the location of facilities
 in relationship to property lines, section lines,
 streets, etc.



Sunday - Saturday

SW - Downtown District (P8)

5/26/2019 TO 6/1/2019



<u>A/C</u>	<u>Offense Statute</u>	<u>Address</u>	<u>Reported Date</u>	<u>Dist</u>
SPD8RS				
C	ARSON 1D	0 W 2ND AVE	5/30/2019	P8
C	ASSAULT 2D	0 W PACIFIC AVE	5/30/2019	P8
C	BURGLARY 1D FENCED AREA	N MONROE ST / W SPOKANE FALLS BLVD	5/28/2019	P8
C	BURGLARY 2D COMMERCIAL	500 W 3RD AVE	5/31/2019	P8
A	BURGLARY 2D FENCED AREA	0 W PACIFIC AVE	5/26/2019	P8
C	RAPE 2D		5/26/2019	P1
C	RAPE 2D		5/26/2019	P8
C	RESIDENTIAL BURGLARY	200 W RIVERSIDE AVE	5/27/2019	P8
C	THEFT 1D ALL OTHER	500 W SPOKANE FALLS BLVD	6/1/2019	P8
C	THEFT 1D POCKET PICKING	1400 W 3RD AVE	5/28/2019	P8
C	THEFT 2D ALL OTHER	600 W RIVERSIDE AVE	5/29/2019	P8
C	THEFT 2D FROM BUILDING	200 N WALL ST	5/29/2019	P8
C	THEFT 2D FROM BUILDING	700 W 3RD AVE	5/29/2019	P8
C	THEFT 2D FROM BUILDING	800 W MAIN AVE	5/31/2019	P8
C	THEFT 2D FROM BUILDING	N POST ST / W MAIN AVE	5/31/2019	P8
C	THEFT 3D ALL OTHER	S POST ST / W RAILROAD ALLEY AVE	5/26/2019	P8
C	THEFT 3D ALL OTHER	200 S POST ST	5/29/2019	P8
C	THEFT 3D ALL OTHER	500 N DIVISION ST	5/29/2019	P8
C	THEFT 3D FROM BUILDING	1200 W 3RD AVE	5/30/2019	P8
C	THEFT 3D FROM BUILDING	200 W SPOKANE FALLS BLVD	5/30/2019	P8
C	THEFT 3D FROM BUILDING	800 W 3RD AVE	6/1/2019	P4
A	THEFT 3D FROM MOTOR VEHICLE	300 N SPOKANE FALLS CT	5/27/2019	P8
C	THEFT 3D FROM MOTOR VEHICLE	300 N SPOKANE FALLS CT	5/27/2019	P8
C	THEFT 3D FROM MOTOR VEHICLE	0 W 3RD AVE	5/28/2019	P8
C	THEFT 3D FROM MOTOR VEHICLE	300 N SPOKANE FALLS CT	5/31/2019	P8
C	THEFT 3D FROM MOTOR VEHICLE	N BERNARD ST / W MAIN AVE	5/31/2019	P8
A	THEFT 3D FROM MOTOR VEHICLE	1000 W RIVERSIDE AVE	6/1/2019	P8
C	THEFT 3D FROM MOTOR VEHICLE	800 W MAIN AVE	6/1/2019	P8
C	THEFT 3D VEHICLE PARTS AND ACCESSORIES	100 W 3RD AVE	5/29/2019	P8
C	THEFT 3D VEHICLE PARTS AND ACCESSORIES	W 3RD AVE / S MCCLELLAN ST	5/29/2019	P8
C	THEFT-CITY (Shoplifting)	800 W MAIN AVE	5/26/2019	

POLICE SUMMARY - Ending: Saturday, June 1, 2019



Other Jurisdiction or Unk District

Preliminary IBR Counts

NIBRS Categories (Part 1 Selected)		7 Day Comparison			28 Day Comparison			YTD Comparison		
		Current	Prior	Percent	Current	Prior	Percent	Current	Prior	Percent
Violent	Criminal Homicide	0	0		0	0		0	0	
	Rape	0	1	-100.00%	1	1	0.00%	5	5	0.00%
	Robbery - Commercial	0	0		0	0		0	0	
	Robbery - Person	0	0		0	0		0	0	
	Aggravated Assault - Non DV	0	0		0	1	-100.00%	3	0	
	Aggravated Assault - DV	0	0		0	1	-100.00%	2	0	
Violent Total:		0	1	-100.00%	1	3	-66.67%	10	5	100.00%
Property	Burglary - Residential	0	0		0	1	-100.00%	1	0	
	Burglary Garage	0	0		0	0		0	0	
	Burglary Commercial	0	0		0	0		1	2	-50.00%
	Larceny	0	1	-100.00%	1	3	-66.67%	9	10	-10.00%
	Vehicle Theft	1	0		1	0		3	5	-40.00%
	Arson	0	0		0	0		0	0	
Property Total:		1	1	0.00%	2	4	-50.00%	14	17	-17.65%
Preliminary Part 1 Crime Totals:		1	2	-50.00%	3	7	-57.14%	24	22	9.09%
Current 7 Day Period:		5/26/2019 - 6/1/2019			Prior 7 Day Period:		5/19/2019 - 5/25/2019			
Current 28 Day Period:		5/5/2019 - 6/1/2019			Prior 28 Day Period:		4/7/2019 - 5/4/2019			
Current YTD Day Period:		1/1/2019 - 6/1/2019			Prior YTD Period:		1/1/2018 - 6/1/2018			

Prepared by SPD Crime Analysis Office - Monday, June 3, 2019

NOTE: SPD moved from UCR to the NIBRS reporting standard on 10/4/16 following the transition to a new RMS System. [Numbers on CompStat reports prior to this date should not be used as a comparison to those on this report.](#) Additional info on these reporting standards can be found on the FBI website: <https://ucr.fbi.gov/nibrs-overview>

This chart represents Preliminary counts of selected crime categories from Police Case Reports. Full statistical analysis to determine the confidence level of this data has not been performed. The % change columns on the preliminary counts differ from the percentage change on the NIBRS crime report, sometimes significantly. The CompStat report is designed for operational use and includes only selected NIBRS categories and coding less complex than full NIBRS rules. Official statistics for these and other NIBRS categories can be found on WASPC & FBI websites once available.

Sunday - Saturday

5/26/2019 TO 6/1/2019

Other Jurisdiction/Unk District



A/C **Offense Statute**

Address

Reported Date

Dist

SV01

C THEFT OF MOTOR VEHICLE

E 8TH AVE / S CARNAHAN RD

5/30/2019

Oth