

SPOKANE POLICE DEPARTMENT

PRELIMINARY CITYWIDE **IBR** CRIME REPORT



Preliminary IBR Counts

CHIEF OF POLICE

Craig Meidl

Period Ending: Saturday, May 25, 2019

NIBRS Categories (Part 1 Selected)		7 Day Comparison			28 Day Comparison			YTD Comparison		
		Current	Prior	Percent	Current	Prior	Percent	Current	Prior	Percent
Violent	Criminal Homicide	0	0		1	0		2	3	-33.33%
	Rape	4	3	33.33%	17	18	-5.56%	104	129	-19.38%
	Robbery - Commercial	0	3	-100.00%	6	8	-25.00%	34	27	25.93%
	Robbery - Person	4	3	33.33%	15	12	25.00%	74	72	2.78%
	Aggravated Assault - Non DV	13	9	44.44%	54	52	3.85%	235	265	-11.32%
	Aggravated Assault - DV	7	5	40.00%	23	31	-25.81%	134	175	-23.43%
Violent Total:		28	23	21.74%	116	121	-4.13%	583	671	-13.11%
Property	Burglary - Residential	22	13	69.23%	70	60	16.67%	332	401	-17.21%
	Burglary Garage	10	11	-9.09%	51	48	6.25%	219	211	3.79%
	Burglary Commercial	8	7	14.29%	30	42	-28.57%	171	144	18.75%
	Larceny	210	226	-7.08%	899	881	2.04%	4044	4738	-14.65%
	Vehicle Theft	20	29	-31.03%	110	90	22.22%	519	666	-22.07%
	Arson	0	1	-100.00%	3	4	-25.00%	17	16	6.25%
Property Total:		270	287	-5.92%	1163	1125	3.38%	5302	6176	-14.15%
Preliminary Part 1 Crime Totals:		298	310	-3.87%	1279	1246	2.65%	5885	6847	-14.05%
Current 7 Day Period:		5/19/2019 - 5/25/2019			Prior 7 Day Period:		5/12/2019 - 5/18/2019			
Current 28 Day Period:		4/28/2019 - 5/25/2019			Prior 28 Day Period:		3/31/2019 - 4/27/2019			
Current YTD Day Period:		1/1/2019 - 5/25/2019			Prior YTD Period:		1/1/2018 - 5/25/2018			

Prepared by SPD Crime Analysis Office - Wednesday, May 29, 2019

NOTE: SPD moved from UCR to the NIBRS reporting standard on 10/4/16 following the transition to a new RMS System. [Numbers on CompStat reports prior to this date should not be used as a comparison to those on this report.](#) Additional info on these reporting standards can be found on the FBI website: <https://ucr.fbi.gov/nibrs-overview>

This chart represents Preliminary counts of selected crime categories from Police Case Reports. Full statistical analysis to determine the confidence level of this data has not been performed. The % change columns on the preliminary counts differ from the percentage change on the NIBRS crime report, sometimes significantly. The CompStat report is designed for operational use and includes only selected NIBRS categories and coding less complex than full NIBRS rules. Official statistics for these and other NIBRS categories can be found on WASPC & FBI websites once available.



SPOKANE POLICE DEPARTMENT



NORTH Police Service Area

PSA Commander

Captain Mark Griffiths

Northwest District (P1)

Central District (P2)

Neva-Wood District (P3)

Northeast District (P4)



POLICE SUMMARY - Ending: Saturday, May 25, 2019

NORTH PRECINCT (P1, P2, P3, and P4)



Preliminary IBR Counts

NIBRS Categories (Part 1 Selected)		7 Day Comparison			28 Day Comparison			YTD Comparison		
		Current	Prior	Percent	Current	Prior	Percent	Current	Prior	Percent
Violent	Criminal Homicide	0	0		0	0		0	2	-100.00%
	Rape	3	3	0.00%	10	12	-16.67%	66	76	-13.16%
	Robbery - Commercial	0	3	-100.00%	6	6	0.00%	30	19	57.89%
	Robbery - Person	2	1	100.00%	5	5	0.00%	32	41	-21.95%
	Aggravated Assault - Non DV	3	5	-40.00%	27	24	12.50%	120	145	-17.24%
	Aggravated Assault - DV	4	4	0.00%	15	22	-31.82%	82	117	-29.91%
Violent Total:		12	16	-25.00%	63	69	-8.70%	330	400	-17.50%
Property	Burglary - Residential	14	9	55.56%	51	48	6.25%	219	238	-7.98%
	Burglary Garage	6	8	-25.00%	37	34	8.82%	150	151	-0.66%
	Burglary Commercial	4	4	0.00%	15	21	-28.57%	79	83	-4.82%
	Larceny	129	134	-3.73%	550	544	1.10%	2575	3098	-16.88%
	Vehicle Theft	13	19	-31.58%	72	69	4.35%	359	422	-14.93%
	Arson	0	1	-100.00%	2	4	-50.00%	10	10	0.00%
Property Total:		166	175	-5.14%	727	720	0.97%	3392	4002	-15.24%
Preliminary Part 1 Crime Totals:		178	191	-6.81%	790	789	0.13%	3722	4402	-15.45%
Current 7 Day Period:		5/19/2019 - 5/25/2019			Prior 7 Day Period:		5/12/2019 - 5/18/2019			
Current 28 Day Period:		4/28/2019 - 5/25/2019			Prior 28 Day Period:		3/31/2019 - 4/27/2019			
Current YTD Day Period:		1/1/2019 - 5/25/2019			Prior YTD Period:		1/1/2018 - 5/25/2018			

Prepared by SPD Crime Analysis Office - Wednesday, May 29, 2019

NOTE: SPD moved from UCR to the NIBRS reporting standard on 10/4/16 following the transition to a new RMS System. [Numbers on CompStat reports prior to this date should not be used as a comparison to those on this report.](#) Additional info on these reporting standards can be found on the FBI website: <https://ucr.fbi.gov/nibrs-overview>

This chart represents Preliminary counts of selected crime categories from Police Case Reports. Full statistical analysis to determine the confidence level of this data has not been performed. The % change columns on the preliminary counts differ from the percentage change on the NIBRS crime report, sometimes significantly. The CompStat report is designed for operational use and includes only selected NIBRS categories and coding less complex than full NIBRS rules. Official statistics for these and other NIBRS categories can be found on WASPC & FBI websites once available.



POLICE SUMMARY - Ending: Saturday, May 25, 2019



NW - Northwest District (P1)

Preliminary IBR Counts

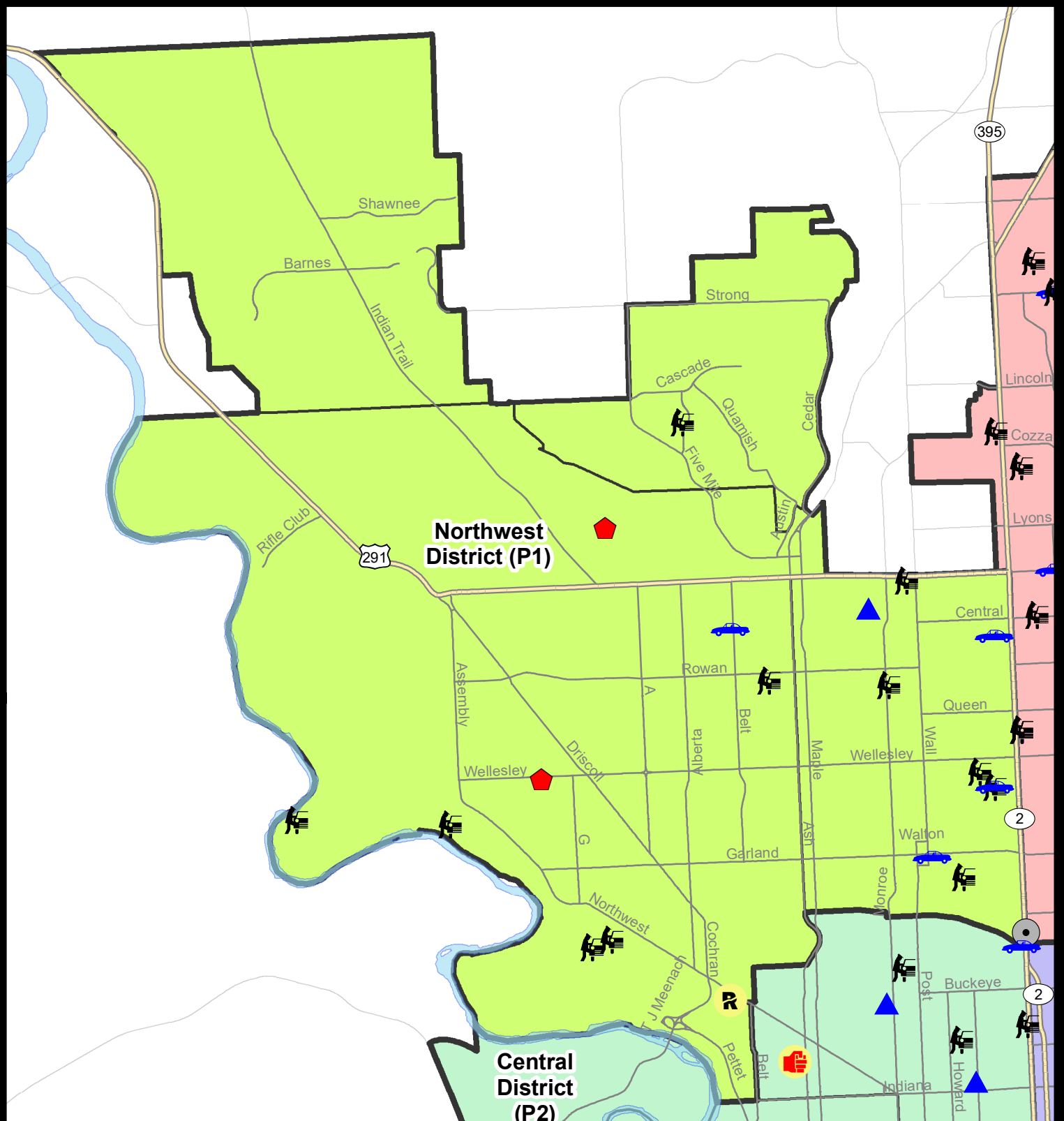
NIBRS Categories (Part 1 Selected)		7 Day Comparison			28 Day Comparison			YTD Comparison		
		Current	Prior	Percent	Current	Prior	Percent	Current	Prior	Percent
Violent	Criminal Homicide	0	0		0	0		0	1	-100.00%
	Rape	1	0		2	2	0.00%	13	17	-23.53%
	Robbery - Commercial	0	1	-100.00%	1	1	0.00%	4	2	100.00%
	Robbery - Person	0	0		0	0		4	5	-20.00%
	Aggravated Assault - Non DV	0	2	-100.00%	6	3	100.00%	16	20	-20.00%
	Aggravated Assault - DV	0	0		1	4	-75.00%	21	18	16.67%
Violent Total:		1	3	-66.67%	10	10	0.00%	58	63	-7.94%
Property	Burglary - Residential	2	3	-33.33%	17	10	70.00%	54	61	-11.48%
	Burglary Garage	1	4	-75.00%	13	11	18.18%	48	36	33.33%
	Burglary Commercial	0	2	-100.00%	3	5	-40.00%	13	13	0.00%
	Larceny	28	37	-24.32%	118	90	31.11%	468	615	-23.90%
	Vehicle Theft	4	2	100.00%	15	14	7.14%	60	61	-1.64%
	Arson	0	1	-100.00%	1	3	-66.67%	4	0	
Property Total:		35	49	-28.57%	167	133	25.56%	647	786	-17.68%
Preliminary Part 1 Crime Totals:		36	52	-30.77%	177	143	23.78%	705	849	-16.96%
Current 7 Day Period:		5/19/2019 - 5/25/2019			Prior 7 Day Period:		5/12/2019 - 5/18/2019			
Current 28 Day Period:		4/28/2019 - 5/25/2019			Prior 28 Day Period:		3/31/2019 - 4/27/2019			
Current YTD Day Period:		1/1/2019 - 5/25/2019			Prior YTD Period:		1/1/2018 - 5/25/2018			

Prepared by SPD Crime Analysis Office - Wednesday, May 29, 2019

NOTE: SPD moved from UCR to the NIBRS reporting standard on 10/4/16 following the transition to a new RMS System. [Numbers on CompStat reports prior to this date should not be used as a comparison to those on this report.](#) Additional info on these reporting standards can be found on the FBI website: <https://ucr.fbi.gov/nibrs-overview>

This chart represents Preliminary counts of selected crime categories from Police Case Reports. Full statistical analysis to determine the confidence level of this data has not been performed. The % change columns on the preliminary counts differ from the percentage change on the NIBRS crime report, sometimes significantly. The CompStat report is designed for operational use and includes only selected NIBRS categories and coding less complex than full NIBRS rules. Official statistics for these and other NIBRS categories can be found on WASPC & FBI websites once available.





City of Spokane
Northwest District (P1)
Selected
Crime Codes
2019-05-20 to 2019-05-26
 Prepared By:
 Crime Analysis Unit
 Spokane Police Department

Legend

NIBRS Events



Criminal Homicide



Rape



Robbery Commercial



Robbery Person



Aggravated Assault



Burglary Residential



Burglary Garage



Burglary Commercial



Vehicle Prowling



Vehicle Theft



Arson



Cases Represent LERMS Crime Codes
 Points may indicate multiple events
 Note: Veh Prowl is only Larceny displayed

For Additional Information on
 Incidents pertaining to an
 Area, Trend, or Pattern
 Contact Information Analysis

0 0.25 0.5 1 Miles



THIS IS NOT A LEGAL DOCUMENT:
 The information shown on this map is compiled
 from various sources and is subject to constant
 revision. Information shown on this map should
 not be used to determine the location of facilities
 in relationship to property lines, section lines,
 streets, etc.

Sunday - Saturday

5/20/2019 TO 5/26/2019



NW - Northwest District (P1)

<u>A/C</u>	<u>Offense Statute</u>	<u>Address</u>	<u>Reported Date</u>	<u>Dist</u>
<u>SPA1BS</u>				
C	BURGLARY 1D FROM RESIDENCE	3000 W BEACON AVE	5/25/2019	P4
C	THEFT 3D FROM BUILDING	3000 W BEACON AVE	5/25/2019	P4
<u>SPA1FM</u>				
C	THEFT 2D FROM MOTOR VEHICLE	7600 N ALBERTA ST	5/24/2019	P1
C	THEFT 3D ALL OTHER	7300 N FIVE MILE RD	5/21/2019	P1
<u>SPA1IT</u>				
C	THEFT 3D FROM BUILDING	8700 N INDIAN TRAIL RD	5/21/2019	P1
C	THEFT 3D SHOPLIFTING	9000 N INDIAN TRAIL RD	5/21/2019	P1
<u>SPA1NH</u>				
A	BURGLARY 2D GARAGE	1100 W BISMARCK AVE	5/19/2019	P1
C	THEFT 2D FROM MOTOR VEHICLE	400 W KIERNAN AVE	5/19/2019	P1
C	THEFT 2D FROM MOTOR VEHICLE	4500 N CALISPEL ST	5/24/2019	P1
C	THEFT 3D CITY SHOPLIFTING	3500 N DIVISION ST	5/25/2019	P1
C	THEFT 3D FROM BUILDING	3800 N ATLANTIC ST	5/22/2019	P1
C	THEFT 3D FROM BUILDING	3500 N DIVISION ST	5/23/2019	P1
C	THEFT 3D FROM MOTOR VEHICLE	200 W SUSSEX CT	5/22/2019	P1
A	THEFT 3D FROM MOTOR VEHICLE	5300 N MONROE ST	5/23/2019	P1
A	THEFT 3D FROM MOTOR VEHICLE	6200 N POST ST	5/25/2019	P1
C	THEFT 3D SHOPLIFTING	4700 N DIVISION ST	5/20/2019	P1
C	THEFT 3D SHOPLIFTING	4700 N DIVISION ST	5/21/2019	P2
C	THEFT 3D VEHICLE PARTS AND ACCESSORIES	4500 N CALISPEL ST	5/24/2019	P1
C	THEFT OF MOTOR VEHICLE	200 W SUSSEX CT	5/20/2019	P3
C	THEFT OF MOTOR VEHICLE	100 W FRANKLIN CT	5/23/2019	P1
C	THEFT OF MOTOR VEHICLE	600 W GARLAND AVE	5/23/2019	P1
<u>SPA1NW</u>				
C	BURGLARY 2D FENCED AREA	2100 W CARLISLE AVE	5/25/2019	P2
C	RAPE 2D		5/24/2019	P2
A	RESIDENTIAL BURGLARY	3700 W WELLESLEY AVE	5/25/2019	P1
C	THEFT 2D FROM MOTOR VEHICLE	4400 N AUBREY L WHITE PKWY	5/19/2019	P1
C	THEFT 2D FROM MOTOR VEHICLE	4400 N AUBREY L WHITE PKWY	5/20/2019	P1
C	THEFT 3D ALL OTHER	5000 W NORTHWEST BLVD	5/21/2019	P1
C	THEFT 3D ALL OTHER	5200 N CANNON ST	5/22/2019	P1
A	THEFT 3D FROM BUILDING	7300 N PINE ROCK ST	5/20/2019	P1
C	THEFT 3D FROM BUILDING	2500 W NORTHWEST BLVD	5/24/2019	P1
C	THEFT 3D FROM MOTOR VEHICLE	3200 W ALICE AVE	5/20/2019	P1
C	THEFT 3D FROM MOTOR VEHICLE	5400 N ELM ST	5/21/2019	P1
C	THEFT 3D FROM MOTOR VEHICLE	3200 N WELLINGTON PL	5/21/2019	P1

For protection of victim privacy, the entire address on sexual assault crimes has been redacted.

<u>A/C</u>	<u>Offense Statute</u>	<u>Address</u>	<u>Reported Date</u>	<u>Dist</u>
C	THEFT 3D SHOPLIFTING	2500 W WELLESLEY AVE	5/19/2019	P1
C	THEFT 3D SHOPLIFTING	2300 W WELLESLEY AVE	5/19/2019	P1
C	THEFT OF MOTOR VEHICLE	2200 W CENTRAL AVE	5/23/2019	P1

POLICE SUMMARY - Ending: Saturday, May 25, 2019



NW - North Central District (P2)

Preliminary IBR Counts

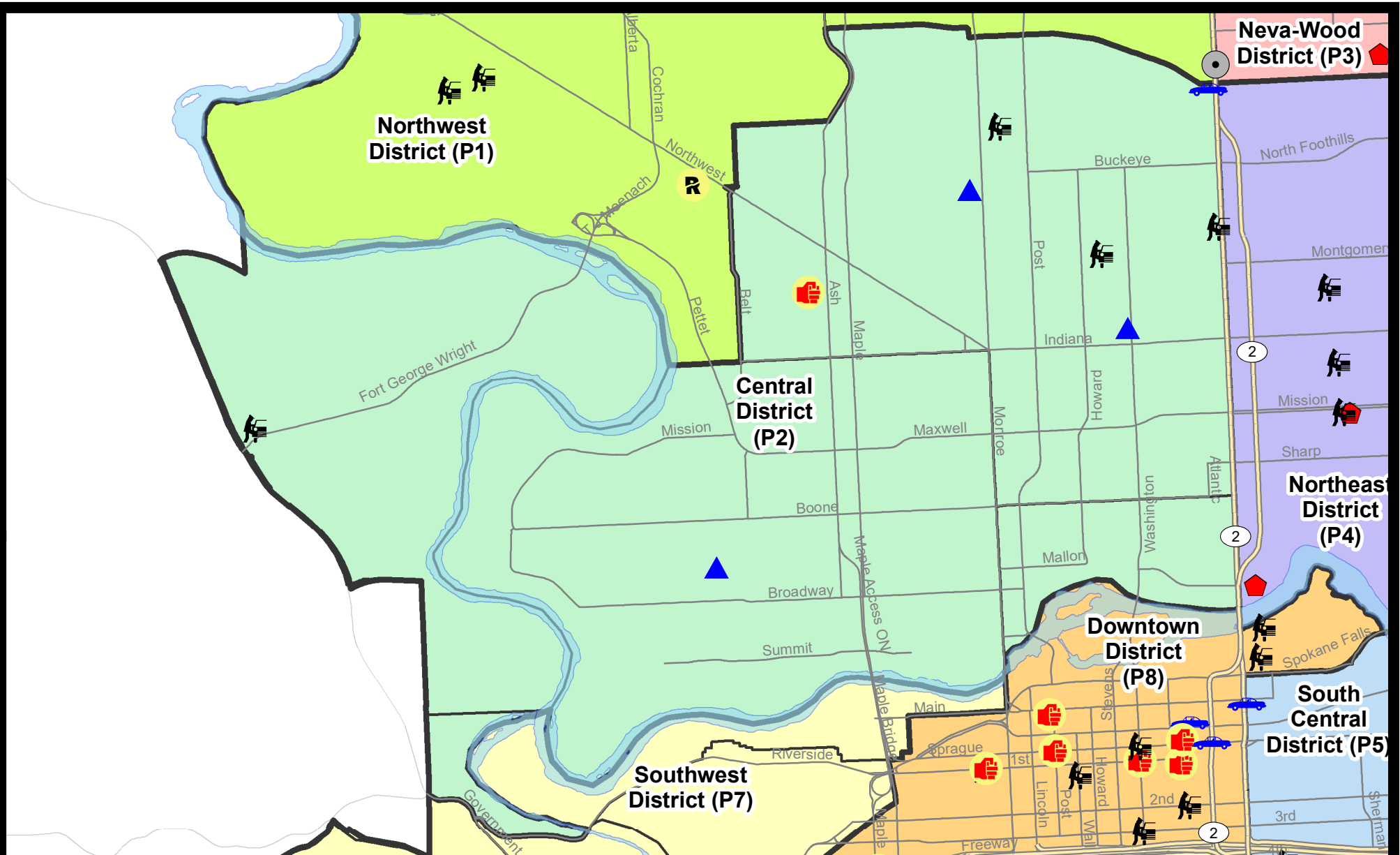
NIBRS Categories (Part 1 Selected)		7 Day Comparison			28 Day Comparison			YTD Comparison		
		Current	Prior	Percent	Current	Prior	Percent	Current	Prior	Percent
Violent	Criminal Homicide	0	0		0	0		0	0	
	Rape	0	0		0	5	-100.00%	20	13	53.85%
	Robbery - Commercial	0	1	-100.00%	2	0		5	4	25.00%
	Robbery - Person	0	0		1	1	0.00%	8	14	-42.86%
	Aggravated Assault - Non DV	1	1	0.00%	5	6	-16.67%	32	33	-3.03%
	Aggravated Assault - DV	0	1	-100.00%	3	8	-62.50%	21	29	-27.59%
Violent Total:		1	3	-66.67%	11	20	-45.00%	86	93	-7.53%
Property	Burglary - Residential	0	3	-100.00%	5	19	-73.68%	54	51	5.88%
	Burglary Garage	3	0		8	8	0.00%	31	42	-26.19%
	Burglary Commercial	0	1	-100.00%	2	8	-75.00%	22	24	-8.33%
	Larceny	12	23	-47.83%	100	114	-12.28%	522	573	-8.90%
	Vehicle Theft	1	6	-83.33%	13	9	44.44%	65	100	-35.00%
	Arson	0	0		0	0		1	0	
Property Total:		16	33	-51.52%	128	158	-18.99%	695	790	-12.03%
Preliminary Part 1 Crime Totals:		17	36	-52.78%	139	178	-21.91%	781	883	-11.55%
Current 7 Day Period:		5/19/2019 - 5/25/2019			Prior 7 Day Period:		5/12/2019 - 5/18/2019			
Current 28 Day Period:		4/28/2019 - 5/25/2019			Prior 28 Day Period:		3/31/2019 - 4/27/2019			
Current YTD Day Period:		1/1/2019 - 5/25/2019			Prior YTD Period:		1/1/2018 - 5/25/2018			

Prepared by SPD Crime Analysis Office - Wednesday, May 29, 2019

NOTE: SPD moved from UCR to the NIBRS reporting standard on 10/4/16 following the transition to a new RMS System. [Numbers on CompStat reports prior to this date should not be used as a comparison to those on this report.](#) Additional info on these reporting standards can be found on the FBI website: <https://ucr.fbi.gov/nibrs-overview>

This chart represents Preliminary counts of selected crime categories from Police Case Reports. Full statistical analysis to determine the confidence level of this data has not been performed. The % change columns on the preliminary counts differ from the percentage change on the NIBRS crime report, sometimes significantly. The CompStat report is designed for operational use and includes only selected NIBRS categories and coding less complex than full NIBRS rules. Official statistics for these and other NIBRS categories can be found on WASPC & FBI websites once available.





City of Spokane
Central District (P2)
Selected
Crime Types
2019-05-20 to 2019-05-26
 Prepared By:
 Crime Analysis Unit
 Spokane Police Department

Legend


NIBRS Events

- | | | | |
|-------------------|--------------------|----------------------|---------------------|
| Criminal Homicide | Robbery Commercial | Aggravated Assault | Burglary Commercial |
| Rape | Robbery Person | Burglary Residential | Vehicle Prowling |
| | | Burglary Garage | Vehicle Theft |
| | | | Arson |

Cases Represent LERMS Crime Codes
 Points may indicate multiple events
 Note: Veh Prowl is only Larceny category displayed



For Additional Information on Incidents
 pertaining to an Area, Trend, or Pattern
 Contact Information Analysis



THIS IS NOT A LEGAL DOCUMENT:
 The information shown on this map is compiled
 from various sources and is subject to constant
 revision. Information shown on this map should
 not be used to determine the location of facilities
 in relationship to property lines, section lines,
 streets, etc.



Sunday - Saturday

NW - Central District (P2)

5/20/2019 TO 5/26/2019



<u>A/C</u>	<u>Offense Statute</u>	<u>Address</u>	<u>Reported Date</u>	<u>Dist</u>
<u>SPA2EG</u>				
C	ASSAULT 4D WEAPON	1700 W MANSFIELD AVE	5/25/2019	P1
C	BURGLARY 1D GARAGE	400 W SHANNON AVE	5/24/2019	P2
C	BURGLARY 2D GARAGE	1000 W CHELAN AVE	5/23/2019	P2
A	THEFT 1D ALL OTHER	300 W WAVERLY PL	5/22/2019	P2
C	THEFT 2D ALL OTHER	N ASH ST / W SHANNON AVE	5/24/2019	P2
C	THEFT 2D FROM BUILDING	1500 N LINCOLN ST	5/25/2019	P2
C	THEFT 2D FROM BUILDING	1300 N WALL ST	5/25/2019	P2
C	THEFT 2D FROM MOTOR VEHICLE	2900 N LINCOLN ST	5/24/2019	P2
C	THEFT 3D ALL OTHER	1500 W CARLISLE AVE	5/21/2019	P2
C	THEFT 3D CITY FROM MOTOR VEHICLE	2400 N DIVISION ST	5/24/2019	P1
C	THEFT 3D FROM MOTOR VEHICLE	2300 N STEVENS ST	5/25/2019	P2
C	THEFT 3D VEHICLE PARTS AND ACCESSORIES	1000 W MANSFIELD AVE	5/25/2019	P2
C	THEFT OF MOTOR VEHICLE	3000 N DIVISION ST	5/24/2019	P1
<u>SPA2WC</u>				
A	BURGLARY 2D GARAGE	2200 W DEAN AVE	5/19/2019	P2
C	THEFT 2D FROM BUILDING	1400 W HIGHLINE LN	5/19/2019	P2
C	THEFT 3D ALL OTHER	1500 W GARDNER AVE	5/23/2019	P2
<u>SPA2WH</u>				
C	THEFT 3D FROM MOTOR VEHICLE	4300 W FORT GEORGE WRIGHT DR	5/21/2019	P2

POLICE SUMMARY - Ending: Saturday, May 25, 2019



NE - Neva-Wood District (P3)

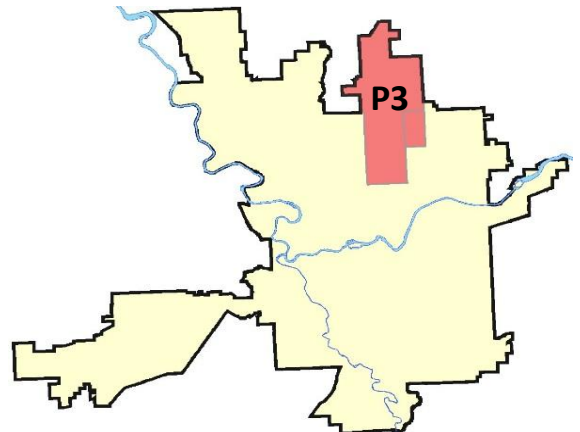
Preliminary IBR Counts

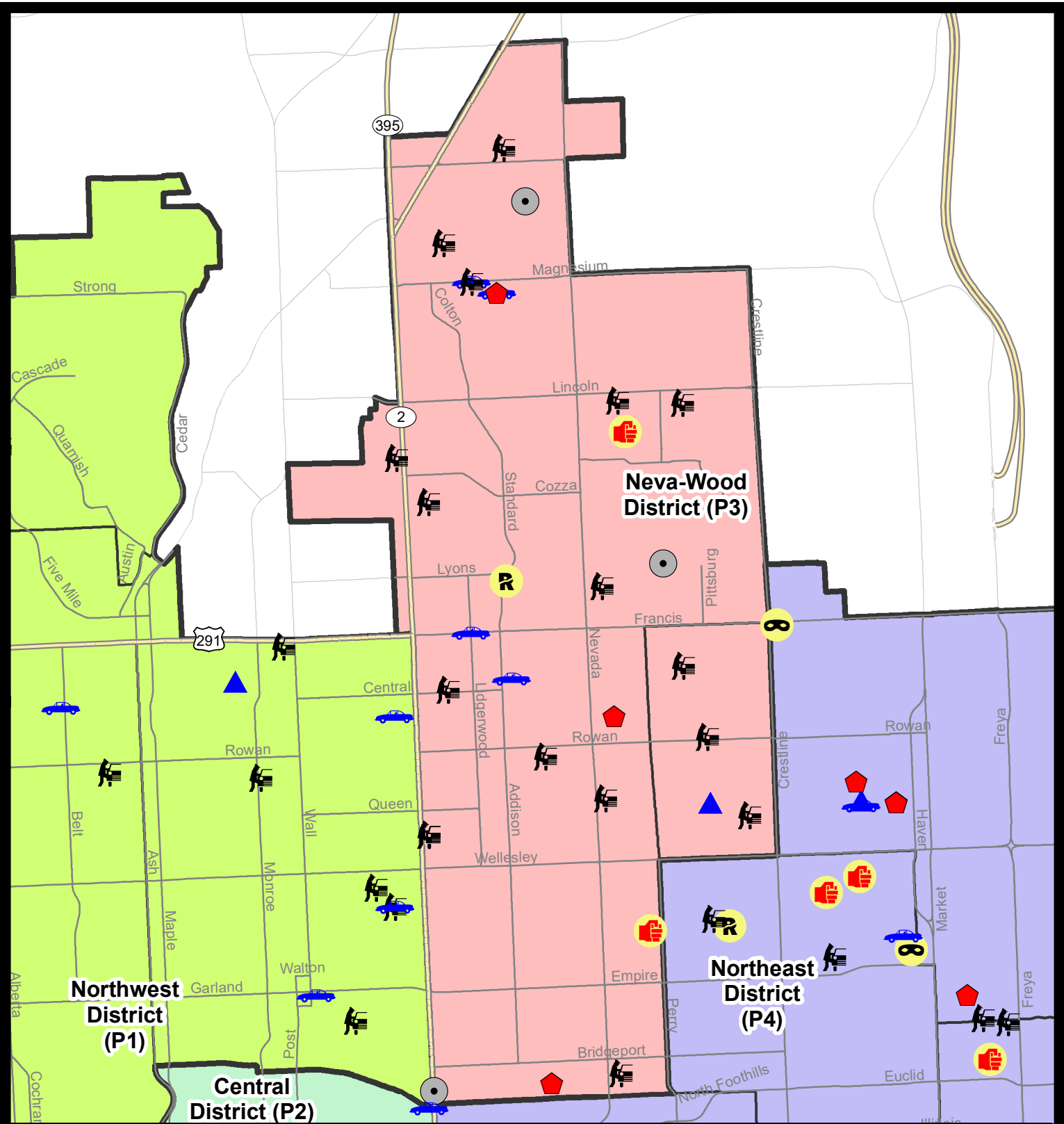
NIBRS Categories (Part 1 Selected)		7 Day Comparison			28 Day Comparison			YTD Comparison		
		Current	Prior	Percent	Current	Prior	Percent	Current	Prior	Percent
Violent	Criminal Homicide	0	0		0	0		0	1	-100.00%
	Rape	1	0		4	0		16	24	-33.33%
	Robbery - Commercial	0	0		1	3	-66.67%	12	9	33.33%
	Robbery - Person	0	1	-100.00%	2	2	0.00%	13	12	8.33%
	Aggravated Assault - Non DV	1	1	0.00%	8	5	60.00%	33	54	-38.89%
	Aggravated Assault - DV	2	2	0.00%	5	5	0.00%	22	36	-38.89%
Violent Total:		4	4	0.00%	20	15	33.33%	96	136	-29.41%
Property	Burglary - Residential	4	2	100.00%	14	12	16.67%	58	60	-3.33%
	Burglary Garage	1	2	-50.00%	8	9	-11.11%	48	45	6.67%
	Burglary Commercial	3	1	200.00%	7	5	40.00%	25	21	19.05%
	Larceny	56	38	47.37%	189	192	-1.56%	950	1282	-25.90%
	Vehicle Theft	4	4	0.00%	23	21	9.52%	127	141	-9.93%
	Arson	0	0		1	1	0.00%	4	4	0.00%
Property Total:		68	47	44.68%	242	240	0.83%	1212	1553	-21.96%
Preliminary Part 1 Crime Totals:		72	51	41.18%	262	255	2.75%	1308	1689	-22.56%
Current 7 Day Period:		5/19/2019 - 5/25/2019			Prior 7 Day Period:		5/12/2019 - 5/18/2019			
Current 28 Day Period:		4/28/2019 - 5/25/2019			Prior 28 Day Period:		3/31/2019 - 4/27/2019			
Current YTD Day Period:		1/1/2019 - 5/25/2019			Prior YTD Period:		1/1/2018 - 5/25/2018			

Prepared by SPD Crime Analysis Office - Wednesday, May 29, 2019

NOTE: SPD moved from UCR to the NIBRS reporting standard on 10/4/16 following the transition to a new RMS System. [Numbers on CompStat reports prior to this date should not be used as a comparison to those on this report.](#) Additional info on these reporting standards can be found on the FBI website: <https://ucr.fbi.gov/nibrs-overview>

This chart represents Preliminary counts of selected crime categories from Police Case Reports. Full statistical analysis to determine the confidence level of this data has not been performed. The % change columns on the preliminary counts differ from the percentage change on the NIBRS crime report, sometimes significantly. The CompStat report is designed for operational use and includes only selected NIBRS categories and coding less complex than full NIBRS rules. Official statistics for these and other NIBRS categories can be found on WASPC & FBI websites once available.





City of Spokane
Neva-Wood District (P3)
Selected Crime Codes
2019-05-20 to 2019-05-26
 Prepared By:
 Crime Analysis Unit
 Spokane Police Department

Legend

NIBRS Events



Criminal Homicide



Rape



Robbery Commercial



Robbery Person



Aggravated Assault



Burglary Residential



Burglary Garage



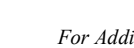
Burglary Commercial



Vehicle Prowling



Vehicle Theft



Arson



Cases Represent LERMS Crime Codes
 Points may indicate multiple events
 Note: Veh Prowl is only Larceny displayed

For Additional Information on
 Incidents pertaining to an
 Area, Trend, or Pattern
 Contact Information Analysis

0 0.2 0.4 0.8 Miles



THIS IS NOT A LEGAL DOCUMENT.
 The information shown on this map is compiled
 from various sources and is subject to constant
 revision. Information shown on this map should
 not be used to determine the location of facilities
 in relationship to property lines, section lines,
 streets, etc.

Sunday - Saturday

5/20/2019 TO 5/26/2019

NE - Neva-Wood District (P3)



<u>A/C</u>	<u>Offense Statute</u>	<u>Address</u>	<u>Reported Date</u>	<u>Dist</u>
<u>SPB3NL</u>				
C	ASSAULT 2D	1300 E ROCKWELL AVE	5/25/2019	P4
C	ASSAULT 4D WEAPON	7500 N PERRY ST	5/23/2019	P4
C	ASSAULT OF A CHILD 3D WEAPON OR NEGLIGENT INJURY	6600 N ADDISON ST	5/22/2019	P4
A	BURGLARY 2D COMMERCIAL	3100 N DIVISION ST	5/19/2019	P3
C	BURGLARY 2D COMMERCIAL	1500 E LYONS AVE	5/24/2019	P4
C	BURGLARY 2D COMMERCIAL	9200 N NEVADA ST	5/24/2019	P4
C	BURGLARY 2D FENCED AREA	1100 E FRANCIS AVE	5/24/2019	P2
C	MAIL THEFT	800 E NORTH AVE	5/24/2019	P3
C	RAPE 2D		5/23/2019	P4
C	RESIDENTIAL BURGLARY	6600 N ADDISON ST	5/19/2019	P3
C	RESIDENTIAL BURGLARY	600 E DALTON AVE	5/20/2019	P3
C	RESIDENTIAL BURGLARY	500 E SHILOH HILLS DR	5/23/2019	P4
C	RESIDENTIAL BURGLARY	1100 E JOSEPH AVE	5/23/2019	P3
C	THEFT 2D ALL OTHER	1000 E COZZA DR	5/20/2019	P3
C	THEFT 2D ALL OTHER	200 E LINCOLN RD	5/22/2019	P3
C	THEFT 2D FROM BUILDING	9900 N NEWPORT HWY	5/19/2019	P3
C	THEFT 2D FROM MOTOR VEHICLE	8900 N COLTON ST	5/19/2019	P3
C	THEFT 2D FROM MOTOR VEHICLE	1700 E LINCOLN RD	5/21/2019	P3
C	THEFT 2D FROM MOTOR VEHICLE	600 E HOLLAND AVE	5/23/2019	P3
C	THEFT 2D FROM MOTOR VEHICLE	100 E CENTRAL AVE	5/24/2019	P3
C	THEFT 2D SHOPLIFTING	8000 N DIVISION ST	5/20/2019	P3
C	THEFT 3D ALL OTHER	600 E CENTRAL AVE	5/20/2019	P3
C	THEFT 3D ALL OTHER	N NEWPORT HWY / E HOERNER AVE	5/25/2019	P3
C	THEFT 3D ALL OTHER	6500 N NEVADA ST	5/25/2019	P3
C	THEFT 3D CITY FROM MOTOR VEHICLE	6500 N NEVADA ST	5/21/2019	P3
C	THEFT 3D CITY FROM MOTOR VEHICLE	400 E MAGNESIUM RD	5/21/2019	P3
C	THEFT 3D CITY SHOPLIFTING	9200 N NEVADA ST	5/20/2019	P4
C	THEFT 3D CITY SHOPLIFTING	4700 N DIVISION ST	5/24/2019	P2
C	THEFT 3D FROM BUILDING	500 E HOLLAND AVE	5/20/2019	P3
C	THEFT 3D FROM BUILDING	500 E WABASH AVE	5/20/2019	P3
C	THEFT 3D FROM BUILDING	8000 N WILDING DR	5/20/2019	P3
C	THEFT 3D FROM BUILDING	6300 N ADDISON ST	5/21/2019	P3
C	THEFT 3D FROM BUILDING	7600 N DIVISION ST	5/22/2019	P3
C	THEFT 3D FROM BUILDING	4700 N DIVISION ST	5/23/2019	P3
A	THEFT 3D FROM MOTOR VEHICLE	4700 N DIVISION ST	5/20/2019	P3
C	THEFT 3D FROM MOTOR VEHICLE	1000 E LIBERTY AVE	5/21/2019	P3
C	THEFT 3D FROM MOTOR VEHICLE	7800 N MORTON ST	5/22/2019	P3
C	THEFT 3D FROM MOTOR VEHICLE	600 E NORTH AVE	5/22/2019	P3

For protection of victim privacy, the entire address on sexual assault crimes has been redacted.

A/C	Offense Statute	Address	Reported Date	Dist
C	THEFT 3D FROM MOTOR VEHICLE	4700 N DIVISION ST	5/22/2019	P3
C	THEFT 3D FROM MOTOR VEHICLE	0 E WEILE AVE	5/23/2019	P3
C	THEFT 3D FROM MOTOR VEHICLE	1000 E CROWN AVE	5/23/2019	P3
C	THEFT 3D FROM MOTOR VEHICLE	4700 N DIVISION ST	5/23/2019	P3
C	THEFT 3D FROM MOTOR VEHICLE	7500 N DIVISION ST	5/25/2019	P3
C	THEFT 3D SHOPLIFTING	5500 N DIVISION ST	5/19/2019	P3
C	THEFT 3D SHOPLIFTING	9100 N NEWPORT HWY	5/19/2019	P3
C	THEFT 3D SHOPLIFTING	5500 N DIVISION ST	5/19/2019	P2
C	THEFT 3D SHOPLIFTING	10100 N NEWPORT HWY	5/21/2019	P3
C	THEFT 3D SHOPLIFTING	9100 N NEWPORT HWY	5/21/2019	P2
C	THEFT 3D SHOPLIFTING	400 E HOLLAND AVE	5/21/2019	P3
C	THEFT 3D SHOPLIFTING	7500 N DIVISION ST	5/21/2019	P2
C	THEFT 3D SHOPLIFTING	9100 N NEWPORT HWY	5/23/2019	P3
C	THEFT 3D SHOPLIFTING	6400 N DIVISION ST	5/23/2019	P3
C	THEFT 3D SHOPLIFTING	4700 N DIVISION ST	5/24/2019	P3
C	THEFT 3D SHOPLIFTING	6400 N DIVISION ST	5/25/2019	P3
C	THEFT 3D SHOPLIFTING	4700 N DIVISION ST	5/25/2019	P3
C	THEFT 3D SHOPLIFTING	4700 N DIVISION ST	5/25/2019	P3
C	THEFT OF A FIREARM FROM BUILDING	100 E CROWN AVE	5/22/2019	P3
A	THEFT OF MOTOR VEHICLE	5900 N WISCOMB ST	5/20/2019	P4
A	THEFT OF MOTOR VEHICLE	400 E MAGNESIUM RD	5/21/2019	P3
C	THEFT OF MOTOR VEHICLE	N LIDGERWOOD ST / E FRANCIS AVE	5/22/2019	P2
C	THEFT OF MOTOR VEHICLE	500 E SHILOH HILLS DR	5/23/2019	P4

SPB3WH

C	BURGLARY 2D GARAGE	1600 E QUEEN AVE	5/21/2019	P3
C	THEFT 2D ALL OTHER	1800 E EVERETT AVE	5/20/2019	P3
C	THEFT 2D FROM BUILDING	1500 E FRANCIS AVE	5/25/2019	P4
C	THEFT 2D FROM MOTOR VEHICLE	1600 E BISMARCK AVE	5/22/2019	P4
C	THEFT 3D ALL OTHER	1600 E NEBRASKA AVE	5/23/2019	P3
C	THEFT 3D ALL OTHER	1500 E COLUMBIA AVE	5/25/2019	P3
C	THEFT 3D FROM BUILDING	1400 E DALKE AVE	5/23/2019	P3
C	THEFT 3D FROM MOTOR VEHICLE	1600 E ROWAN AVE	5/22/2019	P3
A	THEFT 3D FROM MOTOR VEHICLE	4900 N NAPA ST	5/25/2019	P3
A	THEFT 3D VEHICLE PARTS AND ACCESSORIES	1700 E BROAD AVE	5/21/2019	P3
C	THEFT 3D VEHICLE PARTS AND ACCESSORIES	1800 E COLUMBIA AVE	5/23/2019	P3

POLICE SUMMARY - Ending: Saturday, May 25, 2019



NE - Northeast District (P4)

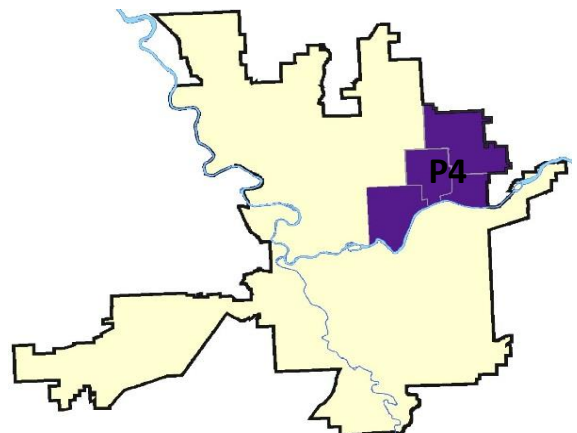
Preliminary IBR Counts

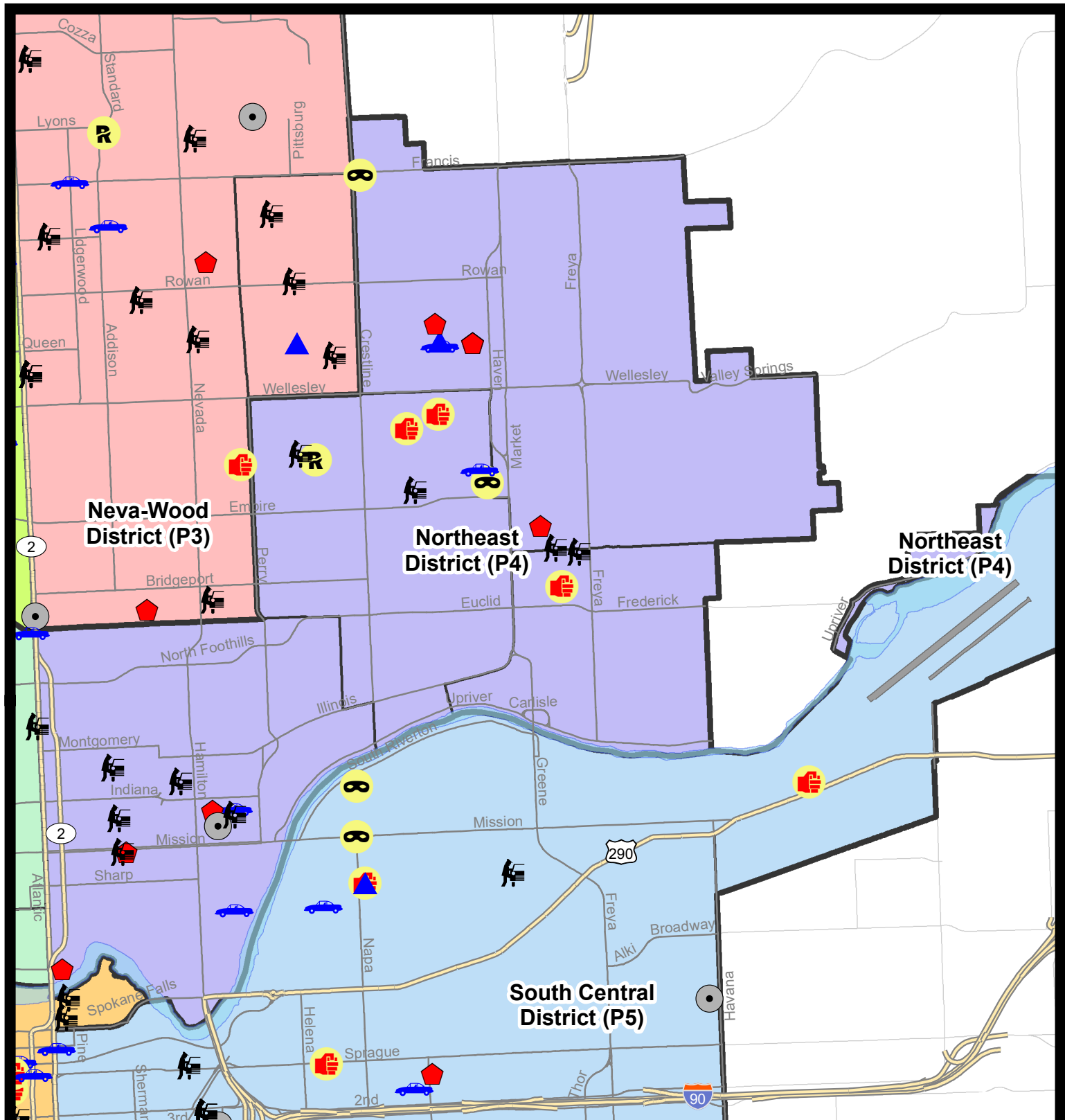
NIBRS Categories (Part 1 Selected)		7 Day Comparison			28 Day Comparison			YTD Comparison		
		Current	Prior	Percent	Current	Prior	Percent	Current	Prior	Percent
Violent	Criminal Homicide	0	0		0	0		0	0	
	Rape	1	3	-66.67%	4	5	-20.00%	17	22	-22.73%
	Robbery - Commercial	0	1	-100.00%	2	2	0.00%	9	4	125.00%
	Robbery - Person	2	0		2	2	0.00%	7	10	-30.00%
	Aggravated Assault - Non DV	1	1	0.00%	8	10	-20.00%	39	38	2.63%
	Aggravated Assault - DV	2	1	100.00%	6	5	20.00%	18	34	-47.06%
Violent Total:		6	6	0.00%	22	24	-8.33%	90	108	-16.67%
Property	Burglary - Residential	8	1	700.00%	15	7	114.29%	53	66	-19.70%
	Burglary Garage	1	2	-50.00%	8	6	33.33%	23	28	-17.86%
	Burglary Commercial	1	0		3	3	0.00%	19	25	-24.00%
	Larceny	33	36	-8.33%	143	148	-3.38%	635	628	1.11%
	Vehicle Theft	4	7	-42.86%	21	25	-16.00%	107	120	-10.83%
	Arson	0	0		0	0		1	6	-83.33%
Property Total:		47	46	2.17%	190	189	0.53%	838	873	-4.01%
Preliminary Part 1 Crime Totals:		53	52	1.92%	212	213	-0.47%	928	981	-5.40%
Current 7 Day Period:		5/19/2019 - 5/25/2019			Prior 7 Day Period:		5/12/2019 - 5/18/2019			
Current 28 Day Period:		4/28/2019 - 5/25/2019			Prior 28 Day Period:		3/31/2019 - 4/27/2019			
Current YTD Day Period:		1/1/2019 - 5/25/2019			Prior YTD Period:		1/1/2018 - 5/25/2018			

Prepared by SPD Crime Analysis Office - Wednesday, May 29, 2019

NOTE: SPD moved from UCR to the NIBRS reporting standard on 10/4/16 following the transition to a new RMS System. [Numbers on CompStat reports prior to this date should not be used as a comparison to those on this report.](#) Additional info on these reporting standards can be found on the FBI website: <https://ucr.fbi.gov/nibrs-overview>

This chart represents Preliminary counts of selected crime categories from Police Case Reports. Full statistical analysis to determine the confidence level of this data has not been performed. The % change columns on the preliminary counts differ from the percentage change on the NIBRS crime report, sometimes significantly. The CompStat report is designed for operational use and includes only selected NIBRS categories and coding less complex than full NIBRS rules. Official statistics for these and other NIBRS categories can be found on WASPC & FBI websites once available.





City of Spokane

Northeast District (P4)

Selected Crime Codes

2019-05-20 to 2019-05-26

Prepared By:
Crime Analysis Unit
Spokane Police Department

Legend

NIBRS Events



Criminal Homicide



Rape



Robbery Commercial



Robbery Person



Aggravated Assault



Burglary Residential



Burglary Garage



Burglary Commercial



Vehicle Prowling



Vehicle Theft



Arson



Cases Represent LERMS Crime Codes
Points may indicate multiple events
Note: Veh Prowl is only Larceny displayed

For Additional Information on
Incidents pertaining to an
Area, Trend, or Pattern
Contact Information Analysis

0 0.2 0.4 0.8 Miles



THIS IS NOT A LEGAL DOCUMENT.
The information shown on this map is compiled
from various sources and is subject to constant
revision. Information shown on this map should
not be used to determine the location of facilities
in relationship to property lines, section lines,
streets, etc.

Sunday - Saturday

5/20/2019 TO 5/26/2019

NE - Northeast District (P4)



<u>A/C</u>	<u>Offense Statute</u>	<u>Address</u>	<u>Reported Date</u>	<u>Dist</u>
<u>SPB4BE</u>				
C	ASSAULT 4D WEAPON	2400 E LONGFELLOW AVE	5/19/2019	P4
C	ASSAULT OF A CHILD 3D WEAPON OR NEGLIGENT INJURY	2600 E HEROY AVE	5/23/2019	P4
C	RAPE 1D		5/21/2019	P6
C	ROBBERY 2D PERSON	3900 N MARKET ST	5/22/2019	P4
C	THEFT 2D ALL OTHER	3400 N CRESTLINE ST	5/22/2019	P4
C	THEFT 2D ALL OTHER	3900 N MARKET ST	5/23/2019	P4
C	THEFT 2D FROM MOTOR VEHICLE	1600 E RICH AVE	5/22/2019	P4
C	THEFT 2D FROM MOTOR VEHICLE	4000 N COOK ST	5/25/2019	P4
C	THEFT 3D ALL OTHER	2100 E UPRIVER DR	5/22/2019	P4
C	THEFT 3D CITY SHOPLIFTING	3900 N MARKET ST	5/21/2019	P3
C	THEFT 3D CITY SHOPLIFTING	3900 N MARKET ST	5/21/2019	P4
C	THEFT 3D SHOPLIFTING	3900 N MARKET ST	5/25/2019	P4
C	THEFT 3D VEHICLE PARTS AND ACCESSORIES	4500 N REGAL ST	5/23/2019	P4
C	THEFT OF MOTOR VEHICLE	4100 N REGAL ST	5/22/2019	P4
<u>SPB4HI</u>				
A	BURGLARY 1D FROM RESIDENCE	2900 E OLYMPIC AVE	5/23/2019	P4
C	BURGLARY 2D GARAGE	5000 N LACEY ST	5/25/2019	P4
A	RESIDENTIAL BURGLARY	3600 N RALPH ST	5/22/2019	P4
C	RESIDENTIAL BURGLARY	2900 E OLYMPIC AVE	5/24/2019	P4
C	RESIDENTIAL BURGLARY	2900 E OLYMPIC AVE	5/25/2019	P4
A	RESIDENTIAL BURGLARY	2600 E DIAMOND AVE	5/25/2019	P4
A	ROBBERY 1D PERSON	2100 E FRANCIS AVE	5/25/2019	P4
C	THEFT 2D ALL OTHER	3800 E BROAD AVE	5/20/2019	P4
C	THEFT 2D ALL OTHER	3800 E ROWAN AVE	5/21/2019	P4
C	THEFT 2D FROM MOTOR VEHICLE	3300 E GARNET AVE	5/22/2019	P4
C	THEFT 3D FROM BUILDING	5400 N LACEY ST	5/22/2019	P4
C	THEFT 3D VEHICLE PARTS AND ACCESSORIES	5000 N LACEY ST	5/25/2019	P4
C	THEFT OF MOTOR VEHICLE	5000 N LACEY ST	5/20/2019	P4
<u>SPB4LO</u>				
C	BURGLARY 2D COMMERCIAL	900 E AUGUSTA AVE	5/24/2019	P4
C	RESIDENTIAL BURGLARY	900 E NORA AVE	5/20/2019	P4
C	RESIDENTIAL BURGLARY	400 E MISSION AVE	5/22/2019	P4
C	RESIDENTIAL BURGLARY	700 N DIVISION ST	5/24/2019	P3
C	THEFT 2D ALL OTHER	800 E SPOKANE FALLS BLVD	5/23/2019	P4
C	THEFT 2D ALL OTHER	800 E BOONE AVE	5/23/2019	P4
C	THEFT 2D FROM BUILDING	1000 N HAMILTON ST	5/24/2019	P4
C	THEFT 2D FROM BUILDING	900 E AUGUSTA AVE	5/24/2019	P4

For protection of victim privacy, the entire address on sexual assault crimes has been redacted.

A/C	Offense Statute	Address	Reported Date	Dist
C	THEFT 2D FROM MOTOR VEHICLE	1100 E NORA AVE	5/20/2019	P4
C	THEFT 2D FROM MOTOR VEHICLE	2000 N CINCINNATI ST	5/24/2019	P4
C	THEFT 3D ALL OTHER	100 E BOONE AVE	5/20/2019	P4
C	THEFT 3D ALL OTHER	800 E SINTO AVE	5/20/2019	P4
C	THEFT 3D CITY SHOPLIFTING	2400 N DIVISION ST	5/24/2019	P4
C	THEFT 3D FROM MOTOR VEHICLE	400 E MISSION AVE	5/19/2019	P4
C	THEFT 3D FROM MOTOR VEHICLE	400 E NORA AVE	5/22/2019	P4
C	THEFT 3D FROM MOTOR VEHICLE	400 E ERMINA AVE	5/23/2019	P4
C	THEFT 3D SHOPLIFTING	900 E SHARP AVE	5/20/2019	P4
C	THEFT 3D SHOPLIFTING	900 E MISSION AVE	5/23/2019	P4
C	THEFT 3D SHOPLIFTING	100 E MONTGOMERY AVE	5/24/2019	P4
C	THEFT 3D SHOPLIFTING	200 E NORTH FOOTHILLS DR	5/25/2019	P4
C	THEFT 3D SHOPLIFTING	2400 N DIVISION ST	5/25/2019	P4
C	THEFT OF MOTOR VEHICLE	E DESMET AVE / N SUPERIOR ST	5/23/2019	P3
C	THEFT OF MOTOR VEHICLE	1100 E NORA AVE	5/23/2019	P2

SPB4MI

C	ASSAULT OF A CHILD 3D WEAPON OR NEGLIGENT INJURY	3400 E LIBERTY AVE	5/21/2019	P4
C	MAIL THEFT	3100 E MARIETTA AVE	5/20/2019	P4
C	THEFT 3D FROM MOTOR VEHICLE	3500 E GARNET AVE	5/24/2019	P4

SPOKANE POLICE DEPARTMENT



SOUTH **Police Service Area**

PSA Commander

Captain Tracie Meidl

South Central District (P5)

Southeast District (P6)

Southwest District (P7)



POLICE SUMMARY - Ending: Saturday, May 25, 2019

SOUTH PRECINCT (P5, P6, and P7)



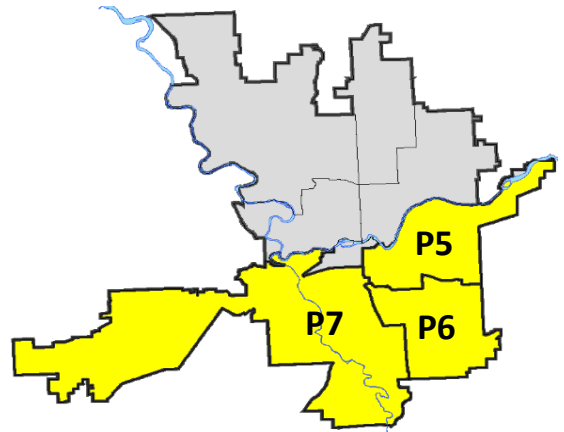
Preliminary IBR Counts

NIBRS Categories (Part 1 Selected)		7 Day Comparison			28 Day Comparison			YTD Comparison		
		Current	Prior	Percent	Current	Prior	Percent	Current	Prior	Percent
Violent	Criminal Homicide	0	0		1	0		2	1	100.00%
	Rape	0	0		2	3	-33.33%	22	37	-40.54%
	Robbery - Commercial	0	0		0	2	-100.00%	3	5	-40.00%
	Robbery - Person	2	2	0.00%	7	4	75.00%	27	19	42.11%
	Aggravated Assault - Non DV	4	2	100.00%	13	14	-7.14%	67	62	8.06%
	Aggravated Assault - DV	2	1	100.00%	7	7	0.00%	44	49	-10.20%
Violent Total:		8	5	60.00%	30	30	0.00%	165	173	-4.62%
Property	Burglary - Residential	8	4	100.00%	18	10	80.00%	105	151	-30.46%
	Burglary Garage	4	3	33.33%	14	14	0.00%	69	60	15.00%
	Burglary Commercial	4	3	33.33%	12	13	-7.69%	66	46	43.48%
	Larceny	64	73	-12.33%	259	245	5.71%	1096	1173	-6.56%
	Vehicle Theft	5	9	-44.44%	30	14	114.29%	131	207	-36.71%
	Arson	0	0		1	0		5	4	25.00%
Property Total:		85	92	-7.61%	334	296	12.84%	1472	1641	-10.30%
Preliminary Part 1 Crime Totals:		93	97	-4.12%	364	326	11.66%	1637	1814	-9.76%
Current 7 Day Period:		5/19/2019 - 5/25/2019			Prior 7 Day Period:		5/12/2019 - 5/18/2019			
Current 28 Day Period:		4/28/2019 - 5/25/2019			Prior 28 Day Period:		3/31/2019 - 4/27/2019			
Current YTD Day Period:		1/1/2019 - 5/25/2019			Prior YTD Period:		1/1/2018 - 5/25/2018			

Prepared by SPD Crime Analysis Office - Wednesday, May 29, 2019

NOTE: SPD moved from UCR to the NIBRS reporting standard on 10/4/16 following the transition to a new RMS System. [Numbers on CompStat reports prior to this date should not be used as a comparison to those on this report.](#) Additional info on these reporting standards can be found on the FBI website: <https://ucr.fbi.gov/nibrs-overview>

This chart represents Preliminary counts of selected crime categories from Police Case Reports. Full statistical analysis to determine the confidence level of this data has not been performed. The % change columns on the preliminary counts differ from the percentage change on the NIBRS crime report, sometimes significantly. The CompStat report is designed for operational use and includes only selected NIBRS categories and coding less complex than full NIBRS rules. Official statistics for these and other NIBRS categories can be found on WASPC & FBI websites once available.



POLICE SUMMARY - Ending: Saturday, May 25, 2019



SE - South Central District (P5)

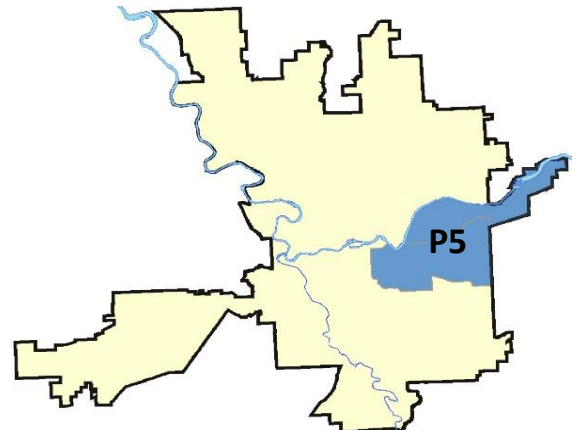
Preliminary IBR Counts

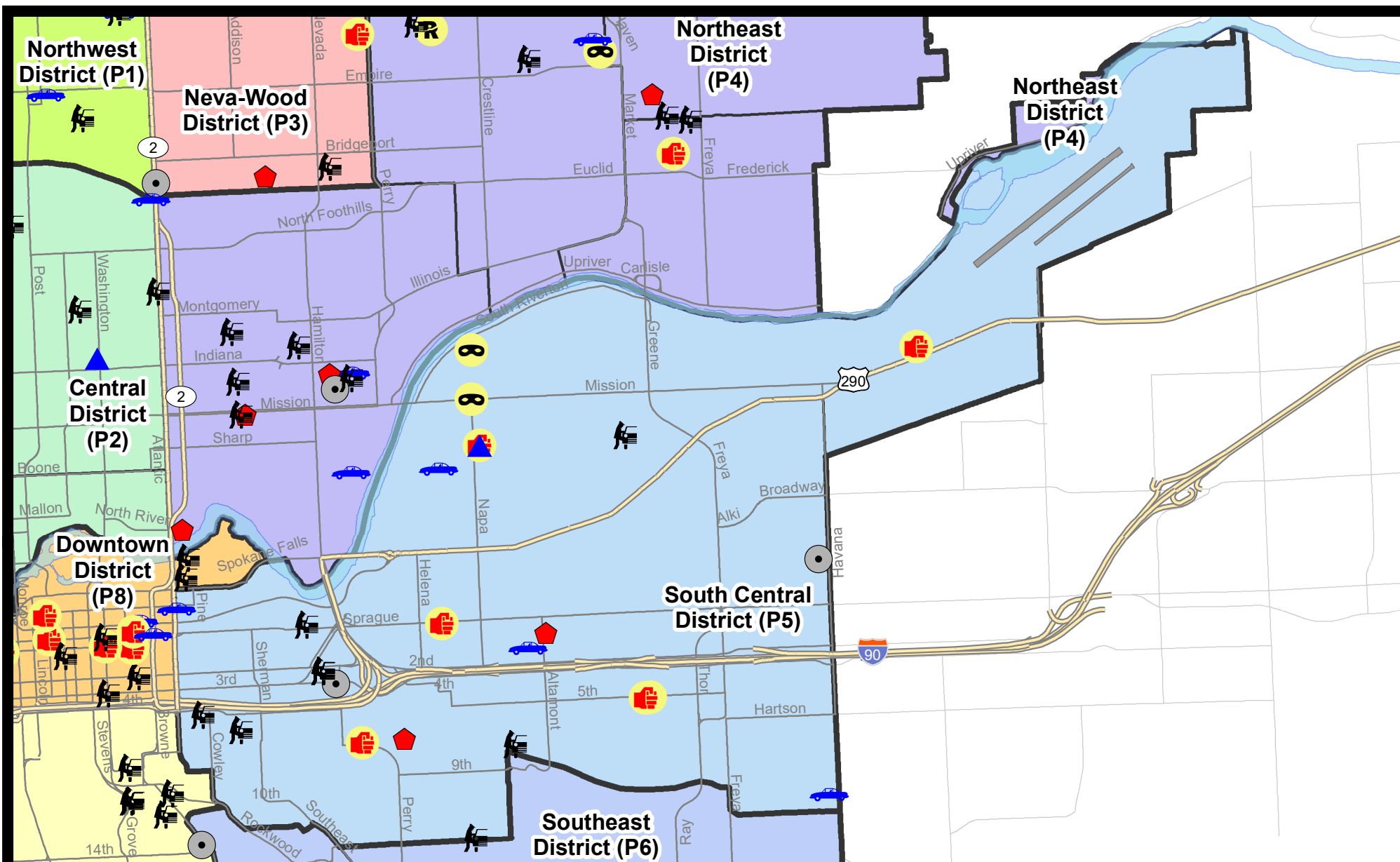
NIBRS Categories (Part 1 Selected)		7 Day Comparison			28 Day Comparison			YTD Comparison		
		Current	Prior	Percent	Current	Prior	Percent	Current	Prior	Percent
Violent	Criminal Homicide	0	0		1	0		2	1	100.00%
	Rape	0	0		0	2	-100.00%	7	17	-58.82%
	Robbery - Commercial	0	0		0	1	-100.00%	2	3	-33.33%
	Robbery - Person	2	1	100.00%	6	1	500.00%	15	6	150.00%
	Aggravated Assault - Non DV	4	2	100.00%	10	8	25.00%	32	29	10.34%
	Aggravated Assault - DV	2	0		4	6	-33.33%	20	20	0.00%
Violent Total:		8	3	166.67%	21	18	16.67%	78	76	2.63%
Property	Burglary - Residential	3	3	0.00%	6	3	100.00%	27	58	-53.45%
	Burglary Garage	1	0		3	4	-25.00%	14	20	-30.00%
	Burglary Commercial	2	3	-33.33%	9	10	-10.00%	36	29	24.14%
	Larceny	22	38	-42.11%	102	80	27.50%	408	459	-11.11%
	Vehicle Theft	4	2	100.00%	10	5	100.00%	59	84	-29.76%
	Arson	0	0		1	0		4	2	100.00%
Property Total:		32	46	-30.43%	131	102	28.43%	548	652	-15.95%
Preliminary Part 1 Crime Totals:		40	49	-18.37%	152	120	26.67%	626	728	-14.01%
Current 7 Day Period:		5/19/2019 - 5/25/2019			Prior 7 Day Period:		5/12/2019 - 5/18/2019			
Current 28 Day Period:		4/28/2019 - 5/25/2019			Prior 28 Day Period:		3/31/2019 - 4/27/2019			
Current YTD Day Period:		1/1/2019 - 5/25/2019			Prior YTD Period:		1/1/2018 - 5/25/2018			

Prepared by SPD Crime Analysis Office - Wednesday, May 29, 2019

NOTE: SPD moved from UCR to the NIBRS reporting standard on 10/4/16 following the transition to a new RMS System. [Numbers on CompStat reports prior to this date should not be used as a comparison to those on this report.](#) Additional info on these reporting standards can be found on the FBI website: <https://ucr.fbi.gov/nibrs-overview>

This chart represents Preliminary counts of selected crime categories from Police Case Reports. Full statistical analysis to determine the confidence level of this data has not been performed. The % change columns on the preliminary counts differ from the percentage change on the NIBRS crime report, sometimes significantly. The CompStat report is designed for operational use and includes only selected NIBRS categories and coding less complex than full NIBRS rules. Official statistics for these and other NIBRS categories can be found on WASPC & FBI websites once available.





City of Spokane
South Central District (P5)
Selected
Crime Types
2019-05-20 to 2019-05-26

Prepared By:
Crime Analysis Unit
Spokane Police Department

Legend

NIBRS Events



Criminal Homicide



Rape



Robbery Commercial



Robbery Person



Aggravated Assault



Burglary Residential



Burglary Garage



Burglary Commercial



Vehicle Prowling



Vehicle Theft



Arson

Cases Represent LERMS Crime Codes

Points may indicate multiple events

Note: Veh Prowl is only Larceny category displayed



For Additional Information on Incidents
 pertaining to an Area, Trend, or Pattern
 Contact Information Analysis

0 0.2 0.4 0.6 0.8 1 Miles



THIS IS NOT A LEGAL DOCUMENT:
 The information shown on this map is compiled
 from various sources and is subject to constant
 revision. Information shown on this map should
 not be used to determine the location of facilities
 in relationship to property lines, section lines,
 streets, etc.

Sunday - Saturday

5/20/2019 TO 5/26/2019

SE - South Central District (P5)



<u>A/C</u>	<u>Offense Statute</u>	<u>Address</u>	<u>Reported Date</u>	<u>Dist</u>
<u>SPC5EC</u>				
C	ASSAULT 1D	3100 E 5TH AVE	5/20/2019	P5
C	ASSAULT 1D	1700 E SPRAGUE AVE	5/22/2019	P6
C	ASSAULT 2D	3100 E 5TH AVE	5/19/2019	P6
C	ASSAULT 2D	1100 E NEWARK AVE	5/21/2019	P5
C	BURGLARY 1D FROM RESIDENCE	1400 E HARTSON AVE	5/25/2019	P5
C	BURGLARY 2D COMMERCIAL	300 N HAVANA ST	5/22/2019	P5
A	BURGLARY 2D COMMERCIAL	900 E 3RD AVE	5/24/2019	P6
C	BURGLARY 2D FENCED AREA	600 S GARFIELD ST	5/24/2019	P5
C	BURGLARY 2D FENCED AREA	0 S FISKE ST	5/25/2019	P5
A	RESIDENTIAL BURGLARY	3100 E 5TH AVE	5/19/2019	P6
C	RESIDENTIAL BURGLARY	2400 E 1ST AVE	5/23/2019	P5
C	THEFT 2D ALL OTHER	500 S GARFIELD ST	5/23/2019	P5
C	THEFT 2D ALL OTHER	100 S DIVISION ST	5/24/2019	P5
C	THEFT 2D FROM MOTOR VEHICLE	800 E SPRAGUE AVE	5/21/2019	P5
C	THEFT 3D ALL OTHER	900 E 3RD AVE	5/20/2019	P5
C	THEFT 3D CITY SHOPLIFTING	3000 E SPRAGUE AVE	5/19/2019	P5
C	THEFT 3D FROM BUILDING	2400 E 1ST AVE	5/23/2019	P5
C	THEFT 3D FROM MOTOR VEHICLE	900 E 3RD AVE	5/19/2019	P5
C	THEFT 3D FROM MOTOR VEHICLE	100 E 4TH AVE	5/19/2019	P5
C	THEFT 3D FROM MOTOR VEHICLE	2100 E 7TH AVE	5/20/2019	P5
A	THEFT 3D FROM MOTOR VEHICLE	1800 E 14TH AVE	5/21/2019	P5
C	THEFT 3D FROM MOTOR VEHICLE	400 E 5TH AVE	5/23/2019	P5
C	THEFT 3D FROM MOTOR VEHICLE	900 E 3RD AVE	5/24/2019	P5
C	THEFT 3D FROM MOTOR VEHICLE	900 E 3RD AVE	5/24/2019	P8
A	THEFT 3D FROM MOTOR VEHICLE	900 E 3RD AVE	5/24/2019	P5
C	THEFT 3D FROM MOTOR VEHICLE	900 E 3RD AVE	5/25/2019	P5
C	THEFT 3D VEHICLE PARTS AND ACCESSORIES	400 E 5TH AVE	5/23/2019	P5
C	THEFT OF A FIREARM FROM MOTOR VEHICLE	900 E 3RD AVE	5/25/2019	P5
C	THEFT OF MOTOR VEHICLE	4200 E 12TH AVE	5/23/2019	P6
C	THEFT OF MOTOR VEHICLE	E PACIFIC AVE / S STONE ST	5/24/2019	P6
C	THEFT OF MOTOR VEHICLE	100 N DIVISION ST	5/25/2019	P8
<u>SPC5GP</u>				
C	ASSAULT 2D	4800 E COMMERCE AVE	5/20/2019	P6
C	ASSAULT 2D	2000 E BOONE AVE	5/25/2019	P6
C	BURGLARY 1D GARAGE	2000 E BOONE AVE	5/25/2019	P6
C	ROBBERY 1D CARJACKING	N NAPA ST / E MISSION AVE	5/20/2019	P6
A	ROBBERY 1D PERSON	1900 E SOUTH RIVERTON AVE	5/20/2019	P6
C	THEFT 3D ALL OTHER	2200 E BOONE AVE	5/22/2019	P5

For protection of victim privacy, the entire address on sexual assault crimes has been redacted.

A/C	Offense Statute	Address	Reported Date	Dist
C	THEFT 3D CITY ALL OTHER	1700 E DESMET AVE	5/22/2019	P6
A	THEFT 3D FROM MOTOR VEHICLE	3000 E BOONE AVE	5/25/2019	P5
C	THEFT OF MOTOR VEHICLE	1700 E DESMET AVE	5/22/2019	P6

POLICE SUMMARY - Ending: Saturday, May 25, 2019



SE - Southeast District (P6)

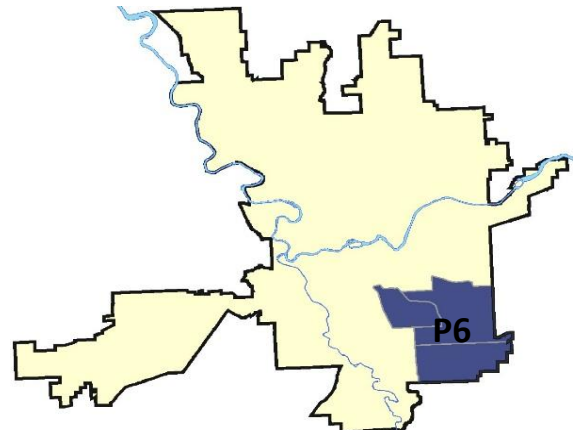
Preliminary IBR Counts

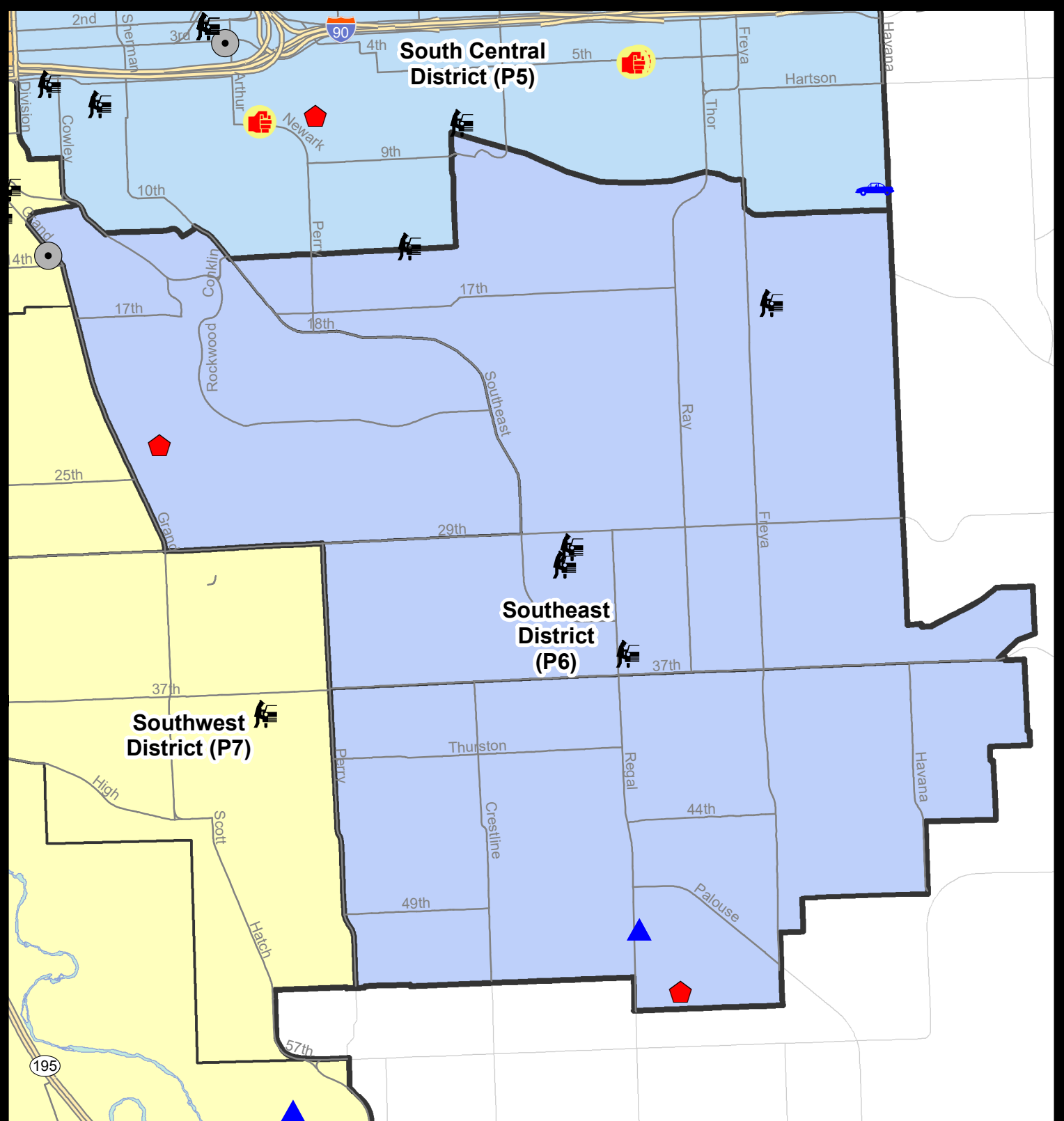
NIBRS Categories (Part 1 Selected)		7 Day Comparison			28 Day Comparison			YTD Comparison		
		Current	Prior	Percent	Current	Prior	Percent	Current	Prior	Percent
Violent	Criminal Homicide	0	0		0	0		0	0	
	Rape	0	0		0	0		4	6	-33.33%
	Robbery - Commercial	0	0		0	1	-100.00%	1	1	0.00%
	Robbery - Person	0	0		0	2	-100.00%	4	3	33.33%
	Aggravated Assault - Non DV	0	0		0	2	-100.00%	11	15	-26.67%
	Aggravated Assault - DV	0	0		1	0		9	13	-30.77%
Violent Total:		0	0		1	5	-80.00%	29	38	-23.68%
Property	Burglary - Residential	2	0		3	1	200.00%	19	39	-51.28%
	Burglary Garage	2	1	100.00%	4	4	0.00%	24	11	118.18%
	Burglary Commercial	0	0		1	0		5	6	-16.67%
	Larceny	10	10	0.00%	55	54	1.85%	228	279	-18.28%
	Vehicle Theft	0	3	-100.00%	10	5	100.00%	29	37	-21.62%
	Arson	0	0		0	0		1	1	0.00%
Property Total:		14	14	0.00%	73	64	14.06%	306	373	-17.96%
Preliminary Part 1 Crime Totals:		14	14	0.00%	74	69	7.25%	335	411	-18.49%
Current 7 Day Period:		5/19/2019 - 5/25/2019			Prior 7 Day Period:		5/12/2019 - 5/18/2019			
Current 28 Day Period:		4/28/2019 - 5/25/2019			Prior 28 Day Period:		3/31/2019 - 4/27/2019			
Current YTD Day Period:		1/1/2019 - 5/25/2019			Prior YTD Period:		1/1/2018 - 5/25/2018			

Prepared by SPD Crime Analysis Office - Wednesday, May 29, 2019

NOTE: SPD moved from UCR to the NIBRS reporting standard on 10/4/16 following the transition to a new RMS System. [Numbers on CompStat reports prior to this date should not be used as a comparison to those on this report.](#) Additional info on these reporting standards can be found on the FBI website: <https://ucr.fbi.gov/nibrs-overview>

This chart represents Preliminary counts of selected crime categories from Police Case Reports. Full statistical analysis to determine the confidence level of this data has not been performed. The % change columns on the preliminary counts differ from the percentage change on the NIBRS crime report, sometimes significantly. The CompStat report is designed for operational use and includes only selected NIBRS categories and coding less complex than full NIBRS rules. Official statistics for these and other NIBRS categories can be found on WASPC & FBI websites once available.





City of Spokane
Southeast District (P6)
Selected Crime Codes
2019-05-20 to 2019-05-26
 Prepared By:
 Crime Analysis Unit
 Spokane Police Department

Legend

NIBRS Events



Criminal Homicide



Rape



Robbery Commercial



Robbery Person



Aggravated Assault



Burglary Residential



Burglary Garage



Burglary Commercial



Vehicle Prowling



Vehicle Theft



Arson



Cases Represent LERMS Crime Codes
 Points may indicate multiple events
 Note: Veh Prowl is only Larceny displayed

For Additional Information on
 Incidents pertaining to an
 Area, Trend, or Pattern
 Contact Information Analysis

0 0.15 0.3 0.6 Miles



THIS IS NOT A LEGAL DOCUMENT:
 The information shown on this map is compiled
 from various sources and is subject to constant
 revision. Information shown on this map should
 not be used to determine the location of facilities
 in relationship to property lines, section lines,
 streets, etc.

Sunday - Saturday

SE - Southeast District (P6)

5/20/2019 TO 5/26/2019



<u>A/C</u>	<u>Offense Statute</u>	<u>Address</u>	<u>Reported Date</u>	<u>Dist</u>
<u>SPC6LH</u>				
C	THEFT 2D FROM MOTOR VEHICLE	2900 E 36TH AVE	5/23/2019	P6
C	THEFT 2D FROM MOTOR VEHICLE	3700 E 18TH AVE	5/25/2019	P6
C	THEFT 2D FROM MOTOR VEHICLE	2600 E 29TH AVE	5/25/2019	P5
C	THEFT 2D SHOPLIFTING	3100 E 27TH AVE	5/22/2019	P6
C	THEFT 3D ALL OTHER	2900 E 29TH AVE	5/25/2019	P6
A	THEFT 3D FROM MOTOR VEHICLE	3100 S MT VERNON ST	5/22/2019	P6
C	THEFT 3D VEHICLE PARTS AND ACCESSORIES	2600 E 29TH AVE	5/25/2019	P5
<u>SPC6RW</u>				
A	BURGLARY 1D FROM RESIDENCE	600 E 23RD AVE	5/22/2019	P6
<u>SPC6SG</u>				
C	BURGLARY 2D GARAGE	5000 S REGAL ST	5/24/2019	P6
C	BURGLARY 2D GARAGE	5000 S REGAL ST	5/24/2019	P6
C	RESIDENTIAL BURGLARY	3200 E 55TH AVE	5/22/2019	P6
C	THEFT 2D VEHICLE PARTS AND ACCESSORIES	1800 E THURSTON AVE	5/19/2019	P6
C	THEFT 3D ALL OTHER	5000 S PALOUSE HWY	5/21/2019	P6
C	THEFT 3D VEHICLE PARTS AND ACCESSORIES	2700 E 53RD AVE	5/25/2019	P6

POLICE SUMMARY - Ending: Saturday, May 25, 2019



SW - Southwest District (P7)

Preliminary IBR Counts

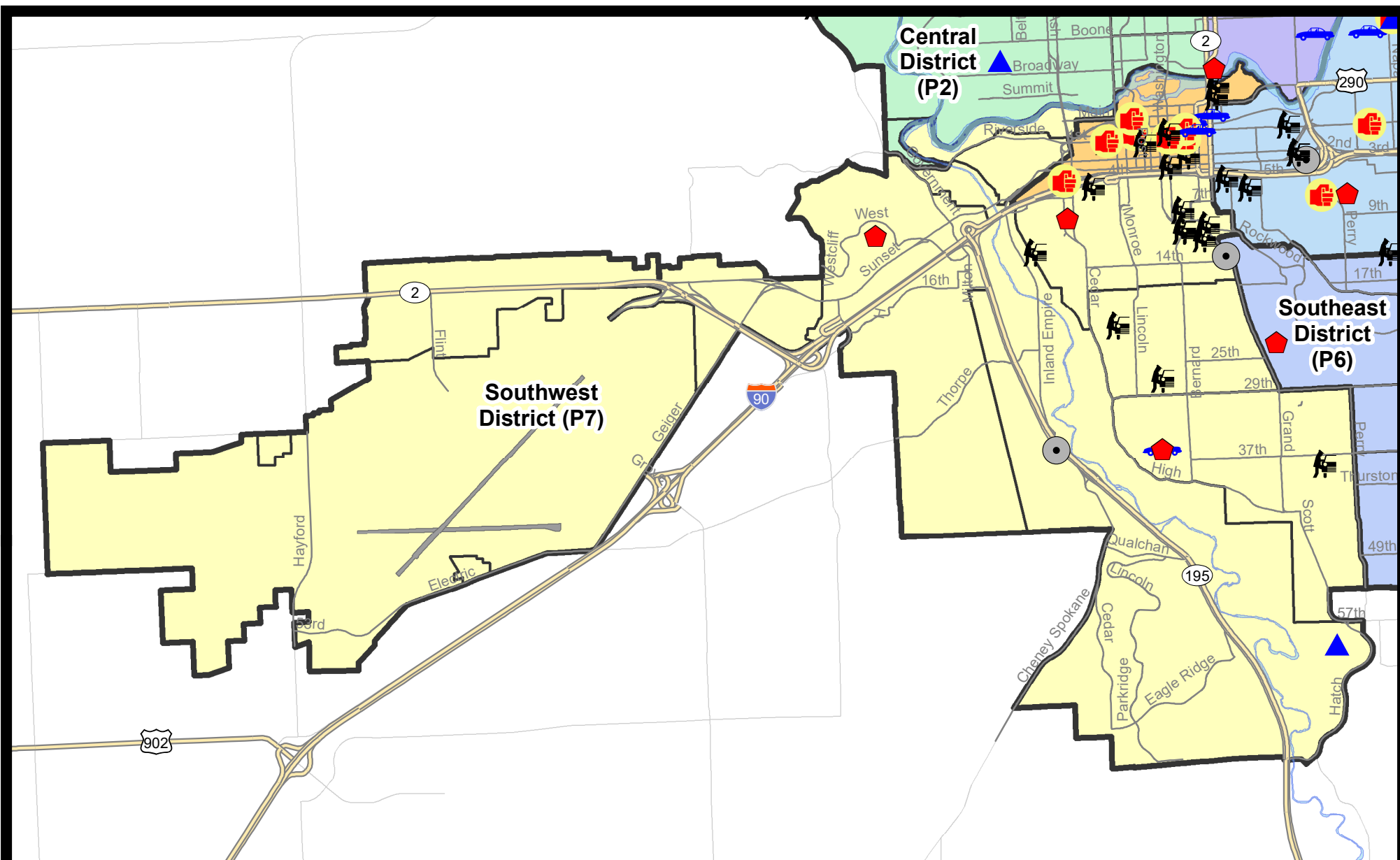
NIBRS Categories (Part 1 Selected)		7 Day Comparison			28 Day Comparison			YTD Comparison		
		Current	Prior	Percent	Current	Prior	Percent	Current	Prior	Percent
Violent	Criminal Homicide	0	0		0	0		0	0	
	Rape	0	0		2	1	100.00%	11	14	-21.43%
	Robbery - Commercial	0	0		0	0		0	1	-100.00%
	Robbery - Person	0	1	-100.00%	1	1	0.00%	8	10	-20.00%
	Aggravated Assault - Non DV	0	0		3	4	-25.00%	24	18	33.33%
	Aggravated Assault - DV	0	1	-100.00%	2	1	100.00%	15	16	-6.25%
Violent Total:		0	2	-100.00%	8	7	14.29%	58	59	-1.69%
Property	Burglary - Residential	3	1	200.00%	9	6	50.00%	59	54	9.26%
	Burglary Garage	1	2	-50.00%	7	6	16.67%	31	29	6.90%
	Burglary Commercial	2	0		2	3	-33.33%	25	11	127.27%
	Larceny	32	25	28.00%	102	111	-8.11%	460	435	5.75%
	Vehicle Theft	1	4	-75.00%	10	4	150.00%	43	86	-50.00%
	Arson	0	0		0	0		0	1	-100.00%
Property Total:		39	32	21.88%	130	130	0.00%	618	616	0.32%
Preliminary Part 1 Crime Totals:		39	34	14.71%	138	137	0.73%	676	675	0.15%
Current 7 Day Period:		5/19/2019 - 5/25/2019			Prior 7 Day Period:		5/12/2019 - 5/18/2019			
Current 28 Day Period:		4/28/2019 - 5/25/2019			Prior 28 Day Period:		3/31/2019 - 4/27/2019			
Current YTD Day Period:		1/1/2019 - 5/25/2019			Prior YTD Period:		1/1/2018 - 5/25/2018			

Prepared by SPD Crime Analysis Office - Wednesday, May 29, 2019

NOTE: SPD moved from UCR to the NIBRS reporting standard on 10/4/16 following the transition to a new RMS System. [Numbers on CompStat reports prior to this date should not be used as a comparison to those on this report.](#) Additional info on these reporting standards can be found on the FBI website: <https://ucr.fbi.gov/nibrs-overview>

This chart represents Preliminary counts of selected crime categories from Police Case Reports. Full statistical analysis to determine the confidence level of this data has not been performed. The % change columns on the preliminary counts differ from the percentage change on the NIBRS crime report, sometimes significantly. The CompStat report is designed for operational use and includes only selected NIBRS categories and coding less complex than full NIBRS rules. Official statistics for these and other NIBRS categories can be found on WASPC & FBI websites once available.





City of Spokane
Southwest District (P7)
Selected
Crime Types
2019-05-20 to 2019-05-26

Prepared By:
Crime Analysis Unit
Spokane Police Department

Legend

NIBRS Events



Robbery Commercial

Robbery Person

Aggravated Assault

Burglary Residential

Burglary Garage

Burglary Commercial

Vehicle Prowling

Vehicle Theft

Arson

Cases Represent LERMS Crime Codes
 Points may indicate multiple events
 Note: Veh Prowl is only Larceny category displayed



For Additional Information on Incidents
 pertaining to an Area, Trend, or Pattern
 Contact Information Analysis

0 0.2 0.4 0.6 0.8 1 1.2 1.4 1.6 Miles



THIS IS NOT A LEGAL DOCUMENT:
 The information shown on this map is compiled
 from various sources and is subject to constant
 revision. Information shown on this map should
 not be used to determine the location of facilities
 in relationship to property lines, section lines,
 streets, etc.



Sunday - Saturday

SE - Southwest District (P7)

5/20/2019 TO 5/26/2019



<u>A/C</u>	<u>Offense Statute</u>	<u>Address</u>	<u>Reported Date</u>	<u>Dist</u>
<u>SPD7BA</u>				
C	THEFT 3D ALL OTHER	1800 W 3RD AVE	5/19/2019	P7
C	THEFT 3D ALL OTHER	1600 W 2ND AVE	5/21/2019	P7
C	THEFT 3D CITY ALL OTHER	W SUNSET BLVD / S COEUR D ALENE ST	5/21/2019	P7
<u>SPD7CH</u>				
C	BURGLARY 2D COMMERCIAL	1300 S GRAND BLVD	5/22/2019	P6
A	RESIDENTIAL BURGLARY	1500 W 8TH AVE	5/24/2019	P7
C	THEFT 2D ALL OTHER	700 W 5TH AVE	5/21/2019	P7
C	THEFT 2D FROM BUILDING	1000 W 15TH AVE	5/20/2019	P7
C	THEFT 2D FROM MOTOR VEHICLE	700 S BERNARD ST	5/19/2019	P7
C	THEFT 2D FROM MOTOR VEHICLE	100 W SUMNER AVE	5/21/2019	P7
C	THEFT 3D ALL OTHER	1500 W 10TH AVE	5/22/2019	P7
C	THEFT 3D FROM BUILDING	1300 S GRAND BLVD	5/22/2019	P6
C	THEFT 3D FROM BUILDING	300 W 8TH AVE	5/25/2019	P7
C	THEFT 3D FROM BUILDING	1500 W 6TH AVE	5/25/2019	P7
C	THEFT 3D FROM MOTOR VEHICLE	0 W ROCKWOOD BLVD	5/19/2019	P7
C	THEFT 3D FROM MOTOR VEHICLE	1200 S ELM ST	5/19/2019	P7
A	THEFT 3D FROM MOTOR VEHICLE	200 W CLIFF DR	5/21/2019	P7
C	THEFT 3D FROM MOTOR VEHICLE	200 W CLIFF DR	5/21/2019	P7
C	THEFT 3D FROM MOTOR VEHICLE	1200 W 5TH AVE	5/25/2019	P7
	THEFT-CITY (From Building)	100 E ROCKWOOD BLVD	5/22/2019	P7
<u>SPD7CS</u>				
C	RESIDENTIAL BURGLARY	3400 S LINCOLN DR	5/21/2019	P7
C	THEFT 1D ALL OTHER	3400 S LINCOLN DR	5/21/2019	P7
C	THEFT 2D ALL OTHER	600 E 30TH AVE	5/20/2019	P7
C	THEFT 3D CITY VEHICLE PARTS AND ACCESSORIES	3100 S STEVENS ST	5/21/2019	P7
C	THEFT 3D FROM MOTOR VEHICLE	1000 E 38TH AVE	5/23/2019	P7
C	THEFT 3D SHOPLIFTING	800 E 29TH AVE	5/22/2019	P7
C	THEFT 3D VEHICLE PARTS AND ACCESSORIES	0 W 32ND AVE	5/20/2019	P7
C	THEFT OF MOTOR VEHICLE	3400 S LINCOLN DR	5/21/2019	P7
	THEFT-CITY (All Other Thefts)	100 E HIGH DR	5/23/2019	P7
<u>SPD7LC</u>				
C	BURGLARY 2D COMMERCIAL	3500 S INLAND EMPIRE WAY	5/21/2019	P7
C	BURGLARY 2D GARAGE	1200 E WELDEN DR	5/22/2019	P7
C	THEFT 2D VEHICLE PARTS AND ACCESSORIES	3500 S INLAND EMPIRE WAY	5/21/2019	P7
C	THEFT 3D SHOPLIFTING	4000 S CHENEY SPOKANE RD	5/25/2019	P5
<u>SPD7MC</u>				
A	THEFT 3D FROM MOTOR VEHICLE	2000 S MADISON ST	5/20/2019	P7

For protection of victim privacy, the entire address on sexual assault crimes has been redacted.

A/C	Offense Statute	Address	Reported Date	Dist
C	THEFT 3D FROM MOTOR VEHICLE	W 27TH AVE / S HOWARD ST	5/24/2019	P7
<u>SPD7WH</u>				
A	RESIDENTIAL BURGLARY	900 S AZALEA DR	5/20/2019	P7
C	THEFT 2D ALL OTHER	1500 S RUSTLE ST	5/24/2019	P7
C	THEFT 3D FROM BUILDING	1500 S RUSTLE ST	5/24/2019	P7
<u>SPD7WP</u>				
C	THEFT 1D ALL OTHER	1900 S ROYAL ST	5/24/2019	P7
C	THEFT 3D ALL OTHER	1700 S ASSEMBLY ST	5/22/2019	P7

SPOKANE POLICE DEPARTMENT

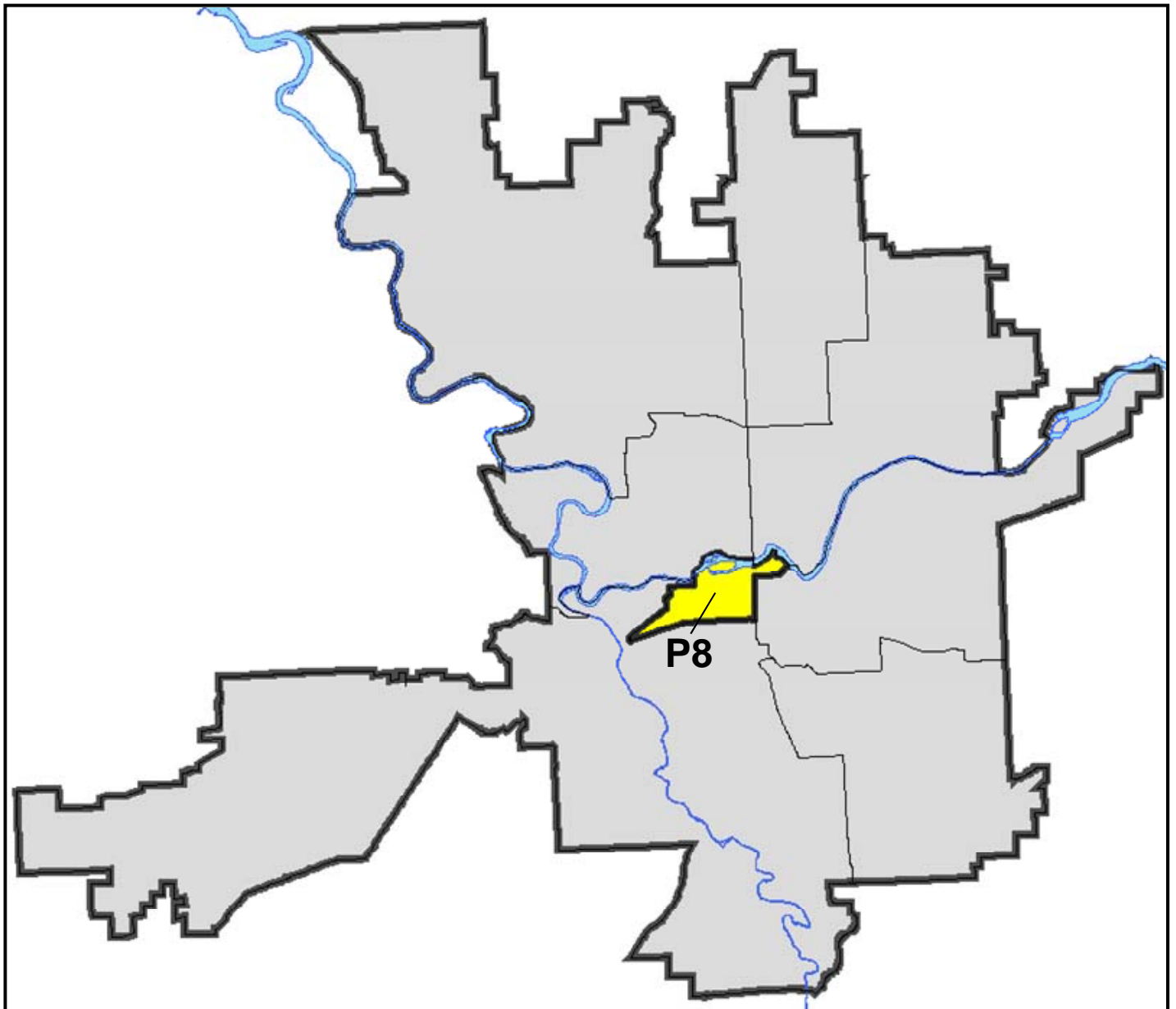
DOWNTOWN

Police Service Area



PSA Commander

Captain David Singley



POLICE SUMMARY - Ending: Saturday, May 25, 2019

DOWNTOWN PRECINCT (P8)



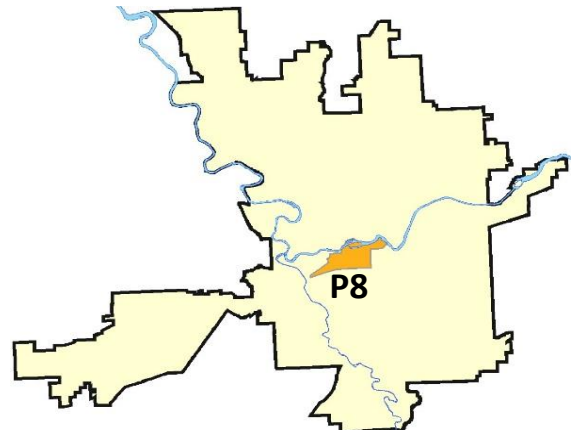
Preliminary IBR Counts

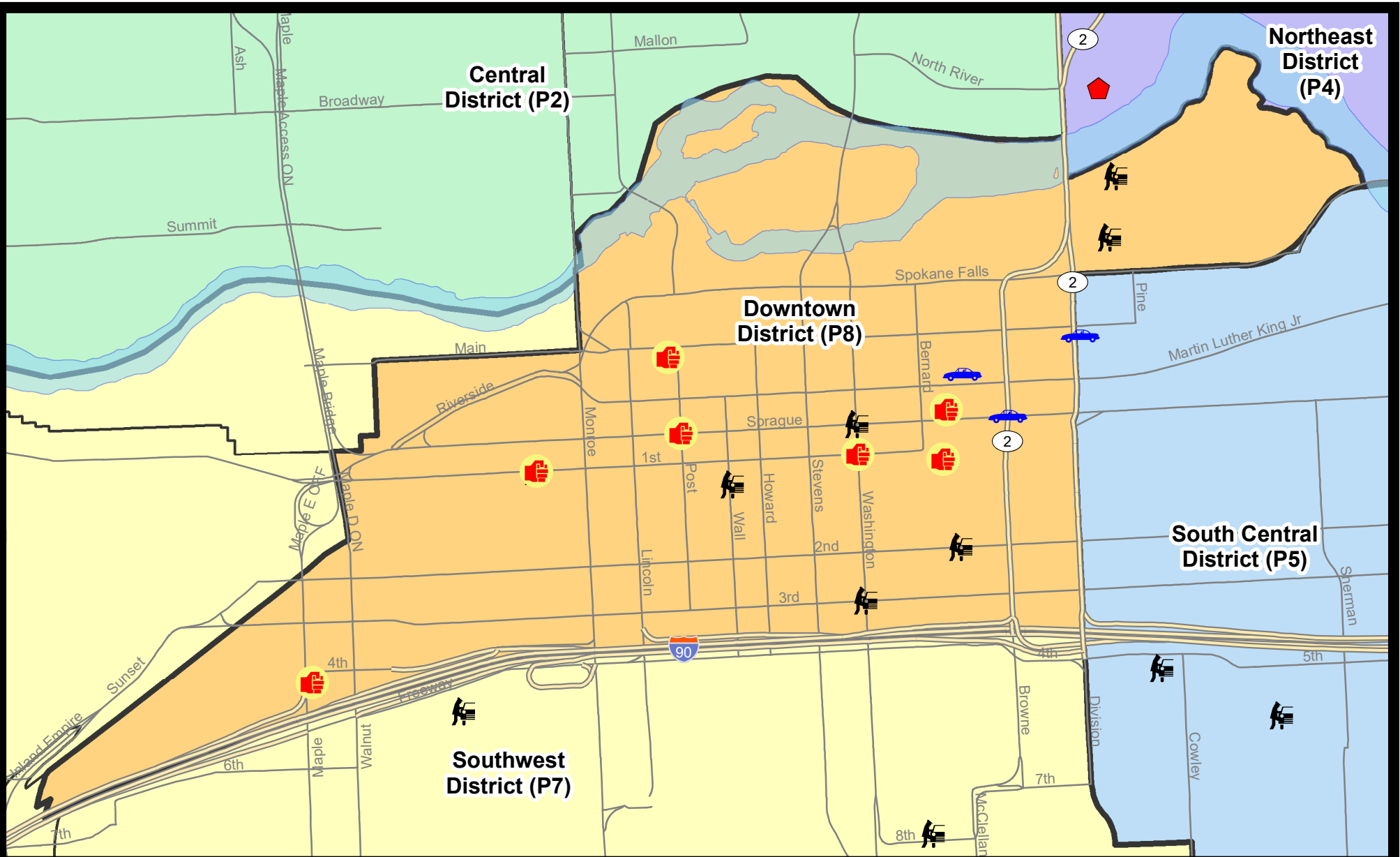
NIBRS Categories (Part 1 Selected)		7 Day Comparison			28 Day Comparison			YTD Comparison		
		Current	Prior	Percent	Current	Prior	Percent	Current	Prior	Percent
Violent	Criminal Homicide	0	0		0	0		0	0	
	Rape	0	0		4	2	100.00%	11	11	0.00%
	Robbery - Commercial	0	0		0	0		1	3	-66.67%
	Robbery - Person	0	0		3	3	0.00%	15	12	25.00%
	Aggravated Assault - Non DV	6	2	200.00%	14	13	7.69%	45	58	-22.41%
	Aggravated Assault - DV	1	0		1	1	0.00%	6	9	-33.33%
Violent Total:		7	2	250.00%	22	19	15.79%	78	93	-16.13%
Property	Burglary - Residential	0	0		1	1	0.00%	7	12	-41.67%
	Burglary Garage	0	0		0	0		0	0	
	Burglary Commercial	0	0		3	8	-62.50%	25	13	92.31%
	Larceny	17	19	-10.53%	89	89	0.00%	365	457	-20.13%
	Vehicle Theft	2	1	100.00%	8	6	33.33%	26	32	-18.75%
	Arson	0	0		0	0		2	2	0.00%
Property Total:		19	20	-5.00%	101	104	-2.88%	425	516	-17.64%
Preliminary Part 1 Crime Totals:		26	22	18.18%	123	123	0.00%	503	609	-17.41%
Current 7 Day Period:		5/19/2019 - 5/25/2019			Prior 7 Day Period:		5/12/2019 - 5/18/2019			
Current 28 Day Period:		4/28/2019 - 5/25/2019			Prior 28 Day Period:		3/31/2019 - 4/27/2019			
Current YTD Day Period:		1/1/2019 - 5/25/2019			Prior YTD Period:		1/1/2018 - 5/25/2018			

Prepared by SPD Crime Analysis Office - Wednesday, May 29, 2019

NOTE: SPD moved from UCR to the NIBRS reporting standard on 10/4/16 following the transition to a new RMS System. [Numbers on CompStat reports prior to this date should not be used as a comparison to those on this report.](#) Additional info on these reporting standards can be found on the FBI website: <https://ucr.fbi.gov/nibrs-overview>

This chart represents Preliminary counts of selected crime categories from Police Case Reports. Full statistical analysis to determine the confidence level of this data has not been performed. The % change columns on the preliminary counts differ from the percentage change on the NIBRS crime report, sometimes significantly. The CompStat report is designed for operational use and includes only selected NIBRS categories and coding less complex than full NIBRS rules. Official statistics for these and other NIBRS categories can be found on WASPC & FBI websites once available.



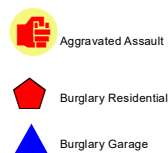



City of Spokane
Downtown District (P8)
Selected
Crime Types
2019-05-20 to 2019-05-26

Prepared By:
Crime Analysis Unit
Spokane Police Department

Legend

NIBRS Events



Cases Represent LERMS Crime Codes
 Points may indicate multiple events
 Note: Veh Prowl is only Larceny category displayed



For Additional Information on Incidents
 pertaining to an Area, Trend, or Pattern
 Contact Information Analysis

0 0.2 Miles



THIS IS NOT A LEGAL DOCUMENT:
 The information shown on this map is compiled
 from various sources and is subject to constant
 revision. Information shown on this map should
 not be used to determine the location of facilities
 in relationship to property lines, section lines,
 streets, etc.



Sunday - Saturday

SW - Downtown District (P8)

5/20/2019 TO 5/26/2019



<u>A/C</u>	<u>Offense Statute</u>	<u>Address</u>	<u>Reported Date</u>	<u>Dist</u>
<u>SPD8RS</u>				
C	ASSAULT 1D	800 W MAIN AVE	5/19/2019	P8
C	ASSAULT 1D	S MADISON ST / W 1ST AVE	5/24/2019	P8
C	ASSAULT 1D	W 1ST AVE / S WASHINGTON ST	5/25/2019	P8
C	ASSAULT 2D	400 S MAPLE ST	5/19/2019	P8
C	ASSAULT 2D	200 W SPRAGUE AVE	5/19/2019	P8
C	ASSAULT 2D	200 W 1ST AVE	5/23/2019	P5
C	ASSAULT 2D	W SPRAGUE AVE / N POST ST	5/23/2019	P8
C	BURGLARY 2D FENCED AREA	1500 W 3RD AVE	5/25/2019	P7
C	THEFT 1D FROM MOTOR VEHICLE	400 N RIVERPOINT BLVD	5/23/2019	P8
C	THEFT 2D FROM BUILDING	200 W RIVERSIDE AVE	5/25/2019	P8
C	THEFT 2D FROM MOTOR VEHICLE	S WASHINGTON ST / W 3RD AVE	5/19/2019	P8
C	THEFT 2D FROM MOTOR VEHICLE	S MADISON ST / W 1ST AVE	5/21/2019	P8
C	THEFT 2D FROM MOTOR VEHICLE	300 N RIVERPOINT BLVD	5/21/2019	P8
C	THEFT 2D FROM MOTOR VEHICLE	100 S WALL ST	5/23/2019	P8
C	THEFT 3D ALL OTHER	0 W PACIFIC AVE	5/20/2019	P8
C	THEFT 3D ALL OTHER	800 W MAIN AVE	5/20/2019	P8
C	THEFT 3D ALL OTHER	1400 W 3RD AVE	5/21/2019	P8
C	THEFT 3D CITY FROM MOTOR VEHICLE	W 2ND AVE / S MCCLELLAN ST	5/20/2019	P8
C	THEFT 3D FROM BUILDING	400 W SPRAGUE AVE	5/19/2019	P8
C	THEFT 3D FROM BUILDING	800 W MAIN AVE	5/20/2019	P8
C	THEFT 3D FROM BUILDING	800 W MAIN AVE	5/20/2019	P8
C	THEFT 3D FROM MOTOR VEHICLE	W SPRAGUE AVE / N WASHINGTON ST	5/24/2019	P8
C	THEFT 3D SHOPLIFTING	700 W RIVERSIDE AVE	5/25/2019	P8
C	THEFT OF A FIREARM FROM BUILDING	500 W SPRAGUE AVE	5/20/2019	P5
C	THEFT OF MOTOR VEHICLE	W SPRAGUE AVE / S BROWNE ST	5/22/2019	P8
C	THEFT OF MOTOR VEHICLE	200 W RIVERSIDE AVE	5/25/2019	P8

POLICE SUMMARY - Ending: Saturday, May 25, 2019



Other Jurisdiction or Unk District

Preliminary IBR Counts

NIBRS Categories (Part 1 Selected)		7 Day Comparison			28 Day Comparison			YTD Comparison		
		Current	Prior	Percent	Current	Prior	Percent	Current	Prior	Percent
Violent	Criminal Homicide	0	0		0	0		0	0	
	Rape	1	0		1	1	0.00%	5	5	0.00%
	Robbery - Commercial	0	0		0	0		0	0	
	Robbery - Person	0	0		0	0		0	0	
	Aggravated Assault - Non DV	0	0		0	1	-100.00%	3	0	
	Aggravated Assault - DV	0	0		0	1	-100.00%	2	0	
Violent Total:		1	0		1	3	-66.67%	10	5	100.00%
Property	Burglary - Residential	0	0		0	1	-100.00%	1	0	
	Burglary Garage	0	0		0	0		0	0	
	Burglary Commercial	0	0		0	0		1	2	-50.00%
	Larceny	0	0		1	3	-66.67%	8	10	-20.00%
	Vehicle Theft	0	0		0	1	-100.00%	3	5	-40.00%
	Arson	0	0		0	0		0	0	
Property Total:		0	0		1	5	-80.00%	13	17	-23.53%
Preliminary Part 1 Crime Totals:		1	0		2	8	-75.00%	23	22	4.55%
Current 7 Day Period:		5/19/2019 - 5/25/2019			Prior 7 Day Period:		5/12/2019 - 5/18/2019			
Current 28 Day Period:		4/28/2019 - 5/25/2019			Prior 28 Day Period:		3/31/2019 - 4/27/2019			
Current YTD Day Period:		1/1/2019 - 5/25/2019			Prior YTD Period:		1/1/2018 - 5/25/2018			

Prepared by SPD Crime Analysis Office - Wednesday, May 29, 2019

NOTE: SPD moved from UCR to the NIBRS reporting standard on 10/4/16 following the transition to a new RMS System. [Numbers on CompStat reports prior to this date should not be used as a comparison to those on this report.](#) Additional info on these reporting standards can be found on the FBI website: <https://ucr.fbi.gov/nibrs-overview>

This chart represents Preliminary counts of selected crime categories from Police Case Reports. Full statistical analysis to determine the confidence level of this data has not been performed. The % change columns on the preliminary counts differ from the percentage change on the NIBRS crime report, sometimes significantly. The CompStat report is designed for operational use and includes only selected NIBRS categories and coding less complex than full NIBRS rules. Official statistics for these and other NIBRS categories can be found on WASPC & FBI websites once available.

Sunday - Saturday

5/20/2019 TO 5/26/2019

Other Jurisdiction/Unk District



A/C **Offense Statute**

Address

Reported Date

Dist

C RAPE 1D

5/20/2019

Oth