

SPOKANE POLICE DEPARTMENT

PRELIMINARY CITYWIDE **IBR** CRIME REPORT



Preliminary IBR Counts

CHIEF OF POLICE

Craig Meidl

Period Ending: Saturday, May 18, 2019

NIBRS Categories (Part 1 Selected)		7 Day Comparison			28 Day Comparison			YTD Comparison		
		Current	Prior	Percent	Current	Prior	Percent	Current	Prior	Percent
Violent	Criminal Homicide	0	0		1	0		2	3	-33.33%
	Rape	3	5	-40.00%	17	20	-15.00%	100	120	-16.67%
	Robbery - Commercial	3	0		9	7	28.57%	34	27	25.93%
	Robbery - Person	3	5	-40.00%	13	12	8.33%	70	70	0.00%
	Aggravated Assault - Non DV	8	22	-63.64%	53	48	10.42%	223	251	-11.16%
	Aggravated Assault - DV	5	7	-28.57%	20	33	-39.39%	127	164	-22.56%
Violent Total:		22	39	-43.59%	113	120	-5.83%	556	635	-12.44%
Property	Burglary - Residential	13	19	-31.58%	60	67	-10.45%	310	384	-19.27%
	Burglary Garage	11	19	-42.11%	55	45	22.22%	209	193	8.29%
	Burglary Commercial	7	12	-41.67%	32	39	-17.95%	161	135	19.26%
	Larceny	225	247	-8.91%	927	858	8.04%	3831	4493	-14.73%
	Vehicle Theft	28	37	-24.32%	107	99	8.08%	498	637	-21.82%
	Arson	1	0		3	5	-40.00%	17	15	13.33%
Property Total:		285	334	-14.67%	1184	1113	6.38%	5026	5857	-14.19%
Preliminary Part 1 Crime Totals:		307	373	-17.69%	1297	1233	5.19%	5582	6492	-14.02%
Current 7 Day Period:		5/12/2019 - 5/18/2019			Prior 7 Day Period:		5/5/2019 - 5/11/2019			
Current 28 Day Period:		4/21/2019 - 5/18/2019			Prior 28 Day Period:		3/24/2019 - 4/20/2019			
Current YTD Day Period:		1/1/2019 - 5/18/2019			Prior YTD Period:		1/1/2018 - 5/18/2018			

Prepared by SPD Crime Analysis Office - Monday, May 20, 2019

NOTE: SPD moved from UCR to the NIBRS reporting standard on 10/4/16 following the transition to a new RMS System. [Numbers on CompStat reports prior to this date should not be used as a comparison to those on this report.](#) Additional info on these reporting standards can be found on the FBI website: <https://ucr.fbi.gov/nibrs-overview>

This chart represents Preliminary counts of selected crime categories from Police Case Reports. Full statistical analysis to determine the confidence level of this data has not been performed. The % change columns on the preliminary counts differ from the percentage change on the NIBRS crime report, sometimes significantly. The CompStat report is designed for operational use and includes only selected NIBRS categories and coding less complex than full NIBRS rules. Official statistics for these and other NIBRS categories can be found on WASPC & FBI websites once available.



SPOKANE POLICE DEPARTMENT



NORTH Police Service Area

PSA Commander

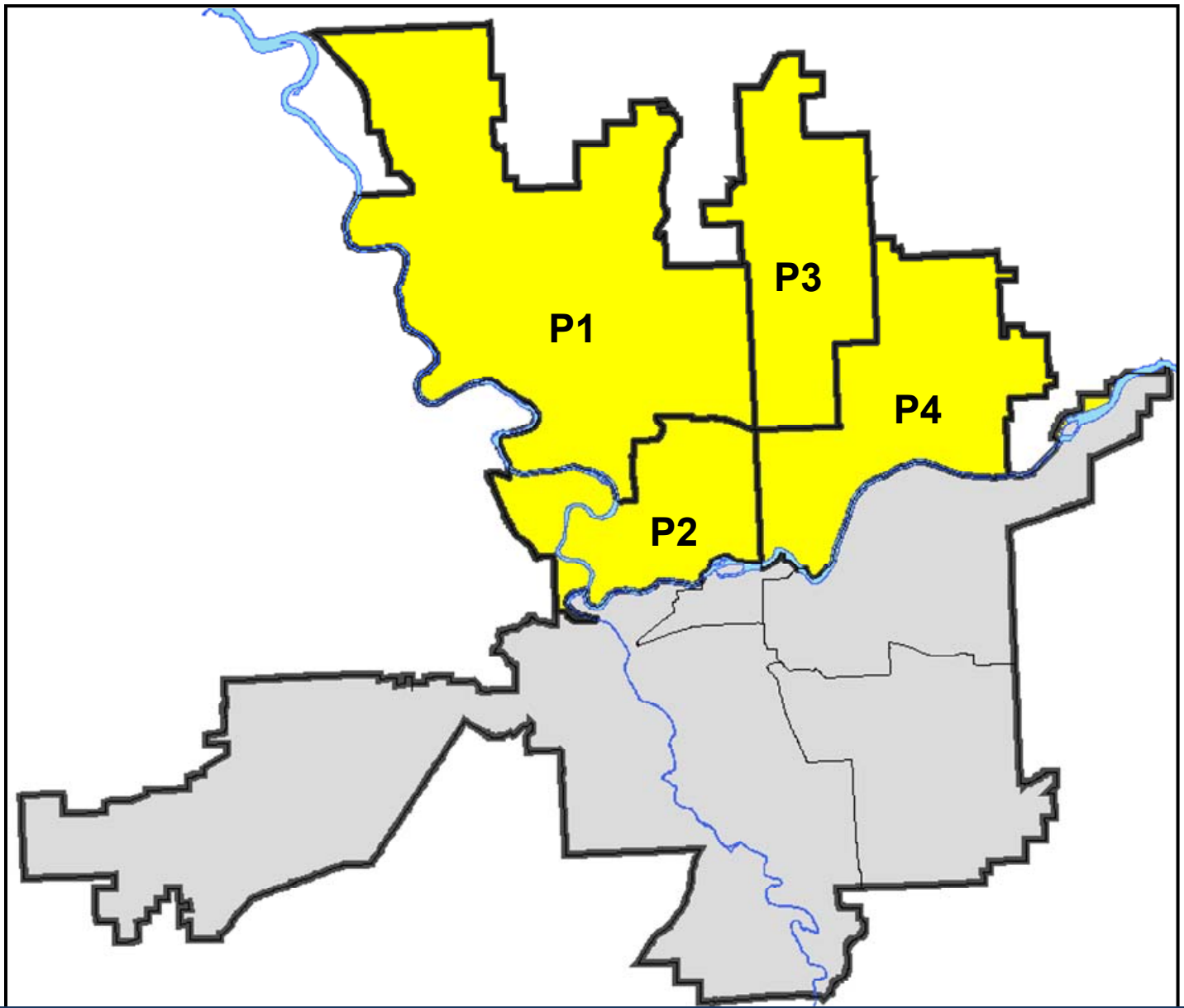
Captain Mark Griffiths

Northwest District (P1)

Central District (P2)

Neva-Wood District (P3)

Northeast District (P4)



POLICE SUMMARY - Ending: Saturday, May 18, 2019

NORTH PRECINCT (P1, P2, P3, and P4)



Preliminary IBR Counts

NIBRS Categories (Part 1 Selected)		7 Day Comparison			28 Day Comparison			YTD Comparison		
		Current	Prior	Percent	Current	Prior	Percent	Current	Prior	Percent
Violent	Criminal Homicide	0	0		0	0		0	2	-100.00%
	Rape	3	3	0.00%	10	14	-28.57%	63	69	-8.70%
	Robbery - Commercial	3	0		8	6	33.33%	30	19	57.89%
	Robbery - Person	1	0		4	6	-33.33%	30	40	-25.00%
	Aggravated Assault - Non DV	5	15	-66.67%	29	24	20.83%	117	136	-13.97%
	Aggravated Assault - DV	4	5	-20.00%	15	21	-28.57%	78	106	-26.42%
Violent Total:		16	23	-30.43%	66	71	-7.04%	318	372	-14.52%
Property	Burglary - Residential	9	17	-47.06%	48	46	4.35%	205	227	-9.69%
	Burglary Garage	8	14	-42.86%	40	32	25.00%	144	138	4.35%
	Burglary Commercial	4	6	-33.33%	15	21	-28.57%	75	79	-5.06%
	Larceny	133	152	-12.50%	578	529	9.26%	2444	2945	-17.01%
	Vehicle Theft	19	26	-26.92%	73	66	10.61%	346	406	-14.78%
	Arson	1	0		2	4	-50.00%	10	10	0.00%
Property Total:		174	215	-19.07%	756	698	8.31%	3224	3805	-15.27%
Preliminary Part 1 Crime Totals:		190	238	-20.17%	822	769	6.89%	3542	4177	-15.20%
Current 7 Day Period:		5/12/2019 - 5/18/2019			Prior 7 Day Period:		5/5/2019 - 5/11/2019			
Current 28 Day Period:		4/21/2019 - 5/18/2019			Prior 28 Day Period:		3/24/2019 - 4/20/2019			
Current YTD Day Period:		1/1/2019 - 5/18/2019			Prior YTD Period:		1/1/2018 - 5/18/2018			

Prepared by SPD Crime Analysis Office - Monday, May 20, 2019

NOTE: SPD moved from UCR to the NIBRS reporting standard on 10/4/16 following the transition to a new RMS System. [Numbers on CompStat reports prior to this date should not be used as a comparison to those on this report.](#) Additional info on these reporting standards can be found on the FBI website: <https://ucr.fbi.gov/nibrs-overview>

This chart represents Preliminary counts of selected crime categories from Police Case Reports. Full statistical analysis to determine the confidence level of this data has not been performed. The % change columns on the preliminary counts differ from the percentage change on the NIBRS crime report, sometimes significantly. The CompStat report is designed for operational use and includes only selected NIBRS categories and coding less complex than full NIBRS rules. Official statistics for these and other NIBRS categories can be found on WASPC & FBI websites once available.



POLICE SUMMARY - Ending: Saturday, May 18, 2019



NW - Northwest District (P1)

Preliminary IBR Counts

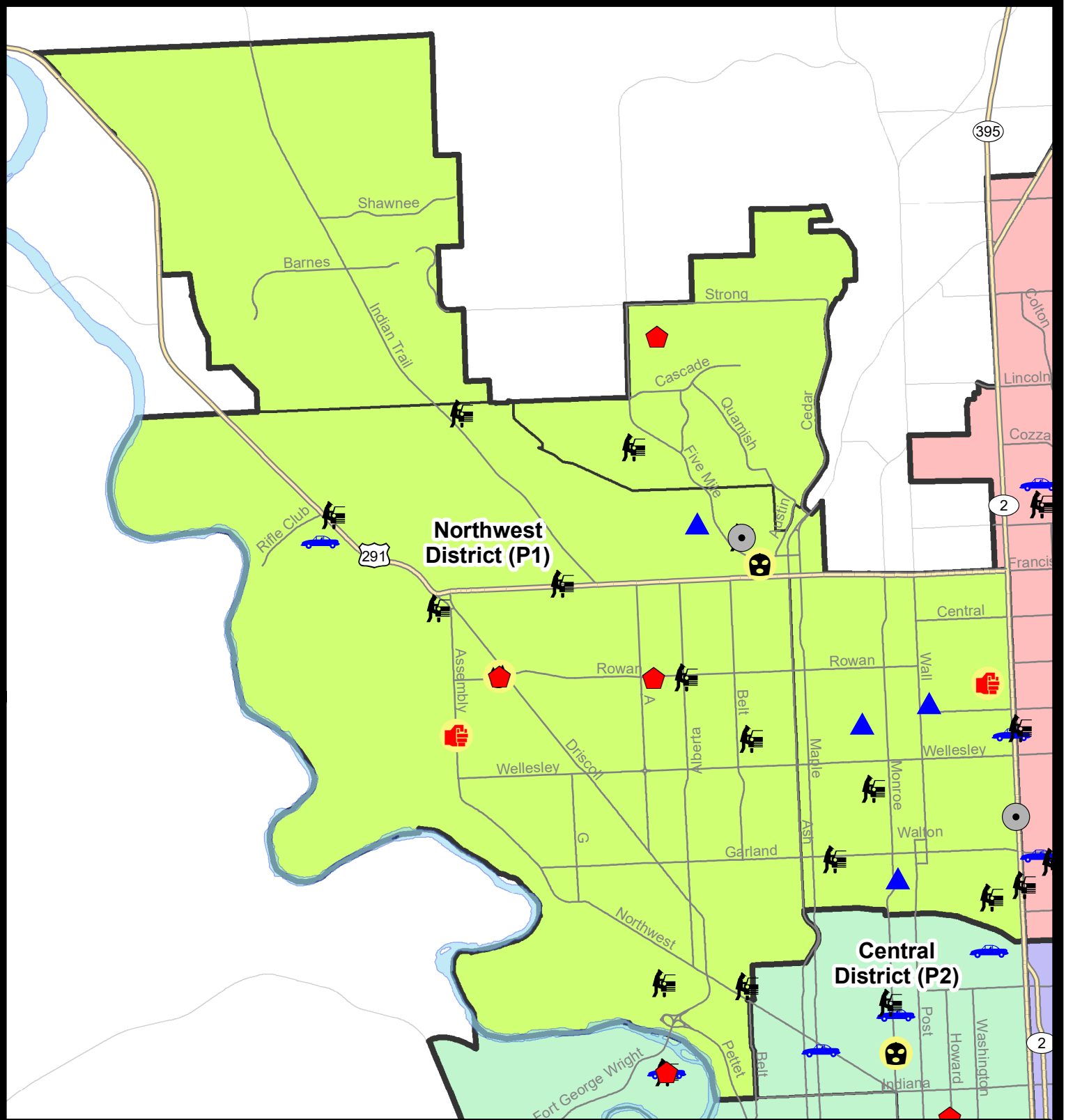
NIBRS Categories (Part 1 Selected)		7 Day Comparison			28 Day Comparison			YTD Comparison		
		Current	Prior	Percent	Current	Prior	Percent	Current	Prior	Percent
Violent	Criminal Homicide	0	0		0	0		0	1	-100.00%
	Rape	0	0		1	2	-50.00%	12	16	-25.00%
	Robbery - Commercial	1	0		1	1	0.00%	4	2	100.00%
	Robbery - Person	0	0		0	0		4	5	-20.00%
	Aggravated Assault - Non DV	2	3	-33.33%	7	2	250.00%	16	19	-15.79%
	Aggravated Assault - DV	0	1	-100.00%	1	6	-83.33%	21	16	31.25%
Violent Total:		3	4	-25.00%	10	11	-9.09%	57	59	-3.39%
Property	Burglary - Residential	3	4	-25.00%	16	11	45.45%	52	60	-13.33%
	Burglary Garage	4	7	-42.86%	15	11	36.36%	47	30	56.67%
	Burglary Commercial	2	1	100.00%	3	5	-40.00%	13	13	0.00%
	Larceny	37	35	5.71%	123	82	50.00%	440	594	-25.93%
	Vehicle Theft	2	6	-66.67%	12	14	-14.29%	56	61	-8.20%
	Arson	1	0		1	3	-66.67%	4	0	
Property Total:		49	53	-7.55%	170	126	34.92%	612	758	-19.26%
Preliminary Part 1 Crime Totals:		52	57	-8.77%	180	137	31.39%	669	817	-18.12%
Current 7 Day Period:		5/12/2019 - 5/18/2019			Prior 7 Day Period:		5/5/2019 - 5/11/2019			
Current 28 Day Period:		4/21/2019 - 5/18/2019			Prior 28 Day Period:		3/24/2019 - 4/20/2019			
Current YTD Day Period:		1/1/2019 - 5/18/2019			Prior YTD Period:		1/1/2018 - 5/18/2018			

Prepared by SPD Crime Analysis Office - Monday, May 20, 2019

NOTE: SPD moved from UCR to the NIBRS reporting standard on 10/4/16 following the transition to a new RMS System. [Numbers on CompStat reports prior to this date should not be used as a comparison to those on this report.](#) Additional info on these reporting standards can be found on the FBI website: <https://ucr.fbi.gov/nibrs-overview>

This chart represents Preliminary counts of selected crime categories from Police Case Reports. Full statistical analysis to determine the confidence level of this data has not been performed. The % change columns on the preliminary counts differ from the percentage change on the NIBRS crime report, sometimes significantly. The CompStat report is designed for operational use and includes only selected NIBRS categories and coding less complex than full NIBRS rules. Official statistics for these and other NIBRS categories can be found on WASPC & FBI websites once available.





City of Spokane
Northwest District (P1)
Selected
Crime Codes
2019-05-12 to 2019-05-18
 Prepared By:
 Crime Analysis Unit
 Spokane Police Department

Legend

NIBRS Events

Criminal Homicide	Robbery Person	Burglary Commercial
Rape	Aggravated Assault	Vehicle Prowling
Robbery Commercial	Burglary Residential	Vehicle Theft
	Burglary Garage	Arson

*Cases Represent LERMS Crime Codes
 Points may indicate multiple events
 Note: Veh Prowl is only Larceny displayed*

*For Additional Information on
 Incidents pertaining to an
 Area, Trend, or Pattern
 Contact Information Analysis*

0 0.25 0.5 1 Miles

THIS IS NOT A LEGAL DOCUMENT:
 The information shown on this map is compiled from various sources and is subject to constant revision. Information shown on this map should not be used to determine the location of facilities in relationship to property lines, section lines, streets, etc.

Sunday - Saturday

NW - Northwest District (P1)

5/12/2019 TO 5/18/2019



<u>A/C</u>	<u>Offense Statute</u>	<u>Address</u>	<u>Reported Date</u>	<u>Dist</u>
C	THEFT 3D FROM MOTOR VEHICLE	N HOWARD ST / W GARLAND AVE	5/18/2019	P1
<u>SPA1BS</u>				
C	BURGLARY 2D COMMERCIAL	2100 W WOODSIDE AVE	5/15/2019	P1
C	BURGLARY 2D GARAGE	2500 W WOODSIDE AVE	5/14/2019	P1
C	ROBBERY 1D COMMERCIAL	1900 W FRANCIS AVE	5/16/2019	P1
C	THEFT 2D FROM MOTOR VEHICLE	5300 W RIFLE CLUB CT	5/16/2019	P1
C	THEFT 3D ALL OTHER	N ASSEMBLY ST / W LYONS AVE	5/17/2019	P1
C	THEFT 3D FROM MOTOR VEHICLE	4300 W ARROWHEAD RD	5/13/2019	P1
C	THEFT 3D FROM MOTOR VEHICLE	2100 W WOODSIDE AVE	5/15/2019	P1
C	THEFT 3D FROM MOTOR VEHICLE	3400 W FRANCIS AVE	5/16/2019	P1
<u>SPA1FM</u>				
C	RESIDENTIAL BURGLARY	2600 W PARKWAY AVE	5/17/2019	P1
C	THEFT 3D FROM MOTOR VEHICLE	2900 W EZRA LN	5/17/2019	P1
<u>SPA1IT</u>				
C	THEFT 3D ALL OTHER	4900 W FERNWOOD CT	5/14/2019	P1
<u>SPA1NH</u>				
C	ASSAULT 2D	300 W QUEEN AVE	5/18/2019	P1
C	BURGLARY 2D COMMERCIAL	4100 N DIVISION ST	5/12/2019	P1
C	BURGLARY 2D GARAGE	5100 N HOWARD ST	5/13/2019	P1
C	BURGLARY 2D GARAGE	5000 N JEFFERSON ST	5/13/2019	P1
C	BURGLARY 2D GARAGE	900 W KIERNAN AVE	5/15/2019	P1
C	THEFT 2D ALL OTHER	4900 N JEFFERSON ST	5/18/2019	P1
C	THEFT 2D FROM BUILDING	900 W KIERNAN AVE	5/15/2019	P1
C	THEFT 2D FROM MOTOR VEHICLE	1100 W HEROY AVE	5/14/2019	P1
C	THEFT 3D ALL OTHER	5100 N HOWARD ST	5/12/2019	P1
C	THEFT 3D ALL OTHER	1000 W GARLAND AVE	5/14/2019	P1
C	THEFT 3D ALL OTHER	700 W CORA AVE	5/14/2019	P1
C	THEFT 3D ALL OTHER	5100 N HAWTHORNE ST	5/15/2019	P2
C	THEFT 3D ALL OTHER	5100 N CEDAR ST	5/17/2019	P1
C	THEFT 3D FROM MOTOR VEHICLE	200 W GLASS AVE	5/15/2019	P1
A	THEFT 3D FROM MOTOR VEHICLE	1400 W GARLAND AVE	5/16/2019	P1
C	THEFT 3D SHOPLIFTING	1000 W WELLESLEY AVE	5/15/2019	P1
C	THEFT 3D SHOPLIFTING	4700 N DIVISION ST	5/16/2019	P1
C	THEFT OF MOTOR VEHICLE	4800 N DIVISION ST	5/18/2019	P1
<u>SPA1NW</u>				
C	ARSON 2D	4000 W ROWAN AVE	5/14/2019	P1

A/C	Offense Statute	Address	Reported Date	Dist
C	ASSAULT 3D WEAPON OR NEGLIGENT INJURY	N ASSEMBLY ST / W QUEEN AVE	5/13/2019	P1
C	BURGLARY 1D FROM RESIDENCE	4000 W ROWAN AVE	5/14/2019	P1
A	RESIDENTIAL BURGLARY	2800 W ROWAN AVE	5/18/2019	P1
C	THEFT 2D ALL OTHER	5300 W WOODSIDE AVE	5/14/2019	P1
C	THEFT 2D FROM BUILDING	3400 W KIERNAN AVE	5/15/2019	P1
C	THEFT 2D FROM BUILDING	2500 W WELLESLEY AVE	5/18/2019	P1
C	THEFT 3D ALL OTHER	2900 W CLEVELAND AVE	5/13/2019	P1
C	THEFT 3D ALL OTHER	3700 N AUDUBON ST	5/14/2019	P1
C	THEFT 3D ALL OTHER	5900 N MILTON ST	5/15/2019	P1
C	THEFT 3D ALL OTHER	6000 N A ST	5/18/2019	P1
C	THEFT 3D CITY SHOPLIFTING	2300 W WELLESLEY AVE	5/18/2019	P1
C	THEFT 3D FROM BUILDING	4100 N CANNON ST	5/13/2019	P2
C	THEFT 3D FROM BUILDING	3400 W KIERNAN AVE	5/16/2019	P1
C	THEFT 3D FROM MOTOR VEHICLE	2100 W GRACE AVE	5/14/2019	P1
A	THEFT 3D FROM MOTOR VEHICLE	6000 N ASSEMBLY ST	5/15/2019	P1
A	THEFT 3D FROM MOTOR VEHICLE	2500 W ROWAN AVE	5/16/2019	P1
C	THEFT 3D FROM MOTOR VEHICLE	4900 N ELGIN ST	5/16/2019	P1
A	THEFT 3D FROM MOTOR VEHICLE	2800 W CLEVELAND AVE	5/18/2019	P1
C	THEFT 3D SHOPLIFTING	2500 W WELLESLEY AVE	5/12/2019	P1
C	THEFT 3D SHOPLIFTING	2300 W WELLESLEY AVE	5/14/2019	P1
C	THEFT OF MOTOR VEHICLE	5300 W WOODSIDE AVE	5/14/2019	P1

POLICE SUMMARY - Ending: Saturday, May 18, 2019

NW - North Central District (P2)



Preliminary IBR Counts

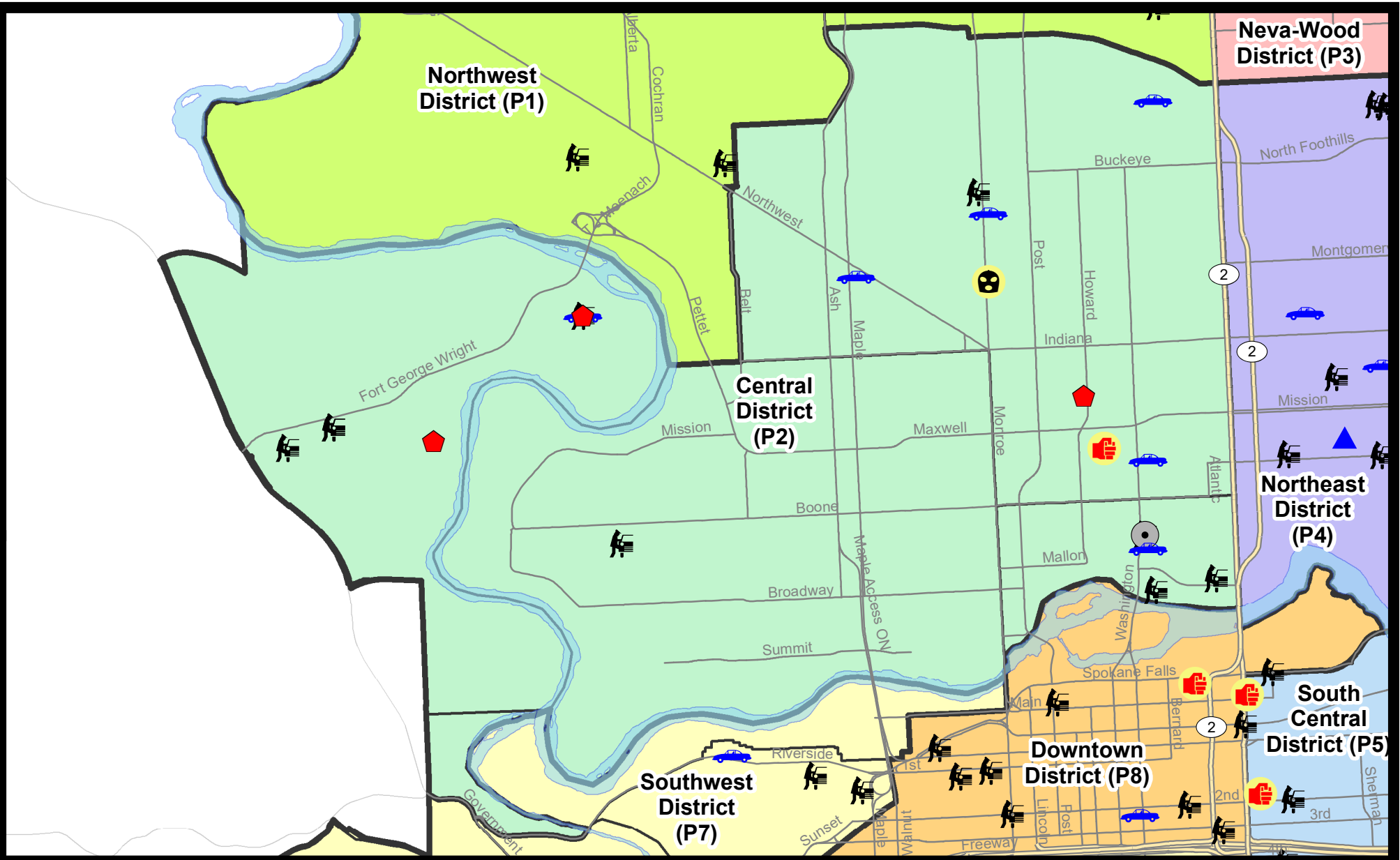
NIBRS Categories (Part 1 Selected)		7 Day Comparison			28 Day Comparison			YTD Comparison		
		Current	Prior	Percent	Current	Prior	Percent	Current	Prior	Percent
Violent	Criminal Homicide	0	0		0	0		0	0	
	Rape	0	0		2	5	-60.00%	20	10	100.00%
	Robbery - Commercial	1	0		2	0		5	4	25.00%
	Robbery - Person	0	0		1	1	0.00%	8	14	-42.86%
	Aggravated Assault - Non DV	1	2	-50.00%	5	5	0.00%	31	33	-6.06%
	Aggravated Assault - DV	1	1	0.00%	6	5	20.00%	21	24	-12.50%
Violent Total:		3	3	0.00%	16	16	0.00%	85	85	0.00%
Property	Burglary - Residential	3	1	200.00%	8	18	-55.56%	54	48	12.50%
	Burglary Garage	0	2	-100.00%	6	7	-14.29%	28	39	-28.21%
	Burglary Commercial	1	1	0.00%	3	9	-66.67%	22	24	-8.33%
	Larceny	23	28	-17.86%	111	118	-5.93%	510	535	-4.67%
	Vehicle Theft	6	5	20.00%	13	10	30.00%	64	96	-33.33%
	Arson	0	0		0	0		1	0	
Property Total:		33	37	-10.81%	141	162	-12.96%	679	742	-8.49%
Preliminary Part 1 Crime Totals:		36	40	-10.00%	157	178	-11.80%	764	827	-7.62%
Current 7 Day Period:		5/12/2019 - 5/18/2019			Prior 7 Day Period:		5/5/2019 - 5/11/2019			
Current 28 Day Period:		4/21/2019 - 5/18/2019			Prior 28 Day Period:		3/24/2019 - 4/20/2019			
Current YTD Day Period:		1/1/2019 - 5/18/2019			Prior YTD Period:		1/1/2018 - 5/18/2018			

Prepared by SPD Crime Analysis Office - Monday, May 20, 2019

NOTE: SPD moved from UCR to the NIBRS reporting standard on 10/4/16 following the transition to a new RMS System. [Numbers on CompStat reports prior to this date should not be used as a comparison to those on this report.](#) Additional info on these reporting standards can be found on the FBI website: <https://ucr.fbi.gov/nibrs-overview>

This chart represents Preliminary counts of selected crime categories from Police Case Reports. Full statistical analysis to determine the confidence level of this data has not been performed. The % change columns on the preliminary counts differ from the percentage change on the NIBRS crime report, sometimes significantly. The CompStat report is designed for operational use and includes only selected NIBRS categories and coding less complex than full NIBRS rules. Official statistics for these and other NIBRS categories can be found on WASPC & FBI websites once available.





City of Spokane
Central District (P2)
Selected
Crime Types
2019-05-12 to 2019-05-18
 Prepared By:
 Crime Analysis Unit
 Spokane Police Department

Legend


NIBRS Events

- | | | | |
|-------------------|--------------------|----------------------|---------------------|
| Criminal Homicide | Robbery Commercial | Aggravated Assault | Burglary Commercial |
| Rape | Robbery Person | Burglary Residential | Vehicle Prowling |
| | Burglary Garage | Vehicle Theft | Arson |

Cases Represent LERMS Crime Codes
 Points may indicate multiple events
 Note: Veh Prowl is only Larceny category displayed



For Additional Information on Incidents
 pertaining to an Area, Trend, or Pattern
 Contact Information Analysis



THIS IS NOT A LEGAL DOCUMENT:
 The information shown on this map is compiled
 from various sources and is subject to constant
 revision. Information shown on this map should
 not be used to determine the location of facilities
 in relationship to property lines, section lines,
 streets, etc.



Sunday - Saturday

NW - Central District (P2)

5/12/2019 TO 5/18/2019



<u>A/C</u>	<u>Offense Statute</u>	<u>Address</u>	<u>Reported Date</u>	<u>Dist</u>
<u>SPA2EG</u>				
C	ASSAULT 1D	500 W SINTO AVE	5/13/2019	P1
C	ASSAULT 2D	500 W SINTO AVE	5/17/2019	P2
A	BURGLARY 2D FENCED AREA	100 W BOONE AVE	5/17/2019	P2
C	RESIDENTIAL BURGLARY	1600 N HOWARD ST	5/12/2019	P2
C	ROBBERY 1D COMMERCIAL	2200 N MONROE ST	5/14/2019	P1
C	TAKING MOTOR VEHICLE WITHOUT PERMISSION 2D	1500 W NORTHWEST BLVD	5/12/2019	P1
C	THEFT 3D FROM BUILDING	1600 N CALISPEL ST	5/13/2019	P2
C	THEFT 3D FROM MOTOR VEHICLE	2600 N MONROE ST	5/16/2019	P2
C	THEFT 3D SHOPLIFTING	3000 N MONROE ST	5/18/2019	P2
C	THEFT 3D VEHICLE PARTS AND ACCESSORIES	2400 N DIVISION ST	5/16/2019	P2
C	THEFT OF MOTOR VEHICLE	200 W PARK PL	5/13/2019	P1
C	THEFT OF MOTOR VEHICLE	1300 N WASHINGTON ST	5/14/2019	P2
C	THEFT OF MOTOR VEHICLE	2500 N MONROE ST	5/16/2019	P2
<u>SPA2RS</u>				
C	BURGLARY 2D COMMERCIAL	900 N WASHINGTON ST	5/13/2019	P2
C	THEFT 3D ALL OTHER	900 N DIVISION ST	5/16/2019	P2
C	THEFT 3D FROM MOTOR VEHICLE	800 N DIVISION ST	5/13/2019	P2
A	THEFT 3D FROM MOTOR VEHICLE	900 N WASHINGTON ST	5/16/2019	P3
C	THEFT 3D FROM MOTOR VEHICLE	300 W NORTH RIVER DR	5/18/2019	P2
C	THEFT OF MOTOR VEHICLE	900 N WASHINGTON ST	5/14/2019	P2
<u>SPA2WC</u>				
A	THEFT 3D ALL OTHER	1000 W SPOFFORD AVE	5/13/2019	P2
C	THEFT 3D ALL OTHER	1100 W MALLON AVE	5/14/2019	P2
C	THEFT 3D CITY ALL OTHER	W BOONE AVE / N A ST	5/13/2019	P1
C	THEFT 3D FROM BUILDING	1300 W NORA AVE	5/18/2019	P2
C	THEFT 3D FROM MOTOR VEHICLE	W GARDNER AVE / N LINDEKE ST	5/12/2019	P2
C	THEFT 3D VEHICLE PARTS AND ACCESSORIES	1700 N MONROE ST	5/12/2019	P2
C	THEFT OF A FIREARM FROM BUILDING	2600 W BROADWAY AVE	5/16/2019	P2
	THEFT-CITY (Shoplifting)	2300 W BROADWAY AVE	5/14/2019	P2
<u>SPA2WH</u>				
C	RESIDENTIAL BURGLARY	1600 N BROOK TERRACE ST	5/13/2019	P1
C	RESIDENTIAL BURGLARY	2800 W ELLIOTT DR	5/14/2019	P1
C	THEFT 2D ALL OTHER	2800 W ELLIOTT DR	5/14/2019	P1
C	THEFT 2D FROM MOTOR VEHICLE	1600 N RIVER RIDGE BLVD	5/17/2019	P2
C	THEFT 3D FROM MOTOR VEHICLE	2800 W ELLIOTT DR	5/14/2019	P2
C	THEFT 3D FROM MOTOR VEHICLE	3800 W FORT GEORGE WRIGHT DR	5/18/2019	P2
A	THEFT 3D FROM MOTOR VEHICLE	3800 W FORT GEORGE WRIGHT DR	5/18/2019	P2

For protection of victim privacy, the entire address on sexual assault crimes has been redacted.

A/C	Offense Statute	Address	Reported Date	Dist
C	THEFT 3D VEHICLE PARTS AND ACCESSORIES	2800 W ELLIOTT DR	5/18/2019	P2
C	THEFT OF MOTOR VEHICLE	2800 W ELLIOTT DR	5/14/2019	P1

POLICE SUMMARY - Ending: Saturday, May 18, 2019



NE - Neva-Wood District (P3)

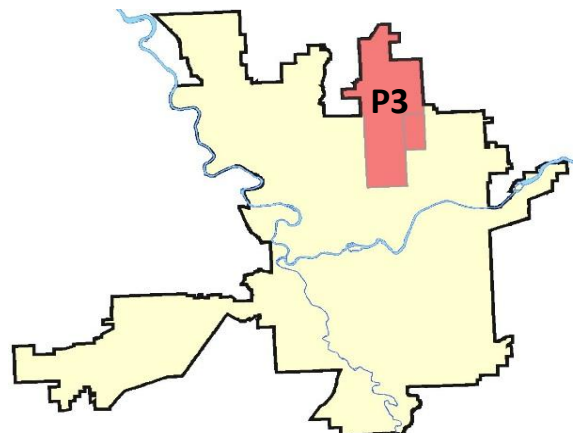
Preliminary IBR Counts

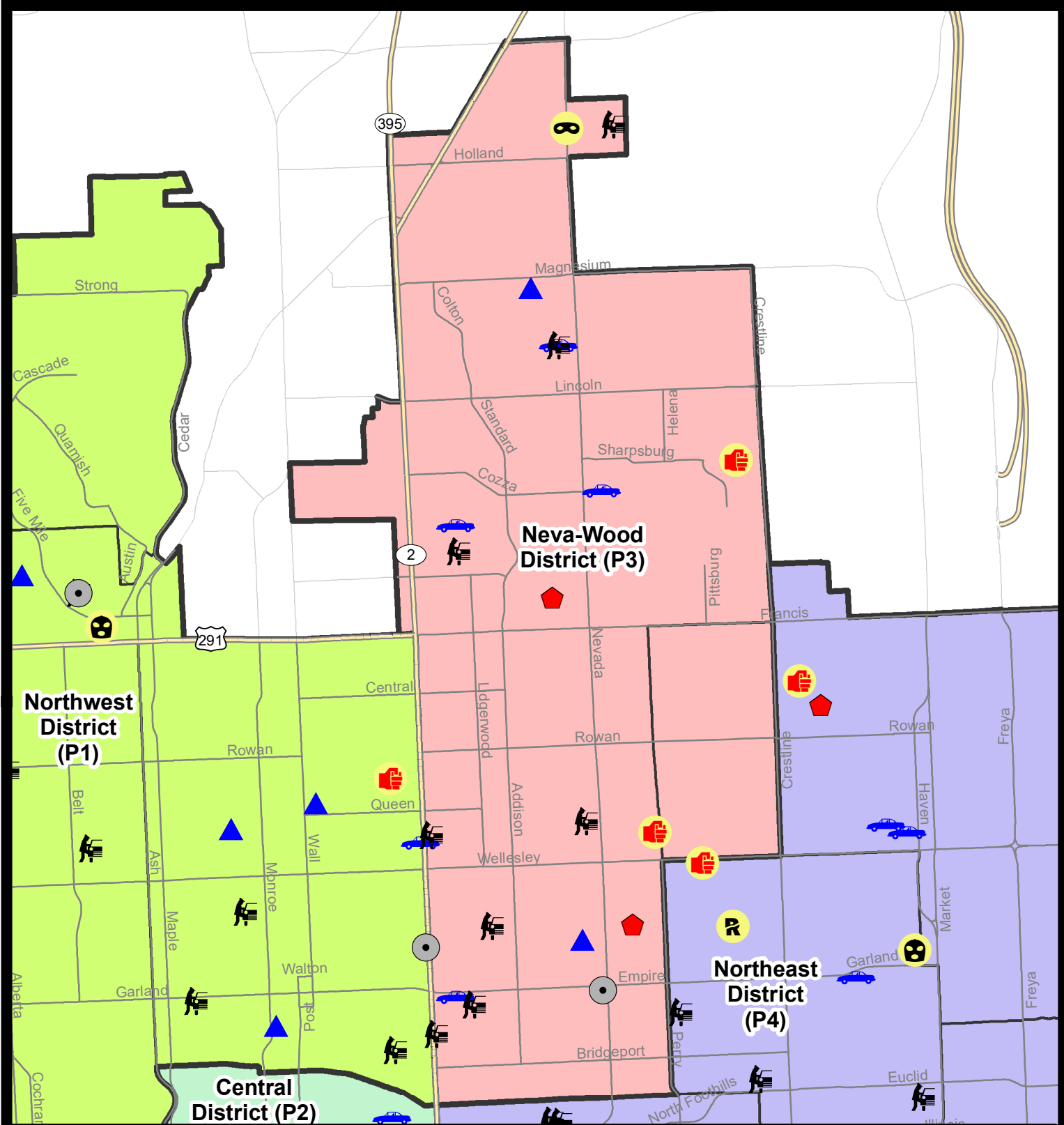
NIBRS Categories (Part 1 Selected)		7 Day Comparison			28 Day Comparison			YTD Comparison		
		Current	Prior	Percent	Current	Prior	Percent	Current	Prior	Percent
Violent	Criminal Homicide	0	0		0	0		0	1	-100.00%
	Rape	0	3	-100.00%	3	3	0.00%	15	22	-31.82%
	Robbery - Commercial	0	0		2	2	0.00%	12	9	33.33%
	Robbery - Person	1	0		3	2	50.00%	13	12	8.33%
	Aggravated Assault - Non DV	1	6	-83.33%	9	4	125.00%	32	51	-37.25%
	Aggravated Assault - DV	2	0		3	6	-50.00%	20	33	-39.39%
Violent Total:		4	9	-55.56%	20	17	17.65%	92	128	-28.13%
Property	Burglary - Residential	2	7	-71.43%	14	11	27.27%	54	57	-5.26%
	Burglary Garage	2	2	0.00%	9	10	-10.00%	47	43	9.30%
	Burglary Commercial	1	2	-50.00%	7	2	250.00%	22	19	15.79%
	Larceny	37	55	-32.73%	193	195	-1.03%	893	1220	-26.80%
	Vehicle Theft	4	10	-60.00%	23	22	4.55%	123	134	-8.21%
	Arson	0	0		1	1	0.00%	4	4	0.00%
Property Total:		46	76	-39.47%	247	241	2.49%	1143	1477	-22.61%
Preliminary Part 1 Crime Totals:		50	85	-41.18%	267	258	3.49%	1235	1605	-23.05%
Current 7 Day Period:		5/12/2019 - 5/18/2019			Prior 7 Day Period:		5/5/2019 - 5/11/2019			
Current 28 Day Period:		4/21/2019 - 5/18/2019			Prior 28 Day Period:		3/24/2019 - 4/20/2019			
Current YTD Day Period:		1/1/2019 - 5/18/2019			Prior YTD Period:		1/1/2018 - 5/18/2018			

Prepared by SPD Crime Analysis Office - Monday, May 20, 2019

NOTE: SPD moved from UCR to the NIBRS reporting standard on 10/4/16 following the transition to a new RMS System. [Numbers on CompStat reports prior to this date should not be used as a comparison to those on this report.](#) Additional info on these reporting standards can be found on the FBI website: <https://ucr.fbi.gov/nibrs-overview>

This chart represents Preliminary counts of selected crime categories from Police Case Reports. Full statistical analysis to determine the confidence level of this data has not been performed. The % change columns on the preliminary counts differ from the percentage change on the NIBRS crime report, sometimes significantly. The CompStat report is designed for operational use and includes only selected NIBRS categories and coding less complex than full NIBRS rules. Official statistics for these and other NIBRS categories can be found on WASPC & FBI websites once available.





City of Spokane
Neva-Wood District (P3)
Selected Crime Codes
2019-05-12 to 2019-05-18
 Prepared By:
 Crime Analysis Unit
 Spokane Police Department

Legend

NIBRS Events



Criminal Homicide



Rape



Robbery Commercial



Robbery Person



Aggravated Assault



Burglary Residential



Burglary Garage



Burglary Commercial



Vehicle Prowling



Vehicle Theft



Arson



Cases Represent LERMS Crime Codes
 Points may indicate multiple events
 Note: Veh Prowl is only Larceny displayed

For Additional Information on
 Incidents pertaining to an
 Area, Trend, or Pattern
 Contact Information Analysis

0 0.2 0.4 0.8 Miles



THIS IS NOT A LEGAL DOCUMENT:
 The information shown on this map is compiled
 from various sources and is subject to constant
 revision. Information shown on this map should
 not be used to determine the location of facilities
 in relationship to property lines, section lines,
 streets, etc.

Sunday - Saturday

NE - Neva-Wood District (P3)

5/12/2019 TO 5/18/2019



<u>A/C</u>	<u>Offense Statute</u>	<u>Address</u>	<u>Reported Date</u>	<u>Dist</u>
SPB3NL				
C	ASSAULT 1D	1300 E WABASH AVE	5/16/2019	P3
C	ASSAULT 2D	7300 N CRESTLINE ST	5/17/2019	P2
C	BURGLARY 1D FROM RESIDENCE	700 E HOUSTON AVE	5/16/2019	P4
C	BURGLARY 2D COMMERCIAL	900 E EMPIRE AVE	5/17/2019	P2
A	BURGLARY 2D GARAGE	800 E ROCKWELL AVE	5/14/2019	P3
C	BURGLARY 2D GARAGE	600 E MAGNESIUM RD	5/18/2019	P2
C	HARASSMENT FELONY WEAPON INVOLVED	7300 N CRESTLINE ST	5/17/2019	P2
C	MAIL THEFT	100 E RICH AVE	5/13/2019	P3
C	RESIDENTIAL BURGLARY	1100 E RICH AVE	5/13/2019	P4
A	ROBBERY 1D PERSON	E WESTVIEW CT / N NEVADA ST	5/12/2019	P4
C	THEFT 2D FROM BUILDING	900 E EMPIRE AVE	5/17/2019	P3
C	THEFT 2D FROM BUILDING	900 E EMPIRE AVE	5/17/2019	P2
C	THEFT 3D ALL OTHER	900 E EMPIRE AVE	5/16/2019	P3
C	THEFT 3D CITY SHOPLIFTING	9200 N COLTON ST	5/13/2019	P4
C	THEFT 3D CITY SHOPLIFTING	4700 N DIVISION ST	5/14/2019	P3
C	THEFT 3D CITY SHOPLIFTING	6700 N DIVISION ST	5/18/2019	P3
C	THEFT 3D FROM BUILDING	300 E CROWN AVE	5/12/2019	P3
C	THEFT 3D FROM BUILDING	1200 E WESTVIEW CT	5/14/2019	P3
C	THEFT 3D FROM BUILDING	1300 E BROAD AVE	5/16/2019	P3
C	THEFT 3D FROM BUILDING	9200 N COLTON ST	5/16/2019	P3
C	THEFT 3D FROM BUILDING	9200 N COLTON ST	5/16/2019	P3
C	THEFT 3D FROM BUILDING	9200 N COLTON ST	5/16/2019	P3
C	THEFT 3D FROM BUILDING	9100 N NEWPORT HWY	5/16/2019	P3
C	THEFT 3D FROM BUILDING	500 E HOLLAND AVE	5/16/2019	P3
C	THEFT 3D FROM BUILDING	100 E KIERNAN AVE	5/17/2019	P3
C	THEFT 3D FROM MOTOR VEHICLE	1200 E WESTVIEW CT	5/13/2019	P3
C	THEFT 3D FROM MOTOR VEHICLE	200 E WEDGEWOOD AVE	5/14/2019	P3
A	THEFT 3D FROM MOTOR VEHICLE	800 E ST THOMAS MOORE WAY	5/14/2019	P2
C	THEFT 3D FROM MOTOR VEHICLE	200 E PROVIDENCE AVE	5/16/2019	P3
C	THEFT 3D FROM MOTOR VEHICLE	800 E OLYMPIC AVE	5/17/2019	P3
C	THEFT 3D FROM MOTOR VEHICLE	300 E RICH AVE	5/17/2019	P3
C	THEFT 3D FROM MOTOR VEHICLE	3500 N DIVISION ST	5/18/2019	P3
A	THEFT 3D FROM MOTOR VEHICLE	4700 N DIVISION ST	5/18/2019	P3
C	THEFT 3D SHOPLIFTING	4700 N DIVISION ST	5/12/2019	P3
C	THEFT 3D SHOPLIFTING	4700 N DIVISION ST	5/12/2019	P3
C	THEFT 3D SHOPLIFTING	9200 N COLTON ST	5/14/2019	Oth
C	THEFT 3D SHOPLIFTING	9700 N NEWPORT HWY	5/14/2019	P3
C	THEFT 3D SHOPLIFTING	4700 N DIVISION ST	5/17/2019	P3

For protection of victim privacy, the entire address on sexual assault crimes has been redacted.

A/C	Offense Statute	Address	Reported Date	Dist
C	THEFT 3D SHOPLIFTING	4700 N DIVISION ST	5/17/2019	P3
C	THEFT 3D SHOPLIFTING	4700 N DIVISION ST	5/18/2019	P3
C	THEFT 3D SHOPLIFTING	6600 N DIVISION ST	5/18/2019	P3
C	THEFT 3D SHOPLIFTING	4700 N DIVISION ST	5/18/2019	P3
C	THEFT 3D SHOPLIFTING	4700 N DIVISION ST	5/18/2019	P3
C	THEFT OF A FIREARM ALL OTHER LOCATIONS	6500 N NEVADA ST	5/16/2019	P3
C	THEFT OF MOTOR VEHICLE	3800 N MAYFAIR ST	5/14/2019	P2
C	THEFT OF MOTOR VEHICLE	7000 N COLTON ST	5/14/2019	P3
A	THEFT OF MOTOR VEHICLE	800 E ST THOMAS MOORE WAY	5/14/2019	P3
C	THEFT OF MOTOR VEHICLE	1100 E COZZA DR	5/17/2019	P4

SPB3WH

C	THEFT 3D ALL OTHER	5400 N MARTIN ST	5/17/2019	P3
C	THEFT 3D VEHICLE PARTS AND ACCESSORIES	N MARTIN ST / E QUEEN AVE	5/17/2019	P4

POLICE SUMMARY - Ending: Saturday, May 18, 2019



NE - Northeast District (P4)

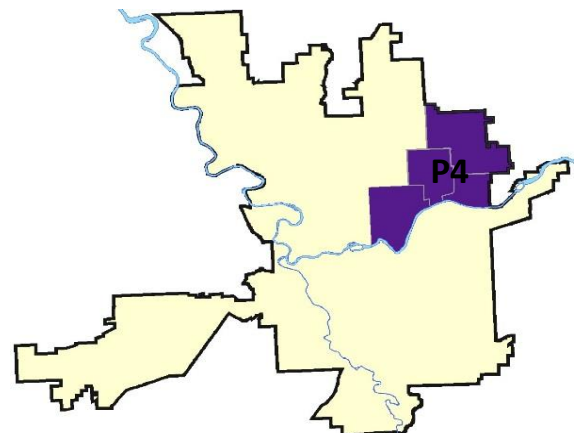
Preliminary IBR Counts

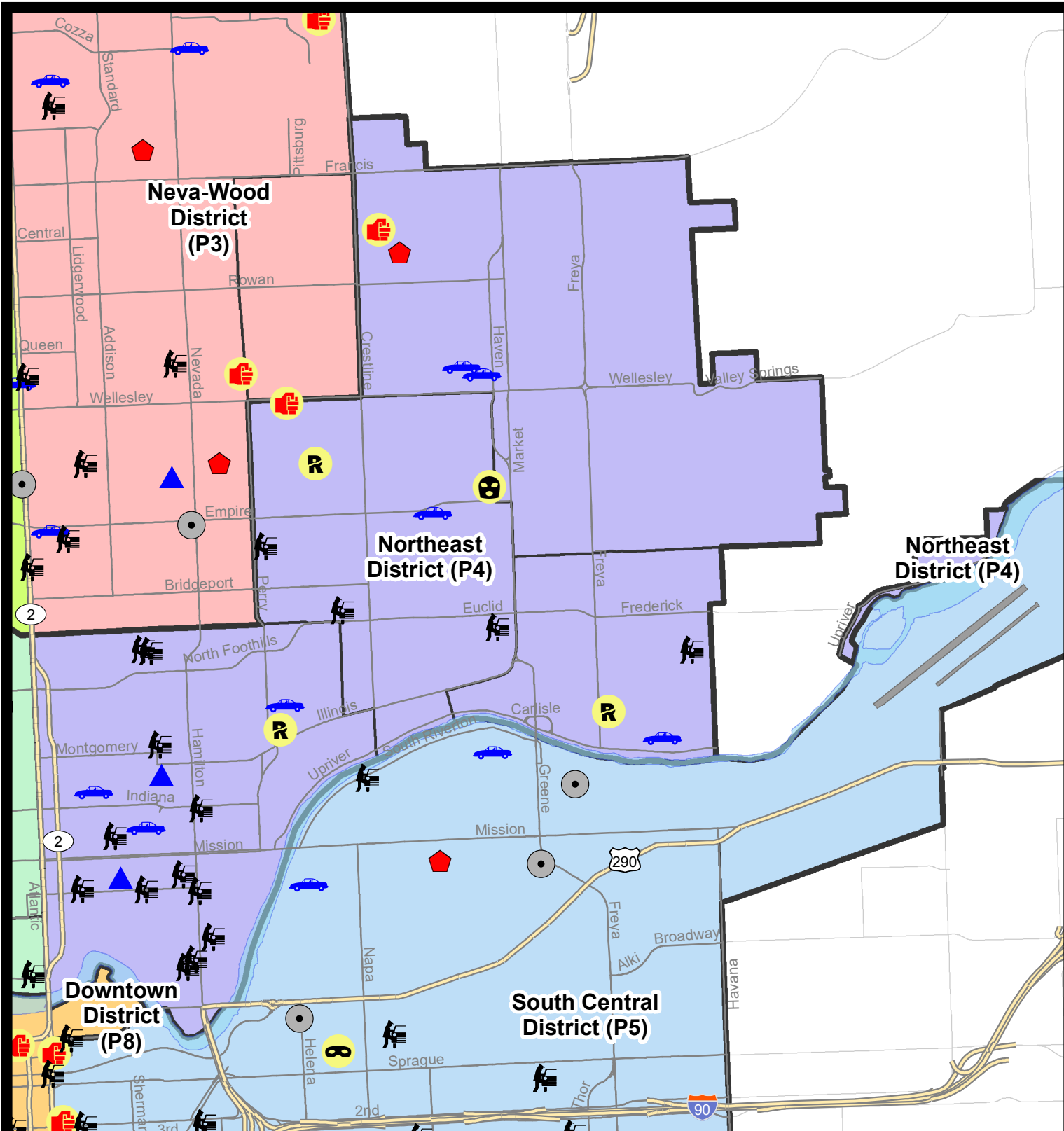
NIBRS Categories (Part 1 Selected)		7 Day Comparison			28 Day Comparison			YTD Comparison		
		Current	Prior	Percent	Current	Prior	Percent	Current	Prior	Percent
Violent	Criminal Homicide	0	0		0	0		0	0	
	Rape	3	0		4	4	0.00%	16	21	-23.81%
	Robbery - Commercial	1	0		3	3	0.00%	9	4	125.00%
	Robbery - Person	0	0		0	3	-100.00%	5	9	-44.44%
	Aggravated Assault - Non DV	1	4	-75.00%	8	13	-38.46%	38	33	15.15%
	Aggravated Assault - DV	1	3	-66.67%	5	4	25.00%	16	33	-51.52%
Violent Total:		6	7	-14.29%	20	27	-25.93%	84	100	-16.00%
Property	Burglary - Residential	1	5	-80.00%	10	6	66.67%	45	62	-27.42%
	Burglary Garage	2	3	-33.33%	10	4	150.00%	22	26	-15.38%
	Burglary Commercial	0	2	-100.00%	2	5	-60.00%	18	23	-21.74%
	Larceny	36	34	5.88%	151	134	12.69%	601	596	0.84%
	Vehicle Theft	7	5	40.00%	25	20	25.00%	103	115	-10.43%
	Arson	0	0		0	0		1	6	-83.33%
Property Total:		46	49	-6.12%	198	169	17.16%	790	828	-4.59%
Preliminary Part 1 Crime Totals:		52	56	-7.14%	218	196	11.22%	874	928	-5.82%
Current 7 Day Period:		5/12/2019 - 5/18/2019			Prior 7 Day Period:		5/5/2019 - 5/11/2019			
Current 28 Day Period:		4/21/2019 - 5/18/2019			Prior 28 Day Period:		3/24/2019 - 4/20/2019			
Current YTD Day Period:		1/1/2019 - 5/18/2019			Prior YTD Period:		1/1/2018 - 5/18/2018			

Prepared by SPD Crime Analysis Office - Monday, May 20, 2019

NOTE: SPD moved from UCR to the NIBRS reporting standard on 10/4/16 following the transition to a new RMS System. [Numbers on CompStat reports prior to this date should not be used as a comparison to those on this report.](#) Additional info on these reporting standards can be found on the FBI website: <https://ucr.fbi.gov/nibrs-overview>

This chart represents Preliminary counts of selected crime categories from Police Case Reports. Full statistical analysis to determine the confidence level of this data has not been performed. The % change columns on the preliminary counts differ from the percentage change on the NIBRS crime report, sometimes significantly. The CompStat report is designed for operational use and includes only selected NIBRS categories and coding less complex than full NIBRS rules. Official statistics for these and other NIBRS categories can be found on WASPC & FBI websites once available.





City of Spokane
Northeast District (P4)
Selected
Crime Codes
2019-05-12 to 2019-05-18
 Prepared By:
 Crime Analysis Unit
 Spokane Police Department

Legend

NIBRS Events



Criminal Homicide



Rape



Robbery Commercial



Robbery Person



Aggravated Assault



Burglary Residential



Burglary Garage



Burglary Commercial



Vehicle Prowling



Vehicle Theft



Arson



Cases Represent LERMS Crime Codes
 Points may indicate multiple events
 Note: Veh Prowl is only Larceny displayed

For Additional Information on
 Incidents pertaining to an
 Area, Trend, or Pattern
 Contact Information Analysis

0 0.2 0.4 0.8 Miles



THIS IS NOT A LEGAL DOCUMENT:
 The information shown on this map is compiled
 from various sources and is subject to constant
 revision. Information shown on this map should
 not be used to determine the location of facilities
 in relationship to property lines, section lines,
 streets, etc.

Sunday - Saturday

NE - Northeast District (P4)

5/12/2019 TO 5/18/2019



<u>A/C</u>	<u>Offense Statute</u>	<u>Address</u>	<u>Reported Date</u>	<u>Dist</u>
<u>SPB4BE</u>				
C	ASSAULT 2D	1600 E WELLESLEY AVE	5/17/2019	P2
C	RAPE 3D		5/13/2019	P4
C	ROBBERY 2D COMMERCIAL	3900 N MARKET ST	5/17/2019	P4
C	THEFT 1D FROM MOTOR VEHICLE	1400 E GORDON AVE	5/17/2019	P4
C	THEFT 3D ALL OTHER	2100 E NORTH CRESCENT AVE	5/14/2019	P4
C	THEFT 3D ALL OTHER	2900 E CLEVELAND AVE	5/18/2019	P4
C	THEFT 3D CITY SHOPLIFTING	3900 N MARKET ST	5/12/2019	P4
C	THEFT 3D FROM MOTOR VEHICLE	2900 E FAIRVIEW AVE	5/13/2019	P4
C	THEFT 3D FROM MOTOR VEHICLE	1900 E DALTON AVE	5/15/2019	P4
C	THEFT 3D SHOPLIFTING	3900 N MARKET ST	5/13/2019	P4
C	THEFT OF MOTOR VEHICLE	3800 N COOK ST	5/13/2019	P2
<u>SPB4HI</u>				
C	ASSAULT 2D	2200 E CENTRAL AVE	5/15/2019	P4
C	RESIDENTIAL BURGLARY	2400 E JOSEPH AVE	5/14/2019	P4
C	THEFT 2D ALL OTHER	4100 N MARKET ST	5/14/2019	P4
C	THEFT 2D ALL OTHER	4200 E JOSEPH AVE	5/15/2019	P4
C	THEFT 3D FROM BUILDING	2700 E NEBRASKA AVE	5/16/2019	P4
C	THEFT 3D VEHICLE PARTS AND ACCESSORIES	4800 N NELSON ST	5/13/2019	P4
C	THEFT 3D VEHICLE PARTS AND ACCESSORIES	3900 N FREYA ST	5/13/2019	P4
C	THEFT OF MOTOR VEHICLE	2900 E BROAD AVE	5/13/2019	P4
C	THEFT OF MOTOR VEHICLE	4800 N NELSON ST	5/13/2019	P4
<u>SPB4LO</u>				
C	BURGLARY 2D GARAGE	700 E ERMINA AVE	5/14/2019	P4
C	BURGLARY 2D GARAGE	400 E SINTO AVE	5/18/2019	P4
C	MAIL THEFT	800 E AUGUSTA AVE	5/13/2019	P4
C	RAPE 2D		5/12/2019	P4
C	THEFT 1D FROM MOTOR VEHICLE	400 E AUGUSTA AVE	5/14/2019	P4
C	THEFT 2D ALL OTHER	900 E MISSION AVE	5/13/2019	P2
C	THEFT 2D ALL OTHER	900 E MISSION AVE	5/13/2019	P2
C	THEFT 2D ALL OTHER	500 E NORA AVE	5/15/2019	P4
C	THEFT 2D FROM MOTOR VEHICLE	900 E INDIANA AVE	5/13/2019	P4
C	THEFT 2D FROM MOTOR VEHICLE	200 E SHARP AVE	5/18/2019	P4
C	THEFT 3D CITY FROM MOTOR VEHICLE	800 N CINCINNATI ST	5/15/2019	P4
C	THEFT 3D CITY SHOPLIFTING	200 E NORTH FOOTHILLS DR	5/12/2019	P4
C	THEFT 3D FROM MOTOR VEHICLE	800 E SINTO AVE	5/12/2019	P4
A	THEFT 3D FROM MOTOR VEHICLE	N COLUMBUS ST / E CATALDO AVE	5/12/2019	P4
C	THEFT 3D FROM MOTOR VEHICLE	2900 N STANDARD ST	5/14/2019	P4

For protection of victim privacy, the entire address on sexual assault crimes has been redacted.

A/C	Offense Statute	Address	Reported Date	Dist
C	THEFT 3D FROM MOTOR VEHICLE	1200 N HAMILTON ST	5/14/2019	P4
C	THEFT 3D FROM MOTOR VEHICLE	2900 N DAKOTA ST	5/14/2019	P4
C	THEFT 3D FROM MOTOR VEHICLE	800 N CINCINNATI ST	5/14/2019	P4
C	THEFT 3D FROM MOTOR VEHICLE	E SHARP AVE / N STANDARD ST	5/15/2019	P4
C	THEFT 3D FROM MOTOR VEHICLE	2200 N DAKOTA ST	5/16/2019	P4
C	THEFT 3D SHOPLIFTING	900 E MISSION AVE	5/13/2019	P2
C	THEFT 3D SHOPLIFTING	900 E MISSION AVE	5/14/2019	P4
C	THEFT 3D SHOPLIFTING	2000 N HAMILTON ST	5/15/2019	P1
C	THEFT OF A FIREARM FROM BUILDING	700 E ERMINA AVE	5/14/2019	P4
C	THEFT OF MOTOR VEHICLE	1700 N STANDARD ST	5/15/2019	P4
C	THEFT OF MOTOR VEHICLE	2500 N HOGAN ST	5/16/2019	P4
C	THEFT OF MOTOR VEHICLE	300 E BALDWIN AVE	5/17/2019	P2

SPB4MI

C	RAPE 3D		5/18/2019	P1
C	THEFT 2D ALL OTHER	2200 N GREENE ST	5/14/2019	P4
C	THEFT 3D ALL OTHER	3700 E MARIETTA AVE	5/13/2019	P4
C	THEFT 3D FROM MOTOR VEHICLE	4200 E GRACE AVE	5/12/2019	P4
C	THEFT OF MOTOR VEHICLE	3900 E ERMINA AVE	5/13/2019	P4

SPOKANE POLICE DEPARTMENT



SOUTH **Police Service Area**

PSA Commander

Captain Tracie Meidl

South Central District (P5)

Southeast District (P6)

Southwest District (P7)



POLICE SUMMARY - Ending: Saturday, May 18, 2019

SOUTH PRECINCT (P5, P6, and P7)



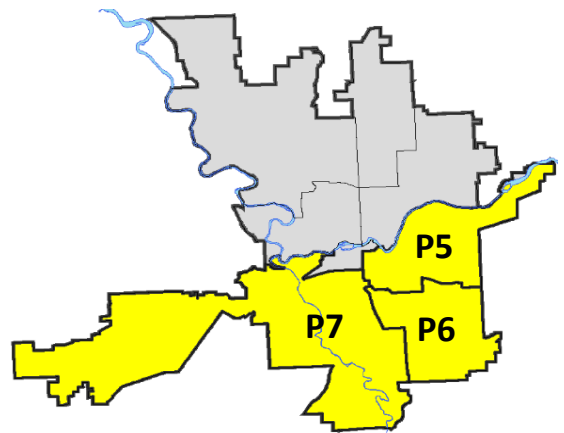
Preliminary IBR Counts

NIBRS Categories (Part 1 Selected)		7 Day Comparison			28 Day Comparison			YTD Comparison		
		Current	Prior	Percent	Current	Prior	Percent	Current	Prior	Percent
Violent	Criminal Homicide	0	0		1	0		2	1	100.00%
	Rape	0	1	-100.00%	3	3	0.00%	22	36	-38.89%
	Robbery - Commercial	0	0		1	1	0.00%	3	5	-40.00%
	Robbery - Person	2	3	-33.33%	6	3	100.00%	25	18	38.89%
	Aggravated Assault - Non DV	2	5	-60.00%	13	14	-7.14%	65	59	10.17%
	Aggravated Assault - DV	1	2	-50.00%	5	10	-50.00%	42	48	-12.50%
Violent Total:		5	11	-54.55%	29	31	-6.45%	159	167	-4.79%
Property	Burglary - Residential	4	2	100.00%	11	19	-42.11%	97	146	-33.56%
	Burglary Garage	3	5	-40.00%	15	13	15.38%	65	55	18.18%
	Burglary Commercial	3	3	0.00%	11	13	-15.38%	60	45	33.33%
	Larceny	73	69	5.80%	248	255	-2.75%	1032	1103	-6.44%
	Vehicle Theft	8	9	-11.11%	26	27	-3.70%	125	197	-36.55%
	Arson	0	0		1	1	0.00%	5	3	66.67%
Property Total:		91	88	3.41%	312	328	-4.88%	1384	1549	-10.65%
Preliminary Part 1 Crime Totals:		96	99	-3.03%	341	359	-5.01%	1543	1716	-10.08%
Current 7 Day Period:		5/12/2019 - 5/18/2019			Prior 7 Day Period:		5/5/2019 - 5/11/2019			
Current 28 Day Period:		4/21/2019 - 5/18/2019			Prior 28 Day Period:		3/24/2019 - 4/20/2019			
Current YTD Day Period:		1/1/2019 - 5/18/2019			Prior YTD Period:		1/1/2018 - 5/18/2018			

Prepared by SPD Crime Analysis Office - Monday, May 20, 2019

NOTE: SPD moved from UCR to the NIBRS reporting standard on 10/4/16 following the transition to a new RMS System. [Numbers on CompStat reports prior to this date should not be used as a comparison to those on this report.](#) Additional info on these reporting standards can be found on the FBI website: <https://ucr.fbi.gov/nibrs-overview>

This chart represents Preliminary counts of selected crime categories from Police Case Reports. Full statistical analysis to determine the confidence level of this data has not been performed. The % change columns on the preliminary counts differ from the percentage change on the NIBRS crime report, sometimes significantly. The CompStat report is designed for operational use and includes only selected NIBRS categories and coding less complex than full NIBRS rules. Official statistics for these and other NIBRS categories can be found on WASPC & FBI websites once available.



POLICE SUMMARY - Ending: Saturday, May 18, 2019



SE - South Central District (P5)

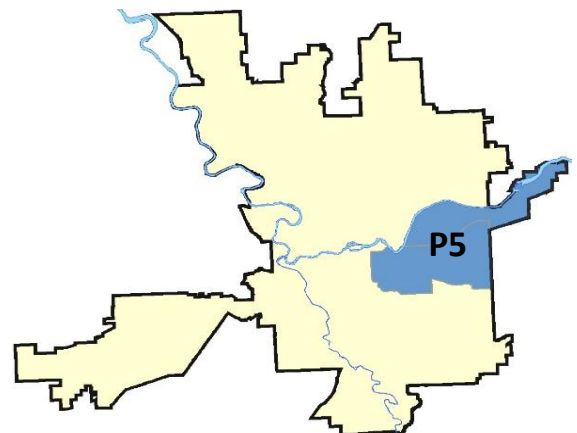
Preliminary IBR Counts


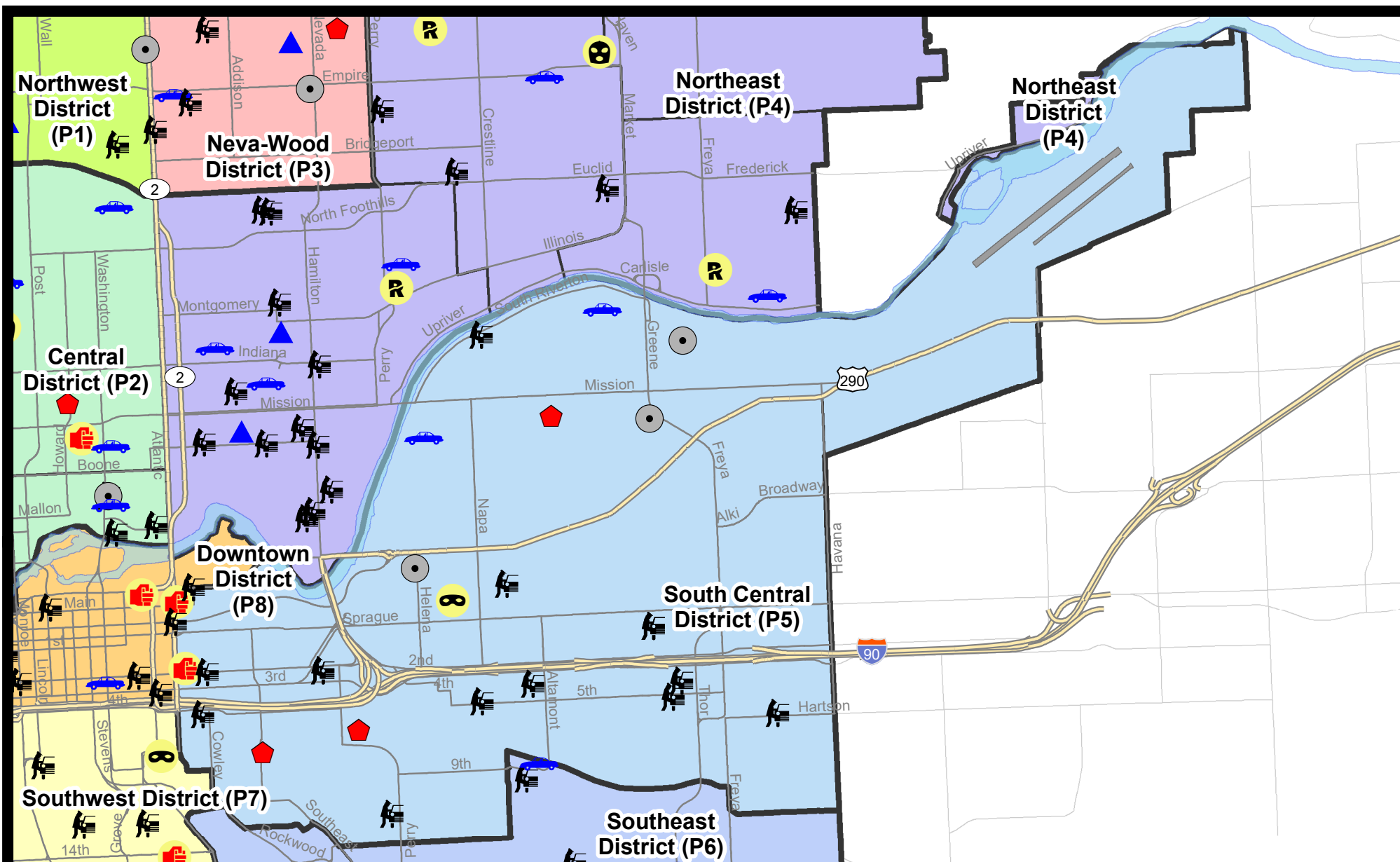
NIBRS Categories (Part 1 Selected)		7 Day Comparison			28 Day Comparison			YTD Comparison		
		Current	Prior	Percent	Current	Prior	Percent	Current	Prior	Percent
Violent	Criminal Homicide	0	0		1	0		2	1	100.00%
	Rape	0	0		0	3	-100.00%	7	14	-50.00%
	Robbery - Commercial	0	0		1	0		2	3	-33.33%
	Robbery - Person	1	3	-66.67%	4	1	300.00%	13	5	160.00%
	Aggravated Assault - Non DV	2	4	-50.00%	8	8	0.00%	28	26	7.69%
	Aggravated Assault - DV	0	1	-100.00%	2	6	-66.67%	18	20	-10.00%
Violent Total:		3	8	-62.50%	16	18	-11.11%	70	69	1.45%
Property	Burglary - Residential	3	0		3	4	-25.00%	24	56	-57.14%
	Burglary Garage	0	1	-100.00%	2	6	-66.67%	13	18	-27.78%
	Burglary Commercial	3	3	0.00%	10	6	66.67%	32	28	14.29%
	Larceny	38	23	65.22%	93	92	1.09%	386	429	-10.02%
	Vehicle Theft	2	4	-50.00%	7	15	-53.33%	55	79	-30.38%
	Arson	0	0		1	0		4	2	100.00%
Property Total:		46	31	48.39%	116	123	-5.69%	514	612	-16.01%
Preliminary Part 1 Crime Totals:		49	39	25.64%	132	141	-6.38%	584	681	-14.24%
Current 7 Day Period:		5/12/2019 - 5/18/2019			Prior 7 Day Period:		5/5/2019 - 5/11/2019			
Current 28 Day Period:		4/21/2019 - 5/18/2019			Prior 28 Day Period:		3/24/2019 - 4/20/2019			
Current YTD Day Period:		1/1/2019 - 5/18/2019			Prior YTD Period:		1/1/2018 - 5/18/2018			

Prepared by SPD Crime Analysis Office - Monday, May 20, 2019

NOTE: SPD moved from UCR to the NIBRS reporting standard on 10/4/16 following the transition to a new RMS System. [Numbers on CompStat reports prior to this date should not be used as a comparison to those on this report.](#) Additional info on these reporting standards can be found on the FBI website: <https://ucr.fbi.gov/nibrs-overview>

This chart represents Preliminary counts of selected crime categories from Police Case Reports. Full statistical analysis to determine the confidence level of this data has not been performed. The % change columns on the preliminary counts differ from the percentage change on the NIBRS crime report, sometimes significantly. The CompStat report is designed for operational use and includes only selected NIBRS categories and coding less complex than full NIBRS rules. Official statistics for these and other NIBRS categories can be found on WASPC & FBI websites once available.



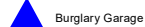
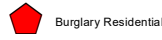
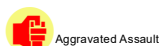


City of Spokane
South Central District (P5)
Selected
Crime Types
2019-05-12 to 2019-05-18

Prepared By:
Crime Analysis Unit
Spokane Police Department

Legend

NIBRS Events



Cases Represent LERMS Crime Codes
 Points may indicate multiple events
 Note: Veh Prowl is only Larceny category displayed



For Additional Information on Incidents
 pertaining to an Area, Trend, or Pattern
 Contact Information Analysis

0 0.2 0.4 0.6 0.8 1 Miles



THIS IS NOT A LEGAL DOCUMENT:
 The information shown on this map is compiled
 from various sources and is subject to constant
 revision. Information shown on this map should
 not be used to determine the location of facilities
 in relationship to property lines, section lines,
 streets, etc.

Sunday - Saturday

5/12/2019 TO 5/18/2019

SE - South Central District (P5)



<u>A/C</u>	<u>Offense Statute</u>	<u>Address</u>	<u>Reported Date</u>	<u>Dist</u>
<u>SPC5EC</u>				
C	ASSAULT 2D	100 S DIVISION ST	5/18/2019	P8
C	BURGLARY 2D COMMERCIAL	400 N HELENA ST	5/13/2019	P5
C	BURGLARY 2D FENCED AREA	1000 E 2ND AVE	5/13/2019	P5
C	IBR Purposes Only - Aggravated Assault	200 N DIVISION ST	5/12/2019	P8
C	MAIL THEFT	1700 E 8TH AVE	5/16/2019	P5
A	RESIDENTIAL BURGLARY	600 S RICHARD ALLEN CT	5/14/2019	P6
C	RESIDENTIAL BURGLARY	700 S SHERMAN ST	5/15/2019	P5
C	ROBBERY 1D PERSON	100 N PITTSBURG ST	5/17/2019	P5
C	THEFT 2D FROM BUILDING	400 N HELENA ST	5/13/2019	P5
C	THEFT 2D FROM MOTOR VEHICLE	1300 E 12TH AVE	5/13/2019	P5
C	THEFT 2D FROM MOTOR VEHICLE	100 E 4TH AVE	5/15/2019	P5
C	THEFT 2D FROM MOTOR VEHICLE	W RIVERSIDE AVE / N DIVISION ST	5/15/2019	P8
C	THEFT 2D FROM MOTOR VEHICLE	900 E 3RD AVE	5/18/2019	P5
C	THEFT 3D ALL OTHER	E 2ND AVE / S DIVISION ST	5/13/2019	P8
C	THEFT 3D ALL OTHER	200 N LEE ST	5/14/2019	P5
C	THEFT 3D ALL OTHER	E 3RD AVE / S COWLEY ST	5/17/2019	P5
C	THEFT 3D ALL OTHER	400 S THOR ST	5/18/2019	P5
C	THEFT 3D CITY FROM MOTOR VEHICLE	N PINE ST / E SPOKANE FALLS BLVD	5/15/2019	P5
C	THEFT 3D CITY FROM MOTOR VEHICLE	E 1ST AVE / S GREENE ST	5/15/2019	P2
C	THEFT 3D CITY SHOPLIFTING	400 S THOR ST	5/12/2019	P6
C	THEFT 3D CITY SHOPLIFTING	E 1ST AVE / S GREENE ST	5/15/2019	P2
C	THEFT 3D FROM BUILDING	700 S SHERMAN ST	5/15/2019	P5
C	THEFT 3D FROM MOTOR VEHICLE	3200 E 5TH AVE	5/12/2019	P5
C	THEFT 3D FROM MOTOR VEHICLE	400 S THOR ST	5/13/2019	P5
A	THEFT 3D FROM MOTOR VEHICLE	E 2ND AVE / S COWLEY ST	5/13/2019	P5
C	THEFT 3D FROM MOTOR VEHICLE	200 N LEE ST	5/14/2019	P5
C	THEFT 3D FROM MOTOR VEHICLE	900 E 3RD AVE	5/15/2019	P5
A	THEFT 3D FROM MOTOR VEHICLE	3900 E HARTSON AVE	5/15/2019	P5
C	THEFT 3D FROM MOTOR VEHICLE	E 1ST AVE / S GREENE ST	5/15/2019	P5
C	THEFT 3D FROM MOTOR VEHICLE	1900 E 5TH AVE	5/18/2019	P5
C	THEFT 3D FROM MOTOR VEHICLE	2300 E 4TH AVE	5/18/2019	P5
C	THEFT 3D VEHICLE PARTS AND ACCESSORIES	1400 E HARTSON AVE	5/17/2019	P5
C	THEFT OF A FIREARM ALL OTHER LOCATIONS	100 S DIVISION ST	5/13/2019	P8
C	THEFT OF A FIREARM FROM BUILDING	2000 E 4TH AVE	5/16/2019	P5
<u>SPC5GP</u>				
A	BURGLARY 1D COMMERCIAL	1800 N GREENE ST	5/15/2019	P6
C	BURGLARY 2D COMMERCIAL	N GREENE ST / E SHARP AVE	5/13/2019	P6
A	BURGLARY 2D FENCED AREA	4600 E TRENT AVE	5/15/2019	P6

For protection of victim privacy, the entire address on sexual assault crimes has been redacted.

A/C	Offense Statute	Address	Reported Date	Dist
C	MAIL THEFT	2600 E BOONE AVE	5/13/2019	P5
C	RESIDENTIAL BURGLARY	2500 E SINTO AVE	5/14/2019	P6
C	THEFT 2D ALL OTHER	2500 E SINTO AVE	5/14/2019	P5
C	THEFT 2D ALL OTHER	4100 E TRENT AVE	5/15/2019	P5
C	THEFT 3D ALL OTHER	1700 E BOONE AVE	5/12/2019	P6
C	THEFT 3D ALL OTHER	2200 E BOONE AVE	5/13/2019	P5
C	THEFT 3D ALL OTHER	2100 E SINTO AVE	5/18/2019	P5
C	THEFT 3D FROM BUILDING	1800 N LEE ST	5/17/2019	P5
C	THEFT 3D FROM MOTOR VEHICLE	2000 E SOUTH RIVERTON AVE	5/18/2019	P5
C	THEFT 3D VEHICLE PARTS AND ACCESSORIES	1800 N GREENE ST	5/14/2019	P5
C	THEFT OF MOTOR VEHICLE	2900 E MARSHALL AVE	5/15/2019	P6
C	THEFT OF MOTOR VEHICLE	1200 N MADELIA ST	5/16/2019	P6

POLICE SUMMARY - Ending: Saturday, May 18, 2019



SE - Southeast District (P6)

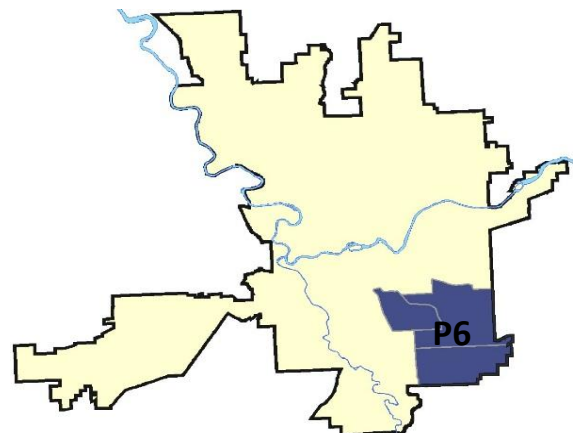
Preliminary IBR Counts

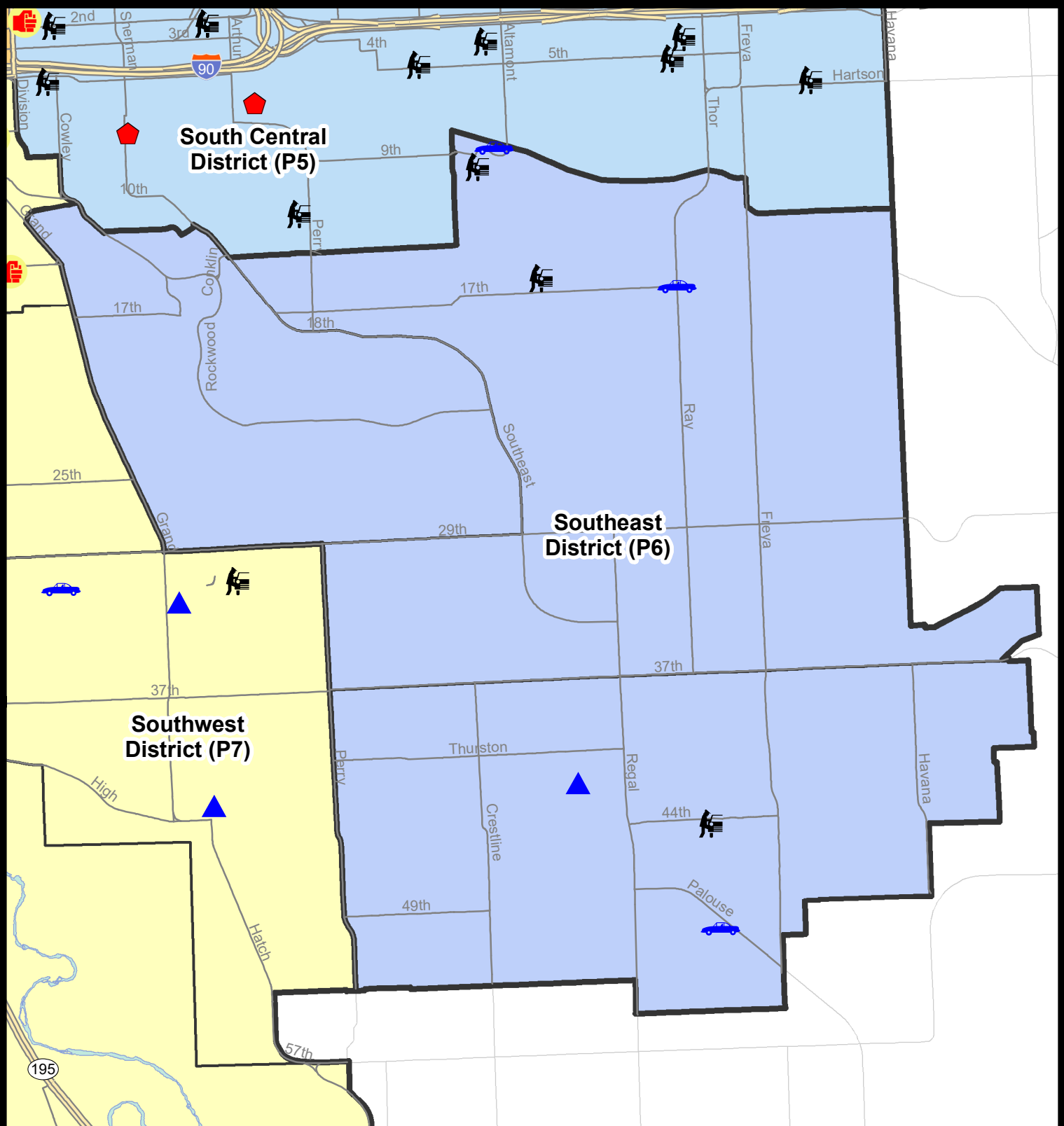
NIBRS Categories (Part 1 Selected)		7 Day Comparison			28 Day Comparison			YTD Comparison		
		Current	Prior	Percent	Current	Prior	Percent	Current	Prior	Percent
Violent	Criminal Homicide	0	0		0	0		0	0	
	Rape	0	0		0	0		4	8	-50.00%
	Robbery - Commercial	0	0		0	1	-100.00%	1	1	0.00%
	Robbery - Person	0	0		1	1	0.00%	4	3	33.33%
	Aggravated Assault - Non DV	0	0		1	1	0.00%	11	16	-31.25%
	Aggravated Assault - DV	0	0		1	2	-50.00%	9	12	-25.00%
Violent Total:		0	0		3	5	-40.00%	29	40	-27.50%
Property	Burglary - Residential	0	0		1	3	-66.67%	17	38	-55.26%
	Burglary Garage	1	1	0.00%	5	2	150.00%	22	11	100.00%
	Burglary Commercial	0	0		1	0		5	6	-16.67%
	Larceny	10	22	-54.55%	59	50	18.00%	218	270	-19.26%
	Vehicle Theft	3	3	0.00%	11	6	83.33%	29	36	-19.44%
	Arson	0	0		0	1	-100.00%	1	1	0.00%
Property Total:		14	26	-46.15%	77	62	24.19%	292	362	-19.34%
Preliminary Part 1 Crime Totals:		14	26	-46.15%	80	67	19.40%	321	402	-20.15%
Current 7 Day Period:		5/12/2019 - 5/18/2019			Prior 7 Day Period:		5/5/2019 - 5/11/2019			
Current 28 Day Period:		4/21/2019 - 5/18/2019			Prior 28 Day Period:		3/24/2019 - 4/20/2019			
Current YTD Day Period:		1/1/2019 - 5/18/2019			Prior YTD Period:		1/1/2018 - 5/18/2018			

Prepared by SPD Crime Analysis Office - Monday, May 20, 2019

NOTE: SPD moved from UCR to the NIBRS reporting standard on 10/4/16 following the transition to a new RMS System. [Numbers on CompStat reports prior to this date should not be used as a comparison to those on this report.](#) Additional info on these reporting standards can be found on the FBI website: <https://ucr.fbi.gov/nibrs-overview>

This chart represents Preliminary counts of selected crime categories from Police Case Reports. Full statistical analysis to determine the confidence level of this data has not been performed. The % change columns on the preliminary counts differ from the percentage change on the NIBRS crime report, sometimes significantly. The CompStat report is designed for operational use and includes only selected NIBRS categories and coding less complex than full NIBRS rules. Official statistics for these and other NIBRS categories can be found on WASPC & FBI websites once available.





City of Spokane
Southeast District (P6)
Selected Crime Codes
2019-05-12 to 2019-05-18
 Prepared By:
 Crime Analysis Unit
 Spokane Police Department

Legend

NIBRS Events

Criminal Homicide	Robbery Person	Burglary Commercial
Rape	Aggravated Assault	Vehicle Prowling
Robbery Commercial	Burglary Residential	Vehicle Theft
Burglary Garage	Arson	

For Additional Information on Incidents pertaining to an Area, Trend, or Pattern Contact Information Analysis

*Cases Represent LERMS Crime Codes
 Points may indicate multiple events
 Note: Veh Prowl is only Larceny displayed*

0 0.15 0.3 0.6 Miles

THIS IS NOT A LEGAL DOCUMENT:
 The information shown on this map is compiled from various sources and is subject to constant revision. Information shown on this map should not be used to determine the location of facilities in relationship to property lines, section lines, streets, etc.

Sunday - Saturday

SE - Southeast District (P6)

5/12/2019 TO 5/18/2019



<u>A/C</u>	<u>Offense Statute</u>	<u>Address</u>	<u>Reported Date</u>	<u>Dist</u>
<u>SPC6LH</u>				
A	THEFT 3D FROM MOTOR VEHICLE	900 S ALTAMONT BLVD	5/12/2019	P6
C	THEFT 3D FROM MOTOR VEHICLE	2500 E GIRARD PL	5/17/2019	P6
C	THEFT 3D SHOPLIFTING	2500 E 29TH AVE	5/12/2019	P6
C	THEFT 3D SHOPLIFTING	2500 E 29TH AVE	5/12/2019	P6
C	THEFT 3D VEHICLE PARTS AND ACCESSORIES	3100 S MT VERNON ST	5/15/2019	P5
C	THEFT OF MOTOR VEHICLE	2300 E NORTH ALTAMONT BLVD	5/12/2019	P5
C	THEFT OF MOTOR VEHICLE	S RAY ST / E 17TH AVE	5/14/2019	P6
<u>SPC6RW</u>				
C	THEFT 3D ALL OTHER	2800 S GARFIELD ST	5/13/2019	P6
<u>SPC6SG</u>				
C	BURGLARY 2D GARAGE	2600 E KEYSTONE CT	5/16/2019	P6
C	THEFT 3D ALL OTHER	4300 S REGAL ST	5/13/2019	P6
C	THEFT 3D CITY SHOPLIFTING	4900 S REGAL ST	5/12/2019	P6
C	THEFT 3D FROM BUILDING	3000 E 37TH AVE	5/17/2019	P6
C	THEFT 3D FROM MOTOR VEHICLE	3200 E 44TH AVE	5/16/2019	P6
C	THEFT OF MOTOR VEHICLE	5000 S PALOUSE HWY	5/16/2019	P6

POLICE SUMMARY - Ending: Saturday, May 18, 2019



SW - Southwest District (P7)

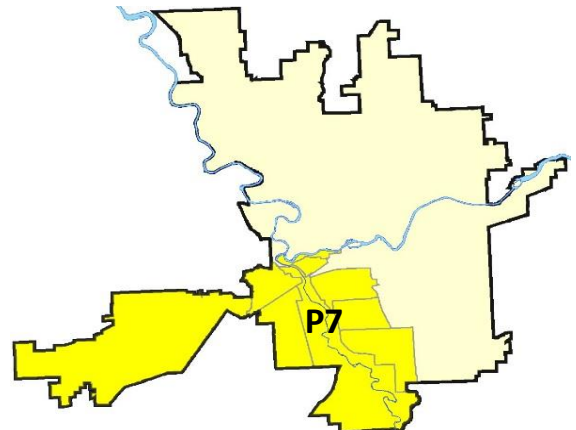
Preliminary IBR Counts

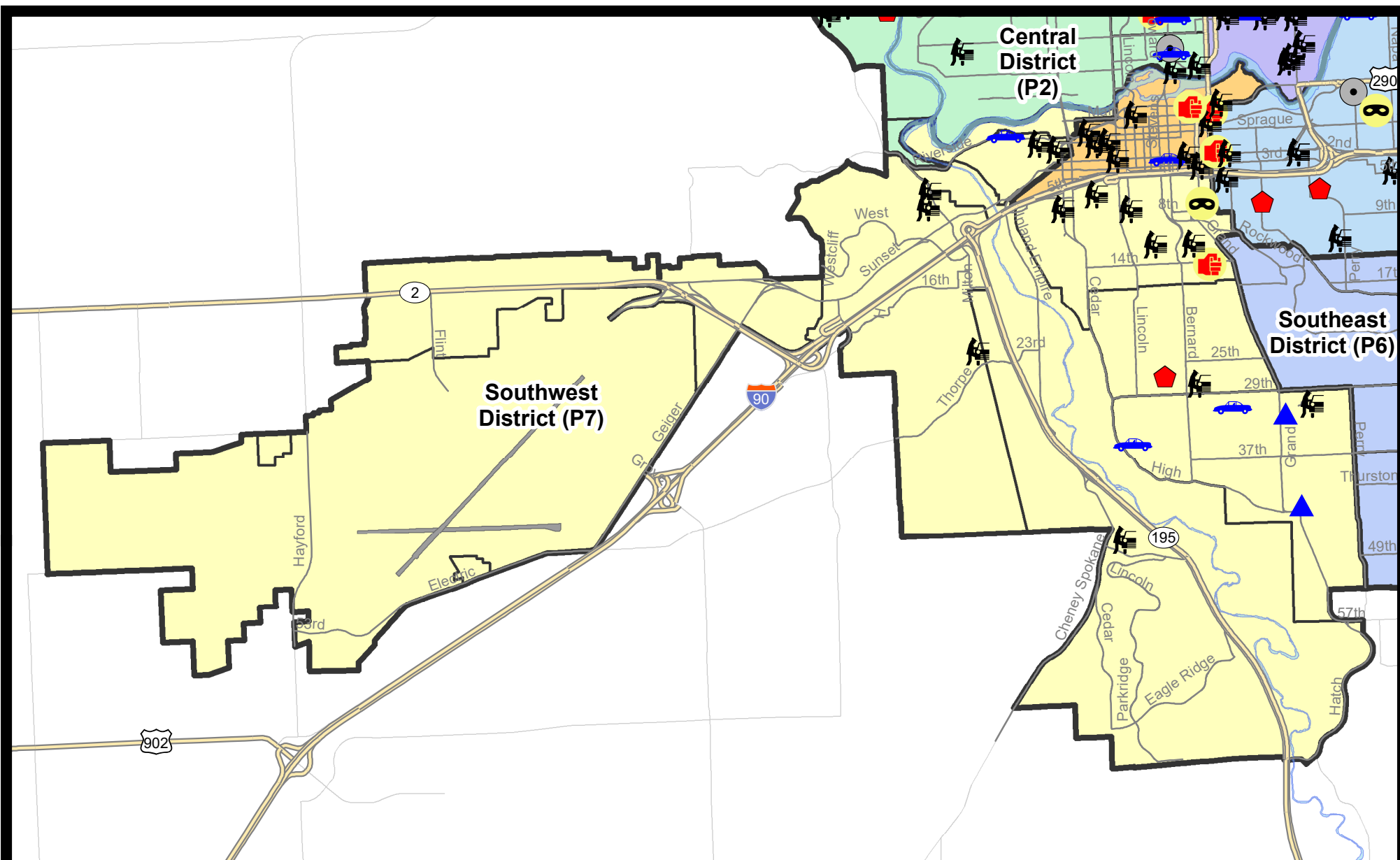
NIBRS Categories (Part 1 Selected)		7 Day Comparison			28 Day Comparison			YTD Comparison		
		Current	Prior	Percent	Current	Prior	Percent	Current	Prior	Percent
Violent	Criminal Homicide	0	0		0	0		0	0	
	Rape	0	1	-100.00%	3	0		11	14	-21.43%
	Robbery - Commercial	0	0		0	0		0	1	-100.00%
	Robbery - Person	1	0		1	1	0.00%	8	10	-20.00%
	Aggravated Assault - Non DV	0	1	-100.00%	4	5	-20.00%	26	17	52.94%
	Aggravated Assault - DV	1	1	0.00%	2	2	0.00%	15	16	-6.25%
Violent Total:		2	3	-33.33%	10	8	25.00%	60	58	3.45%
Property	Burglary - Residential	1	2	-50.00%	7	12	-41.67%	56	52	7.69%
	Burglary Garage	2	3	-33.33%	8	5	60.00%	30	26	15.38%
	Burglary Commercial	0	0		0	7	-100.00%	23	11	109.09%
	Larceny	25	24	4.17%	96	113	-15.04%	428	404	5.94%
	Vehicle Theft	3	2	50.00%	8	6	33.33%	41	82	-50.00%
	Arson	0	0		0	0		0	0	
Property Total:		31	31	0.00%	119	143	-16.78%	578	575	0.52%
Preliminary Part 1 Crime Totals:		33	34	-2.94%	129	151	-14.57%	638	633	0.79%
Current 7 Day Period:		5/12/2019 - 5/18/2019			Prior 7 Day Period:		5/5/2019 - 5/11/2019			
Current 28 Day Period:		4/21/2019 - 5/18/2019			Prior 28 Day Period:		3/24/2019 - 4/20/2019			
Current YTD Day Period:		1/1/2019 - 5/18/2019			Prior YTD Period:		1/1/2018 - 5/18/2018			

Prepared by SPD Crime Analysis Office - Monday, May 20, 2019

NOTE: SPD moved from UCR to the NIBRS reporting standard on 10/4/16 following the transition to a new RMS System. [Numbers on CompStat reports prior to this date should not be used as a comparison to those on this report.](#) Additional info on these reporting standards can be found on the FBI website: <https://ucr.fbi.gov/nibrs-overview>

This chart represents Preliminary counts of selected crime categories from Police Case Reports. Full statistical analysis to determine the confidence level of this data has not been performed. The % change columns on the preliminary counts differ from the percentage change on the NIBRS crime report, sometimes significantly. The CompStat report is designed for operational use and includes only selected NIBRS categories and coding less complex than full NIBRS rules. Official statistics for these and other NIBRS categories can be found on WASPC & FBI websites once available.





City of Spokane
Southwest District (P7)
Selected
Crime Types
2019-05-12 to 2019-05-18
 Prepared By:
 Crime Analysis Unit
 Spokane Police Department

Legend

NIBRS Events



Robbery Commercial

Robbery Person

Aggravated Assault

Burglary Residential

Burglary Garage

Burglary Commercial

Vehicle Prowling

Vehicle Theft

Arson

Cases Represent LERMS Crime Codes
 Points may indicate multiple events
 Note: Veh Prowl is only Larceny category displayed



For Additional Information on Incidents
 pertaining to an Area, Trend, or Pattern
 Contact Information Analysis

0 0.2 0.4 0.6 0.8 1 1.2 1.4 1.6 Miles



THIS IS NOT A LEGAL DOCUMENT:
 The information shown on this map is compiled
 from various sources and is subject to constant
 revision. Information shown on this map should
 not be used to determine the location of facilities
 in relationship to property lines, section lines,
 streets, etc.



Sunday - Saturday

SE - Southwest District (P7)

5/12/2019 TO 5/18/2019



<u>A/C</u>	<u>Offense Statute</u>	<u>Address</u>	<u>Reported Date</u>	<u>Dist</u>
<u>SPD7BA</u>				
C	THEFT 2D FROM BUILDING	2000 W SUNSET BLVD	5/16/2019	P7
C	THEFT 3D FROM MOTOR VEHICLE	1800 W 1ST AVE	5/13/2019	P7
A	THEFT 3D FROM MOTOR VEHICLE	1600 W PACIFIC AVE	5/16/2019	P7
C	THEFT OF MOTOR VEHICLE	2100 W RIVERSIDE AVE	5/16/2019	P7
<u>SPD7CH</u>				
C	ASSAULT 2D	0 W 14TH AVE	5/15/2019	P7
C	MAIL THEFT	1100 W 5TH AVE	5/14/2019	P7
C	ROBBERY 1D PERSON	100 W 8TH AVE	5/18/2019	P7
C	THEFT 2D ALL OTHER	1200 S OAK ST	5/13/2019	P7
C	THEFT 3D FROM BUILDING	700 W 5TH AVE	5/13/2019	P7
C	THEFT 3D FROM BUILDING	100 W 8TH AVE	5/15/2019	P7
C	THEFT 3D FROM MOTOR VEHICLE	600 W SOUND AVE	5/12/2019	P7
C	THEFT 3D FROM MOTOR VEHICLE	700 S MAPLE ST	5/13/2019	P7
C	THEFT 3D FROM MOTOR VEHICLE	700 S LINCOLN ST	5/13/2019	P7
C	THEFT 3D FROM MOTOR VEHICLE	1200 W 6TH AVE	5/14/2019	P7
C	THEFT 3D FROM MOTOR VEHICLE	200 W SUMNER AVE	5/18/2019	P7
C	THEFT 3D VEHICLE PARTS AND ACCESSORIES	700 W 6TH AVE	5/16/2019	P7
<u>SPD7CS</u>				
C	BURGLARY 2D GARAGE	600 E 32ND AVE	5/12/2019	P7
A	BURGLARY 2D GARAGE	4200 S SCOTT ST	5/12/2019	P7
C	IBR Purposes Only - Motor Vehicle Theft	W 33RD AVE / S JEFFERSON DR	5/15/2019	P1
C	THEFT 3D FROM BUILDING	800 E 29TH AVE	5/13/2019	P7
C	THEFT 3D FROM MOTOR VEHICLE	900 E 31ST AVE	5/13/2019	P7
C	THEFT OF MOTOR VEHICLE	0 E 31ST AVE	5/16/2019	P6
<u>SPD7GT</u>				
C	THEFT 3D FROM MOTOR VEHICLE	2600 W WESTWOOD LN	5/16/2019	P7
A	THEFT 3D VEHICLE PARTS AND ACCESSORIES	2600 W WESTWOOD LN	5/16/2019	P7
<u>SPD7LC</u>				
C	BURGLARY 2D FENCED AREA	1700 S INLAND EMPIRE WAY	5/17/2019	P7
C	THEFT 3D FROM MOTOR VEHICLE	4400 S SUNNY CREEK DR	5/13/2019	P7
C	THEFT 3D SHOPLIFTING	1700 S INLAND EMPIRE WAY	5/16/2019	P7
<u>SPD7MC</u>				
C	RESIDENTIAL BURGLARY	500 W 27TH AVE	5/13/2019	P5
C	THEFT 2D ALL OTHER	600 W 21ST AVE	5/16/2019	P7
C	THEFT 3D FROM MOTOR VEHICLE	100 W 28TH AVE	5/14/2019	P7
<u>SPD7WH</u>				

A/C	Offense Statute	Address	Reported Date	Dist
C	THEFT 1D FROM MOTOR VEHICLE	3100 W HARTSON AVE	5/13/2019	P7
C	THEFT 3D FROM MOTOR VEHICLE	500 S GOVERNMENT WAY	5/14/2019	P2
<u>SPD7WP</u>				
C	THEFT 3D ALL OTHER	5300 W SUNSET HWY	5/14/2019	P7

SPOKANE POLICE DEPARTMENT

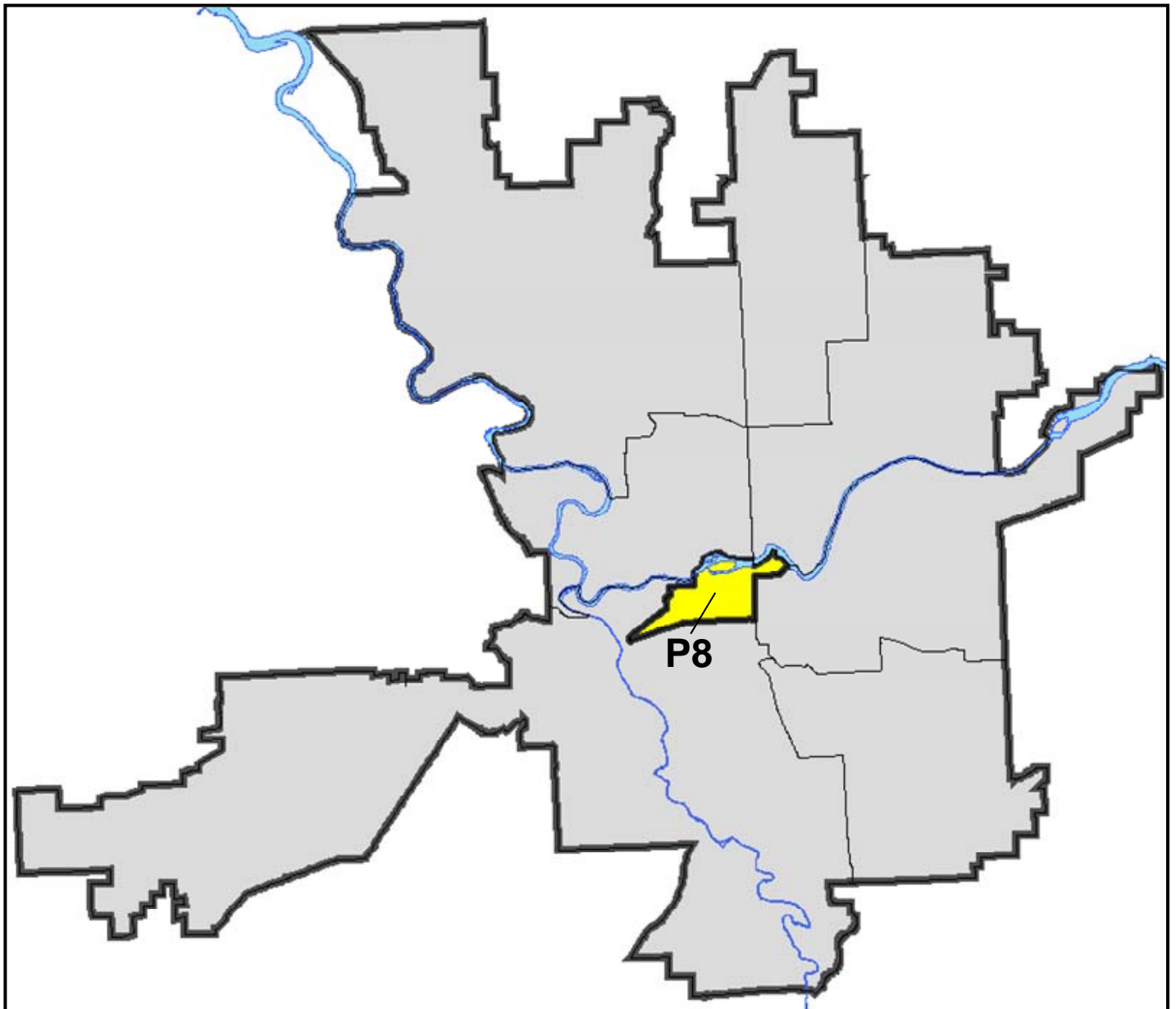
DOWNTOWN

Police Service Area



PSA Commander

Captain David Singley



POLICE SUMMARY - Ending: Saturday, May 18, 2019

DOWNTOWN PRECINCT (P8)



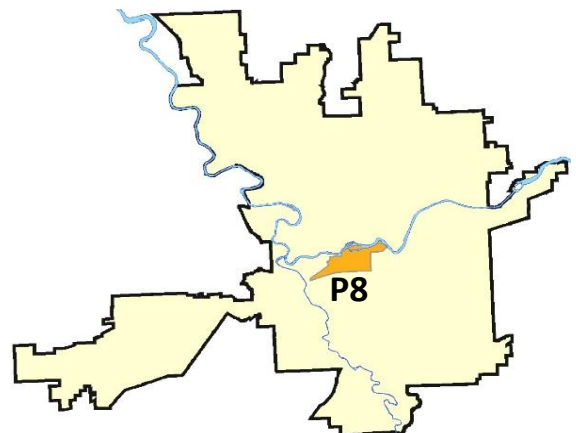
Preliminary IBR Counts

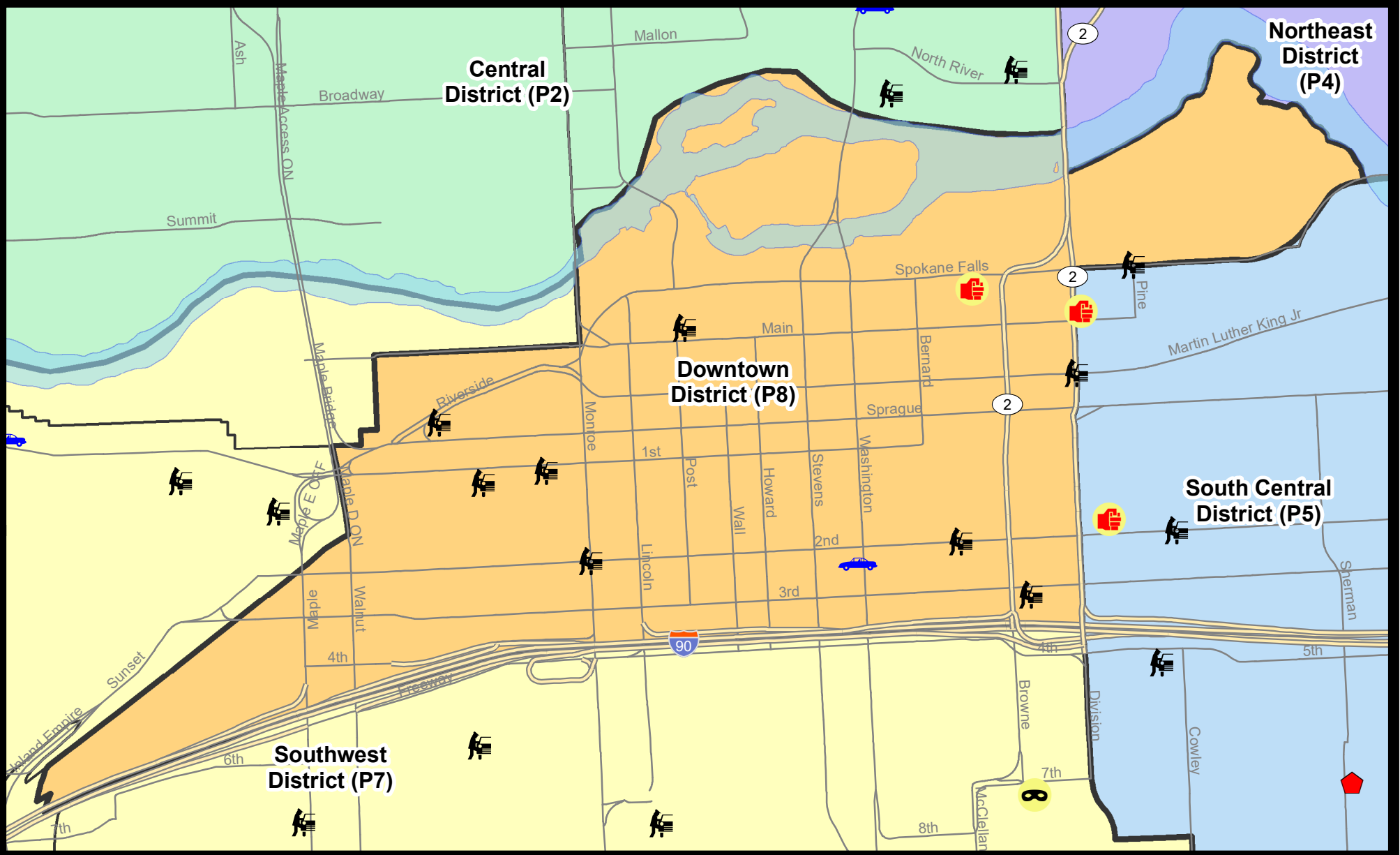
NIBRS Categories (Part 1 Selected)		7 Day Comparison			28 Day Comparison			YTD Comparison		
		Current	Prior	Percent	Current	Prior	Percent	Current	Prior	Percent
Violent	Criminal Homicide	0	0		0	0		0	0	
	Rape	0	1	-100.00%	4	2	100.00%	11	11	0.00%
	Robbery - Commercial	0	0		0	0		1	3	-66.67%
	Robbery - Person	0	2	-100.00%	3	3	0.00%	15	12	25.00%
	Aggravated Assault - Non DV	1	2	-50.00%	11	9	22.22%	38	56	-32.14%
	Aggravated Assault - DV	0	0		0	1	-100.00%	5	10	-50.00%
Violent Total:		1	5	-80.00%	18	15	20.00%	70	92	-23.91%
Property	Burglary - Residential	0	0		1	1	0.00%	7	11	-36.36%
	Burglary Garage	0	0		0	0		0	0	
	Burglary Commercial	0	3	-100.00%	6	5	20.00%	25	11	127.27%
	Larceny	19	26	-26.92%	100	71	40.85%	347	435	-20.23%
	Vehicle Theft	1	2	-50.00%	8	5	60.00%	24	29	-17.24%
	Arson	0	0		0	0		2	2	0.00%
Property Total:		20	31	-35.48%	115	82	40.24%	405	488	-17.01%
Preliminary Part 1 Crime Totals:		21	36	-41.67%	133	97	37.11%	475	580	-18.10%
Current 7 Day Period:		5/12/2019 - 5/18/2019			Prior 7 Day Period:		5/5/2019 - 5/11/2019			
Current 28 Day Period:		4/21/2019 - 5/18/2019			Prior 28 Day Period:		3/24/2019 - 4/20/2019			
Current YTD Day Period:		1/1/2019 - 5/18/2019			Prior YTD Period:		1/1/2018 - 5/18/2018			

Prepared by SPD Crime Analysis Office - Monday, May 20, 2019

NOTE: SPD moved from UCR to the NIBRS reporting standard on 10/4/16 following the transition to a new RMS System. [Numbers on CompStat reports prior to this date should not be used as a comparison to those on this report.](#) Additional info on these reporting standards can be found on the FBI website: <https://ucr.fbi.gov/nibrs-overview>

This chart represents Preliminary counts of selected crime categories from Police Case Reports. Full statistical analysis to determine the confidence level of this data has not been performed. The % change columns on the preliminary counts differ from the percentage change on the NIBRS crime report, sometimes significantly. The CompStat report is designed for operational use and includes only selected NIBRS categories and coding less complex than full NIBRS rules. Official statistics for these and other NIBRS categories can be found on WASPC & FBI websites once available.





City of Spokane
Downtown District (P8)
Selected
Crime Types
2019-05-12 to 2019-05-18
 Prepared By:
 Crime Analysis Unit
 Spokane Police Department

Legend

NIBRS Events

- | | | | |
|-------------------|--------------------|----------------------|---------------------|
| Criminal Homicide | Robbery Commercial | Aggravated Assault | Burglary Commercial |
| Rape | Robbery Person | Burglary Residential | Vehicle Prowling |
| | | Burglary Garage | Vehicle Theft |
| | | | Arson |

Cases Represent LERMS Crime Codes
 Points may indicate multiple events
 Note: Veh Prowl is only Larceny category displayed



For Additional Information on Incidents
 pertaining to an Area, Trend, or Pattern
 Contact Information Analysis

0 0.2 Miles



THIS IS NOT A LEGAL DOCUMENT:
 The information shown on this map is compiled
 from various sources and is subject to constant
 revision. Information shown on this map should
 not be used to determine the location of facilities
 in relationship to property lines, section lines,
 streets, etc.



Sunday - Saturday

SW - Downtown District (P8)

5/12/2019 TO 5/18/2019



<u>A/C</u>	<u>Offense Statute</u>	<u>Address</u>	<u>Reported Date</u>	<u>Dist</u>
<u>SPD8RS</u>				
C	ASSAULT 2D	200 W SPOKANE FALLS BLVD	5/14/2019	P8
C	ORGANIZED RETAIL THEFT 2D	700 W MAIN AVE	5/13/2019	P8
C	ORGANIZED RETAIL THEFT 2D	700 W MAIN AVE	5/13/2019	P8
C	THEFT 2D ALL OTHER	800 W MAIN AVE	5/18/2019	P8
C	THEFT 2D FROM MOTOR VEHICLE	0 W 3RD AVE	5/13/2019	P8
C	THEFT 3D ALL OTHER	700 W MAIN AVE	5/12/2019	P8
C	THEFT 3D ALL OTHER	S LINCOLN ST / W 3RD AVE	5/13/2019	P8
C	THEFT 3D FROM BUILDING	200 S HOWARD ST	5/16/2019	P8
C	THEFT 3D FROM BUILDING	1100 W SPRAGUE AVE	5/17/2019	P8
C	THEFT 3D FROM MOTOR VEHICLE	S MONROE ST / W 2ND AVE	5/12/2019	P8
C	THEFT 3D FROM MOTOR VEHICLE	1000 W 1ST AVE	5/13/2019	P8
C	THEFT 3D FROM MOTOR VEHICLE	1200 W RIVERSIDE AVE	5/14/2019	P8
C	THEFT 3D FROM MOTOR VEHICLE	S MCCLELLAN ST / W 2ND AVE	5/14/2019	P8
C	THEFT 3D FROM MOTOR VEHICLE	800 W MAIN AVE	5/14/2019	P8
C	THEFT 3D FROM MOTOR VEHICLE	100 S JEFFERSON ST	5/17/2019	P8
C	THEFT 3D SHOPLIFTING	700 W MAIN AVE	5/12/2019	P8
C	THEFT 3D SHOPLIFTING	700 W MAIN AVE	5/13/2019	P8
C	THEFT 3D SHOPLIFTING	700 W MAIN AVE	5/16/2019	P8
C	THEFT 3D SHOPLIFTING	700 W MAIN AVE	5/18/2019	P8
C	THEFT 3D VEHICLE PARTS AND ACCESSORIES	0 W 3RD AVE	5/13/2019	P8
C	THEFT OF MOTOR VEHICLE	200 S WASHINGTON ST	5/14/2019	P8

POLICE SUMMARY - Ending: Saturday, May 18, 2019



Other Jurisdiction or Unk District

Preliminary IBR Counts

NIBRS Categories (Part 1 Selected)		7 Day Comparison			28 Day Comparison			YTD Comparison		
		Current	Prior	Percent	Current	Prior	Percent	Current	Prior	Percent
Violent	Criminal Homicide	0	0		0	0		0	0	
	Rape	0	0		0	1	-100.00%	4	4	0.00%
	Robbery - Commercial	0	0		0	0		0	0	
	Robbery - Person	0	0		0	0		0	0	
	Aggravated Assault - Non DV	0	0		0	1	-100.00%	3	0	
	Aggravated Assault - DV	0	0		0	1	-100.00%	2	0	
Violent Total:		0	0		0	3	-100.00%	9	4	125.00%
Property	Burglary - Residential	0	0		0	1	-100.00%	1	0	
	Burglary Garage	0	0		0	0		0	0	
	Burglary Commercial	0	0		0	0		1	0	
	Larceny	0	0		1	3	-66.67%	8	10	-20.00%
	Vehicle Theft	0	0		0	1	-100.00%	3	5	-40.00%
	Arson	0	0		0	0		0	0	
Property Total:		0	0		1	5	-80.00%	13	15	-13.33%
Preliminary Part 1 Crime Totals:		0	0		1	8	-87.50%	22	19	15.79%
Current 7 Day Period:		5/12/2019 - 5/18/2019			Prior 7 Day Period:		5/5/2019 - 5/11/2019			
Current 28 Day Period:		4/21/2019 - 5/18/2019			Prior 28 Day Period:		3/24/2019 - 4/20/2019			
Current YTD Day Period:		1/1/2019 - 5/18/2019			Prior YTD Period:		1/1/2018 - 5/18/2018			

Prepared by SPD Crime Analysis Office - Monday, May 20, 2019

NOTE: SPD moved from UCR to the NIBRS reporting standard on 10/4/16 following the transition to a new RMS System. [Numbers on CompStat reports prior to this date should not be used as a comparison to those on this report.](#) Additional info on these reporting standards can be found on the FBI website: <https://ucr.fbi.gov/nibrs-overview>

This chart represents Preliminary counts of selected crime categories from Police Case Reports. Full statistical analysis to determine the confidence level of this data has not been performed. The % change columns on the preliminary counts differ from the percentage change on the NIBRS crime report, sometimes significantly. The CompStat report is designed for operational use and includes only selected NIBRS categories and coding less complex than full NIBRS rules. Official statistics for these and other NIBRS categories can be found on WASPC & FBI websites once available.

Sunday - Saturday

5/12/2019 TO 5/18/2019

Other Jurisdiction/Unk District



A/C **Offense Statute**

Address

Reported Date

Dist

#Type!

#Typ