

# SPOKANE POLICE DEPARTMENT

## PRELIMINARY CITYWIDE **IBR** CRIME REPORT



### Preliminary IBR Counts

CHIEF OF POLICE

Craig Meidl

Period Ending: Saturday, April 13, 2019

NIBRS Categories (Part 1 Selected)		7 Day Comparison			28 Day Comparison			YTD Comparison		
		Current	Prior	Percent	Current	Prior	Percent	Current	Prior	Percent
<b>Violent</b>	Criminal Homicide	0	0		0	0		1	2	-50.00%
	Rape	8	1	700.00%	19	23	-17.39%	79	84	-5.95%
	Robbery - Commercial	1	1	0.00%	5	5	0.00%	22	23	-4.35%
	Robbery - Person	2	7	-71.43%	15	17	-11.76%	56	59	-5.08%
	Aggravated Assault - Non DV	13	12	8.33%	42	38	10.53%	155	175	-11.43%
	Aggravated Assault - DV	8	8	0.00%	27	19	42.11%	96	113	-15.04%
<b>Violent Total:</b>		32	29	10.34%	108	102	5.88%	409	456	-10.31%
<b>Property</b>	Burglary - Residential	17	14	21.43%	62	53	16.98%	231	289	-20.07%
	Burglary Garage	8	15	-46.67%	43	30	43.33%	143	129	10.85%
	Burglary Commercial	12	10	20.00%	36	39	-7.69%	121	94	28.72%
	Larceny	231	210	10.00%	844	652	29.45%	2699	3275	-17.59%
	Vehicle Theft	26	19	36.84%	103	98	5.10%	364	487	-25.26%
	Arson	3	0		5	3	66.67%	13	11	18.18%
<b>Property Total:</b>		297	268	10.82%	1093	875	24.91%	3571	4285	-16.66%
<b>Preliminary Part 1 Crime Totals:</b>		329	297	10.77%	1201	977	22.93%	3980	4741	-16.05%
<b>Current 7 Day Period:</b>		4/7/2019 - 4/13/2019			<b>Prior 7 Day Period:</b>		3/31/2019 - 4/6/2019			
<b>Current 28 Day Period:</b>		3/17/2019 - 4/13/2019			<b>Prior 28 Day Period:</b>		2/17/2019 - 3/16/2019			
<b>Current YTD Day Period:</b>		1/1/2019 - 4/13/2019			<b>Prior YTD Period:</b>		1/1/2018 - 4/13/2018			

Prepared by SPD Crime Analysis Office - Monday, April 15, 2019

**NOTE:** SPD moved from UCR to the NIBRS reporting standard on 10/4/16 following the transition to a new RMS System. [Numbers on CompStat reports prior to this date should not be used as a comparison to those on this report.](#) Additional info on these reporting standards can be found on the FBI website: <https://ucr.fbi.gov/nibrs-overview>

This chart represents Preliminary counts of selected crime categories from Police Case Reports. Full statistical analysis to determine the confidence level of this data has not been performed. The % change columns on the preliminary counts differ from the percentage change on the NIBRS crime report, sometimes significantly. The CompStat report is designed for operational use and includes only selected NIBRS categories and coding less complex than full NIBRS rules. Official statistics for these and other NIBRS categories can be found on WASPC & FBI websites once available.



# SPOKANE POLICE DEPARTMENT



## **NORTH**

## **Police Service Area**

### PSA Commander

**Captain Mark Griffiths**

**Northwest District (P1)**

**Central District (P2)**

**Neva-Wood District (P3)**

**Northeast District (P4)**



POLICE SUMMARY - Ending: Saturday, April 13, 2019

## ***NORTH PRECINCT (P1, P2, P3, and P4)***



### Preliminary IBR Counts

NIBRS Categories (Part 1 Selected)		7 Day Comparison			28 Day Comparison			YTD Comparison		
		Current	Prior	Percent	Current	Prior	Percent	Current	Prior	Percent
<b>Violent</b>	Criminal Homicide	0	0		0	0		0	1	-100.00%
	Rape	5	1	400.00%	12	14	-14.29%	51	46	10.87%
	Robbery - Commercial	1	1	0.00%	5	4	25.00%	20	15	33.33%
	Robbery - Person	1	2	-50.00%	6	8	-25.00%	25	34	-26.47%
	Aggravated Assault - Non DV	5	6	-16.67%	21	18	16.67%	81	100	-19.00%
	Aggravated Assault - DV	5	5	0.00%	14	13	7.69%	54	74	-27.03%
<b>Violent Total:</b>		17	15	13.33%	58	57	1.75%	231	270	-14.44%
<b>Property</b>	Burglary - Residential	12	13	-7.69%	42	32	31.25%	143	170	-15.88%
	Burglary Garage	6	11	-45.45%	30	20	50.00%	96	87	10.34%
	Burglary Commercial	5	8	-37.50%	18	18	0.00%	56	55	1.82%
	Larceny	134	129	3.88%	525	412	27.43%	1742	2189	-20.42%
	Vehicle Theft	18	17	5.88%	68	74	-8.11%	254	318	-20.13%
	Arson	3	0		4	1	300.00%	7	8	-12.50%
<b>Property Total:</b>		178	178	0.00%	687	557	23.34%	2298	2827	-18.71%
<b>Preliminary Part 1 Crime Totals:</b>		195	193	1.04%	745	614	21.34%	2529	3097	-18.34%
<b>Current 7 Day Period:</b>		4/7/2019 - 4/13/2019			<b>Prior 7 Day Period:</b>		3/31/2019 - 4/6/2019			
<b>Current 28 Day Period:</b>		3/17/2019 - 4/13/2019			<b>Prior 28 Day Period:</b>		2/17/2019 - 3/16/2019			
<b>Current YTD Day Period:</b>		1/1/2019 - 4/13/2019			<b>Prior YTD Period:</b>		1/1/2018 - 4/13/2018			

Prepared by SPD Crime Analysis Office - Monday, April 15, 2019

**NOTE:** SPD moved from UCR to the NIBRS reporting standard on 10/4/16 following the transition to a new RMS System. [Numbers on CompStat reports prior to this date should not be used as a comparison to those on this report.](#) Additional info on these reporting standards can be found on the FBI website: <https://ucr.fbi.gov/nibrs-overview>

This chart represents Preliminary counts of selected crime categories from Police Case Reports. Full statistical analysis to determine the confidence level of this data has not been performed. The % change columns on the preliminary counts differ from the percentage change on the NIBRS crime report, sometimes significantly. The CompStat report is designed for operational use and includes only selected NIBRS categories and coding less complex than full NIBRS rules. Official statistics for these and other NIBRS categories can be found on WASPC & FBI websites once available.



POLICE SUMMARY - Ending: Saturday, April 13, 2019



## NW - Northwest District (P1)

### Preliminary IBR Counts

NIBRS Categories (Part 1 Selected)		7 Day Comparison			28 Day Comparison			YTD Comparison		
		Current	Prior	Percent	Current	Prior	Percent	Current	Prior	Percent
<b>Violent</b>	Criminal Homicide	0	0		0	0		0	0	
	Rape	2	0		3	3	0.00%	11	9	22.22%
	Robbery - Commercial	0	0		0	0		2	2	0.00%
	Robbery - Person	0	0		0	3	-100.00%	4	4	0.00%
	Aggravated Assault - Non DV	0	0		0	2	-100.00%	7	12	-41.67%
	Aggravated Assault - DV	1	1	0.00%	3	4	-25.00%	17	9	88.89%
<b>Violent Total:</b>		3	1	200.00%	6	12	-50.00%	41	36	13.89%
<b>Property</b>	Burglary - Residential	2	4	-50.00%	9	8	12.50%	32	45	-28.89%
	Burglary Garage	1	6	-83.33%	13	7	85.71%	31	18	72.22%
	Burglary Commercial	3	2	50.00%	5	2	150.00%	10	10	0.00%
	Larceny	16	19	-15.79%	86	52	65.38%	294	432	-31.94%
	Vehicle Theft	4	2	100.00%	12	5	140.00%	37	49	-24.49%
	Arson	2	0		2	0		2	0	
<b>Property Total:</b>		28	33	-15.15%	127	74	71.62%	406	554	-26.71%
<b>Preliminary Part 1 Crime Totals:</b>		31	34	-8.82%	133	86	54.65%	447	590	-24.24%
<b>Current 7 Day Period:</b>		4/7/2019 - 4/13/2019			<b>Prior 7 Day Period:</b>		3/31/2019 - 4/6/2019			
<b>Current 28 Day Period:</b>		3/17/2019 - 4/13/2019			<b>Prior 28 Day Period:</b>		2/17/2019 - 3/16/2019			
<b>Current YTD Day Period:</b>		1/1/2019 - 4/13/2019			<b>Prior YTD Period:</b>		1/1/2018 - 4/13/2018			

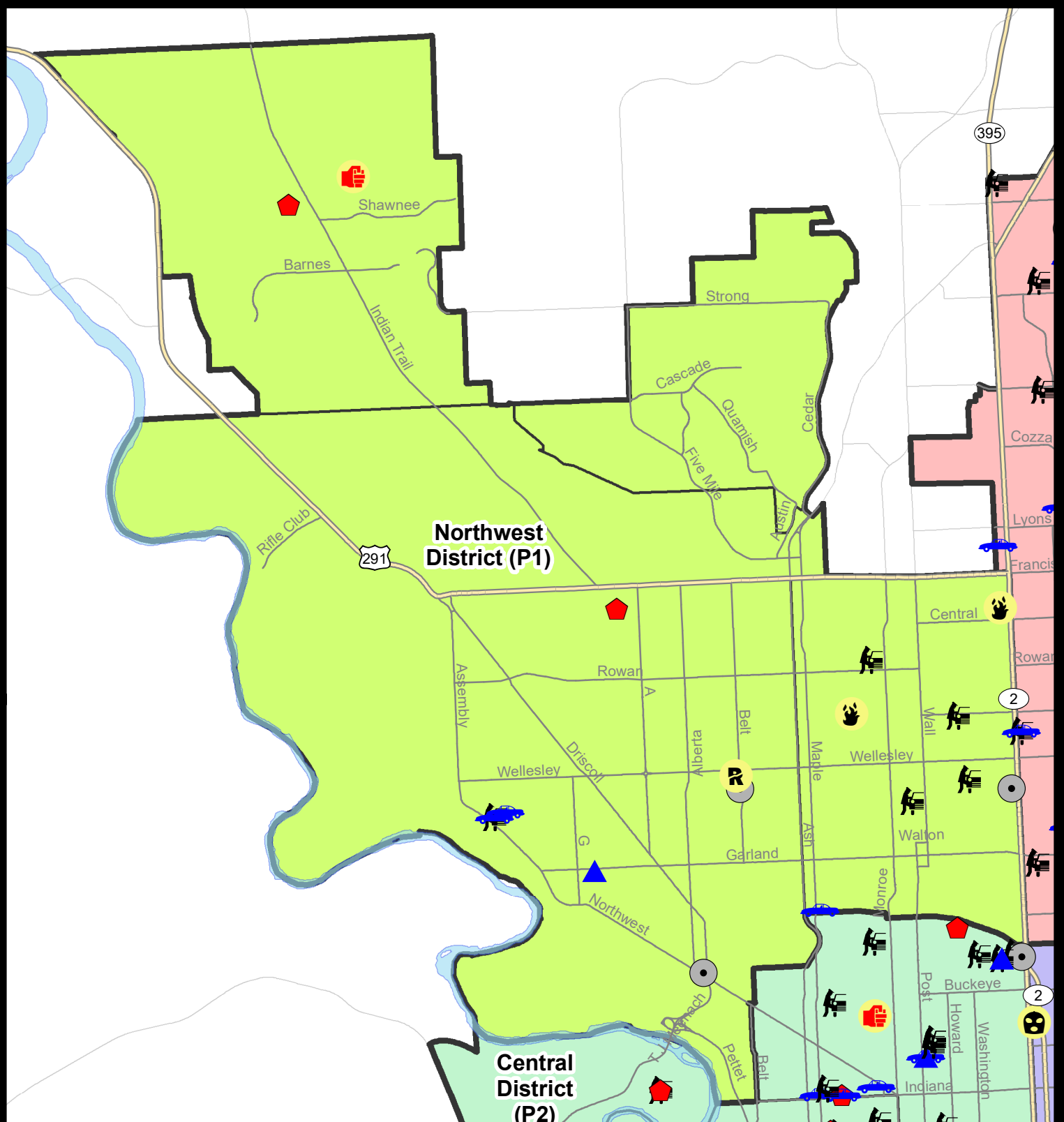
Prepared by SPD Crime Analysis Office - Monday, April 15, 2019

**NOTE:** SPD moved from UCR to the NIBRS reporting standard on 10/4/16 following the transition to a new RMS System. [Numbers on CompStat reports prior to this date should not be used as a comparison to those on this report.](#) Additional info on these reporting standards can be found on the FBI website: <https://ucr.fbi.gov/nibrs-overview>

This chart represents Preliminary counts of selected crime categories from Police Case Reports. Full statistical analysis to determine the confidence level of this data has not been performed. The % change columns on the preliminary counts differ from the percentage change on the NIBRS crime report, sometimes significantly. The CompStat report is designed for operational use and includes only selected NIBRS categories and coding less complex than full NIBRS rules. Official statistics for these and other NIBRS categories can be found on WASPC & FBI websites once available.







**City of Spokane**  
**Northwest District (P1)**  
**Selected**  
**Crime Codes**  
**2019-04-07 to 2019-04-13**  
 Prepared By:  
 Crime Analysis Unit  
 Spokane Police Department

**Legend**

**NIBRS Events**



Criminal Homicide



Rape



Robbery Commercial



Robbery Person



Aggravated Assault



Burglary Residential



Burglary Garage



Burglary Commercial



Vehicle Prowling



Vehicle Theft



Arson



Cases Represent LERMS Crime Codes  
 Points may indicate multiple events  
 Note: Veh Prowl is only Larceny displayed

For Additional Information on  
 Incidents pertaining to an  
 Area, Trend, or Pattern  
 Contact Information Analysis

0 0.25 0.5 1 Miles



THIS IS NOT A LEGAL DOCUMENT:  
 The information shown on this map is compiled  
 from various sources and is subject to constant  
 revision. Information shown on this map should  
 not be used to determine the location of facilities  
 in relationship to property lines, section lines,  
 streets, etc.

Sunday - Saturday

4/7/2019 TO 4/13/2019

NW - Northwest District (P1)



<u>A/C</u>	<u>Offense Statute</u>	<u>Address</u>	<u>Reported Date</u>	<u>Dist</u>
C	THEFT OF MOTOR VEHICLE	N WASHINGTON ST / W PROVIDENCE AVE	4/11/2019	P1
<b><u>SPA1IT</u></b>				
C	ASSAULT 2D	9700 N WOODRIDGE DR	4/12/2019	P1
C	RESIDENTIAL BURGLARY	9700 N MOORE ST	4/9/2019	P1
C	THEFT 3D SHOPLIFTING	9000 N INDIAN TRAIL RD	4/8/2019	P1
<b><u>SPA1NH</u></b>				
C	ARSON 1D	5100 N ADAMS ST	4/11/2019	P1
C	ARSON 2D	6000 N ATLANTIC ST	4/11/2019	P1
C	BURGLARY 2D COMMERCIAL	4400 N DIVISION ST	4/9/2019	P3
C	THEFT 2D ALL OTHER	N ASH ST / W WABASH AVE	4/7/2019	P1
C	THEFT 2D ALL OTHER	3900 N WHITEHOUSE ST	4/12/2019	P1
C	THEFT 2D FROM BUILDING	800 W GARLAND AVE	4/8/2019	P1
C	THEFT 2D FROM BUILDING	1200 W PROVIDENCE AVE	4/8/2019	P1
C	THEFT 3D ALL OTHER	3900 N WHITEHOUSE ST	4/12/2019	P1
C	THEFT 3D FROM MOTOR VEHICLE	4300 N POST ST	4/8/2019	P1
C	THEFT 3D FROM MOTOR VEHICLE	5000 N WASHINGTON ST	4/8/2019	P1
C	THEFT 3D FROM MOTOR VEHICLE	5500 N MADISON ST	4/9/2019	P1
C	THEFT 3D FROM MOTOR VEHICLE	4400 N WHITEHOUSE ST	4/9/2019	P1
C	THEFT 3D SHOPLIFTING	4700 N DIVISION ST	4/13/2019	P1
C	THEFT 3D VEHICLE PARTS AND ACCESSORIES	3500 N CALISPEL ST	4/8/2019	P1
C	THEFT OF MOTOR VEHICLE	1500 W COURTLAND AVE	4/11/2019	P1
<b><u>SPA1NW</u></b>				
C	BURGLARY 2D COMMERCIAL	2200 W WELLESLEY AVE	4/11/2019	P1
C	BURGLARY 2D COMMERCIAL	2500 W NORTHWEST BLVD	4/12/2019	P1
A	BURGLARY 2D GARAGE	3300 W GARLAND AVE	4/8/2019	P1
C	MAIL THEFT	5500 N FOTHERINGHAM ST	4/8/2019	P1
C	RAPE 2D		4/12/2019	P1
C	RAPE 3D ORAL/ANAL OR SAME SEX		4/8/2019	P1
C	RESIDENTIAL BURGLARY	3000 W DALKE AVE	4/12/2019	P1
C	THEFT 3D FROM BUILDING	2600 W BROAD AVE	4/12/2019	P1
C	THEFT 3D FROM BUILDING	2300 W WELLESLEY AVE	4/12/2019	P1
C	THEFT 3D FROM MOTOR VEHICLE	4300 N RUSTLE ST	4/7/2019	P1
C	THEFT OF MOTOR VEHICLE	4000 W HEROY AVE	4/7/2019	P1
A	THEFT OF MOTOR VEHICLE	4300 N RUSTLE ST	4/7/2019	P1

POLICE SUMMARY - Ending: Saturday, April 13, 2019



## NW - North Central District (P2)

### Preliminary IBR Counts

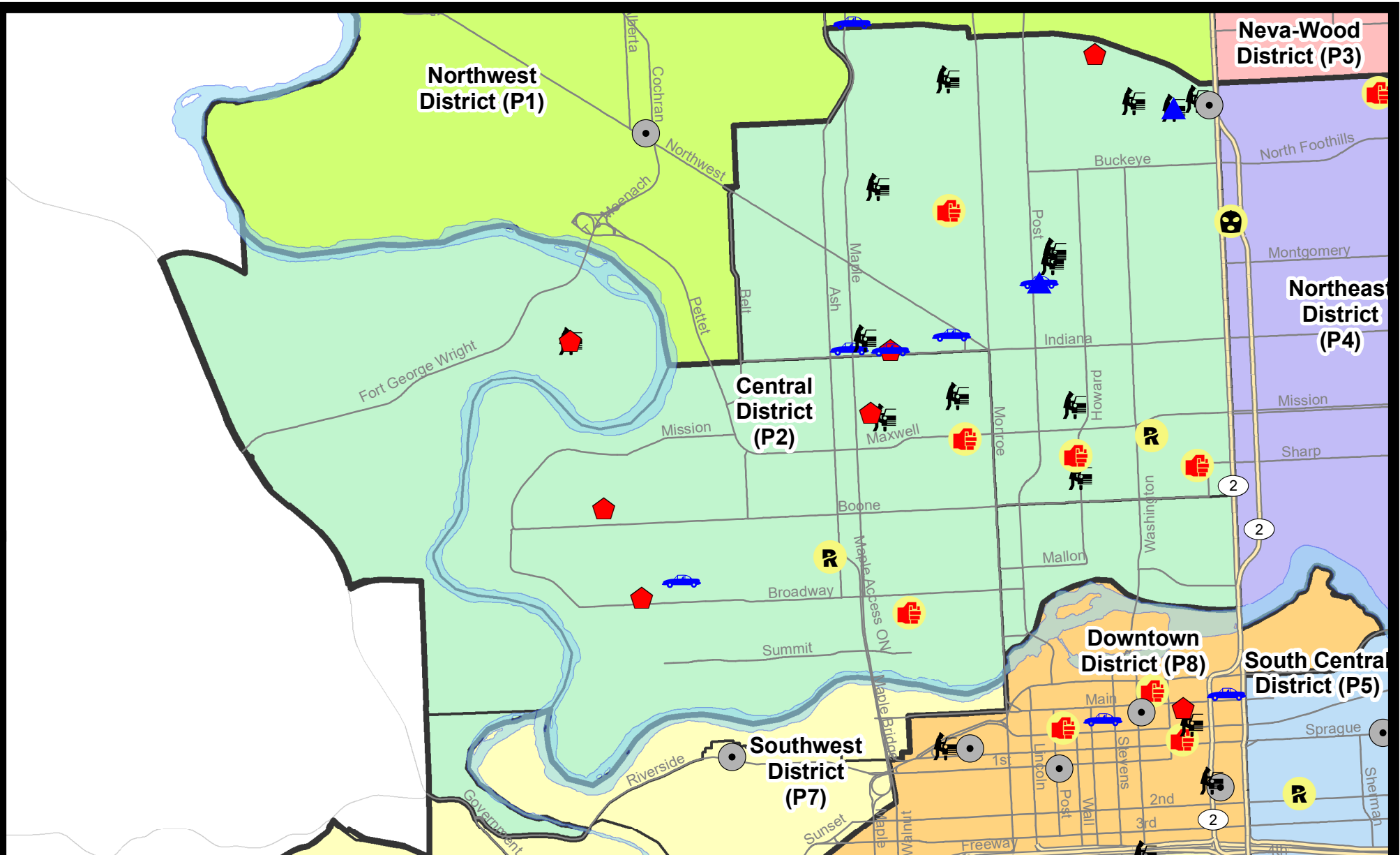
NIBRS Categories (Part 1 Selected)		7 Day Comparison			28 Day Comparison			YTD Comparison		
		Current	Prior	Percent	Current	Prior	Percent	Current	Prior	Percent
<b>Violent</b>	Criminal Homicide	0	0		0	0		0	0	
	Rape	2	1	100.00%	5	7	-28.57%	18	6	200.00%
	Robbery - Commercial	0	0		0	1	-100.00%	3	3	0.00%
	Robbery - Person	0	1	-100.00%	1	1	0.00%	7	13	-46.15%
	Aggravated Assault - Non DV	3	1	200.00%	6	7	-14.29%	25	23	8.70%
	Aggravated Assault - DV	3	1	200.00%	5	1	400.00%	14	19	-26.32%
<b>Violent Total:</b>		8	4	100.00%	17	17	0.00%	67	64	4.69%
<b>Property</b>	Burglary - Residential	6	5	20.00%	15	10	50.00%	41	35	17.14%
	Burglary Garage	2	2	0.00%	4	2	100.00%	19	21	-9.52%
	Burglary Commercial	1	3	-66.67%	6	3	100.00%	16	15	6.67%
	Larceny	29	31	-6.45%	116	95	22.11%	368	379	-2.90%
	Vehicle Theft	5	1	400.00%	10	16	-37.50%	49	77	-36.36%
	Arson	0	0		0	0		1	0	
<b>Property Total:</b>		43	42	2.38%	151	126	19.84%	494	527	-6.26%
<b>Preliminary Part 1 Crime Totals:</b>		51	46	10.87%	168	143	17.48%	561	591	-5.08%
<b>Current 7 Day Period:</b>		4/7/2019 - 4/13/2019			<b>Prior 7 Day Period:</b>		3/31/2019 - 4/6/2019			
<b>Current 28 Day Period:</b>		3/17/2019 - 4/13/2019			<b>Prior 28 Day Period:</b>		2/17/2019 - 3/16/2019			
<b>Current YTD Day Period:</b>		1/1/2019 - 4/13/2019			<b>Prior YTD Period:</b>		1/1/2018 - 4/13/2018			

Prepared by SPD Crime Analysis Office - Monday, April 15, 2019

**NOTE:** SPD moved from UCR to the NIBRS reporting standard on 10/4/16 following the transition to a new RMS System. [Numbers on CompStat reports prior to this date should not be used as a comparison to those on this report.](#) Additional info on these reporting standards can be found on the FBI website: <https://ucr.fbi.gov/nibrs-overview>

This chart represents Preliminary counts of selected crime categories from Police Case Reports. Full statistical analysis to determine the confidence level of this data has not been performed. The % change columns on the preliminary counts differ from the percentage change on the NIBRS crime report, sometimes significantly. The CompStat report is designed for operational use and includes only selected NIBRS categories and coding less complex than full NIBRS rules. Official statistics for these and other NIBRS categories can be found on WASPC & FBI websites once available.





**City of Spokane**  
**Central District (P2)**  
**Selected**  
**Crime Types**  
**2019-04-07 to 2019-04-13**  
 Prepared By:  
 Crime Analysis Unit  
 Spokane Police Department

**Legend**

**NIBRS Events**

- |                   |                    |                      |                     |
|-------------------|--------------------|----------------------|---------------------|
| Criminal Homicide | Robbery Commercial | Aggravated Assault   | Burglary Commercial |
| Rape              | Robbery Person     | Burglary Residential | Vehicle Prowling    |
|                   | Burglary Garage    | Vehicle Theft        |                     |

Cases Represent LERMS Crime Codes  
 Points may indicate multiple events  
 Note: Veh Prowl is only Larceny category displayed



For Additional Information on Incidents  
 pertaining to an Area, Trend, or Pattern  
 Contact Information Analysis



**THIS IS NOT A LEGAL DOCUMENT:**  
 The information shown on this map is compiled  
 from various sources and is subject to constant  
 revision. Information shown on this map should  
 not be used to determine the location of facilities  
 in relationship to property lines, section lines,  
 streets, etc.

Sunday - Saturday

4/7/2019 TO 4/13/2019

NW - Central District (P2)



<u>A/C</u>	<u>Offense Statute</u>	<u>Address</u>	<u>Reported Date</u>	<u>Dist</u>
<b><u>SPA2EG</u></b>				
C	ASSAULT 1D	1100 W YORK AVE	4/9/2019	P1
C	ASSAULT 2D	1300 N ATLANTIC ST	4/12/2019	P2
C	ASSAULT 2D	1300 N HOWARD ST	4/13/2019	P2
C	ASSAULT 2D	1300 N HOWARD ST	4/13/2019	P8
C	BURGLARY 2D COMMERCIAL	2900 N DIVISION ST	4/10/2019	P1
C	BURGLARY 2D GARAGE	200 W PARK PL	4/9/2019	P2
C	BURGLARY 2D GARAGE	700 W MANSFIELD AVE	4/11/2019	P2
C	RAPE 1D		4/7/2019	P2
A	RESIDENTIAL BURGLARY	1400 W INDIANA AVE	4/8/2019	P2
C	RESIDENTIAL BURGLARY	500 W ALICE AVE	4/12/2019	P1
C	THEFT 2D ALL OTHER	500 W MANSFIELD AVE	4/8/2019	P2
C	THEFT 3D ALL OTHER	800 W EUCLID AVE	4/10/2019	P2
C	THEFT 3D CITY FROM MOTOR VEHICLE	1500 W SHANNON AVE	4/12/2019	P1
C	THEFT 3D FROM BUILDING	2200 N ASH ST	4/8/2019	P2
C	THEFT 3D FROM BUILDING	1300 N ATLANTIC ST	4/13/2019	P2
C	THEFT 3D FROM MOTOR VEHICLE	600 W SPOFFORD AVE	4/7/2019	P2
A	THEFT 3D FROM MOTOR VEHICLE	1100 W DALTON AVE	4/8/2019	P2
C	THEFT 3D FROM MOTOR VEHICLE	2300 N WALL ST	4/8/2019	P2
C	THEFT 3D FROM MOTOR VEHICLE	2300 N WALL ST	4/8/2019	P2
C	THEFT 3D FROM MOTOR VEHICLE	200 W PARK PL	4/9/2019	P2
C	THEFT 3D FROM MOTOR VEHICLE	300 W PARK PL	4/9/2019	P2
C	THEFT 3D FROM MOTOR VEHICLE	3000 N ATLANTIC ST	4/10/2019	P2
C	THEFT 3D FROM MOTOR VEHICLE	W SHARP AVE / N HOWARD ST	4/10/2019	P2
C	THEFT 3D FROM MOTOR VEHICLE	2300 N WALL ST	4/12/2019	P2
C	THEFT 3D FROM MOTOR VEHICLE	1400 W CHELAN AVE	4/12/2019	P2
C	THEFT 3D SHOPLIFTING	1600 W NORTHWEST BLVD	4/7/2019	P2
C	THEFT 3D VEHICLE PARTS AND ACCESSORIES	1800 W KNOX AVE	4/12/2019	P2
C	THEFT OF MOTOR VEHICLE	1400 W INDIANA AVE	4/8/2019	P2
C	THEFT OF MOTOR VEHICLE	1900 N MAPLE ST	4/9/2019	P2
C	THEFT OF MOTOR VEHICLE	700 W MANSFIELD AVE	4/11/2019	P2
C	THEFT OF MOTOR VEHICLE	1100 W SHANNON AVE	4/12/2019	P2
<b><u>SPA2WC</u></b>				
C	ASSAULT 2D	1400 W COLLEGE AVE	4/8/2019	P1
C	ASSAULT 2D	1100 W MAXWELL AVE	4/9/2019	P1
C	MAIL THEFT	2300 W BOONE AVE	4/9/2019	P2
C	MAIL THEFT	2300 W BOONE AVE	4/10/2019	P2
C	MAIL THEFT	1700 N MAPLE ST	4/11/2019	P2
C	RAPE 2D		4/9/2019	P1

For protection of victim privacy, the entire address on sexual assault crimes has been redacted.

<b>A/C</b>	<b>Offense Statute</b>	<b>Address</b>	<b>Reported Date</b>	<b>Dist</b>
C	RESIDENTIAL BURGLARY	1500 W SPOFFORD AVE	4/7/2019	P2
C	RESIDENTIAL BURGLARY	2600 W BROADWAY AVE	4/9/2019	P2
A	RESIDENTIAL BURGLARY	2700 W SHARP AVE	4/9/2019	P1
C	THEFT 2D ALL OTHER	2600 W SHARP AVE	4/10/2019	P2
C	THEFT 3D ALL OTHER	2000 W COLLEGE AVE	4/12/2019	P2
C	THEFT 3D CITY SHOPLIFTING	1000 W SUMMIT PKWY	4/7/2019	P1
C	THEFT 3D CITY SHOPLIFTING	1000 W SUMMIT PKWY	4/11/2019	P1
C	THEFT 3D FROM MOTOR VEHICLE	1400 W SPOFFORD AVE	4/13/2019	P2
A	THEFT 3D FROM MOTOR VEHICLE	1100 W AUGUSTA AVE	4/13/2019	P2
C	THEFT OF MOTOR VEHICLE	2400 W MALLON AVE	4/8/2019	P2
	THEFT-CITY (Shoplifting)	1100 W MALLON AVE	4/9/2019	P2

## **SPA2WH**

C	BURGLARY 1D FROM RESIDENCE	2800 W ELLIOTT DR	4/13/2019	P1
C	THEFT 3D FROM BUILDING	2800 W ELLIOTT DR	4/13/2019	P1
C	THEFT OF A FIREARM FROM MOTOR VEHICLE	2800 W ELLIOTT DR	4/11/2019	P2



POLICE SUMMARY - Ending: Saturday, April 13, 2019



## NE - Neva-Wood District (P3)

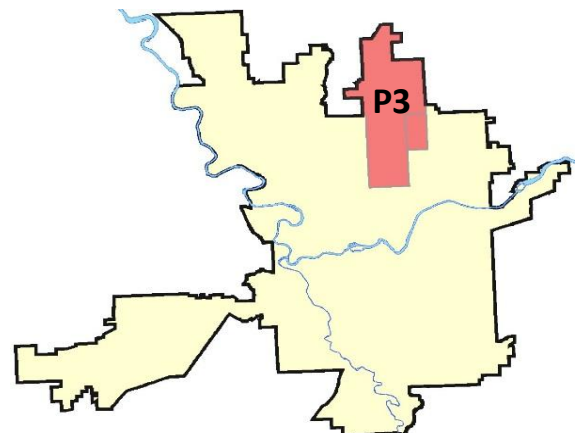
### Preliminary IBR Counts

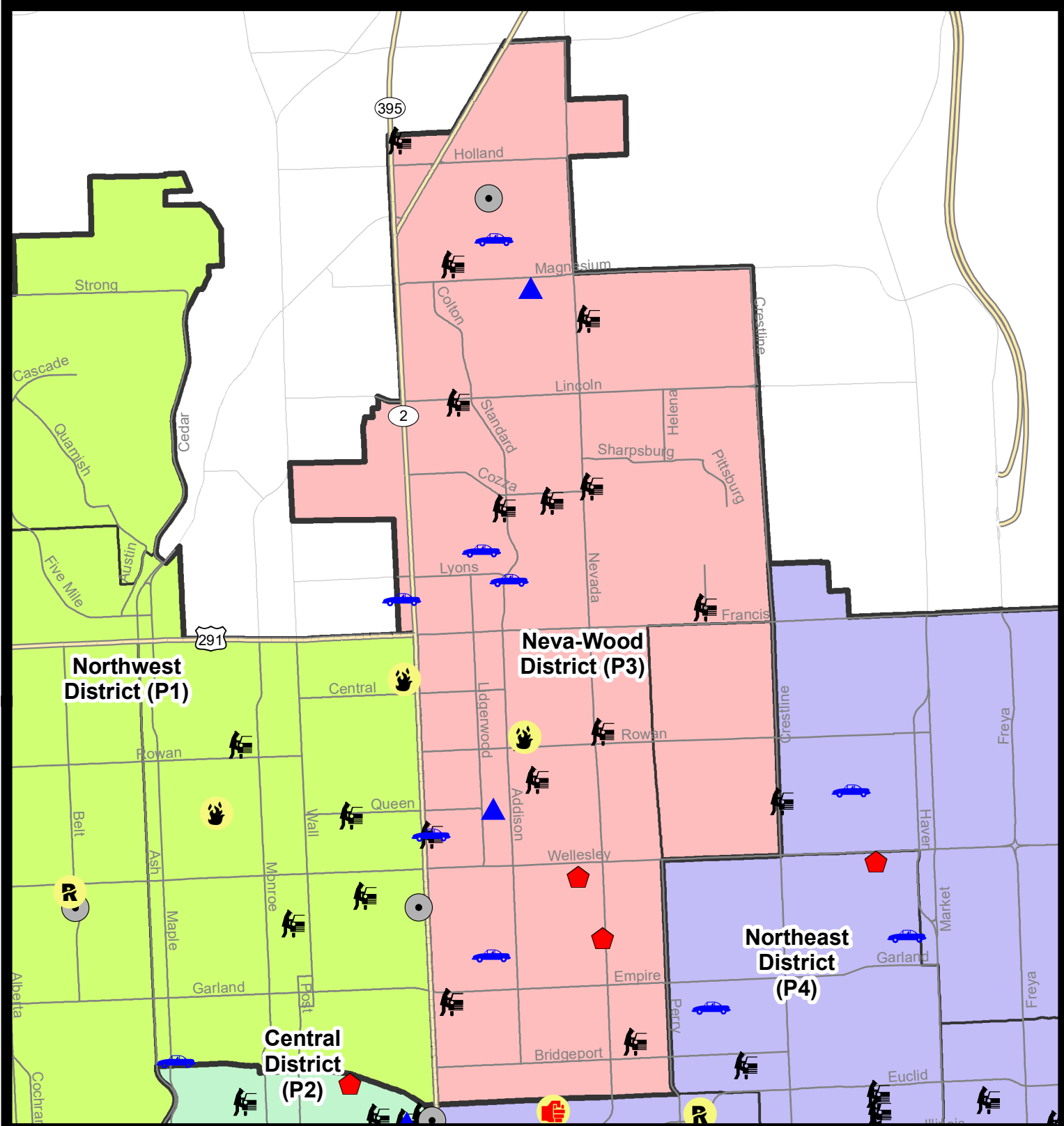
NIBRS Categories (Part 1 Selected)		7 Day Comparison			28 Day Comparison			YTD Comparison		
		Current	Prior	Percent	Current	Prior	Percent	Current	Prior	Percent
<b>Violent</b>	Criminal Homicide	0	0		0	0		0	1	-100.00%
	Rape	0	0		3	2	50.00%	13	16	-18.75%
	Robbery - Commercial	0	1	-100.00%	2	1	100.00%	9	7	28.57%
	Robbery - Person	0	0		1	4	-75.00%	9	9	0.00%
	Aggravated Assault - Non DV	0	2	-100.00%	6	4	50.00%	23	40	-42.50%
	Aggravated Assault - DV	0	2	-100.00%	3	4	-25.00%	14	21	-33.33%
<b>Violent Total:</b>		0	5	-100.00%	15	15	0.00%	68	94	-27.66%
<b>Property</b>	Burglary - Residential	2	3	-33.33%	12	7	71.43%	36	45	-20.00%
	Burglary Garage	2	1	100.00%	8	9	-11.11%	34	32	6.25%
	Burglary Commercial	1	1	0.00%	3	7	-57.14%	15	12	25.00%
	Larceny	53	41	29.27%	191	179	6.70%	662	940	-29.57%
	Vehicle Theft	6	5	20.00%	24	31	-22.58%	94	110	-14.55%
	Arson	1	0		2	0		3	4	-25.00%
<b>Property Total:</b>		65	51	27.45%	240	233	3.00%	844	1143	-26.16%
<b>Preliminary Part 1 Crime Totals:</b>		65	56	16.07%	255	248	2.82%	912	1237	-26.27%
<b>Current 7 Day Period:</b>		4/7/2019 - 4/13/2019			<b>Prior 7 Day Period:</b>		3/31/2019 - 4/6/2019			
<b>Current 28 Day Period:</b>		3/17/2019 - 4/13/2019			<b>Prior 28 Day Period:</b>		2/17/2019 - 3/16/2019			
<b>Current YTD Day Period:</b>		1/1/2019 - 4/13/2019			<b>Prior YTD Period:</b>		1/1/2018 - 4/13/2018			

Prepared by SPD Crime Analysis Office - Monday, April 15, 2019

**NOTE:** SPD moved from UCR to the NIBRS reporting standard on 10/4/16 following the transition to a new RMS System. [Numbers on CompStat reports prior to this date should not be used as a comparison to those on this report.](#) Additional info on these reporting standards can be found on the FBI website: <https://ucr.fbi.gov/nibrs-overview>

This chart represents Preliminary counts of selected crime categories from Police Case Reports. Full statistical analysis to determine the confidence level of this data has not been performed. The % change columns on the preliminary counts differ from the percentage change on the NIBRS crime report, sometimes significantly. The CompStat report is designed for operational use and includes only selected NIBRS categories and coding less complex than full NIBRS rules. Official statistics for these and other NIBRS categories can be found on WASPC & FBI websites once available.





**City of Spokane**  
**Neva-Wood District (P3)**  
**Selected Crime Codes**  
**2019-04-07 to 2019-04-13**  
 Prepared By:  
 Crime Analysis Unit  
 Spokane Police Department

**Legend**

**NIBRS Events**

Criminal Homicide	Robbery Person	Burglary Commercial
Rape	Aggravated Assault	Vehicle Prowling
Robbery Commercial	Burglary Residential	Vehicle Theft
	Burglary Garage	Arson

*Cases Represent LERMS Crime Codes  
 Points may indicate multiple events  
 Note: Veh Prowl is only Larceny displayed*

**SPokane Police**

*For Additional Information on Incidents pertaining to an Area, Trend, or Pattern Contact Information Analysis*

0 0.2 0.4 0.8 Miles

Geographic Information System

THIS IS NOT A LEGAL DOCUMENT:  
 The information shown on this map is compiled from various sources and is subject to constant revision. Information shown on this map should not be used to determine the location of facilities in relationship to property lines, section lines, streets, etc.

Sunday - Saturday

4/7/2019 TO 4/13/2019

NE - Neva-Wood District (P3)



<u>A/C</u>	<u>Offense Statute</u>	<u>Address</u>	<u>Reported Date</u>	<u>Dist</u>
<b>SPB3NL</b>				
C	ARSON 2D	500 E DAVE CT	4/8/2019	P4
C	BURGLARY 1D FROM RESIDENCE	900 E ROCKWELL AVE	4/9/2019	P4
C	BURGLARY 1D GARAGE	300 E QUEEN AVE	4/7/2019	P3
C	BURGLARY 2D COMMERCIAL	9200 N COLTON ST	4/7/2019	P4
C	BURGLARY 2D GARAGE	600 E MAGNESIUM RD	4/11/2019	P3
A	RESIDENTIAL BURGLARY	800 E HOFFMAN AVE	4/10/2019	P1
C	THEFT 2D ALL OTHER	7300 N DIVISION ST	4/7/2019	P3
C	THEFT 2D ALL OTHER	1200 E WESTVIEW CT	4/8/2019	P3
C	THEFT 2D ALL OTHER	5800 N DIVISION ST	4/8/2019	P3
C	THEFT 2D ALL OTHER	9700 N NEWPORT HWY	4/13/2019	P3
C	THEFT 2D FROM BUILDING	5200 N NEVADA ST	4/13/2019	P3
C	THEFT 2D FROM MOTOR VEHICLE	500 E DAVE CT	4/8/2019	P4
C	THEFT 2D FROM MOTOR VEHICLE	9600 N DIVISION ST	4/9/2019	P3
C	THEFT 2D FROM MOTOR VEHICLE	7200 N HAMILTON ST	4/11/2019	P3
C	THEFT 2D SHOPLIFTING	9100 N NEWPORT HWY	4/7/2019	P3
C	THEFT 2D SHOPLIFTING	9200 N COLTON ST	4/11/2019	P3
C	THEFT 3D ALL OTHER	300 E WEDGEWOOD AVE	4/10/2019	P3
C	THEFT 3D ALL OTHER	200 E SIERRA AVE	4/11/2019	P3
C	THEFT 3D ALL OTHER	9100 N NEWPORT HWY	4/12/2019	P3
	THEFT 3D CITY ALL OTHER	300 E WEDGEWOOD AVE	4/9/2019	P3
C	THEFT 3D CITY SHOPLIFTING	9200 N COLTON ST	4/7/2019	P4
C	THEFT 3D CITY SHOPLIFTING	9200 N NEVADA ST	4/7/2019	P2
C	THEFT 3D CITY SHOPLIFTING	6500 N NEVADA ST	4/9/2019	P4
C	THEFT 3D CITY SHOPLIFTING	4700 N DIVISION ST	4/10/2019	P3
C	THEFT 3D CITY SHOPLIFTING	9200 N COLTON ST	4/11/2019	P4
C	THEFT 3D FROM BUILDING	800 E PROVIDENCE AVE	4/9/2019	P3
C	THEFT 3D FROM BUILDING	6000 N ADDISON ST	4/11/2019	P3
C	THEFT 3D FROM BUILDING	700 E NEBRASKA AVE	4/13/2019	P3
C	THEFT 3D FROM MOTOR VEHICLE	500 E EVERETT AVE	4/7/2019	P3
C	THEFT 3D FROM MOTOR VEHICLE	4700 N DIVISION ST	4/7/2019	P3
C	THEFT 3D FROM MOTOR VEHICLE	1100 E COURTLAND AVE	4/8/2019	P3
A	THEFT 3D FROM MOTOR VEHICLE	6400 N PITTSBURG ST	4/8/2019	P3
C	THEFT 3D FROM MOTOR VEHICLE	8700 N HILL N DALE ST	4/8/2019	P3
A	THEFT 3D FROM MOTOR VEHICLE	7100 N STANDARD ST	4/8/2019	P3
C	THEFT 3D FROM MOTOR VEHICLE	0 E PROVIDENCE AVE	4/9/2019	P3
A	THEFT 3D FROM MOTOR VEHICLE	1000 E COZZA DR	4/11/2019	P3
C	THEFT 3D FROM MOTOR VEHICLE	8400 N NEVADA ST	4/12/2019	P3
C	THEFT 3D FROM MOTOR VEHICLE	200 E LINCOLN RD	4/13/2019	P3

For protection of victim privacy, the entire address on sexual assault crimes has been redacted.

<b>A/C</b>	<b>Offense Statute</b>	<b>Address</b>	<b>Reported Date</b>	<b>Dist</b>
C	THEFT 3D FROM MOTOR VEHICLE	1000 E NEBRASKA AVE	4/13/2019	P3
C	THEFT 3D SHOPLIFTING	4700 N DIVISION ST	4/7/2019	P3
C	THEFT 3D SHOPLIFTING	4700 N DIVISION ST	4/7/2019	P3
C	THEFT 3D SHOPLIFTING	9200 N COLTON ST	4/7/2019	P4
C	THEFT 3D SHOPLIFTING	10100 N NEWPORT HWY	4/7/2019	P3
C	THEFT 3D SHOPLIFTING	4700 N DIVISION ST	4/9/2019	P3
C	THEFT 3D SHOPLIFTING	9400 N DIVISION ST	4/10/2019	P3
A	THEFT 3D SHOPLIFTING	9200 N NEVADA ST	4/10/2019	P3
C	THEFT 3D SHOPLIFTING	7900 N DIVISION ST	4/11/2019	P3
C	THEFT 3D SHOPLIFTING	5800 N DIVISION ST	4/11/2019	P3
C	THEFT 3D SHOPLIFTING	4700 N DIVISION ST	4/11/2019	P3
C	THEFT 3D SHOPLIFTING	9700 N NEWPORT HWY	4/12/2019	P3
C	THEFT 3D SHOPLIFTING	5800 N DIVISION ST	4/12/2019	P3
C	THEFT 3D SHOPLIFTING	4700 N DIVISION ST	4/13/2019	P3
C	THEFT 3D SHOPLIFTING	4700 N DIVISION ST	4/13/2019	P3
C	THEFT 3D VEHICLE PARTS AND ACCESSORIES	6400 N PITTSBURG ST	4/8/2019	P3
C	THEFT 3D VEHICLE PARTS AND ACCESSORIES	8400 N NEVADA ST	4/9/2019	P3
C	THEFT 3D VEHICLE PARTS AND ACCESSORIES	1000 E NEBRASKA AVE	4/13/2019	P3
C	THEFT OF A FIREARM FROM MOTOR VEHICLE	0 E PROVIDENCE AVE	4/9/2019	P3
C	THEFT OF MOTOR VEHICLE	0 W HOUSTON AVE	4/7/2019	P1
A	THEFT OF MOTOR VEHICLE	4700 N DIVISION ST	4/7/2019	P3
C	THEFT OF MOTOR VEHICLE	500 E MAXINE AVE	4/9/2019	P3
C	THEFT OF MOTOR VEHICLE	300 E WEDGEWOOD AVE	4/9/2019	P2
C	THEFT OF MOTOR VEHICLE	300 E LACROSSE AVE	4/11/2019	P4
C	THEFT OF MOTOR VEHICLE	6600 N ADDISON ST	4/13/2019	P3

### **SPB3WH**

C	THEFT 3D FROM BUILDING	1700 E FRANCIS AVE	4/13/2019	P3
C	THEFT 3D FROM BUILDING	1700 E FRANCIS AVE	4/13/2019	P3

POLICE SUMMARY - Ending: Saturday, April 13, 2019



## NE - Northeast District (P4)

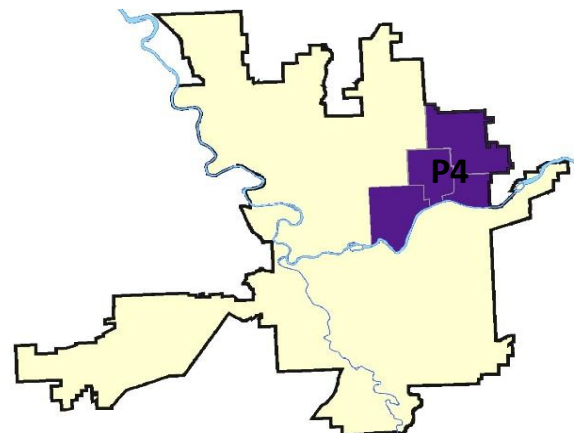
### Preliminary IBR Counts

NIBRS Categories (Part 1 Selected)		7 Day Comparison			28 Day Comparison			YTD Comparison		
		Current	Prior	Percent	Current	Prior	Percent	Current	Prior	Percent
<b>Violent</b>	Criminal Homicide	0	0		0	0		0	0	
	Rape	1	0		1	2	-50.00%	9	15	-40.00%
	Robbery - Commercial	1	0		3	2	50.00%	6	3	100.00%
	Robbery - Person	1	1	0.00%	4	0		5	8	-37.50%
	Aggravated Assault - Non DV	2	3	-33.33%	9	5	80.00%	26	25	4.00%
	Aggravated Assault - DV	1	1	0.00%	3	4	-25.00%	9	25	-64.00%
<b>Violent Total:</b>		6	5	20.00%	20	13	53.85%	55	76	-27.63%
<b>Property</b>	Burglary - Residential	2	1	100.00%	6	7	-14.29%	34	45	-24.44%
	Burglary Garage	1	2	-50.00%	5	2	150.00%	12	16	-25.00%
	Burglary Commercial	0	2	-100.00%	4	6	-33.33%	15	18	-16.67%
	Larceny	36	38	-5.26%	132	86	53.49%	418	438	-4.57%
	Vehicle Theft	3	9	-66.67%	22	22	0.00%	74	82	-9.76%
	Arson	0	0		0	1	-100.00%	1	4	-75.00%
<b>Property Total:</b>		42	52	-19.23%	169	124	36.29%	554	603	-8.13%
<b>Preliminary Part 1 Crime Totals:</b>		48	57	-15.79%	189	137	37.96%	609	679	-10.31%
<b>Current 7 Day Period:</b>		4/7/2019 - 4/13/2019			<b>Prior 7 Day Period:</b>		3/31/2019 - 4/6/2019			
<b>Current 28 Day Period:</b>		3/17/2019 - 4/13/2019			<b>Prior 28 Day Period:</b>		2/17/2019 - 3/16/2019			
<b>Current YTD Day Period:</b>		1/1/2019 - 4/13/2019			<b>Prior YTD Period:</b>		1/1/2018 - 4/13/2018			

Prepared by SPD Crime Analysis Office - Monday, April 15, 2019

**NOTE:** SPD moved from UCR to the NIBRS reporting standard on 10/4/16 following the transition to a new RMS System. [Numbers on CompStat reports prior to this date should not be used as a comparison to those on this report.](#) Additional info on these reporting standards can be found on the FBI website: <https://ucr.fbi.gov/nibrs-overview>

This chart represents Preliminary counts of selected crime categories from Police Case Reports. Full statistical analysis to determine the confidence level of this data has not been performed. The % change columns on the preliminary counts differ from the percentage change on the NIBRS crime report, sometimes significantly. The CompStat report is designed for operational use and includes only selected NIBRS categories and coding less complex than full NIBRS rules. Official statistics for these and other NIBRS categories can be found on WASPC & FBI websites once available.







Sunday - Saturday

4/7/2019 TO 4/13/2019

NE - Northeast District (P4)



<u>A/C</u>	<u>Offense Statute</u>	<u>Address</u>	<u>Reported Date</u>	<u>Dist</u>
<b><u>SPB4BE</u></b>				
A	RESIDENTIAL BURGLARY	2700 E HOFFMAN AVE	4/11/2019	P4
C	RESIDENTIAL BURGLARY	2100 E UPRIVER DR	4/12/2019	P4
C	THEFT 2D ALL OTHER	3900 N MARKET ST	4/13/2019	P2
C	THEFT 2D FROM MOTOR VEHICLE	1900 E ILLINOIS AVE	4/8/2019	P4
C	THEFT 2D FROM MOTOR VEHICLE	2900 N LACEY ST	4/9/2019	P2
C	THEFT 3D ALL OTHER	3900 N MARKET ST	4/10/2019	P4
C	THEFT 3D ALL OTHER	2800 E WELLESLEY AVE	4/13/2019	P4
C	THEFT 3D ALL OTHER	3400 N CRESTLINE ST	4/13/2019	P4
C	THEFT 3D FROM BUILDING	3000 E LIBERTY AVE	4/13/2019	P2
C	THEFT 3D FROM MOTOR VEHICLE	1800 E LIBERTY AVE	4/7/2019	P4
C	THEFT 3D FROM MOTOR VEHICLE	2900 N LACEY ST	4/10/2019	P4
C	THEFT 3D FROM MOTOR VEHICLE	2800 N LACEY ST	4/11/2019	P4
C	THEFT 3D SHOPLIFTING	3900 N MARKET ST	4/10/2019	P4
C	THEFT OF MOTOR VEHICLE	1600 E GORDON AVE	4/11/2019	P4
C	THEFT OF MOTOR VEHICLE	4100 N REGAL ST	4/11/2019	P4
<b><u>SPB4HI</u></b>				
C	BURGLARY 2D GARAGE	4100 E PRINCETON AVE	4/12/2019	P4
C	THEFT 3D CITY FROM MOTOR VEHICLE	5000 N CRESTLINE ST	4/7/2019	P4
C	THEFT 3D FROM BUILDING	3000 E NEBRASKA AVE	4/12/2019	P4
C	THEFT 3D SHOPLIFTING	6100 N MYRTLE ST	4/12/2019	P4
A	THEFT OF MOTOR VEHICLE	2500 E QUEEN AVE	4/8/2019	P4
<b><u>SPB4LO</u></b>				
C	ASSAULT OF A CHILD 3D WEAPON OR NEGLIGENT INJURY	600 E FAIRVIEW AVE	4/7/2019	P4
C	RAPE 2D		4/7/2019	P4
C	ROBBERY 2D COMMERCIAL	2400 N DIVISION ST	4/7/2019	P4
C	ROBBERY 2D PERSON	900 E MISSION AVE	4/11/2019	P4
C	THEFT 2D FROM BUILDING	1300 N RUBY ST	4/10/2019	P4
C	THEFT 2D FROM MOTOR VEHICLE	1400 E MISSION AVE	4/12/2019	P4
C	THEFT 2D FROM MOTOR VEHICLE	900 E MISSION AVE	4/12/2019	P4
C	THEFT 3D ALL OTHER	100 E ERMINA AVE	4/8/2019	P4
C	THEFT 3D CITY SHOPLIFTING	200 E NORTH FOOTHILLS DR	4/8/2019	P2
C	THEFT 3D CITY SHOPLIFTING	2400 N DIVISION ST	4/11/2019	P4
C	THEFT 3D CITY SHOPLIFTING	2000 N DIVISION ST	4/12/2019	P2
C	THEFT 3D FROM BUILDING	2000 N CINCINNATI ST	4/10/2019	P4
C	THEFT 3D FROM BUILDING	1400 N RUBY ST	4/13/2019	P4
A	THEFT 3D FROM MOTOR VEHICLE	2500 N HOGAN ST	4/7/2019	P4
C	THEFT 3D FROM MOTOR VEHICLE	N CINCINNATI ST / E SPRINGFIELD AVE	4/7/2019	P4

For protection of victim privacy, the entire address on sexual assault crimes has been redacted.

<b>A/C</b>	<b>Offense Statute</b>	<b>Address</b>	<b>Reported Date</b>	<b>Dist</b>
C	THEFT 3D SHOPLIFTING	1700 N DIVISION ST	4/8/2019	P2
C	THEFT 3D VEHICLE PARTS AND ACCESSORIES	N CINCINNATI ST / E SPRINGFIELD AVE	4/7/2019	P4
<b><u>SPB4MI</u></b>				
C	HARASSMENT FELONY WEAPON INVOLVED	3000 E JACKSON AVE	4/10/2019	P4
C	THEFT 3D FROM BUILDING	3800 E LIBERTY AVE	4/8/2019	P4
A	THEFT 3D FROM MOTOR VEHICLE	2800 E UPRIVER DR	4/8/2019	P4
C	THEFT 3D FROM MOTOR VEHICLE	3300 E FAIRVIEW AVE	4/8/2019	P4
A	THEFT 3D FROM MOTOR VEHICLE	2800 E UPRIVER DR	4/8/2019	P4
C	THEFT 3D FROM MOTOR VEHICLE	2800 E UPRIVER DR	4/8/2019	P4
C	THEFT 3D FROM MOTOR VEHICLE	3700 E GRACE AVE	4/10/2019	P2
C	THEFT 3D FROM MOTOR VEHICLE	2500 N REBECCA ST	4/10/2019	P4
A	THEFT 3D FROM MOTOR VEHICLE	4200 E ERMINA AVE	4/10/2019	P4
C	THEFT 3D FROM MOTOR VEHICLE	3300 E MARIETTA AVE	4/13/2019	P4
C	VEHICULAR ASSAULT	3000 E JACKSON AVE	4/10/2019	P4

# SPOKANE POLICE DEPARTMENT



## **SOUTH** **Police Service Area**

### PSA Commander

**Captain Tracie Meidl**

**South Central District (P5)**

**Southeast District (P6)**

**Southwest District (P7)**



POLICE SUMMARY - Ending: Saturday, April 13, 2019

## ***SOUTH PRECINCT (P5, P6, and P7)***



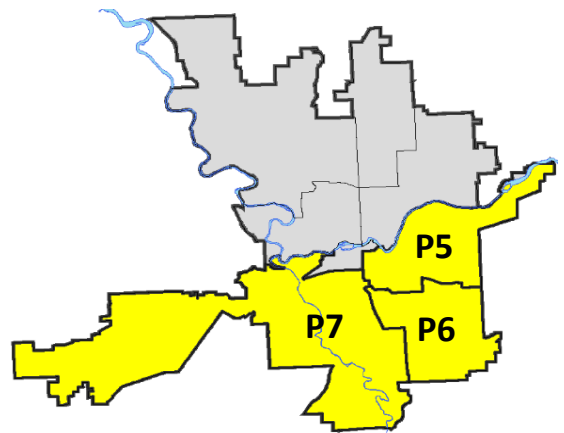
### Preliminary IBR Counts

NIBRS Categories (Part 1 Selected)		7 Day Comparison			28 Day Comparison			YTD Comparison		
		Current	Prior	Percent	Current	Prior	Percent	Current	Prior	Percent
<b>Violent</b>	Criminal Homicide	0	0		0	0		1	1	0.00%
	Rape	1	0		5	6	-16.67%	18	29	-37.93%
	Robbery - Commercial	0	0		0	0		1	5	-80.00%
	Robbery - Person	1	2	-50.00%	6	6	0.00%	19	14	35.71%
	Aggravated Assault - Non DV	4	5	-20.00%	14	15	-6.67%	49	40	22.50%
	Aggravated Assault - DV	2	2	0.00%	11	4	175.00%	35	32	9.38%
<b>Violent Total:</b>		8	9	-11.11%	36	31	16.13%	123	121	1.65%
<b>Property</b>	Burglary - Residential	4	1	300.00%	19	20	-5.00%	82	114	-28.07%
	Burglary Garage	2	4	-50.00%	13	10	30.00%	47	42	11.90%
	Burglary Commercial	3	1	200.00%	12	14	-14.29%	45	31	45.16%
	Larceny	78	57	36.84%	250	179	39.66%	726	763	-4.85%
	Vehicle Theft	6	1	500.00%	31	19	63.16%	92	142	-35.21%
	Arson	0	0		1	2	-50.00%	4	3	33.33%
<b>Property Total:</b>		93	64	45.31%	326	244	33.61%	996	1095	-9.04%
<b>Preliminary Part 1 Crime Totals:</b>		101	73	38.36%	362	275	31.64%	1119	1216	-7.98%
<b>Current 7 Day Period:</b>		4/7/2019 - 4/13/2019			<b>Prior 7 Day Period:</b>		3/31/2019 - 4/6/2019			
<b>Current 28 Day Period:</b>		3/17/2019 - 4/13/2019			<b>Prior 28 Day Period:</b>		2/17/2019 - 3/16/2019			
<b>Current YTD Day Period:</b>		1/1/2019 - 4/13/2019			<b>Prior YTD Period:</b>		1/1/2018 - 4/13/2018			

Prepared by SPD Crime Analysis Office - Monday, April 15, 2019

**NOTE:** SPD moved from UCR to the NIBRS reporting standard on 10/4/16 following the transition to a new RMS System. [Numbers on CompStat reports prior to this date should not be used as a comparison to those on this report.](#) Additional info on these reporting standards can be found on the FBI website: <https://ucr.fbi.gov/nibrs-overview>

This chart represents Preliminary counts of selected crime categories from Police Case Reports. Full statistical analysis to determine the confidence level of this data has not been performed. The % change columns on the preliminary counts differ from the percentage change on the NIBRS crime report, sometimes significantly. The CompStat report is designed for operational use and includes only selected NIBRS categories and coding less complex than full NIBRS rules. Official statistics for these and other NIBRS categories can be found on WASPC & FBI websites once available.



POLICE SUMMARY - Ending: Saturday, April 13, 2019



## SE - South Central District (P5)

### Preliminary IBR Counts


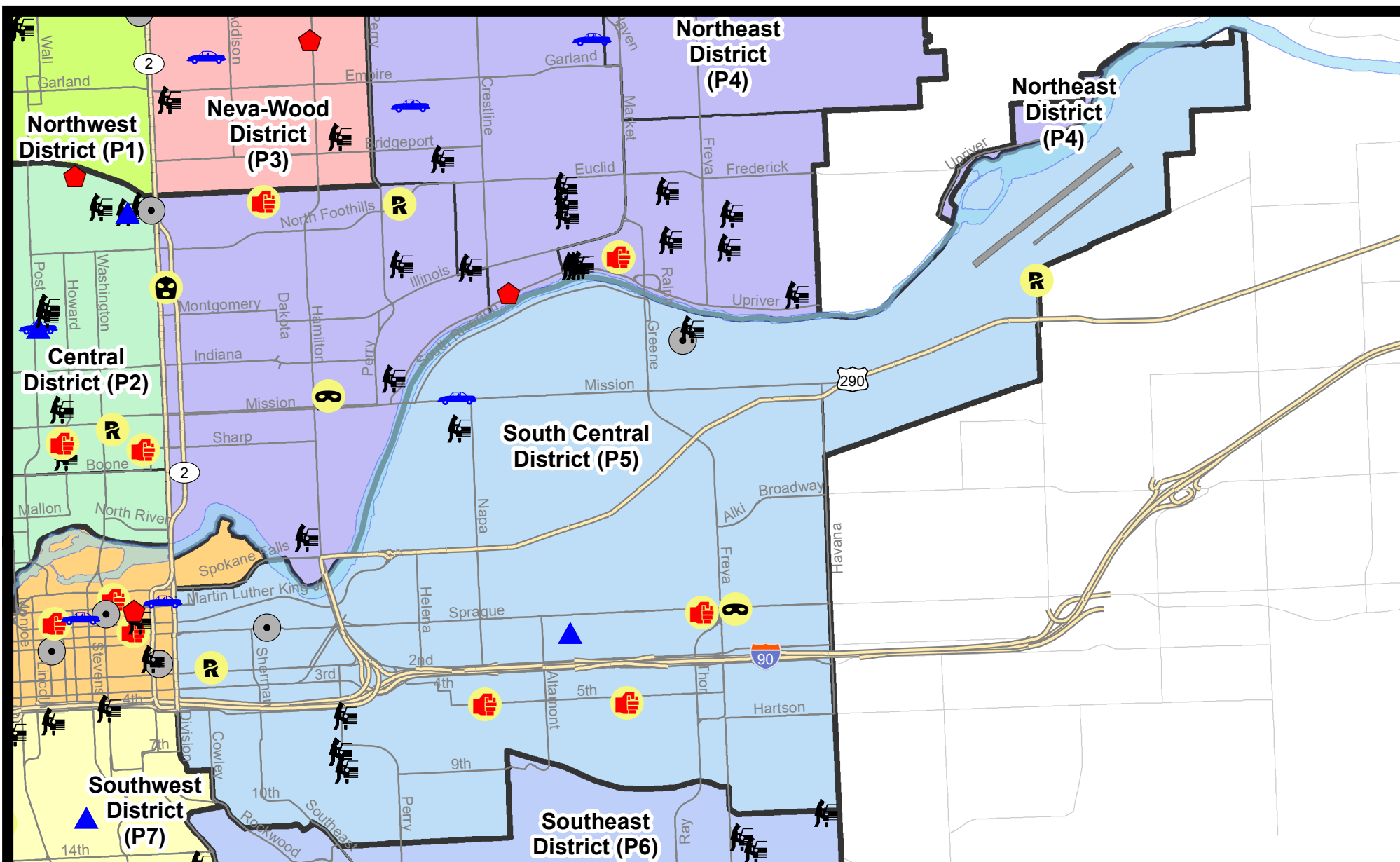
NIBRS Categories (Part 1 Selected)		7 Day Comparison			28 Day Comparison			YTD Comparison		
		Current	Prior	Percent	Current	Prior	Percent	Current	Prior	Percent
<b>Violent</b>	Criminal Homicide	0	0		0	0		1	1	0.00%
	Rape	1	0		1	1	0.00%	5	10	-50.00%
	Robbery - Commercial	0	0		0	0		1	3	-66.67%
	Robbery - Person	1	0		2	3	-33.33%	9	3	200.00%
	Aggravated Assault - Non DV	2	3	-33.33%	7	4	75.00%	17	17	0.00%
	Aggravated Assault - DV	1	2	-50.00%	4	2	100.00%	13	13	0.00%
<b>Violent Total:</b>		5	5	0.00%	14	10	40.00%	46	47	-2.13%
<b>Property</b>	Burglary - Residential	0	1	-100.00%	4	4	0.00%	19	41	-53.66%
	Burglary Garage	1	1	0.00%	5	1	400.00%	9	14	-35.71%
	Burglary Commercial	2	1	100.00%	6	3	100.00%	20	20	0.00%
	Larceny	25	19	31.58%	88	65	35.38%	267	315	-15.24%
	Vehicle Theft	1	1	0.00%	18	7	157.14%	45	60	-25.00%
	Arson	0	0		0	2	-100.00%	3	2	50.00%
<b>Property Total:</b>		29	23	26.09%	121	82	47.56%	363	452	-19.69%
<b>Preliminary Part 1 Crime Totals:</b>		34	28	21.43%	135	92	46.74%	409	499	-18.04%
<b>Current 7 Day Period:</b>		4/7/2019 - 4/13/2019			<b>Prior 7 Day Period:</b>		3/31/2019 - 4/6/2019			
<b>Current 28 Day Period:</b>		3/17/2019 - 4/13/2019			<b>Prior 28 Day Period:</b>		2/17/2019 - 3/16/2019			
<b>Current YTD Day Period:</b>		1/1/2019 - 4/13/2019			<b>Prior YTD Period:</b>		1/1/2018 - 4/13/2018			

Prepared by SPD Crime Analysis Office - Monday, April 15, 2019

**NOTE:** SPD moved from UCR to the NIBRS reporting standard on 10/4/16 following the transition to a new RMS System. [Numbers on CompStat reports prior to this date should not be used as a comparison to those on this report.](#) Additional info on these reporting standards can be found on the FBI website: <https://ucr.fbi.gov/nibrs-overview>

This chart represents Preliminary counts of selected crime categories from Police Case Reports. Full statistical analysis to determine the confidence level of this data has not been performed. The % change columns on the preliminary counts differ from the percentage change on the NIBRS crime report, sometimes significantly. The CompStat report is designed for operational use and includes only selected NIBRS categories and coding less complex than full NIBRS rules. Official statistics for these and other NIBRS categories can be found on WASPC & FBI websites once available.





**City of Spokane**  
**South Central District (P5)**  
**Selected**  
**Crime Types**  
**2019-04-07 to 2019-04-13**

Prepared By:  
**Crime Analysis Unit**  
**Spokane Police Department**

**Legend**

**NIBRS Events**



Criminal Homicide



Rape



Robbery Commercial



Robbery Person



Aggravated Assault



Burglary Residential



Burglary Garage



Burglary Commercial



Vehicle Prowling



Vehicle Theft



Arson

Cases Represent LERMS Crime Codes

Points may indicate multiple events

Note: Veh Prowl is only Larceny category displayed



For Additional Information on Incidents  
 pertaining to an Area, Trend, or Pattern  
 Contact Information Analysis

0 0.2 0.4 0.6 0.8 1 Miles



**THIS IS NOT A LEGAL DOCUMENT:**  
 The information shown on this map is compiled  
 from various sources and is subject to constant  
 revision. Information shown on this map should  
 not be used to determine the location of facilities  
 in relationship to property lines, section lines,  
 streets, etc.



Sunday - Saturday

4/7/2019 TO 4/13/2019

SE - South Central District (P5)



<u>A/C</u>	<u>Offense Statute</u>	<u>Address</u>	<u>Reported Date</u>	<u>Dist</u>
<b><u>SPC5EC</u></b>				
C	ASSAULT 2D	500 S HAVEN ST	4/7/2019	P6
C	ASSAULT 2D	3400 E SPRAGUE AVE	4/8/2019	P6
C	ASSAULT 2D	2000 E 5TH AVE	4/13/2019	P6
C	BURGLARY 2D COMMERCIAL	600 E SPRAGUE AVE	4/8/2019	P8
A	BURGLARY 2D FENCED AREA	1700 E SPRAGUE AVE	4/7/2019	P6
C	BURGLARY 2D GARAGE	2500 E 1ST AVE	4/11/2019	P5
C	RAPE 3D		4/7/2019	P6
C	ROBBERY 1D PERSON	3600 E SPRAGUE AVE	4/12/2019	P6
C	THEFT 3D ALL OTHER	100 E 4TH AVE	4/8/2019	P5
C	THEFT 3D ALL OTHER	1500 E 1ST AVE	4/9/2019	P5
C	THEFT 3D ALL OTHER	100 S DIVISION ST	4/10/2019	P8
C	THEFT 3D ALL OTHER	700 S ARTHUR ST	4/11/2019	P5
C	THEFT 3D ALL OTHER	2200 E 1ST AVE	4/12/2019	P5
C	THEFT 3D ALL OTHER	900 E 9TH AVE	4/12/2019	P5
C	THEFT 3D FROM BUILDING	100 S DIVISION ST	4/9/2019	P5
C	THEFT 3D FROM MOTOR VEHICLE	500 S ARTHUR ST	4/7/2019	P5
C	THEFT 3D FROM MOTOR VEHICLE	700 S ARTHUR ST	4/11/2019	P5
C	THEFT 3D FROM MOTOR VEHICLE	700 S ARTHUR ST	4/11/2019	P5
A	THEFT 3D FROM MOTOR VEHICLE	700 S ARTHUR ST	4/11/2019	P5
C	THEFT 3D FROM MOTOR VEHICLE	700 S ARTHUR ST	4/11/2019	P5
C	THEFT 3D FROM MOTOR VEHICLE	700 S ARTHUR ST	4/11/2019	P5
C	THEFT 3D FROM MOTOR VEHICLE	700 S ARTHUR ST	4/11/2019	P5
A	THEFT 3D FROM MOTOR VEHICLE	700 S ARTHUR ST	4/11/2019	P5
A	THEFT 3D FROM MOTOR VEHICLE	700 S ARTHUR ST	4/11/2019	P5
C	THEFT 3D FROM MOTOR VEHICLE	1000 E 8TH AVE	4/12/2019	P6
C	THEFT 3D SHOPLIFTING	200 E 3RD AVE	4/7/2019	P5
C	THEFT 3D SHOPLIFTING	1500 E SPRAGUE AVE	4/10/2019	P5
C	THEFT 3D SHOPLIFTING	400 S THOR ST	4/11/2019	P5
<b><u>SPC5GP</u></b>				
A	BURGLARY 2D COMMERCIAL	1800 N GREENE ST	4/13/2019	P6
C	MAIL THEFT	1000 N CRESTLINE ST	4/11/2019	P5
C	THEFT 1D ALL OTHER	4600 E TRENT AVE	4/12/2019	P6
C	THEFT 2D FROM MOTOR VEHICLE	1800 N GREENE ST	4/9/2019	P5
C	THEFT 2D FROM MOTOR VEHICLE	1300 N MAGNOLIA ST	4/12/2019	P5
C	THEFT OF MOTOR VEHICLE	1800 E MISSION AVE	4/10/2019	P6

POLICE SUMMARY - Ending: Saturday, April 13, 2019



## SE - Southeast District (P6)

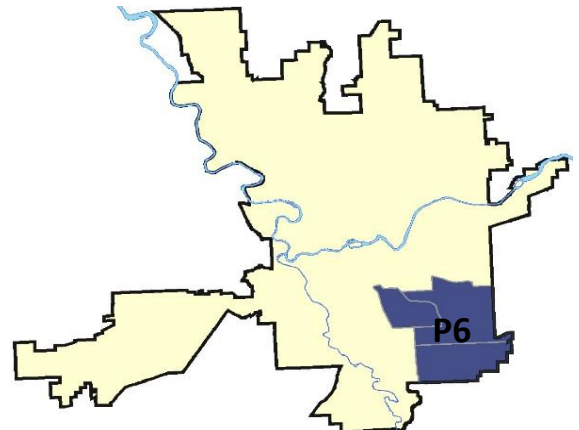
### Preliminary IBR Counts

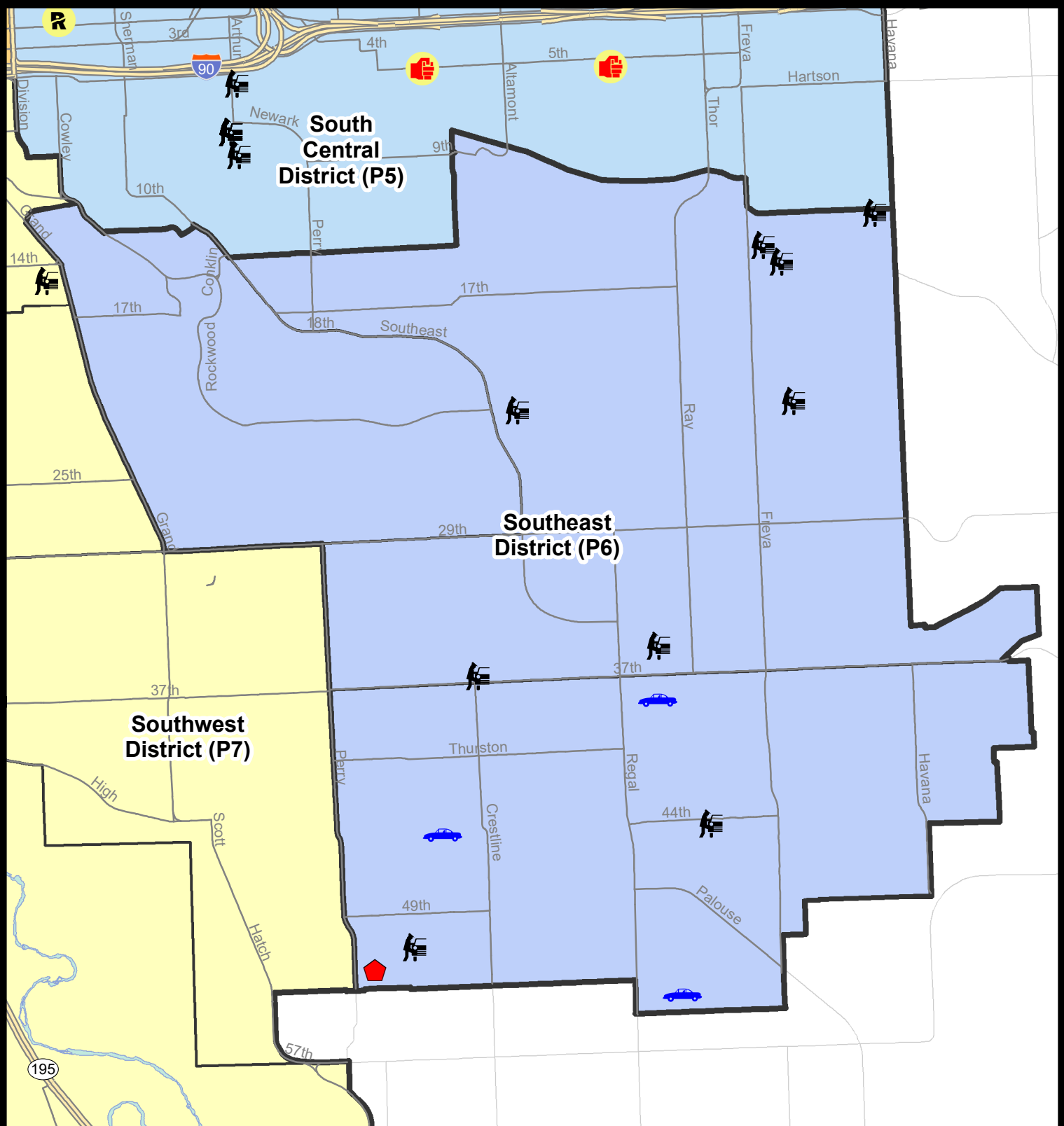
NIBRS Categories (Part 1 Selected)		7 Day Comparison			28 Day Comparison			YTD Comparison		
		Current	Prior	Percent	Current	Prior	Percent	Current	Prior	Percent
<b>Violent</b>	Criminal Homicide	0	0		0	0		0	0	
	Rape	0	0		3	0		5	7	-28.57%
	Robbery - Commercial	0	0		0	0		0	1	-100.00%
	Robbery - Person	0	1	-100.00%	2	1	100.00%	3	3	0.00%
	Aggravated Assault - Non DV	0	1	-100.00%	2	7	-71.43%	12	10	20.00%
	Aggravated Assault - DV	0	0		2	2	0.00%	9	4	125.00%
<b>Violent Total:</b>		0	2	-100.00%	9	10	-10.00%	29	25	16.00%
<b>Property</b>	Burglary - Residential	1	0		3	6	-50.00%	16	31	-48.39%
	Burglary Garage	0	0		2	6	-66.67%	16	8	100.00%
	Burglary Commercial	0	0		0	1	-100.00%	4	4	0.00%
	Larceny	19	13	46.15%	55	30	83.33%	153	193	-20.73%
	Vehicle Theft	4	0		6	3	100.00%	18	28	-35.71%
	Arson	0	0		1	0		1	1	0.00%
<b>Property Total:</b>		24	13	84.62%	67	46	45.65%	208	265	-21.51%
<b>Preliminary Part 1 Crime Totals:</b>		24	15	60.00%	76	56	35.71%	237	290	-18.28%
<b>Current 7 Day Period:</b>		4/7/2019 - 4/13/2019			<b>Prior 7 Day Period:</b>		3/31/2019 - 4/6/2019			
<b>Current 28 Day Period:</b>		3/17/2019 - 4/13/2019			<b>Prior 28 Day Period:</b>		2/17/2019 - 3/16/2019			
<b>Current YTD Day Period:</b>		1/1/2019 - 4/13/2019			<b>Prior YTD Period:</b>		1/1/2018 - 4/13/2018			

Prepared by SPD Crime Analysis Office - Monday, April 15, 2019

**NOTE:** SPD moved from UCR to the NIBRS reporting standard on 10/4/16 following the transition to a new RMS System. [Numbers on CompStat reports prior to this date should not be used as a comparison to those on this report.](#) Additional info on these reporting standards can be found on the FBI website: <https://ucr.fbi.gov/nibrs-overview>

This chart represents Preliminary counts of selected crime categories from Police Case Reports. Full statistical analysis to determine the confidence level of this data has not been performed. The % change columns on the preliminary counts differ from the percentage change on the NIBRS crime report, sometimes significantly. The CompStat report is designed for operational use and includes only selected NIBRS categories and coding less complex than full NIBRS rules. Official statistics for these and other NIBRS categories can be found on WASPC & FBI websites once available.





**City of Spokane**  
**Southeast District (P6)**  
**Selected Crime Codes**  
**2019-04-07 to 2019-04-13**  
 Prepared By:  
**Crime Analysis Unit**  
**Spokane Police Department**

**Legend**

**NIBRS Events**

Criminal Homicide	Robbery Person	Burglary Commercial
Rape	Aggravated Assault	Vehicle Prowling
Robbery Commercial	Burglary Residential	Vehicle Theft
Burglary Garage	Arson	

*Cases Represent LERMS Crime Codes  
 Points may indicate multiple events  
 Note: Veh Prowl is only Larceny displayed*

*For Additional Information on Incidents pertaining to an Area, Trend, or Pattern Contact Information Analysis*

0 0.15 0.3 0.6 Miles

Geographic Information System

**THIS IS NOT A LEGAL DOCUMENT:**  
 The information shown on this map is compiled from various sources and is subject to constant revision. Information shown on this map should not be used to determine the location of facilities in relationship to property lines, section lines, streets, etc.

Sunday - Saturday

SE - Southeast District (P6)

4/7/2019 TO 4/13/2019



<u>A/C</u>	<u>Offense Statute</u>	<u>Address</u>	<u>Reported Date</u>	<u>Dist</u>
C	THEFT 2D ALL OTHER	E 3RD AVE / S CONKLIN ST	4/9/2019	P6
C	THEFT 3D FROM MOTOR VEHICLE	E 46TH AVE / S REGAL ST	4/7/2019	P6
C	THEFT 3D FROM MOTOR VEHICLE	2021 E 29TH AVE	4/12/2019	P6
C	THEFT OF MOTOR VEHICLE	E 46TH AVE / S REGAL ST	4/7/2019	P6
<b><u>SPC6LH</u></b>				
C	THEFT 2D FROM BUILDING	3400 E 17TH AVE	4/10/2019	P6
C	THEFT 2D FROM MOTOR VEHICLE	2200 S SOUTHEAST BLVD	4/11/2019	P6
C	THEFT 2D FROM MOTOR VEHICLE	3600 E 15TH AVE	4/12/2019	P6
C	THEFT 3D ALL OTHER	2700 E 27TH AVE	4/11/2019	P6
C	THEFT 3D ALL OTHER	2700 E 27TH AVE	4/11/2019	P6
C	THEFT 3D FROM MOTOR VEHICLE	3500 S FISKE ST	4/8/2019	P6
C	THEFT 3D FROM MOTOR VEHICLE	3600 S CRESTLINE ST	4/9/2019	P6
A	THEFT 3D FROM MOTOR VEHICLE	4200 E 13TH AVE	4/9/2019	P6
C	THEFT 3D FROM MOTOR VEHICLE	3700 E 16TH AVE	4/9/2019	P6
C	THEFT 3D FROM MOTOR VEHICLE	3800 E 22ND AVE	4/10/2019	P6
<b><u>SPC6RW</u></b>				
C	THEFT 3D FROM BUILDING	1000 S ROCKWOOD BLVD	4/8/2019	P6
<b><u>SPC6SG</u></b>				
C	RESIDENTIAL BURGLARY	5100 S HOGAN LN	4/9/2019	P6
C	THEFT 3D ALL OTHER	5100 S REGAL ST	4/7/2019	P6
C	THEFT 3D FROM MOTOR VEHICLE	3200 E 44TH AVE	4/9/2019	P6
C	THEFT 3D FROM MOTOR VEHICLE	1700 E 51ST AVE	4/13/2019	P6
C	THEFT 3D VEHICLE PARTS AND ACCESSORIES	5000 S PALOUSE HWY	4/10/2019	P6
C	THEFT OF MOTOR VEHICLE	4400 S NAPA ST	4/10/2019	P6
C	THEFT OF MOTOR VEHICLE	3000 E 37TH AVE	4/10/2019	P6
C	THEFT OF MOTOR VEHICLE	3200 E 55TH AVE	4/13/2019	P6
	THEFT-CITY (Shoplifting)	5100 S REGAL ST	4/9/2019	P6

POLICE SUMMARY - Ending: Saturday, April 13, 2019



## SW - Southwest District (P7)

### Preliminary IBR Counts

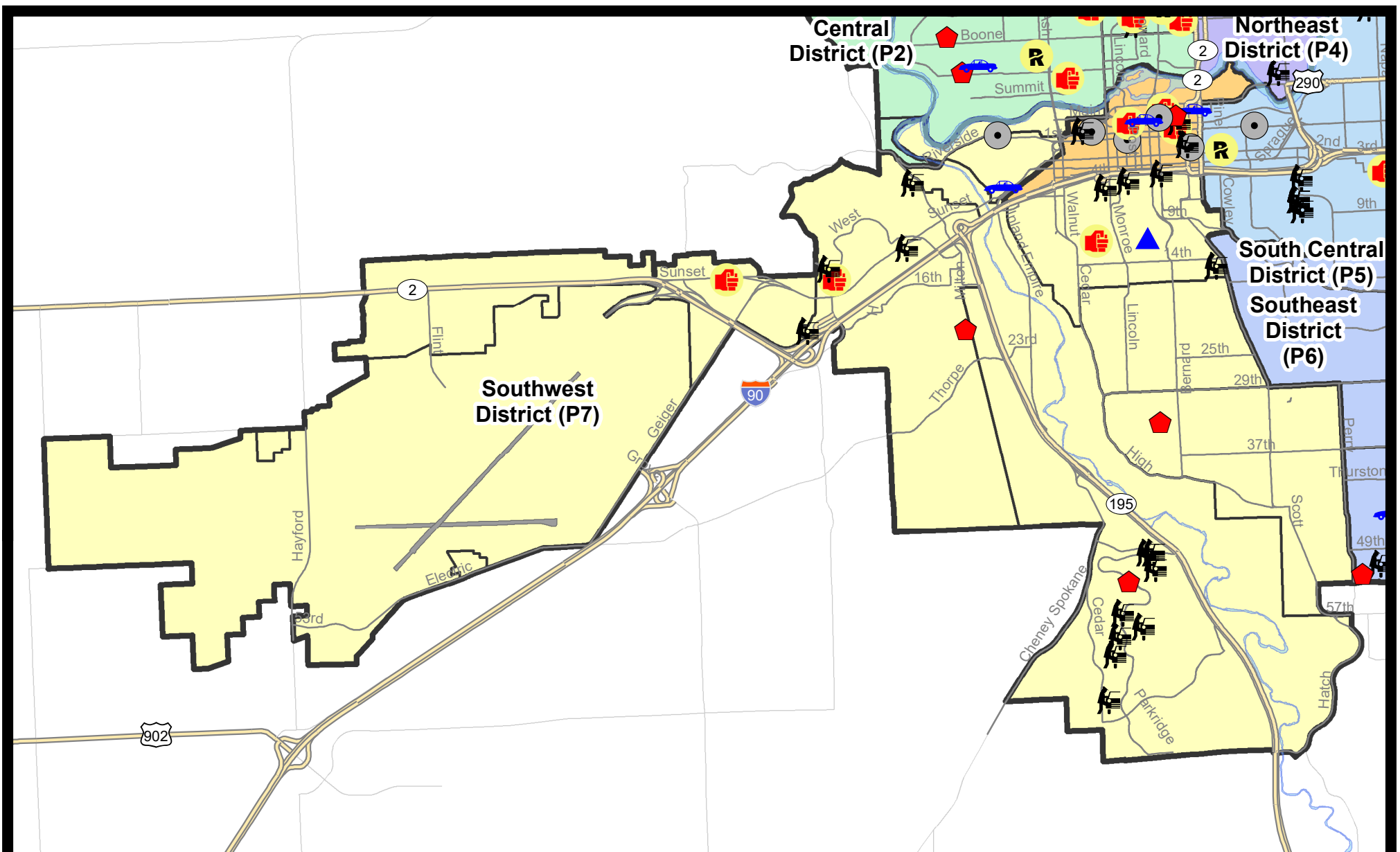
NIBRS Categories (Part 1 Selected)		7 Day Comparison			28 Day Comparison			YTD Comparison		
		Current	Prior	Percent	Current	Prior	Percent	Current	Prior	Percent
<b>Violent</b>	Criminal Homicide	0	0		0	0		0	0	
	Rape	0	0		1	5	-80.00%	8	12	-33.33%
	Robbery - Commercial	0	0		0	0		0	1	-100.00%
	Robbery - Person	0	1	-100.00%	2	2	0.00%	7	8	-12.50%
	Aggravated Assault - Non DV	2	1	100.00%	5	4	25.00%	20	13	53.85%
	Aggravated Assault - DV	1	0		5	0		13	15	-13.33%
<b>Violent Total:</b>		3	2	50.00%	13	11	18.18%	48	49	-2.04%
<b>Property</b>	Burglary - Residential	3	0		12	10	20.00%	47	42	11.90%
	Burglary Garage	1	3	-66.67%	6	3	100.00%	22	20	10.00%
	Burglary Commercial	1	0		6	10	-40.00%	21	7	200.00%
	Larceny	34	25	36.00%	107	84	27.38%	306	255	20.00%
	Vehicle Theft	1	0		7	9	-22.22%	29	54	-46.30%
	Arson	0	0		0	0		0	0	
<b>Property Total:</b>		40	28	42.86%	138	116	18.97%	425	378	12.43%
<b>Preliminary Part 1 Crime Totals:</b>		43	30	43.33%	151	127	18.90%	473	427	10.77%
<b>Current 7 Day Period:</b>		4/7/2019 - 4/13/2019			<b>Prior 7 Day Period:</b>		3/31/2019 - 4/6/2019			
<b>Current 28 Day Period:</b>		3/17/2019 - 4/13/2019			<b>Prior 28 Day Period:</b>		2/17/2019 - 3/16/2019			
<b>Current YTD Day Period:</b>		1/1/2019 - 4/13/2019			<b>Prior YTD Period:</b>		1/1/2018 - 4/13/2018			

Prepared by SPD Crime Analysis Office - Monday, April 15, 2019

**NOTE:** SPD moved from UCR to the NIBRS reporting standard on 10/4/16 following the transition to a new RMS System. [Numbers on CompStat reports prior to this date should not be used as a comparison to those on this report.](#) Additional info on these reporting standards can be found on the FBI website: <https://ucr.fbi.gov/nibrs-overview>

This chart represents Preliminary counts of selected crime categories from Police Case Reports. Full statistical analysis to determine the confidence level of this data has not been performed. The % change columns on the preliminary counts differ from the percentage change on the NIBRS crime report, sometimes significantly. The CompStat report is designed for operational use and includes only selected NIBRS categories and coding less complex than full NIBRS rules. Official statistics for these and other NIBRS categories can be found on WASPC & FBI websites once available.

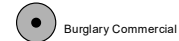
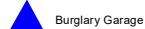
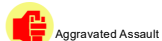
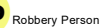




**City of Spokane**  
**Southwest District (P7)**  
**Selected**  
**Crime Types**  
**2019-04-07 to 2019-04-13**  
 Prepared By:  
 Crime Analysis Unit  
 Spokane Police Department

#### Legend

##### NIBRS Events



Cases Represent LERMS Crime Codes  
 Points may indicate multiple events  
 Note: Veh Prowl is only Larceny category displayed



For Additional Information on Incidents  
 pertaining to an Area, Trend, or Pattern  
 Contact Information Analysis

0 0.2 0.4 0.6 0.8 1 1.2 1.4 1.6 Miles



**THIS IS NOT A LEGAL DOCUMENT:**  
 The information shown on this map is compiled  
 from various sources and is subject to constant  
 revision. Information shown on this map should  
 not be used to determine the location of facilities  
 in relationship to property lines, section lines,  
 streets, etc.



Sunday - Saturday

SE - Southwest District (P7)

4/7/2019 TO 4/13/2019



<u>A/C</u>	<u>Offense Statute</u>	<u>Address</u>	<u>Reported Date</u>	<u>Dist</u>
C	THEFT 3D ALL OTHER	S JEFFERSON ST / W 5TH AVE	4/11/2019	P7
C	THEFT 3D FROM BUILDING	S MAPLE ST / W 6TH AVE	4/9/2019	P7
<b><u>SPD7BA</u></b>				
C	BURGLARY 2D COMMERCIAL	2100 W RIVERSIDE AVE	4/8/2019	P7
C	THEFT 3D ALL OTHER	100 S HEMLOCK ST	4/8/2019	P7
C	THEFT 3D ALL OTHER	2300 W 1ST AVE	4/8/2019	P7
C	THEFT OF MOTOR VEHICLE	2100 W 5TH AVE	4/13/2019	P7
<b><u>SPD7CH</u></b>				
C	ASSAULT 1D	1100 W 11TH AVE	4/9/2019	P7
C	BURGLARY 2D FENCED AREA	1000 W 5TH AVE	4/13/2019	P7
C	BURGLARY 2D GARAGE	600 W COTTA AVE	4/7/2019	P7
C	MAIL THEFT	1600 W 8TH AVE	4/13/2019	P7
C	THEFT 2D ALL OTHER	800 W 5TH AVE	4/7/2019	P6
C	THEFT 2D ALL OTHER	1000 S ELM ST	4/10/2019	P7
C	THEFT 2D FROM BUILDING	100 W 8TH AVE	4/9/2019	P7
C	THEFT 2D FROM MOTOR VEHICLE	1000 W 5TH AVE	4/7/2019	P7
C	THEFT 3D ALL OTHER	500 W 7TH AVE	4/9/2019	P7
C	THEFT 3D FROM BUILDING	600 S ADAMS ST	4/7/2019	P7
C	THEFT 3D FROM BUILDING	100 W 8TH AVE	4/10/2019	P7
A	THEFT 3D FROM MOTOR VEHICLE	800 W 5TH AVE	4/9/2019	P7
A	THEFT 3D FROM MOTOR VEHICLE	1500 S TACOMA ST	4/10/2019	P7
C	THEFT 3D FROM MOTOR VEHICLE	S WASHINGTON ST / W 4TH AVE	4/10/2019	P7
C	THEFT 3D VEHICLE PARTS AND ACCESSORIES	1000 W 5TH AVE	4/7/2019	P7
<b><u>SPD7CS</u></b>				
C	RESIDENTIAL BURGLARY	500 W 33RD AVE	4/13/2019	P7
C	THEFT 3D VEHICLE PARTS AND ACCESSORIES	0 W 32ND AVE	4/11/2019	P7
<b><u>SPD7GT</u></b>				
C	RESIDENTIAL BURGLARY	2000 S CANYON WOODS LN	4/12/2019	P7
C	THEFT 3D ALL OTHER	3300 W 21ST AVE	4/11/2019	P7
<b><u>SPD7LC</u></b>				
C	RESIDENTIAL BURGLARY	5100 S LINCOLN WAY	4/11/2019	P7
C	THEFT 2D FROM MOTOR VEHICLE	5400 S RAVENCREST CIR	4/12/2019	P7
C	THEFT 3D CITY FROM MOTOR VEHICLE	800 W LINCOLN BLVD	4/11/2019	P7
A	THEFT 3D FROM MOTOR VEHICLE	800 W LINCOLN BLVD	4/11/2019	P7
C	THEFT 3D FROM MOTOR VEHICLE	5700 S RAVENCREST DR	4/12/2019	P7
A	THEFT 3D FROM MOTOR VEHICLE	1100 W TAPESTRY DR	4/13/2019	P7



<b>A/C</b>	<b>Offense Statute</b>	<b>Address</b>	<b>Reported Date</b>	<b>Dist</b>
C	THEFT 3D FROM MOTOR VEHICLE	600 W PERSIMMON LN	4/13/2019	P7
C	THEFT 3D FROM MOTOR VEHICLE	6500 S SANDSTONE ST	4/13/2019	P7
A	THEFT 3D FROM MOTOR VEHICLE	5500 S COPPER RIDGE BLVD	4/13/2019	P7

### **SPD7WH**

C	ASSAULT 4D WEAPON	1500 S RUSTLE ST	4/9/2019	P7
C	MAIL THEFT	800 S AZALEA DR	4/7/2019	P7
C	THEFT 2D FROM BUILDING	4300 W SUNSET BLVD	4/7/2019	P7
C	THEFT 2D FROM MOTOR VEHICLE	3200 W 4TH AVE	4/9/2019	P7
C	THEFT 3D FROM MOTOR VEHICLE	2000 S ASSEMBLY RD	4/8/2019	P7
C	THEFT 3D FROM MOTOR VEHICLE	3200 W TRINITY CIR	4/9/2019	P7
C	THEFT 3D FROM MOTOR VEHICLE	1300 S WESTCLIFF PL	4/13/2019	P7

### **SPD7WP**

C	ASSAULT 2D	5400 W SUNSET HWY	4/9/2019	P7
A	BURGLARY 2D FENCED AREA	7700 W US 2 HWY	4/8/2019	P7

# SPOKANE POLICE DEPARTMENT

## DOWNTOWN

## Police Service Area



PSA Commander

**Captain David Singley**



POLICE SUMMARY - Ending: Saturday, April 13, 2019

## ***DOWNTOWN PRECINCT (P8)***



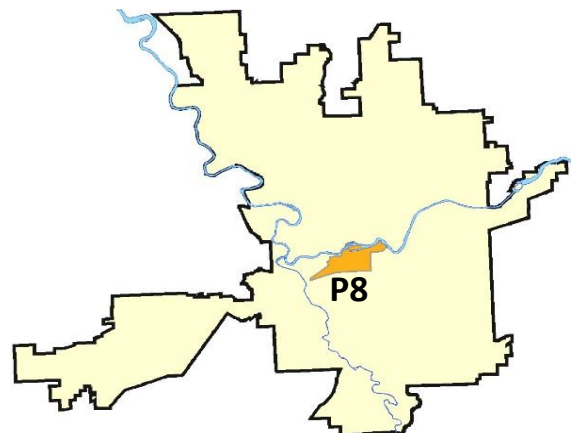
### Preliminary IBR Counts

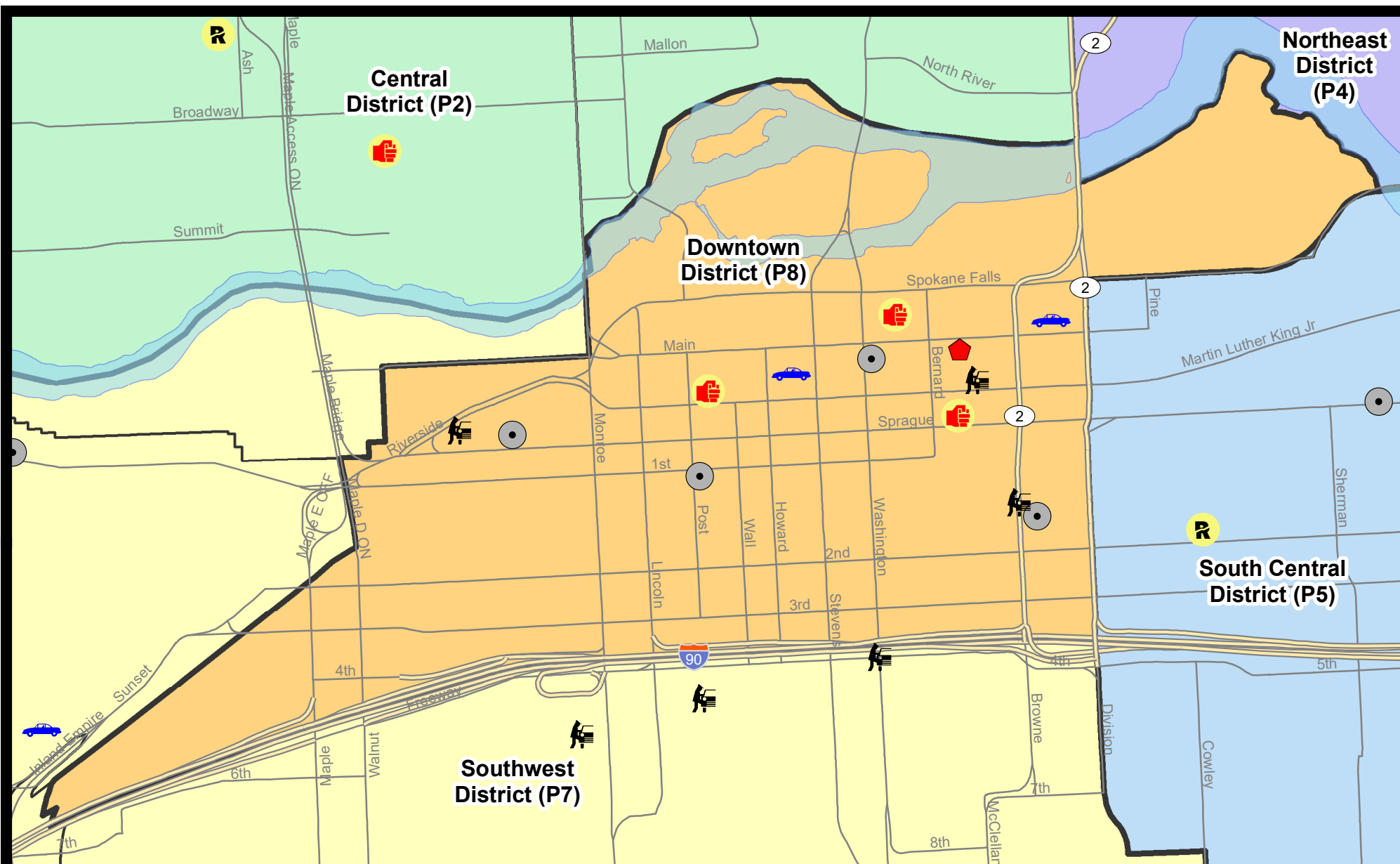
NIBRS Categories (Part 1 Selected)		7 Day Comparison			28 Day Comparison			YTD Comparison		
		Current	Prior	Percent	Current	Prior	Percent	Current	Prior	Percent
<b>Violent</b>	Criminal Homicide	0	0		0	0		0	0	
	Rape	1	0		1	2	-50.00%	6	7	-14.29%
	Robbery - Commercial	0	0		0	1	-100.00%	1	3	-66.67%
	Robbery - Person	0	3	-100.00%	3	3	0.00%	12	11	9.09%
	Aggravated Assault - Non DV	4	1	300.00%	7	4	75.00%	23	35	-34.29%
	Aggravated Assault - DV	0	1	-100.00%	1	1	0.00%	5	7	-28.57%
<b>Violent Total:</b>		5	5	0.00%	12	11	9.09%	47	63	-25.40%
<b>Property</b>	Burglary - Residential	1	0		1	1	0.00%	6	5	20.00%
	Burglary Garage	0	0		0	0		0	0	
	Burglary Commercial	4	1	300.00%	6	6	0.00%	19	8	137.50%
	Larceny	19	23	-17.39%	68	59	15.25%	226	316	-28.48%
	Vehicle Theft	2	1	100.00%	4	3	33.33%	16	22	-27.27%
	Arson	0	0		0	0		2	0	
<b>Property Total:</b>		26	25	4.00%	79	69	14.49%	269	351	-23.36%
<b>Preliminary Part 1 Crime Totals:</b>		31	30	3.33%	91	80	13.75%	316	414	-23.67%
<b>Current 7 Day Period:</b>		4/7/2019 - 4/13/2019			<b>Prior 7 Day Period:</b>		3/31/2019 - 4/6/2019			
<b>Current 28 Day Period:</b>		3/17/2019 - 4/13/2019			<b>Prior 28 Day Period:</b>		2/17/2019 - 3/16/2019			
<b>Current YTD Day Period:</b>		1/1/2019 - 4/13/2019			<b>Prior YTD Period:</b>		1/1/2018 - 4/13/2018			

Prepared by SPD Crime Analysis Office - Monday, April 15, 2019

**NOTE:** SPD moved from UCR to the NIBRS reporting standard on 10/4/16 following the transition to a new RMS System. [Numbers on CompStat reports prior to this date should not be used as a comparison to those on this report.](#) Additional info on these reporting standards can be found on the FBI website: <https://ucr.fbi.gov/nibrs-overview>

This chart represents Preliminary counts of selected crime categories from Police Case Reports. Full statistical analysis to determine the confidence level of this data has not been performed. The % change columns on the preliminary counts differ from the percentage change on the NIBRS crime report, sometimes significantly. The CompStat report is designed for operational use and includes only selected NIBRS categories and coding less complex than full NIBRS rules. Official statistics for these and other NIBRS categories can be found on WASPC & FBI websites once available.

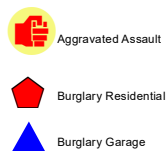





**City of Spokane**  
**Downtown District (P8)**  
**Selected**  
**Crime Types**  
**2019-04-07 to 2019-04-13**  
 Prepared By:  
 Crime Analysis Unit  
 Spokane Police Department

#### Legend

##### NIBRS Events



Cases Represent LERMS Crime Codes  
 Points may indicate multiple events  
 Note: Veh Prowl is only Larceny category displayed



For Additional Information on Incidents  
 pertaining to an Area, Trend, or Pattern  
 Contact Information Analysis

0 0.2 Miles



**THIS IS NOT A LEGAL DOCUMENT:**  
 The information shown on this map is compiled  
 from various sources and is subject to constant  
 revision. Information shown on this map should  
 not be used to determine the location of facilities  
 in relationship to property lines, section lines,  
 streets, etc.



Sunday - Saturday

SW - Downtown District (P8)

4/7/2019 TO 4/13/2019



<u>A/C</u>	<u>Offense Statute</u>	<u>Address</u>	<u>Reported Date</u>	<u>Dist</u>
C	ASSAULT 4D WEAPON	N MONROE ST / W MAIN AVE	4/7/2019	P8
C	RAPE 2D		4/12/2019	P8
C	THEFT 3D FROM MOTOR VEHICLE	S MCCLELLAN ST / W PACIFIC AVE	4/7/2019	P8
A	THEFT 3D FROM MOTOR VEHICLE	S MADISON ST / W 1ST AVE	4/7/2019	P8
C	THEFT 3D FROM MOTOR VEHICLE	W 1ST AVE / S STEVENS ST	4/8/2019	P8

**SPD8RS**

C	ASSAULT 2D	200 W SPRAGUE AVE	4/7/2019	P8
C	ASSAULT 2D	300 W SPOKANE FALLS BLVD	4/8/2019	P8
C	ASSAULT 2D	700 W RIVERSIDE AVE	4/13/2019	P8
C	BURGLARY 2D COMMERCIAL	100 N WASHINGTON ST	4/10/2019	P8
C	BURGLARY 2D COMMERCIAL	1100 W SPRAGUE AVE	4/12/2019	P8
C	BURGLARY 2D COMMERCIAL	100 S POST ST	4/12/2019	P8
C	BURGLARY 2D COMMERCIAL	0 W PACIFIC AVE	4/13/2019	P8
A	RESIDENTIAL BURGLARY	200 W MAIN AVE	4/7/2019	P8
C	THEFT 2D FROM BUILDING	400 W SPRAGUE AVE	4/10/2019	P8
C	THEFT 2D FROM BUILDING	800 W MAIN AVE	4/12/2019	P8
C	THEFT 2D FROM BUILDING	100 S POST ST	4/12/2019	P8
C	THEFT 3D ALL OTHER	0 W PACIFIC AVE	4/7/2019	P8
C	THEFT 3D ALL OTHER	100 W PACIFIC AVE	4/9/2019	P8
C	THEFT 3D CITY ALL OTHER	400 W SPRAGUE AVE	4/11/2019	P8
C	THEFT 3D CITY FROM BUILDING	800 W 2ND AVE	4/10/2019	P8
C	THEFT 3D CITY SHOPLIFTING	0 N POST ST	4/8/2019	P8
C	THEFT 3D FROM BUILDING	1100 W SPRAGUE AVE	4/12/2019	P8
C	THEFT 3D FROM BUILDING	700 W RIVERSIDE AVE	4/13/2019	P8
C	THEFT 3D FROM MOTOR VEHICLE	200 W RIVERSIDE AVE	4/10/2019	P8
C	THEFT 3D FROM MOTOR VEHICLE	S BROWNE ST / W PACIFIC AVE	4/11/2019	P8
A	THEFT 3D FROM MOTOR VEHICLE	1200 W RIVERSIDE AVE	4/11/2019	P8
C	THEFT 3D SHOPLIFTING	0 W MAIN AVE	4/11/2019	P8
C	THEFT 3D SHOPLIFTING	700 W MAIN AVE	4/11/2019	P8
C	THEFT OF MOTOR VEHICLE	100 N HOWARD ST	4/10/2019	P8
C	THEFT OF MOTOR VEHICLE	0 W MAIN AVE	4/12/2019	P8
	THEFT-CITY (Shoplifting)	100 S JEFFERSON ST	4/8/2019	P8

POLICE SUMMARY - Ending: Saturday, April 13, 2019



## Other Jurisdiction or Unk District

### Preliminary IBR Counts

NIBRS Categories (Part 1 Selected)		7 Day Comparison			28 Day Comparison			YTD Comparison		
		Current	Prior	Percent	Current	Prior	Percent	Current	Prior	Percent
<b>Violent</b>	Criminal Homicide	0	0		0	0		0	0	
	Rape	1	0		1	1	0.00%	4	2	100.00%
	Robbery - Commercial	0	0		0	0		0	0	
	Robbery - Person	0	0		0	0		0	0	
	Aggravated Assault - Non DV	0	0		0	1	-100.00%	2	0	
	Aggravated Assault - DV	1	0		1	1	0.00%	2	0	
<b>Violent Total:</b>		2	0		2	3	-33.33%	8	2	300.00%
<b>Property</b>	Burglary - Residential	0	0		0	0		0	0	
	Burglary Garage	0	0		0	0		0	0	
	Burglary Commercial	0	0		0	1	-100.00%	1	0	
	Larceny	0	1	-100.00%	1	2	-50.00%	5	7	-28.57%
	Vehicle Theft	0	0		0	2	-100.00%	2	5	-60.00%
	Arson	0	0		0	0		0	0	
<b>Property Total:</b>		0	1	-100.00%	1	5	-80.00%	8	12	-33.33%
<b>Preliminary Part 1 Crime Totals:</b>		2	1	100.00%	3	8	-62.50%	16	14	14.29%
<b>Current 7 Day Period:</b>		4/7/2019 - 4/13/2019			<b>Prior 7 Day Period:</b>		3/31/2019 - 4/6/2019			
<b>Current 28 Day Period:</b>		3/17/2019 - 4/13/2019			<b>Prior 28 Day Period:</b>		2/17/2019 - 3/16/2019			
<b>Current YTD Day Period:</b>		1/1/2019 - 4/13/2019			<b>Prior YTD Period:</b>		1/1/2018 - 4/13/2018			

Prepared by SPD Crime Analysis Office - Monday, April 15, 2019

**NOTE:** SPD moved from UCR to the NIBRS reporting standard on 10/4/16 following the transition to a new RMS System. [Numbers on CompStat reports prior to this date should not be used as a comparison to those on this report.](#) Additional info on these reporting standards can be found on the FBI website: <https://ucr.fbi.gov/nibrs-overview>

This chart represents Preliminary counts of selected crime categories from Police Case Reports. Full statistical analysis to determine the confidence level of this data has not been performed. The % change columns on the preliminary counts differ from the percentage change on the NIBRS crime report, sometimes significantly. The CompStat report is designed for operational use and includes only selected NIBRS categories and coding less complex than full NIBRS rules. Official statistics for these and other NIBRS categories can be found on WASPC & FBI websites once available.

Sunday - Saturday

4/7/2019 TO 4/13/2019

Other Jurisdiction/Unk District



**A/C** **Offense Statute**

**Address**

**Reported Date**

**Dist**

**SV01**

C RAPE 2D

4/10/2019

P5

**SV03**

C ASSAULT OF A CHILD 2D

3000 S PINES RD

4/9/2019

Oth