

SPOKANE POLICE DEPARTMENT

PRELIMINARY CITYWIDE **IBR** CRIME REPORT



Preliminary IBR Counts

CHIEF OF POLICE

Craig Meidl

Period Ending: Saturday, March 23, 2019

NIBRS Categories (Part 1 Selected)		7 Day Comparison			28 Day Comparison			YTD Comparison		
		Current	Prior	Percent	Current	Prior	Percent	Current	Prior	Percent
Violent	Criminal Homicide	0	0		0	0		1	1	0.00%
	Rape	4	5	-20.00%	21	18	16.67%	64	60	6.67%
	Robbery - Commercial	0	1	-100.00%	4	7	-42.86%	17	18	-5.56%
	Robbery - Person	4	3	33.33%	20	9	122.22%	45	45	0.00%
	Aggravated Assault - Non DV	8	10	-20.00%	38	35	8.57%	121	137	-11.68%
	Aggravated Assault - DV	6	7	-14.29%	21	21	0.00%	75	86	-12.79%
Violent Total:		22	26	-15.38%	104	90	15.56%	323	347	-6.92%
Property	Burglary - Residential	11	10	10.00%	48	67	-28.36%	180	228	-21.05%
	Burglary Garage	9	9	0.00%	35	26	34.62%	109	96	13.54%
	Burglary Commercial	5	14	-64.29%	35	29	20.69%	88	75	17.33%
	Larceny	183	156	17.31%	649	662	-1.96%	2029	2640	-23.14%
	Vehicle Theft	30	19	57.89%	93	107	-13.08%	291	396	-26.52%
	Arson	0	0		3	2	50.00%	8	8	0.00%
Property Total:		238	208	14.42%	863	893	-3.36%	2705	3443	-21.43%
Preliminary Part 1 Crime Totals:		260	234	11.11%	967	983	-1.63%	3028	3790	-20.11%
Current 7 Day Period:		3/17/2019 - 3/23/2019			Prior 7 Day Period:		3/10/2019 - 3/16/2019			
Current 28 Day Period:		2/24/2019 - 3/23/2019			Prior 28 Day Period:		1/27/2019 - 2/23/2019			
Current YTD Day Period:		1/1/2019 - 3/23/2019			Prior YTD Period:		1/1/2018 - 3/23/2018			

Prepared by SPD Crime Analysis Office - Monday, March 25, 2019

NOTE: SPD moved from UCR to the NIBRS reporting standard on 10/4/16 following the transition to a new RMS System. [Numbers on CompStat reports prior to this date should not be used as a comparison to those on this report.](#) Additional info on these reporting standards can be found on the FBI website: <https://ucr.fbi.gov/nibrs-overview>

This chart represents Preliminary counts of selected crime categories from Police Case Reports. Full statistical analysis to determine the confidence level of this data has not been performed. The % change columns on the preliminary counts differ from the percentage change on the NIBRS crime report, sometimes significantly. The CompStat report is designed for operational use and includes only selected NIBRS categories and coding less complex than full NIBRS rules. Official statistics for these and other NIBRS categories can be found on WASPC & FBI websites once available.



SPOKANE POLICE DEPARTMENT



NORTH

Police Service Area

PSA Commander

Captain Mark Griffiths

Northwest District (P1)

Central District (P2)

Neva-Wood District (P3)

Northeast District (P4)



POLICE SUMMARY - Ending: Saturday, March 23, 2019

NORTH PRECINCT (P1, P2, P3, and P4)



Preliminary IBR Counts

NIBRS Categories (Part 1 Selected)		7 Day Comparison			28 Day Comparison			YTD Comparison		
		Current	Prior	Percent	Current	Prior	Percent	Current	Prior	Percent
Violent	Criminal Homicide	0	0		0	0		0	1	-100.00%
	Rape	1	4	-75.00%	10	11	-9.09%	40	35	14.29%
	Robbery - Commercial	0	1	-100.00%	3	7	-57.14%	15	13	15.38%
	Robbery - Person	1	1	0.00%	8	4	100.00%	20	28	-28.57%
	Aggravated Assault - Non DV	5	3	66.67%	16	25	-36.00%	65	78	-16.67%
	Aggravated Assault - DV	2	5	-60.00%	13	12	8.33%	42	54	-22.22%
Violent Total:		9	14	-35.71%	50	59	-15.25%	182	209	-12.92%
Property	Burglary - Residential	7	7	0.00%	33	39	-15.38%	108	136	-20.59%
	Burglary Garage	6	6	0.00%	23	16	43.75%	72	66	9.09%
	Burglary Commercial	1	6	-83.33%	15	13	15.38%	37	44	-15.91%
	Larceny	119	93	27.96%	413	422	-2.13%	1329	1779	-25.30%
	Vehicle Theft	21	11	90.91%	68	76	-10.53%	207	270	-23.33%
	Arson	0	0		1	0		3	6	-50.00%
Property Total:		154	123	25.20%	553	566	-2.30%	1756	2301	-23.69%
Preliminary Part 1 Crime Totals:		163	137	18.98%	603	625	-3.52%	1938	2510	-22.79%
Current 7 Day Period:		3/17/2019 - 3/23/2019			Prior 7 Day Period:		3/10/2019 - 3/16/2019			
Current 28 Day Period:		2/24/2019 - 3/23/2019			Prior 28 Day Period:		1/27/2019 - 2/23/2019			
Current YTD Day Period:		1/1/2019 - 3/23/2019			Prior YTD Period:		1/1/2018 - 3/23/2018			

Prepared by SPD Crime Analysis Office - Monday, March 25, 2019

NOTE: SPD moved from UCR to the NIBRS reporting standard on 10/4/16 following the transition to a new RMS System. [Numbers on CompStat reports prior to this date should not be used as a comparison to those on this report.](#) Additional info on these reporting standards can be found on the FBI website: <https://ucr.fbi.gov/nibrs-overview>

This chart represents Preliminary counts of selected crime categories from Police Case Reports. Full statistical analysis to determine the confidence level of this data has not been performed. The % change columns on the preliminary counts differ from the percentage change on the NIBRS crime report, sometimes significantly. The CompStat report is designed for operational use and includes only selected NIBRS categories and coding less complex than full NIBRS rules. Official statistics for these and other NIBRS categories can be found on WASPC & FBI websites once available.



POLICE SUMMARY - Ending: Saturday, March 23, 2019



NW - Northwest District (P1)

Preliminary IBR Counts

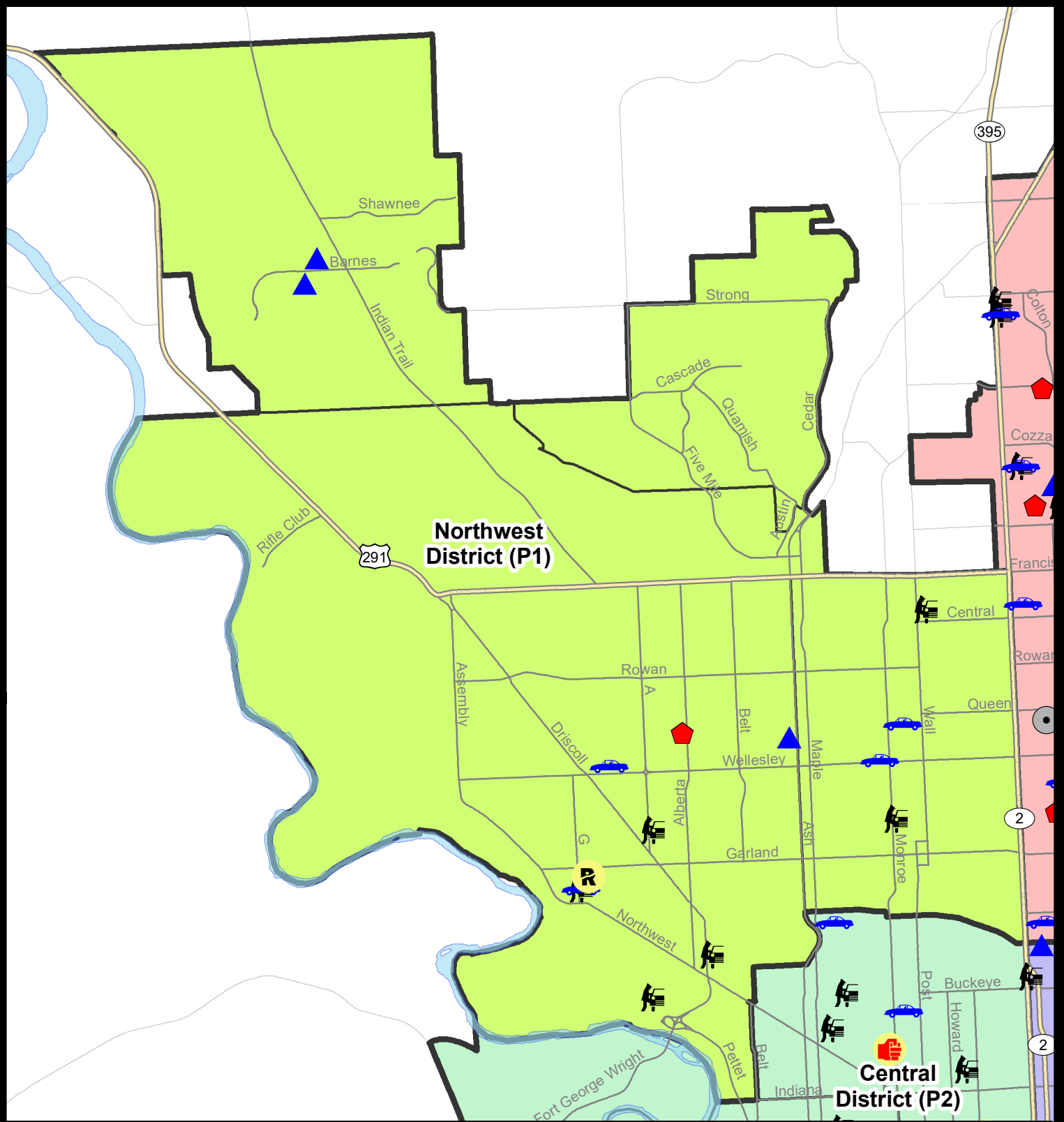
NIBRS Categories (Part 1 Selected)		7 Day Comparison			28 Day Comparison			YTD Comparison		
		Current	Prior	Percent	Current	Prior	Percent	Current	Prior	Percent
Violent	Criminal Homicide	0	0		0	0		0	0	
	Rape	1	0		3	3	0.00%	9	6	50.00%
	Robbery - Commercial	0	0		0	2	-100.00%	2	2	0.00%
	Robbery - Person	0	1	-100.00%	3	1	200.00%	4	3	33.33%
	Aggravated Assault - Non DV	0	0		2	3	-33.33%	7	12	-41.67%
	Aggravated Assault - DV	0	1	-100.00%	4	4	0.00%	14	7	100.00%
Violent Total:		1	2	-50.00%	12	13	-7.69%	36	30	20.00%
Property	Burglary - Residential	1	2	-50.00%	9	10	-10.00%	24	35	-31.43%
	Burglary Garage	3	1	200.00%	10	3	233.33%	21	15	40.00%
	Burglary Commercial	0	2	-100.00%	2	2	0.00%	5	9	-44.44%
	Larceny	28	10	180.00%	66	72	-8.33%	236	355	-33.52%
	Vehicle Theft	4	2	100.00%	7	11	-36.36%	29	42	-30.95%
	Arson	0	0		0	0		0	0	
Property Total:		36	17	111.76%	94	98	-4.08%	315	456	-30.92%
Preliminary Part 1 Crime Totals:		37	19	94.74%	106	111	-4.50%	351	486	-27.78%
Current 7 Day Period:		3/17/2019 - 3/23/2019			Prior 7 Day Period:		3/10/2019 - 3/16/2019			
Current 28 Day Period:		2/24/2019 - 3/23/2019			Prior 28 Day Period:		1/27/2019 - 2/23/2019			
Current YTD Day Period:		1/1/2019 - 3/23/2019			Prior YTD Period:		1/1/2018 - 3/23/2018			

Prepared by SPD Crime Analysis Office - Monday, March 25, 2019

NOTE: SPD moved from UCR to the NIBRS reporting standard on 10/4/16 following the transition to a new RMS System. [Numbers on CompStat reports prior to this date should not be used as a comparison to those on this report.](#) Additional info on these reporting standards can be found on the FBI website: <https://ucr.fbi.gov/nibrs-overview>

This chart represents Preliminary counts of selected crime categories from Police Case Reports. Full statistical analysis to determine the confidence level of this data has not been performed. The % change columns on the preliminary counts differ from the percentage change on the NIBRS crime report, sometimes significantly. The CompStat report is designed for operational use and includes only selected NIBRS categories and coding less complex than full NIBRS rules. Official statistics for these and other NIBRS categories can be found on WASPC & FBI websites once available.





City of Spokane
Northwest District (P1)
Selected
Crime Codes
2019-03-17 to 2019-03-23
 Prepared By:
 Crime Analysis Unit
 Spokane Police Department

Legend

NIBRS Events



Criminal Homicide



Rape



Robbery Commercial



Robbery Person



Aggravated Assault



Burglary Residential



Burglary Garage



Burglary Commercial



Vehicle Prowling



Vehicle Theft



Arson



Cases Represent LERMS Crime Codes
 Points may indicate multiple events
 Note: Veh Prowl is only Larceny displayed

For Additional Information on
 Incidents pertaining to an
 Area, Trend, or Pattern
 Contact Information Analysis

0 0.25 0.5 1 Miles



THIS IS NOT A LEGAL DOCUMENT:
 The information shown on this map is compiled
 from various sources and is subject to constant
 revision. Information shown on this map should
 not be used to determine the location of facilities
 in relationship to property lines, section lines,
 streets, etc.

Sunday - Saturday

NW - Northwest District (P1)

3/17/2019 TO 3/23/2019



<u>A/C</u>	<u>Offense Statute</u>	<u>Address</u>	<u>Reported Date</u>	<u>Dist</u>
<u>SPA1BS</u>				
C	THEFT 1D FROM BUILDING	2400 W HOLYOKE AVE	3/20/2019	P1
C	THEFT 3D CITY SHOPLIFTING	1700 W FRANCIS AVE	3/23/2019	P1
<u>SPA1FM</u>				
C	THEFT 3D ALL OTHER	2700 W ASHLEY CIR	3/19/2019	P1
<u>SPA1IT</u>				
C	BURGLARY 2D GARAGE	5400 W BARNES RD	3/18/2019	P1
C	BURGLARY 2D GARAGE	8900 N PAMELA ST	3/20/2019	P1
<u>SPA1NH</u>				
C	THEFT 2D FROM BUILDING	800 W CORA AVE	3/18/2019	P1
C	THEFT 3D ALL OTHER	5000 N HAWTHORNE ST	3/20/2019	P1
C	THEFT 3D ALL OTHER	4700 N MONROE ST	3/20/2019	P2
C	THEFT 3D FROM BUILDING	4700 N DIVISION ST	3/22/2019	P1
C	THEFT 3D FROM MOTOR VEHICLE	5900 N HOWARD ST	3/21/2019	P1
A	THEFT 3D FROM MOTOR VEHICLE	4100 N MONROE ST	3/23/2019	P1
C	THEFT 3D SHOPLIFTING	4700 N DIVISION ST	3/21/2019	P1
C	THEFT 3D SHOPLIFTING	3600 N DIVISION ST	3/23/2019	P1
C	THEFT 3D VEHICLE PARTS AND ACCESSORIES	6200 N STEVENS ST	3/20/2019	P1
C	THEFT OF MOTOR VEHICLE	4700 N MADISON ST	3/21/2019	P2
C	THEFT OF MOTOR VEHICLE	5000 N LINCOLN ST	3/22/2019	P3
<u>SPA1NW</u>				
C	BURGLARY 2D GARAGE	4900 N OAK ST	3/21/2019	P1
C	MAIL THEFT	2700 W WELLESLEY AVE	3/20/2019	P1
C	MAIL THEFT	5500 N D ST	3/21/2019	P1
C	RAPE OF A CHILD 1D		3/21/2019	P1
C	RESIDENTIAL BURGLARY	2600 W OLYMPIC AVE	3/22/2019	P1
C	THEFT 2D ALL OTHER	6000 N HARTLEY ST	3/22/2019	P1
C	THEFT 2D FROM BUILDING	1700 W WABASH AVE	3/17/2019	P1
C	THEFT 2D FROM BUILDING	2100 W WELLESLEY AVE	3/18/2019	P1
C	THEFT 2D FROM BUILDING	2300 W WELLESLEY AVE	3/23/2019	P1
C	THEFT 2D FROM MOTOR VEHICLE	2400 W EUCLID AVE	3/21/2019	P1
C	THEFT 2D FROM MOTOR VEHICLE	2900 W RIVERVIEW DR	3/22/2019	P1
C	THEFT 3D ALL OTHER	2300 W WELLESLEY AVE	3/19/2019	P1
C	THEFT 3D CITY ALL OTHER	5500 N D ST	3/21/2019	P1
C	THEFT 3D FROM BUILDING	3400 W KIERNAN AVE	3/20/2019	P1
A	THEFT 3D FROM MOTOR VEHICLE	2800 W ROCKWELL AVE	3/18/2019	P1
C	THEFT 3D FROM MOTOR VEHICLE	3400 W KIERNAN AVE	3/20/2019	P1
C	THEFT 3D SHOPLIFTING	2300 W WELLESLEY AVE	3/21/2019	P1

For protection of victim privacy, the entire address on sexual assault crimes has been redacted.

A/C	Offense Statute	Address	Reported Date	Dist
C	THEFT 3D VEHICLE PARTS AND ACCESSORIES	2300 W FAIRVIEW AVE	3/17/2019	P1
C	THEFT OF MOTOR VEHICLE	3400 W KIERNAN AVE	3/20/2019	P1
C	THEFT OF MOTOR VEHICLE	3100 W CIRCLE PL	3/21/2019	P1
	THEFT-CITY (Shoplifting)	6000 N HARTLEY ST	3/19/2019	P1

POLICE SUMMARY - Ending: Saturday, March 23, 2019



NW - North Central District (P2)

Preliminary IBR Counts

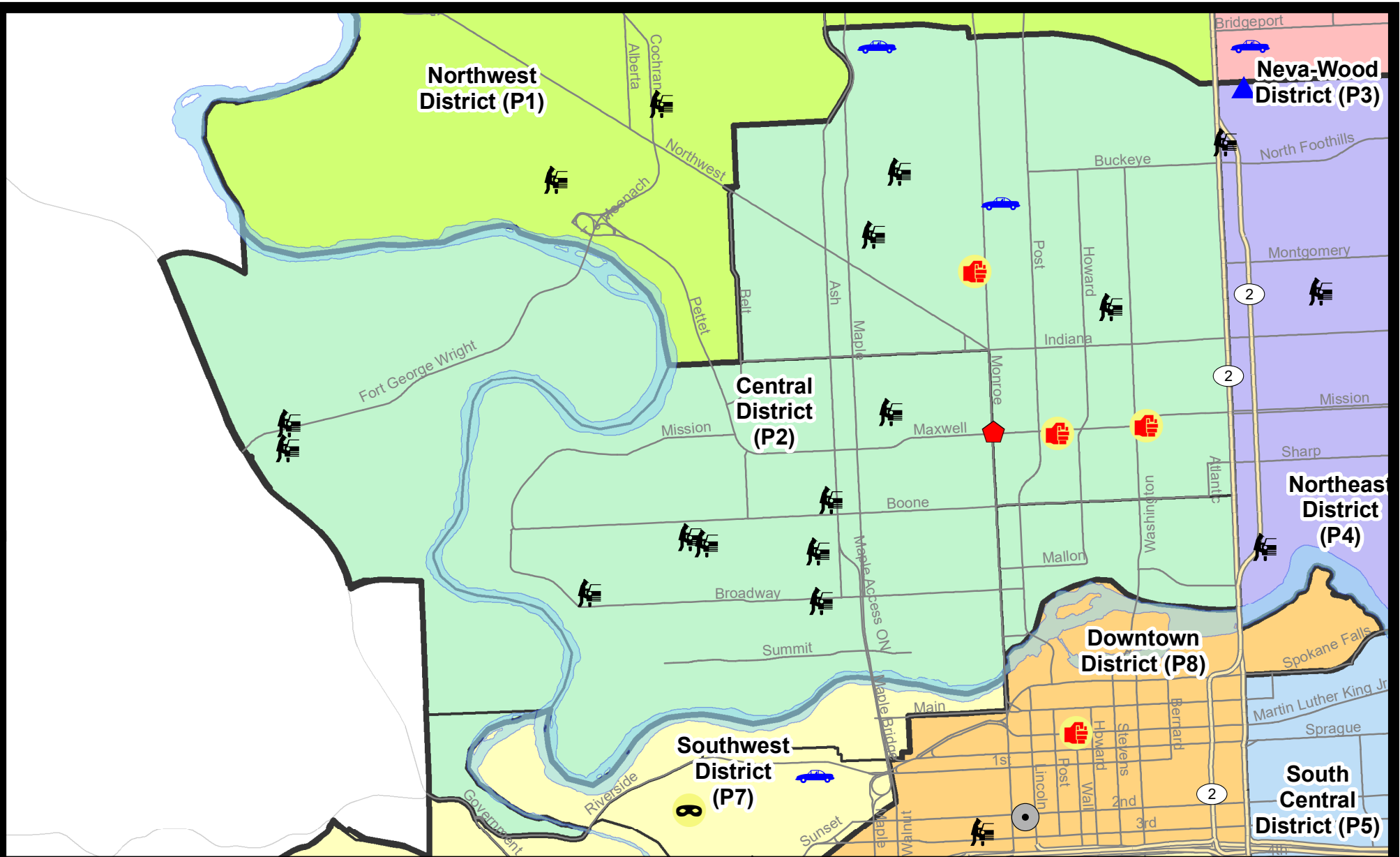
NIBRS Categories (Part 1 Selected)		7 Day Comparison			28 Day Comparison			YTD Comparison		
		Current	Prior	Percent	Current	Prior	Percent	Current	Prior	Percent
Violent	Criminal Homicide	0	0		0	0		0	0	
	Rape	0	4	-100.00%	5	3	66.67%	13	3	333.33%
	Robbery - Commercial	0	0		1	1	0.00%	3	3	0.00%
	Robbery - Person	0	0		1	1	0.00%	6	11	-45.45%
	Aggravated Assault - Non DV	2	1	100.00%	6	7	-14.29%	21	17	23.53%
	Aggravated Assault - DV	1	0		2	3	-33.33%	10	13	-23.08%
Violent Total:		3	5	-40.00%	15	15	0.00%	53	47	12.77%
Property	Burglary - Residential	1	0		8	9	-11.11%	27	29	-6.90%
	Burglary Garage	0	1	-100.00%	2	4	-50.00%	15	15	0.00%
	Burglary Commercial	0	1	-100.00%	2	3	-33.33%	9	10	-10.00%
	Larceny	29	24	20.83%	94	89	5.62%	278	291	-4.47%
	Vehicle Theft	2	1	100.00%	12	11	9.09%	41	62	-33.87%
	Arson	0	0		0	0		1	0	
Property Total:		32	27	18.52%	118	116	1.72%	371	407	-8.85%
Preliminary Part 1 Crime Totals:		35	32	9.38%	133	131	1.53%	424	454	-6.61%
Current 7 Day Period:		3/17/2019 - 3/23/2019			Prior 7 Day Period:		3/10/2019 - 3/16/2019			
Current 28 Day Period:		2/24/2019 - 3/23/2019			Prior 28 Day Period:		1/27/2019 - 2/23/2019			
Current YTD Day Period:		1/1/2019 - 3/23/2019			Prior YTD Period:		1/1/2018 - 3/23/2018			

Prepared by SPD Crime Analysis Office - Monday, March 25, 2019

NOTE: SPD moved from UCR to the NIBRS reporting standard on 10/4/16 following the transition to a new RMS System. [Numbers on CompStat reports prior to this date should not be used as a comparison to those on this report.](#) Additional info on these reporting standards can be found on the FBI website: <https://ucr.fbi.gov/nibrs-overview>

This chart represents Preliminary counts of selected crime categories from Police Case Reports. Full statistical analysis to determine the confidence level of this data has not been performed. The % change columns on the preliminary counts differ from the percentage change on the NIBRS crime report, sometimes significantly. The CompStat report is designed for operational use and includes only selected NIBRS categories and coding less complex than full NIBRS rules. Official statistics for these and other NIBRS categories can be found on WASPC & FBI websites once available.

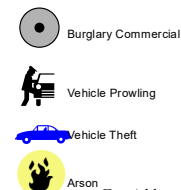
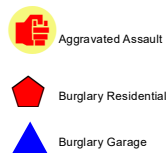





City of Spokane
Central District (P2)
Selected
Crime Types
2019-03-17 to 2019-03-23
 Prepared By:
 Crime Analysis Unit
 Spokane Police Department

Legend

NIBRS Events



Cases Represent LERMS Crime Codes
 Points may indicate multiple events
 Note: Veh Prowl is only Larceny category displayed

For Additional Information on Incidents
 pertaining to an Area, Trend, or Pattern
 Contact Information Analysis



0 0.2 0.4 0.6 Miles



THIS IS NOT A LEGAL DOCUMENT:
 The information shown on this map is compiled
 from various sources and is subject to constant
 revision. Information shown on this map should
 not be used to determine the location of facilities
 in relationship to property lines, section lines,
 streets, etc.



Sunday - Saturday

NW - Central District (P2)

3/17/2019 TO 3/23/2019



<u>A/C</u>	<u>Offense Statute</u>	<u>Address</u>	<u>Reported Date</u>	<u>Dist</u>
<u>SPA2EG</u>				
C	ASSAULT 1D	700 W MAXWELL AVE	3/20/2019	P1
C	ASSAULT 2D	300 W MISSION AVE	3/17/2019	P2
C	ASSAULT 2D	1000 W MONTGOMERY AVE	3/18/2019	P1
C	RESIDENTIAL BURGLARY	1500 N MONROE ST	3/21/2019	P1
C	RETAIL THEFT WITH SPECIAL CIRCUMSTANCES 3D	1600 W NORTHWEST BLVD	3/23/2019	P1
C	THEFT 3D FROM BUILDING	1600 N HOWARD ST	3/19/2019	P2
C	THEFT 3D FROM MOTOR VEHICLE	1300 W GRACE AVE	3/17/2019	P2
C	THEFT 3D FROM MOTOR VEHICLE	1400 W JACKSON AVE	3/20/2019	P2
C	THEFT 3D FROM MOTOR VEHICLE	400 W KNOX AVE	3/23/2019	P2
C	THEFT 3D SHOPLIFTING	1700 W NORTHWEST BLVD	3/17/2019	P2
C	THEFT 3D SHOPLIFTING	1700 W NORTHWEST BLVD	3/18/2019	P2
C	THEFT 3D SHOPLIFTING	900 W INDIANA AVE	3/19/2019	P2
C	THEFT 3D VEHICLE PARTS AND ACCESSORIES	1300 W GRACE AVE	3/17/2019	P2
C	THEFT 3D VEHICLE PARTS AND ACCESSORIES	2400 N DIVISION ST	3/22/2019	P2
C	THEFT 3D VEHICLE PARTS AND ACCESSORIES	900 W YORK AVE	3/23/2019	P2
C	THEFT OF MOTOR VEHICLE	1400 W CORA CT	3/23/2019	P1
C	THEFT OF MOTOR VEHICLE	900 W YORK AVE	3/23/2019	P2
<u>SPA2WC</u>				
C	MAIL THEFT	2200 W MAXWELL AVE	3/22/2019	P2
C	RETAIL THEFT WITH SPECIAL CIRCUMSTANCES 3D	1000 W SUMMIT PKWY	3/21/2019	P2
C	THEFT 2D FROM BUILDING	1800 W SHARP AVE	3/21/2019	P2
C	THEFT 2D FROM MOTOR VEHICLE	2800 W MALLON AVE	3/17/2019	P2
C	THEFT 3D CITY SHOPLIFTING	1000 W SUMMIT PKWY	3/19/2019	P1
C	THEFT 3D CITY SHOPLIFTING	1000 W SUMMIT PKWY	3/22/2019	P2
C	THEFT 3D FROM BUILDING	1700 W MALLON AVE	3/21/2019	P2
C	THEFT 3D FROM MOTOR VEHICLE	2300 W GARDNER AVE	3/17/2019	P2
C	THEFT 3D FROM MOTOR VEHICLE	1200 N ASH ST	3/18/2019	P2
C	THEFT 3D FROM MOTOR VEHICLE	2200 W GARDNER AVE	3/19/2019	P2
C	THEFT 3D FROM MOTOR VEHICLE	1800 W BROADWAY AVE	3/21/2019	P2
C	THEFT 3D FROM MOTOR VEHICLE	1700 W DEAN AVE	3/23/2019	P2
C	THEFT 3D VEHICLE PARTS AND ACCESSORIES	900 N MONROE ST	3/20/2019	P2
C	THEFT 3D VEHICLE PARTS AND ACCESSORIES	1400 W SPOFFORD AVE	3/23/2019	P2
C	THEFT OF A FIREARM FROM MOTOR VEHICLE	1400 W SPOFFORD AVE	3/23/2019	P2
<u>SPA2WH</u>				
C	THEFT 2D FROM MOTOR VEHICLE	4100 W FORT GEORGE WRIGHT DR	3/17/2019	P2
C	THEFT 3D FROM BUILDING	3400 W FORT GEORGE WRIGHT DR	3/19/2019	P2
C	THEFT 3D FROM MOTOR VEHICLE	1600 N RIVER RIDGE BLVD	3/17/2019	P2

POLICE SUMMARY - Ending: Saturday, March 23, 2019



NE - Neva-Wood District (P3)

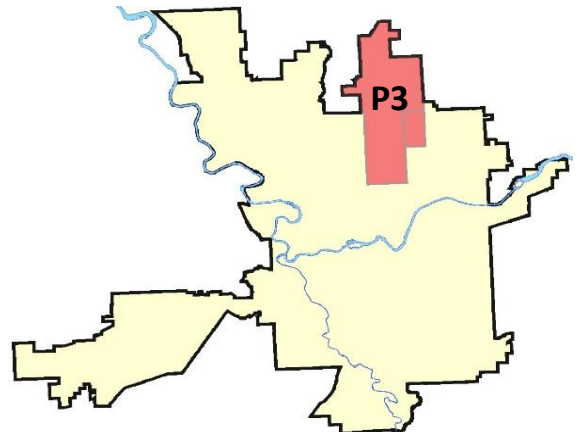
Preliminary IBR Counts

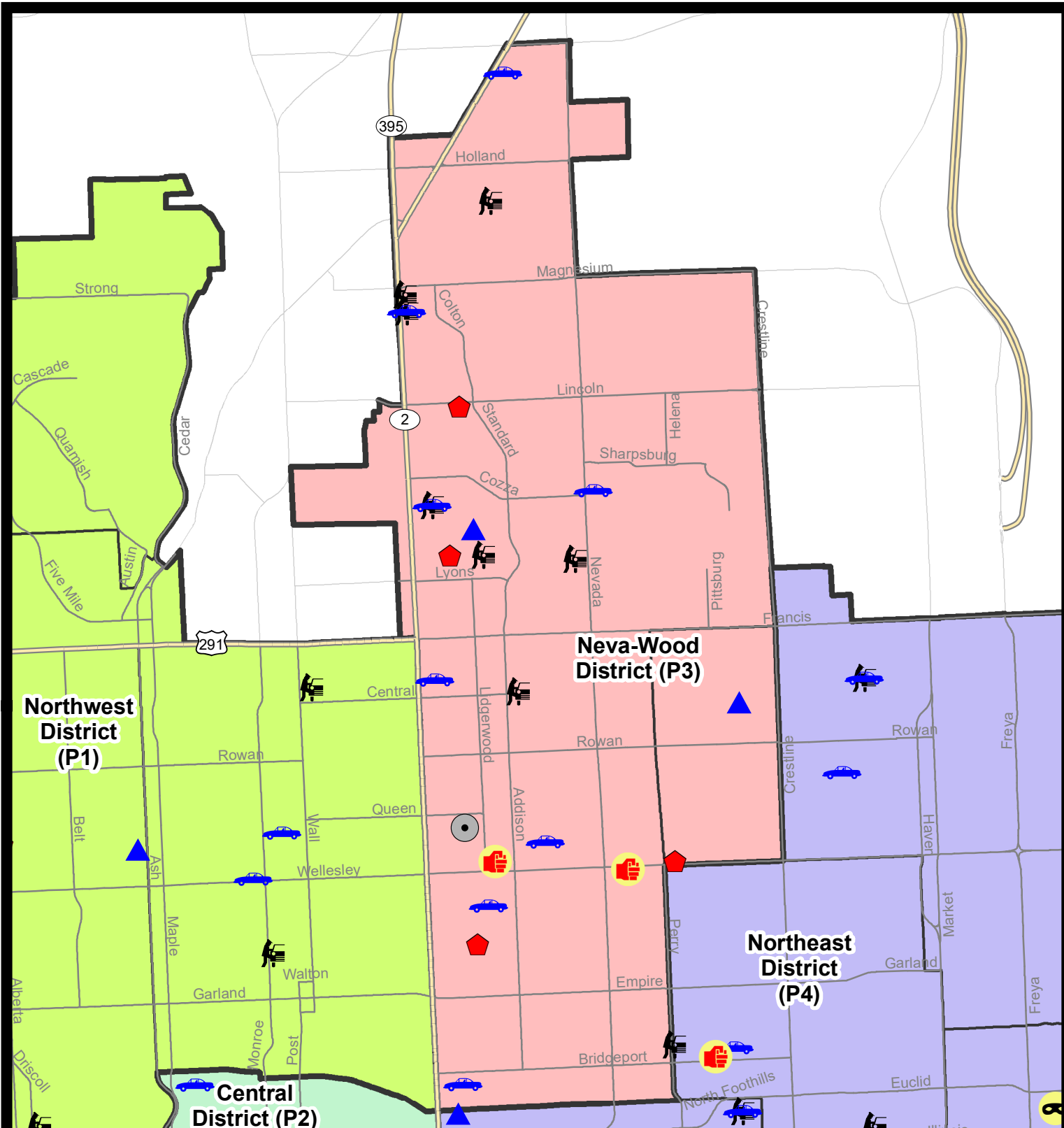
NIBRS Categories (Part 1 Selected)		7 Day Comparison			28 Day Comparison			YTD Comparison		
		Current	Prior	Percent	Current	Prior	Percent	Current	Prior	Percent
Violent	Criminal Homicide	0	0		0	0		0	1	-100.00%
	Rape	0	0		1	2	-50.00%	10	12	-16.67%
	Robbery - Commercial	0	1	-100.00%	1	2	-50.00%	7	5	40.00%
	Robbery - Person	0	0		3	2	50.00%	8	8	0.00%
	Aggravated Assault - Non DV	3	1	200.00%	4	9	-55.56%	20	29	-31.03%
	Aggravated Assault - DV	0	3	-100.00%	3	3	0.00%	11	14	-21.43%
Violent Total:		3	5	-40.00%	12	18	-33.33%	56	69	-18.84%
Property	Burglary - Residential	4	2	100.00%	10	6	66.67%	28	36	-22.22%
	Burglary Garage	2	3	-33.33%	8	7	14.29%	28	24	16.67%
	Burglary Commercial	1	2	-50.00%	7	2	250.00%	12	10	20.00%
	Larceny	32	35	-8.57%	160	154	3.90%	500	775	-35.48%
	Vehicle Theft	8	2	300.00%	29	30	-3.33%	78	92	-15.22%
	Arson	0	0		0	0		1	3	-66.67%
Property Total:		47	44	6.82%	214	199	7.54%	647	940	-31.17%
Preliminary Part 1 Crime Totals:		50	49	2.04%	226	217	4.15%	703	1009	-30.33%
Current 7 Day Period:		3/17/2019 - 3/23/2019			Prior 7 Day Period:		3/10/2019 - 3/16/2019			
Current 28 Day Period:		2/24/2019 - 3/23/2019			Prior 28 Day Period:		1/27/2019 - 2/23/2019			
Current YTD Day Period:		1/1/2019 - 3/23/2019			Prior YTD Period:		1/1/2018 - 3/23/2018			

Prepared by SPD Crime Analysis Office - Monday, March 25, 2019

NOTE: SPD moved from UCR to the NIBRS reporting standard on 10/4/16 following the transition to a new RMS System. [Numbers on CompStat reports prior to this date should not be used as a comparison to those on this report.](#) Additional info on these reporting standards can be found on the FBI website: <https://ucr.fbi.gov/nibrs-overview>

This chart represents Preliminary counts of selected crime categories from Police Case Reports. Full statistical analysis to determine the confidence level of this data has not been performed. The % change columns on the preliminary counts differ from the percentage change on the NIBRS crime report, sometimes significantly. The CompStat report is designed for operational use and includes only selected NIBRS categories and coding less complex than full NIBRS rules. Official statistics for these and other NIBRS categories can be found on WASPC & FBI websites once available.





City of Spokane
Neva-Wood District (P3)
Selected Crime Codes
2019-03-17 to 2019-03-23
 Prepared By:
 Crime Analysis Unit
 Spokane Police Department

Legend

NIBRS Events



Criminal Homicide



Rape



Robbery Commercial



Robbery Person



Aggravated Assault



Burglary Residential



Burglary Garage



Burglary Commercial



Vehicle Prowling



Vehicle Theft



Arson



Cases Represent LERMS Crime Codes
 Points may indicate multiple events
 Note: Veh Prowl is only Larceny displayed

For Additional Information on
 Incidents pertaining to an
 Area, Trend, or Pattern
 Contact Information Analysis

0 0.2 0.4 0.8 Miles



THIS IS NOT A LEGAL DOCUMENT:
 The information shown on this map is compiled
 from various sources and is subject to constant
 revision. Information shown on this map should
 not be used to determine the location of facilities
 in relationship to property lines, section lines,
 streets, etc.

Sunday - Saturday

NE - Neva-Wood District (P3)

3/17/2019 TO 3/23/2019



<u>A/C</u>	<u>Offense Statute</u>	<u>Address</u>	<u>Reported Date</u>	<u>Dist</u>
SPB3NL				
C	ASSAULT 2D	1100 E WELLESLEY AVE	3/17/2019	P4
C	BURGLARY 1D GARAGE	7000 N COLTON ST	3/18/2019	P3
C	BURGLARY 2D COMMERCIAL	4700 N DIVISION ST	3/18/2019	P4
C	HARASSMENT FELONY WEAPON INVOLVED	1100 E WELLESLEY AVE	3/17/2019	P4
C	HARASSMENT WEAPON INVOLVED	300 E BROAD AVE	3/19/2019	P1
C	RESIDENTIAL BURGLARY	200 E WEDGEWOOD AVE	3/17/2019	P2
C	RESIDENTIAL BURGLARY	200 E LINCOLN RD	3/17/2019	P4
C	RESIDENTIAL BURGLARY	200 E ROCKWELL AVE	3/18/2019	P3
C	RETAIL THEFT WITH SPECIAL CIRCUMSTANCES 3D	4700 N DIVISION ST	3/18/2019	P4
C	THEFT 1D FROM BUILDING	4700 N DIVISION ST	3/18/2019	P3
C	THEFT 2D FROM BUILDING	9500 N DIVISION ST	3/18/2019	P3
C	THEFT 2D FROM BUILDING	600 E HOLLAND AVE	3/18/2019	P3
C	THEFT 2D FROM BUILDING	7400 N NEVADA ST	3/22/2019	P3
C	THEFT 2D FROM BUILDING	3400 N DIVISION ST	3/23/2019	P3
C	THEFT 2D FROM MOTOR VEHICLE	9200 N COLTON ST	3/17/2019	P3
C	THEFT 2D FROM MOTOR VEHICLE	500 E CENTRAL AVE	3/20/2019	P3
C	THEFT 2D SHOPLIFTING	4700 N DIVISION ST	3/17/2019	P3
C	THEFT 2D SHOPLIFTING	9700 N NEWPORT HWY	3/18/2019	P3
C	THEFT 2D VEHICLE PARTS AND ACCESSORIES	0 E MAYFAIR CT	3/18/2019	P2
C	THEFT 3D ALL OTHER	4700 N DIVISION ST	3/18/2019	P3
C	THEFT 3D ALL OTHER	400 E WABASH AVE	3/21/2019	P3
C	THEFT 3D CITY SHOPLIFTING	9700 N NEWPORT HWY	3/21/2019	P2
C	THEFT 3D CITY SHOPLIFTING	9200 N COLTON ST	3/23/2019	P4
C	THEFT 3D FROM BUILDING	9500 N NEWPORT HWY	3/17/2019	P3
C	THEFT 3D FROM BUILDING	9600 N NEWPORT HWY	3/19/2019	P3
C	THEFT 3D FROM BUILDING	300 E FRANCIS AVE	3/21/2019	P3
C	THEFT 3D FROM BUILDING	4700 N DIVISION ST	3/23/2019	P3
C	THEFT 3D FROM MOTOR VEHICLE	0 E MAYFAIR CT	3/18/2019	P2
C	THEFT 3D FROM MOTOR VEHICLE	0 E WEILE AVE	3/20/2019	P3
C	THEFT 3D FROM MOTOR VEHICLE	900 E BEACON AVE	3/20/2019	P3
C	THEFT 3D FROM MOTOR VEHICLE	0 E PINE RIDGE CT	3/22/2019	P3
A	THEFT 3D FROM MOTOR VEHICLE	300 E WEDGEWOOD AVE	3/23/2019	P3
C	THEFT 3D SHOPLIFTING	4700 N DIVISION ST	3/17/2019	P3
C	THEFT 3D SHOPLIFTING	4700 N DIVISION ST	3/17/2019	P3
C	THEFT 3D SHOPLIFTING	9700 N NEWPORT HWY	3/18/2019	P3
C	THEFT 3D SHOPLIFTING	4700 N DIVISION ST	3/18/2019	P3
C	THEFT 3D SHOPLIFTING	4700 N DIVISION ST	3/18/2019	P3
C	THEFT 3D SHOPLIFTING	6500 N NEVADA ST	3/19/2019	P3

For protection of victim privacy, the entire address on sexual assault crimes has been redacted.

A/C	Offense Statute	Address	Reported Date	Dist
C	THEFT 3D SHOPLIFTING	5600 N DIVISION ST	3/20/2019	P3
C	THEFT 3D SHOPLIFTING	4700 N DIVISION ST	3/21/2019	P3
C	THEFT OF MOTOR VEHICLE	N MAYFAIR ST / E LIBERTY AVE	3/18/2019	P4
C	THEFT OF MOTOR VEHICLE	0 E MAYFAIR CT	3/18/2019	P2
C	THEFT OF MOTOR VEHICLE	6000 N RUBY ST	3/18/2019	P2
C	THEFT OF MOTOR VEHICLE	600 E WABASH AVE	3/18/2019	P3
C	THEFT OF MOTOR VEHICLE	0 E WEILE AVE	3/18/2019	P2
C	THEFT OF MOTOR VEHICLE	300 E HEROY AVE	3/19/2019	P3
C	THEFT OF MOTOR VEHICLE	1000 E COZZA DR	3/21/2019	P4
C	THEFT OF MOTOR VEHICLE	9900 N NEWPORT HWY	3/23/2019	P4

SPB3WH

A	BURGLARY 2D GARAGE	1800 E COLUMBIA AVE	3/20/2019	P3
C	RESIDENTIAL BURGLARY	1400 E WELLESLEY AVE	3/18/2019	P1

POLICE SUMMARY - Ending: Saturday, March 23, 2019



NE - Northeast District (P4)

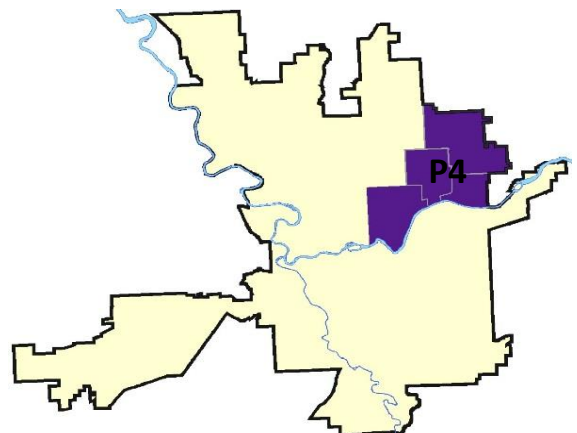
Preliminary IBR Counts

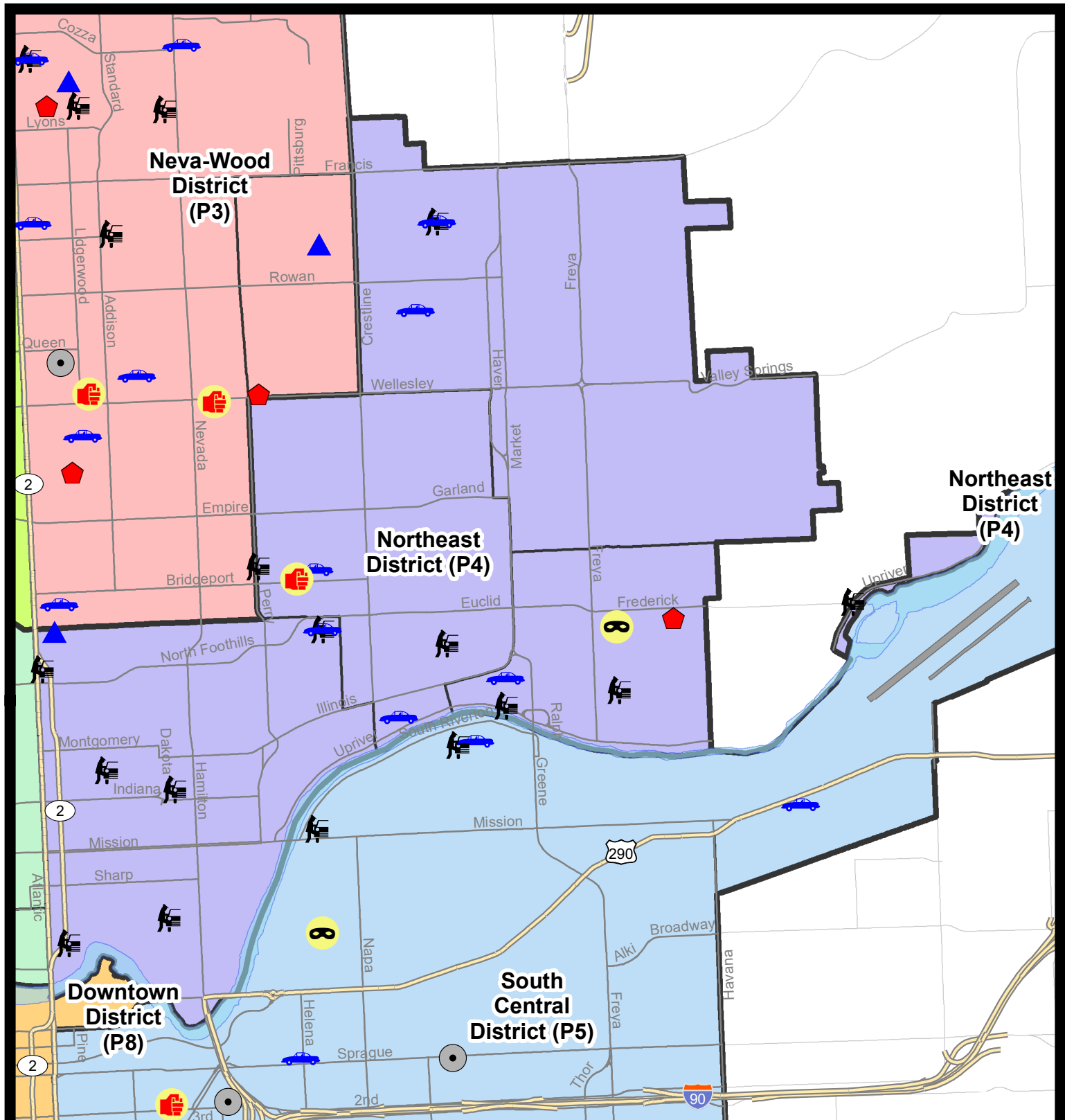
NIBRS Categories (Part 1 Selected)		7 Day Comparison			28 Day Comparison			YTD Comparison		
		Current	Prior	Percent	Current	Prior	Percent	Current	Prior	Percent
Violent	Criminal Homicide	0	0		0	0		0	0	
	Rape	0	0		1	3	-66.67%	8	14	-42.86%
	Robbery - Commercial	0	0		1	2	-50.00%	3	3	0.00%
	Robbery - Person	1	0		1	0		2	6	-66.67%
	Aggravated Assault - Non DV	0	1	-100.00%	4	6	-33.33%	17	20	-15.00%
	Aggravated Assault - DV	1	1	0.00%	4	2	100.00%	7	20	-65.00%
Violent Total:		2	2	0.00%	11	13	-15.38%	37	63	-41.27%
Property	Burglary - Residential	1	3	-66.67%	6	14	-57.14%	29	36	-19.44%
	Burglary Garage	1	1	0.00%	3	2	50.00%	8	12	-33.33%
	Burglary Commercial	0	1	-100.00%	4	6	-33.33%	11	15	-26.67%
	Larceny	30	24	25.00%	93	107	-13.08%	315	358	-12.01%
	Vehicle Theft	7	6	16.67%	20	24	-16.67%	59	74	-20.27%
	Arson	0	0		1	0		1	3	-66.67%
Property Total:		39	35	11.43%	127	153	-16.99%	423	498	-15.06%
Preliminary Part 1 Crime Totals:		41	37	10.81%	138	166	-16.87%	460	561	-18.00%
Current 7 Day Period:		3/17/2019 - 3/23/2019			Prior 7 Day Period:		3/10/2019 - 3/16/2019			
Current 28 Day Period:		2/24/2019 - 3/23/2019			Prior 28 Day Period:		1/27/2019 - 2/23/2019			
Current YTD Day Period:		1/1/2019 - 3/23/2019			Prior YTD Period:		1/1/2018 - 3/23/2018			

Prepared by SPD Crime Analysis Office - Monday, March 25, 2019

NOTE: SPD moved from UCR to the NIBRS reporting standard on 10/4/16 following the transition to a new RMS System. [Numbers on CompStat reports prior to this date should not be used as a comparison to those on this report.](#) Additional info on these reporting standards can be found on the FBI website: <https://ucr.fbi.gov/nibrs-overview>

This chart represents Preliminary counts of selected crime categories from Police Case Reports. Full statistical analysis to determine the confidence level of this data has not been performed. The % change columns on the preliminary counts differ from the percentage change on the NIBRS crime report, sometimes significantly. The CompStat report is designed for operational use and includes only selected NIBRS categories and coding less complex than full NIBRS rules. Official statistics for these and other NIBRS categories can be found on WASPC & FBI websites once available.





City of Spokane

Northeast District (P4)

Selected Crime Codes

2019-03-17 to 2019-03-23

Prepared By:
Crime Analysis Unit
Spokane Police Department

Legend

NIBRS Events



Criminal Homicide



Rape



Robbery Commercial



Robbery Person



Aggravated Assault



Burglary Residential



Burglary Garage



Burglary Commercial



Vehicle Prowling



Vehicle Theft



Arson



Cases Represent LERMS Crime Codes
Points may indicate multiple events
Note: Veh Prowl is only Larceny displayed

For Additional Information on
Incidents pertaining to an
Area, Trend, or Pattern
Contact Information Analysis

0 0.2 0.4 0.8 Miles



THIS IS NOT A LEGAL DOCUMENT:
The information shown on this map is compiled
from various sources and is subject to constant
revision. Information shown on this map should
not be used to determine the location of facilities
in relationship to property lines, section lines,
streets, etc.

Sunday - Saturday

NE - Northeast District (P4)

3/17/2019 TO 3/23/2019



<u>A/C</u>	<u>Offense Statute</u>	<u>Address</u>	<u>Reported Date</u>	<u>Dist</u>
C	THEFT OF MOTOR VEHICLE	E 30TH AVE / S FREYA ST	3/21/2019	P4
<u>SPB4BE</u>				
C	ASSAULT 2D	1600 E BRIDGEPORT AVE	3/17/2019	P4
C	THEFT 2D ALL OTHER	3900 N MARKET ST	3/22/2019	P4
C	THEFT 2D FROM BUILDING	3900 N MARKET ST	3/18/2019	P4
C	THEFT 3D FROM MOTOR VEHICLE	1400 E COURTLAND AVE	3/19/2019	P4
C	THEFT 3D FROM MOTOR VEHICLE	2600 E CLEVELAND AVE	3/20/2019	P4
C	THEFT 3D SHOPLIFTING	3900 N MARKET ST	3/21/2019	P4
C	THEFT 3D SHOPLIFTING	3700 N MARKET ST	3/23/2019	P4
C	THEFT 3D VEHICLE PARTS AND ACCESSORIES	3900 N MARKET ST	3/19/2019	P4
C	THEFT 3D VEHICLE PARTS AND ACCESSORIES	2300 E EUCLID AVE	3/21/2019	P4
C	THEFT OF MOTOR VEHICLE	2200 E NORTH CRESCENT AVE	3/17/2019	P4
C	THEFT OF MOTOR VEHICLE	1700 E COURTLAND AVE	3/22/2019	P2
<u>SPB4HI</u>				
C	THEFT 3D ALL OTHER	4600 N MARKET ST	3/20/2019	P4
C	THEFT 3D CITY FROM MOTOR VEHICLE	2600 E CENTRAL AVE	3/17/2019	P4
C	THEFT 3D SHOPLIFTING	2100 E WELLESLEY AVE	3/19/2019	P4
C	THEFT OF MOTOR VEHICLE	2600 E CENTRAL AVE	3/17/2019	P4
C	THEFT OF MOTOR VEHICLE	2500 E EVERETT AVE	3/18/2019	P4
<u>SPB4LO</u>				
C	BURGLARY 2D GARAGE	0 E EUCLID AVE	3/21/2019	P4
C	THEFT 1D FROM BUILDING	100 E AUGUSTA AVE	3/18/2019	P4
C	THEFT 2D FROM BUILDING	900 E MISSION AVE	3/22/2019	P4
C	THEFT 2D FROM MOTOR VEHICLE	1700 E FAIRVIEW AVE	3/19/2019	P4
C	THEFT 2D FROM MOTOR VEHICLE	2000 N ASTOR ST	3/23/2019	P4
C	THEFT 2D SHOPLIFTING	2400 N DIVISION ST	3/17/2019	P2
A	THEFT 3D ALL OTHER	700 N DIVISION ST	3/19/2019	P4
C	THEFT 3D ALL OTHER	700 N CINCINNATI ST	3/22/2019	P4
C	THEFT 3D ALL OTHER	0 E SINTO AVE	3/23/2019	P4
C	THEFT 3D FROM BUILDING	500 E MISSION AVE	3/18/2019	P4
C	THEFT 3D FROM MOTOR VEHICLE	700 E BALDWIN AVE	3/20/2019	P5
C	THEFT 3D FROM MOTOR VEHICLE	900 N RUBY PL	3/20/2019	P4
C	THEFT 3D FROM MOTOR VEHICLE	700 E DESMET AVE	3/21/2019	P4
C	THEFT 3D FROM MOTOR VEHICLE	2700 N DIVISION ST	3/22/2019	P4
C	THEFT 3D VEHICLE PARTS AND ACCESSORIES	200 E MISSION AVE	3/23/2019	P4
C	THEFT OF MOTOR VEHICLE	1700 E FAIRVIEW AVE	3/19/2019	P4

SPB4MI

A/C	Offense Statute	Address	Reported Date	Dist
C	RESIDENTIAL BURGLARY	4100 E FAIRVIEW AVE	3/17/2019	P4
C	ROBBERY 1D PERSON	3700 E FAIRVIEW AVE	3/23/2019	P4
C	THEFT 2D FROM BUILDING	2700 E UPRIVER DR	3/18/2019	P4
C	THEFT 3D FROM MOTOR VEHICLE	3000 E UPRIVER DR	3/18/2019	P4
C	THEFT 3D FROM MOTOR VEHICLE	2400 N REBECCA ST	3/18/2019	P4
C	THEFT 3D FROM MOTOR VEHICLE	N UPRIVER DR / E FREDERICK AVE	3/22/2019	P4
C	THEFT OF A FIREARM ALL OTHER LOCATIONS	3400 E BRIDGEPORT AVE	3/22/2019	P4
C	THEFT OF MOTOR VEHICLE	2600 N MARKET ST	3/18/2019	P4

SPOKANE POLICE DEPARTMENT



SOUTH **Police Service Area**

PSA Commander

Captain Tracie Meidl

South Central District (P5)

Southeast District (P6)

Southwest District (P7)



POLICE SUMMARY - Ending: Saturday, March 23, 2019

SOUTH PRECINCT (P5, P6, and P7)



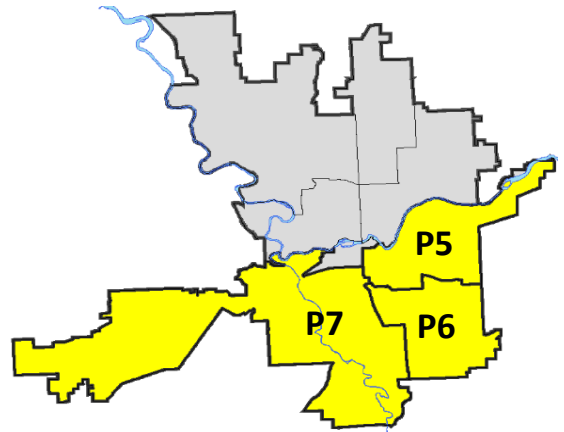
Preliminary IBR Counts

NIBRS Categories (Part 1 Selected)		7 Day Comparison			28 Day Comparison			YTD Comparison		
		Current	Prior	Percent	Current	Prior	Percent	Current	Prior	Percent
Violent	Criminal Homicide	0	0		0	0		1	0	
	Rape	3	0		8	5	60.00%	16	19	-15.79%
	Robbery - Commercial	0	0		0	0		1	4	-75.00%
	Robbery - Person	3	1	200.00%	9	3	200.00%	16	9	77.78%
	Aggravated Assault - Non DV	1	6	-83.33%	15	6	150.00%	36	30	20.00%
	Aggravated Assault - DV	3	2	50.00%	6	6	0.00%	27	27	0.00%
Violent Total:		10	9	11.11%	38	20	90.00%	97	89	8.99%
Property	Burglary - Residential	4	3	33.33%	14	27	-48.15%	67	87	-22.99%
	Burglary Garage	3	3	0.00%	12	10	20.00%	37	30	23.33%
	Burglary Commercial	3	7	-57.14%	15	10	50.00%	36	25	44.00%
	Larceny	49	49	0.00%	176	185	-4.86%	525	607	-13.51%
	Vehicle Theft	9	5	80.00%	20	26	-23.08%	70	113	-38.05%
	Arson	0	0		2	1	100.00%	3	2	50.00%
Property Total:		68	67	1.49%	239	259	-7.72%	738	864	-14.58%
Preliminary Part 1 Crime Totals:		78	76	2.63%	277	279	-0.72%	835	953	-12.38%
Current 7 Day Period:		3/17/2019 - 3/23/2019			Prior 7 Day Period:		3/10/2019 - 3/16/2019			
Current 28 Day Period:		2/24/2019 - 3/23/2019			Prior 28 Day Period:		1/27/2019 - 2/23/2019			
Current YTD Day Period:		1/1/2019 - 3/23/2019			Prior YTD Period:		1/1/2018 - 3/23/2018			

Prepared by SPD Crime Analysis Office - Monday, March 25, 2019

NOTE: SPD moved from UCR to the NIBRS reporting standard on 10/4/16 following the transition to a new RMS System. [Numbers on CompStat reports prior to this date should not be used as a comparison to those on this report.](#) Additional info on these reporting standards can be found on the FBI website: <https://ucr.fbi.gov/nibrs-overview>

This chart represents Preliminary counts of selected crime categories from Police Case Reports. Full statistical analysis to determine the confidence level of this data has not been performed. The % change columns on the preliminary counts differ from the percentage change on the NIBRS crime report, sometimes significantly. The CompStat report is designed for operational use and includes only selected NIBRS categories and coding less complex than full NIBRS rules. Official statistics for these and other NIBRS categories can be found on WASPC & FBI websites once available.



POLICE SUMMARY - Ending: Saturday, March 23, 2019



SE - South Central District (P5)

Preliminary IBR Counts

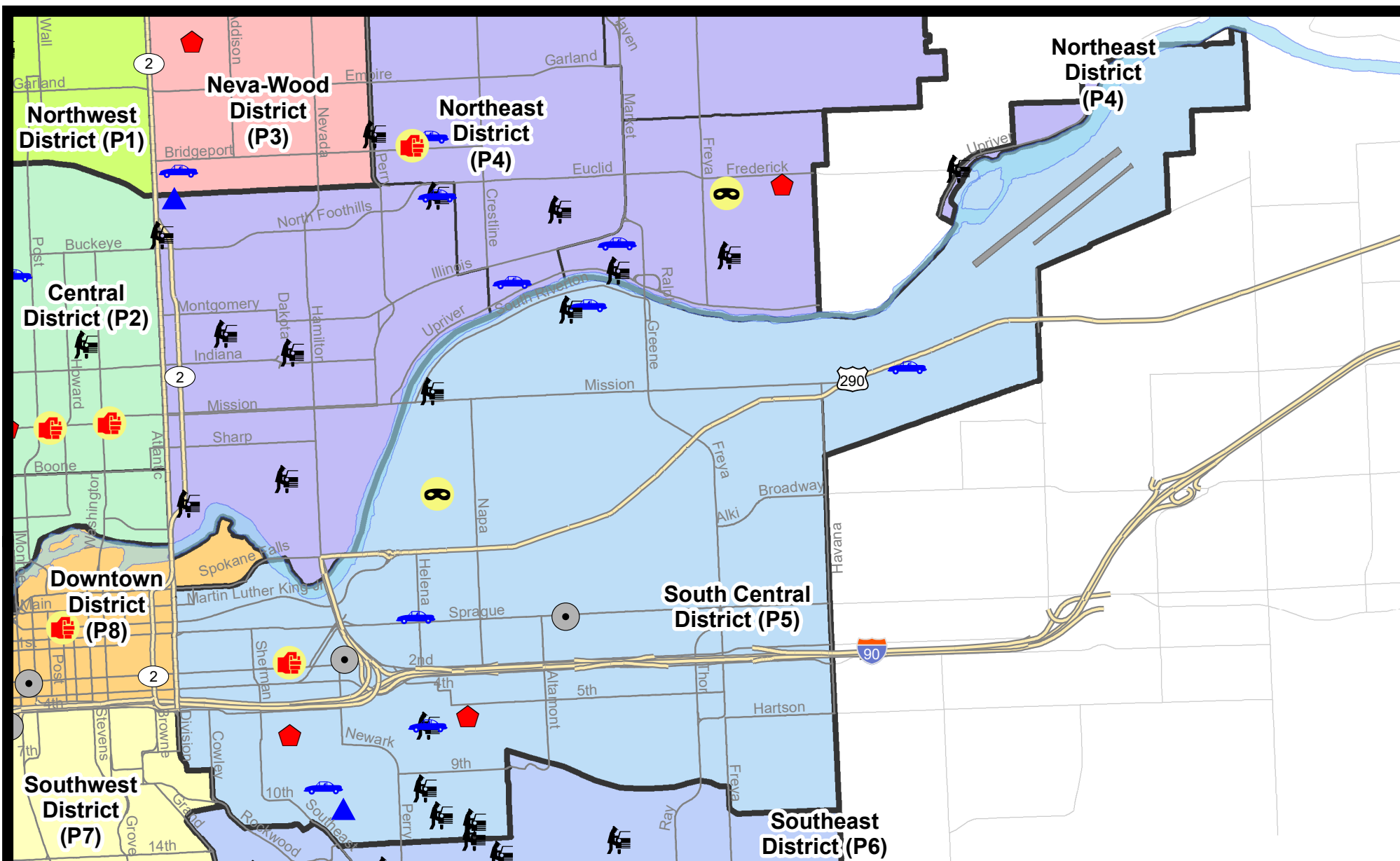
NIBRS Categories (Part 1 Selected)		7 Day Comparison			28 Day Comparison			YTD Comparison		
		Current	Prior	Percent	Current	Prior	Percent	Current	Prior	Percent
Violent	Criminal Homicide	0	0		0	0		1	0	
	Rape	0	0		1	2	-50.00%	4	8	-50.00%
	Robbery - Commercial	0	0		0	0		1	3	-66.67%
	Robbery - Person	1	0		4	3	33.33%	8	3	166.67%
	Aggravated Assault - Non DV	1	0		5	2	150.00%	11	14	-21.43%
	Aggravated Assault - DV	0	1	-100.00%	2	2	0.00%	9	11	-18.18%
Violent Total:		2	1	100.00%	12	9	33.33%	34	39	-12.82%
Property	Burglary - Residential	2	1	100.00%	4	6	-33.33%	17	30	-43.33%
	Burglary Garage	1	0		2	2	0.00%	5	10	-50.00%
	Burglary Commercial	2	1	100.00%	4	7	-42.86%	16	17	-5.88%
	Larceny	19	17	11.76%	63	83	-24.10%	198	252	-21.43%
	Vehicle Theft	5	2	150.00%	10	12	-16.67%	32	48	-33.33%
	Arson	0	0		2	1	100.00%	3	1	200.00%
Property Total:		29	21	38.10%	85	111	-23.42%	271	358	-24.30%
Preliminary Part 1 Crime Totals:		31	22	40.91%	97	120	-19.17%	305	397	-23.17%
Current 7 Day Period:		3/17/2019 - 3/23/2019			Prior 7 Day Period:		3/10/2019 - 3/16/2019			
Current 28 Day Period:		2/24/2019 - 3/23/2019			Prior 28 Day Period:		1/27/2019 - 2/23/2019			
Current YTD Day Period:		1/1/2019 - 3/23/2019			Prior YTD Period:		1/1/2018 - 3/23/2018			

Prepared by SPD Crime Analysis Office - Monday, March 25, 2019

NOTE: SPD moved from UCR to the NIBRS reporting standard on 10/4/16 following the transition to a new RMS System. [Numbers on CompStat reports prior to this date should not be used as a comparison to those on this report.](#) Additional info on these reporting standards can be found on the FBI website: <https://ucr.fbi.gov/nibrs-overview>

This chart represents Preliminary counts of selected crime categories from Police Case Reports. Full statistical analysis to determine the confidence level of this data has not been performed. The % change columns on the preliminary counts differ from the percentage change on the NIBRS crime report, sometimes significantly. The CompStat report is designed for operational use and includes only selected NIBRS categories and coding less complex than full NIBRS rules. Official statistics for these and other NIBRS categories can be found on WASPC & FBI websites once available.



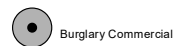
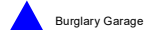
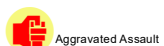
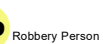


City of Spokane
South Central District (P5)
Selected
Crime Types
2019-03-17 to 2019-03-23

Prepared By:
Crime Analysis Unit
Spokane Police Department

Legend

NIBRS Events



Cases Represent LERMS Crime Codes
 Points may indicate multiple events
 Note: Veh Prowl is only Larceny category displayed



For Additional Information on Incidents
 pertaining to an Area, Trend, or Pattern
 Contact Information Analysis

0 0.2 0.4 0.6 0.8 1 Miles



THIS IS NOT A LEGAL DOCUMENT:
 The information shown on this map is compiled
 from various sources and is subject to constant
 revision. Information shown on this map should
 not be used to determine the location of facilities
 in relationship to property lines, section lines,
 streets, etc.

Sunday - Saturday

SE - South Central District (P5)

3/17/2019 TO 3/23/2019



<u>A/C</u>	<u>Offense Statute</u>	<u>Address</u>	<u>Reported Date</u>	<u>Dist</u>
<u>SPC5EC</u>				
C	ASSAULT 2D	700 E 2ND AVE	3/23/2019	P8
C	BURGLARY 1D GARAGE	900 E 11TH AVE	3/20/2019	P5
C	BURGLARY 2D COMMERCIAL	1000 E 2ND AVE	3/18/2019	P6
C	BURGLARY 2D COMMERCIAL	2500 E SPRAGUE AVE	3/21/2019	P6
C	MAIL THEFT	500 S ARTHUR ST	3/22/2019	P5
C	RESIDENTIAL BURGLARY	1800 E 6TH AVE	3/17/2019	P5
C	RESIDENTIAL BURGLARY	700 E HARTSON AVE	3/19/2019	P6
C	THEFT 2D FROM BUILDING	300 E 3RD AVE	3/18/2019	P5
C	THEFT 2D FROM BUILDING	700 E 3RD AVE	3/21/2019	P5
C	THEFT 2D FROM MOTOR VEHICLE	1600 E HARTSON AVE	3/23/2019	P4
C	THEFT 3D ALL OTHER	400 S REGAL ST	3/18/2019	P5
C	THEFT 3D ALL OTHER	100 S SHERMAN ST	3/20/2019	P5
C	THEFT 3D CITY ALL OTHER	1200 E NEWARK AVE	3/20/2019	P6
C	THEFT 3D FROM BUILDING	200 S THOR ST	3/19/2019	P5
C	THEFT 3D FROM MOTOR VEHICLE	1800 E 13TH AVE	3/17/2019	P5
C	THEFT 3D FROM MOTOR VEHICLE	1600 E 12TH AVE	3/17/2019	P5
C	THEFT 3D FROM MOTOR VEHICLE	1800 E 14TH AVE	3/18/2019	P5
C	THEFT 3D FROM MOTOR VEHICLE	1500 E 10TH AVE	3/21/2019	P5
C	THEFT 3D VEHICLE PARTS AND ACCESSORIES	700 E SPRAGUE AVE	3/17/2019	P5
C	THEFT 3D VEHICLE PARTS AND ACCESSORIES	700 E SPRAGUE AVE	3/17/2019	P5
A	THEFT 3D VEHICLE PARTS AND ACCESSORIES	4200 E 4TH AVE	3/19/2019	P5
A	THEFT OF MOTOR VEHICLE	900 E 9TH AVE	3/21/2019	P6
C	THEFT OF MOTOR VEHICLE	1500 E SPRAGUE AVE	3/22/2019	P6
C	THEFT OF MOTOR VEHICLE	1600 E HARTSON AVE	3/23/2019	P4
<u>SPC5GP</u>				
C	ROBBERY 2D PERSON	1700 E MALLON AVE	3/23/2019	P5
C	THEFT 2D FROM BUILDING	2600 E SHARP AVE	3/23/2019	P5
C	THEFT 2D FROM MOTOR VEHICLE	1600 E SOUTH RIVERTON AVE	3/19/2019	P5
C	THEFT 3D FROM BUILDING	2500 E SOUTH RIVERTON AVE	3/18/2019	P5
C	THEFT 3D FROM MOTOR VEHICLE	2700 E MARSHALL AVE	3/20/2019	P5
C	THEFT OF MOTOR VEHICLE	4700 E TRENT AVE	3/18/2019	P4
C	THEFT OF MOTOR VEHICLE	2800 E MARSHALL AVE	3/21/2019	P6

POLICE SUMMARY - Ending: Saturday, March 23, 2019



SE - Southeast District (P6)

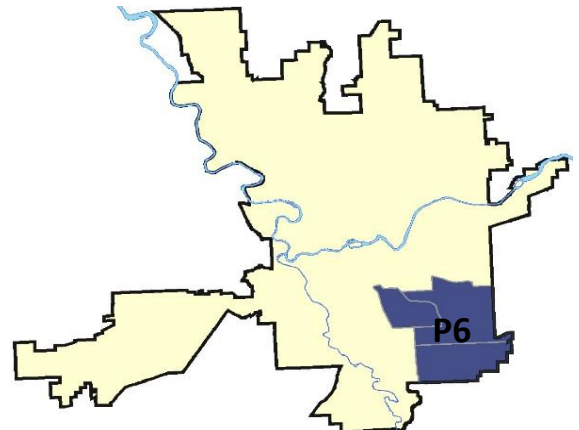
Preliminary IBR Counts

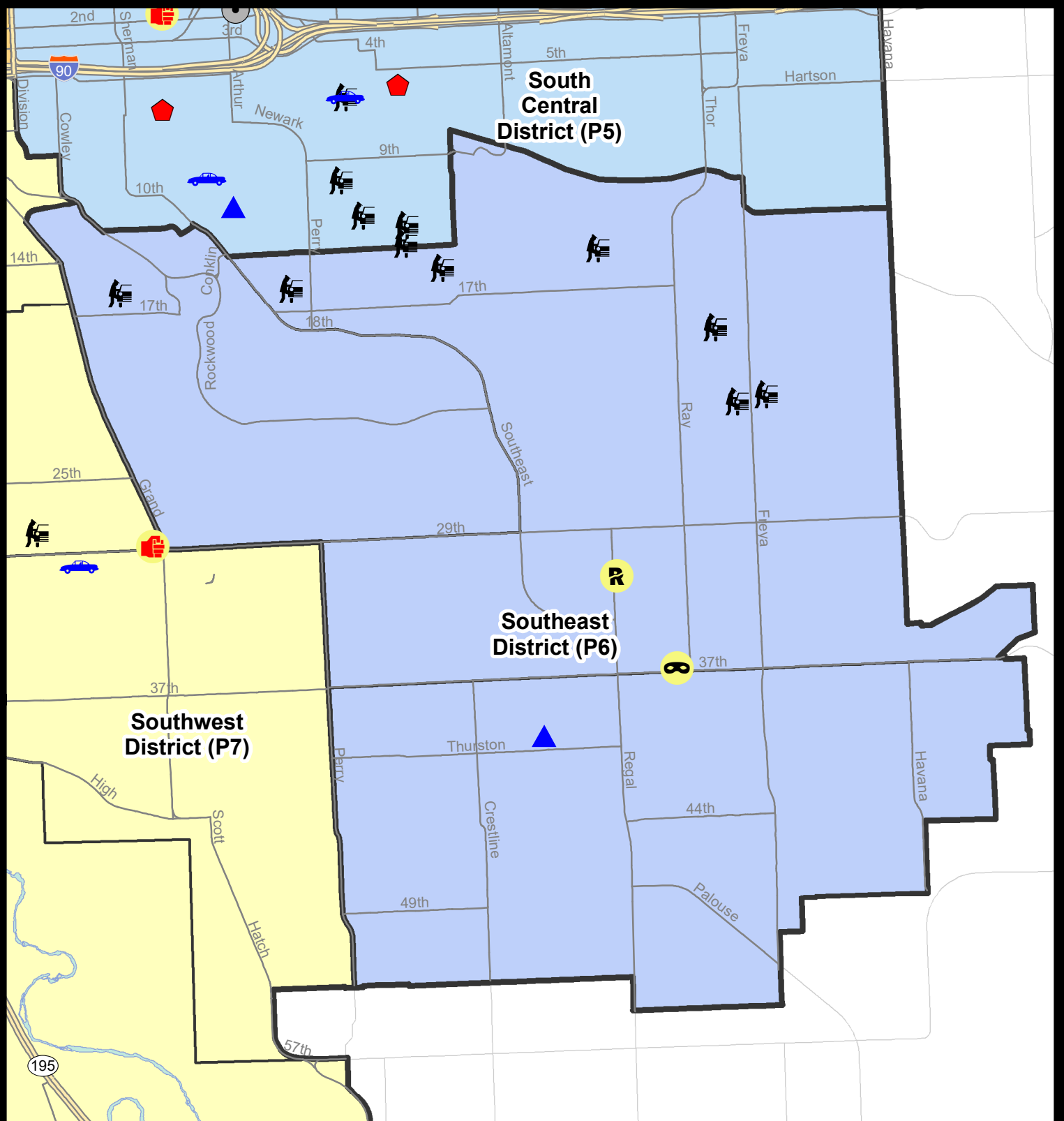
NIBRS Categories (Part 1 Selected)		7 Day Comparison			28 Day Comparison			YTD Comparison		
		Current	Prior	Percent	Current	Prior	Percent	Current	Prior	Percent
Violent	Criminal Homicide	0	0		0	0		0	0	
	Rape	2	0		2	2	0.00%	4	4	0.00%
	Robbery - Commercial	0	0		0	0		0	0	
	Robbery - Person	1	0		2	0		2	2	0.00%
	Aggravated Assault - Non DV	0	3	-100.00%	6	1	500.00%	10	6	66.67%
	Aggravated Assault - DV	0	1	-100.00%	1	2	-50.00%	7	3	133.33%
Violent Total:		3	4	-25.00%	11	5	120.00%	23	15	53.33%
Property	Burglary - Residential	0	0		4	5	-20.00%	13	27	-51.85%
	Burglary Garage	1	1	0.00%	6	4	50.00%	15	7	114.29%
	Burglary Commercial	0	1	-100.00%	1	0		4	2	100.00%
	Larceny	12	6	100.00%	28	33	-15.15%	110	157	-29.94%
	Vehicle Theft	0	0		1	5	-80.00%	12	19	-36.84%
	Arson	0	0		0	0		0	1	-100.00%
Property Total:		13	8	62.50%	40	47	-14.89%	154	213	-27.70%
Preliminary Part 1 Crime Totals:		16	12	33.33%	51	52	-1.92%	177	228	-22.37%
Current 7 Day Period:		3/17/2019 - 3/23/2019			Prior 7 Day Period:		3/10/2019 - 3/16/2019			
Current 28 Day Period:		2/24/2019 - 3/23/2019			Prior 28 Day Period:		1/27/2019 - 2/23/2019			
Current YTD Day Period:		1/1/2019 - 3/23/2019			Prior YTD Period:		1/1/2018 - 3/23/2018			

Prepared by SPD Crime Analysis Office - Monday, March 25, 2019

NOTE: SPD moved from UCR to the NIBRS reporting standard on 10/4/16 following the transition to a new RMS System. [Numbers on CompStat reports prior to this date should not be used as a comparison to those on this report.](#) Additional info on these reporting standards can be found on the FBI website: <https://ucr.fbi.gov/nibrs-overview>

This chart represents Preliminary counts of selected crime categories from Police Case Reports. Full statistical analysis to determine the confidence level of this data has not been performed. The % change columns on the preliminary counts differ from the percentage change on the NIBRS crime report, sometimes significantly. The CompStat report is designed for operational use and includes only selected NIBRS categories and coding less complex than full NIBRS rules. Official statistics for these and other NIBRS categories can be found on WASPC & FBI websites once available.





City of Spokane
Southeast District (P6)
Selected Crime Codes
2019-03-17 to 2019-03-23
 Prepared By:
 Crime Analysis Unit
 Spokane Police Department

Legend

NIBRS Events



Criminal Homicide



Rape



Robbery Commercial



Robbery Person



Aggravated Assault



Burglary Residential



Burglary Garage



Burglary Commercial



Vehicle Prowling



Vehicle Theft



Arson



Cases Represent LERMS Crime Codes
 Points may indicate multiple events
 Note: Veh Prowl is only Larceny displayed

For Additional Information on
 Incidents pertaining to an
 Area, Trend, or Pattern
 Contact Information Analysis

0 0.15 0.3 0.6 Miles



THIS IS NOT A LEGAL DOCUMENT:
 The information shown on this map is compiled
 from various sources and is subject to constant
 revision. Information shown on this map should
 not be used to determine the location of facilities
 in relationship to property lines, section lines,
 streets, etc.

Sunday - Saturday

SE - Southeast District (P6)

3/17/2019 TO 3/23/2019



<u>A/C</u>	<u>Offense Statute</u>	<u>Address</u>	<u>Reported Date</u>	<u>Dist</u>
<u>SPC6LH</u>				
C	RAPE 2D		3/19/2019	P6
C	RAPE 2D ORAL/ANAL OR SAME SEX		3/19/2019	P6
C	ROBBERY 1D PERSON	3100 E 37TH AVE	3/21/2019	P6
C	THEFT 2D ALL OTHER	1600 E 17TH AVE	3/18/2019	P6
C	THEFT 2D FROM MOTOR VEHICLE	1400 S REGAL ST	3/17/2019	P6
C	THEFT 2D FROM MOTOR VEHICLE	1200 E 16TH AVE	3/18/2019	P6
C	THEFT 3D CITY SHOPLIFTING	2500 E 29TH AVE	3/23/2019	P6
C	THEFT 3D FROM MOTOR VEHICLE	3600 E 22ND AVE	3/17/2019	P6
C	THEFT 3D FROM MOTOR VEHICLE	2000 E 15TH AVE	3/18/2019	P6
C	THEFT 3D FROM MOTOR VEHICLE	3300 E 19TH AVE	3/18/2019	P6
A	THEFT 3D FROM MOTOR VEHICLE	3300 E 19TH AVE	3/18/2019	P6
C	THEFT 3D FROM MOTOR VEHICLE	3500 E 22ND AVE	3/20/2019	P6
<u>SPC6RW</u>				
C	THEFT 3D ALL OTHER	300 E 14TH AVE	3/19/2019	P6
C	THEFT 3D FROM MOTOR VEHICLE	400 E 16TH AVE	3/20/2019	P6
<u>SPC6SG</u>				
C	BURGLARY 2D GARAGE	4000 S COOK ST	3/21/2019	P6
C	MAIL THEFT	4800 S PALOUSE HWY	3/22/2019	P6

POLICE SUMMARY - Ending: Saturday, March 23, 2019



SW - Southwest District (P7)

Preliminary IBR Counts

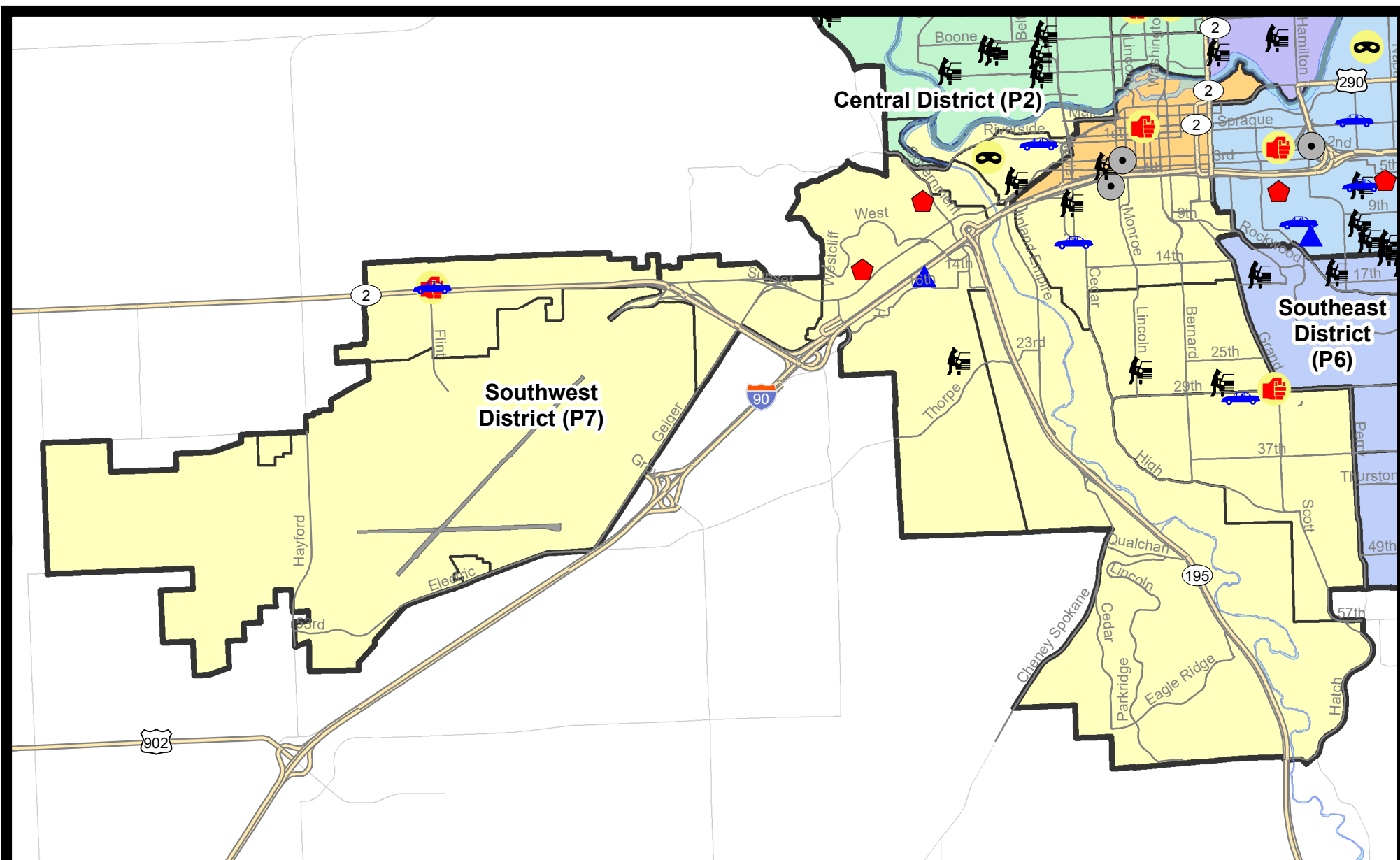
NIBRS Categories (Part 1 Selected)		7 Day Comparison			28 Day Comparison			YTD Comparison		
		Current	Prior	Percent	Current	Prior	Percent	Current	Prior	Percent
Violent	Criminal Homicide	0	0		0	0		0	0	
	Rape	1	0		5	1	400.00%	8	7	14.29%
	Robbery - Commercial	0	0		0	0		0	1	-100.00%
	Robbery - Person	1	1	0.00%	3	0		6	4	50.00%
	Aggravated Assault - Non DV	0	3	-100.00%	4	3	33.33%	15	10	50.00%
	Aggravated Assault - DV	3	0		3	2	50.00%	11	13	-15.38%
Violent Total:		5	4	25.00%	15	6	150.00%	40	35	14.29%
Property	Burglary - Residential	2	2	0.00%	6	16	-62.50%	37	30	23.33%
	Burglary Garage	1	2	-50.00%	4	4	0.00%	17	13	30.77%
	Burglary Commercial	1	5	-80.00%	10	3	233.33%	16	6	166.67%
	Larceny	18	26	-30.77%	85	69	23.19%	217	198	9.60%
	Vehicle Theft	4	3	33.33%	9	9	0.00%	26	46	-43.48%
	Arson	0	0		0	0		0	0	
Property Total:		26	38	-31.58%	114	101	12.87%	313	293	6.83%
Preliminary Part 1 Crime Totals:		31	42	-26.19%	129	107	20.56%	353	328	7.62%
Current 7 Day Period:		3/17/2019 - 3/23/2019			Prior 7 Day Period:		3/10/2019 - 3/16/2019			
Current 28 Day Period:		2/24/2019 - 3/23/2019			Prior 28 Day Period:		1/27/2019 - 2/23/2019			
Current YTD Day Period:		1/1/2019 - 3/23/2019			Prior YTD Period:		1/1/2018 - 3/23/2018			

Prepared by SPD Crime Analysis Office - Monday, March 25, 2019

NOTE: SPD moved from UCR to the NIBRS reporting standard on 10/4/16 following the transition to a new RMS System. [Numbers on CompStat reports prior to this date should not be used as a comparison to those on this report.](#) Additional info on these reporting standards can be found on the FBI website: <https://ucr.fbi.gov/nibrs-overview>

This chart represents Preliminary counts of selected crime categories from Police Case Reports. Full statistical analysis to determine the confidence level of this data has not been performed. The % change columns on the preliminary counts differ from the percentage change on the NIBRS crime report, sometimes significantly. The CompStat report is designed for operational use and includes only selected NIBRS categories and coding less complex than full NIBRS rules. Official statistics for these and other NIBRS categories can be found on WASPC & FBI websites once available.

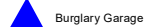
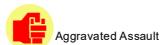
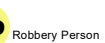




City of Spokane
Southwest District (P7)
Selected
Crime Types
2019-03-17 to 2019-03-23
 Prepared By:
 Crime Analysis Unit
 Spokane Police Department

Legend

NIBRS Events



Cases Represent LERMS Crime Codes
 Points may indicate multiple events
 Note: Veh Prowl is only Larceny category displayed



For Additional Information on Incidents
 pertaining to an Area, Trend, or Pattern
 Contact Information Analysis

0 0.2 0.4 0.6 0.8 1 1.2 1.4 1.6 Miles



THIS IS NOT A LEGAL DOCUMENT:
 The information shown on this map is compiled
 from various sources and is subject to constant
 revision. Information shown on this map should
 not be used to determine the location of facilities
 in relationship to property lines, section lines,
 streets, etc.



Sunday - Saturday

SE - Southwest District (P7)

3/17/2019 TO 3/23/2019



<u>A/C</u>	<u>Offense Statute</u>	<u>Address</u>	<u>Reported Date</u>	<u>Dist</u>
C	ASSAULT 2D	4301 W SUNSET #133 BLVD	3/20/2019	P7
C	RAPE 3D		3/20/2019	P7
<u>SPD7BA</u>				
C	ROBBERY 1D PERSON	100 S POPLAR ST	3/18/2019	P7
C	THEFT 3D ALL OTHER	1900 W 2ND AVE	3/22/2019	P7
C	THEFT 3D FROM MOTOR VEHICLE	400 S CHESTNUT ST	3/17/2019	P7
C	THEFT OF MOTOR VEHICLE	1800 W 1ST AVE	3/23/2019	P1
<u>SPD7CH</u>				
A	BURGLARY 2D COMMERCIAL	1000 W 5TH AVE	3/22/2019	P7
A	BURGLARY 2D FENCED AREA	1000 W 5TH AVE	3/22/2019	P7
C	THEFT 2D FROM BUILDING	800 W 5TH AVE	3/21/2019	P7
C	THEFT 3D ALL OTHER	1600 W 8TH AVE	3/20/2019	P7
C	THEFT 3D CITY FROM BUILDING	700 S MAPLE ST	3/21/2019	P7
C	THEFT 3D FROM BUILDING	700 S OAK ST	3/18/2019	P7
C	THEFT 3D FROM BUILDING	500 W 4TH AVE	3/19/2019	P7
C	THEFT 3D FROM MOTOR VEHICLE	600 S WALNUT ST	3/21/2019	P7
C	THEFT OF A FIREARM ALL OTHER LOCATIONS	1000 W 6TH AVE	3/17/2019	P4
C	THEFT OF MOTOR VEHICLE	1500 W 11TH AVE	3/18/2019	P7
<u>SPD7CS</u>				
C	THEFT 3D ALL OTHER	900 E 35TH AVE	3/23/2019	P7
C	THEFT 3D SHOPLIFTING	800 E 29TH AVE	3/21/2019	P7
C	THEFT OF MOTOR VEHICLE	2900 S MANITO BLVD	3/17/2019	P7
<u>SPD7GT</u>				
A	BURGLARY 2D GARAGE	3100 W SOUTH LOOP AVE	3/20/2019	P7
C	THEFT 2D FROM MOTOR VEHICLE	2400 S CANYON WOODS LN	3/22/2019	P7
<u>SPD7LC</u>				
C	MAIL THEFT	5400 S CHENEY SPOKANE RD	3/17/2019	P7
C	THEFT 3D FROM BUILDING	4700 S KEYES CT	3/23/2019	P7
C	THEFT 3D SHOPLIFTING	4000 S CHENEY SPOKANE RD	3/22/2019	P7
<u>SPD7MC</u>				
C	ASSAULT 2D	2800 S GRAND BLVD	3/18/2019	P6
A	THEFT 3D FROM MOTOR VEHICLE	800 W 26TH AVE	3/20/2019	P7
C	THEFT 3D FROM MOTOR VEHICLE	0 E 28TH AVE	3/20/2019	P7
<u>SPD7WH</u>				
C	BURGLARY 1D FROM RESIDENCE	3700 W ROSAMOND AVE	3/22/2019	P7
C	RESIDENTIAL BURGLARY	600 S D ST	3/17/2019	P7

For protection of victim privacy, the entire address on sexual assault crimes has been redacted.

A/C	Offense Statute	Address	Reported Date	Dist
<u>SPD7WP</u>				
C	IBR Purposes Only - Aggravated Assault	9000 W US 2 HWY	3/20/2019	P7
C	THEFT OF MOTOR VEHICLE	9000 W US 2 HWY	3/22/2019	P1

SPOKANE POLICE DEPARTMENT

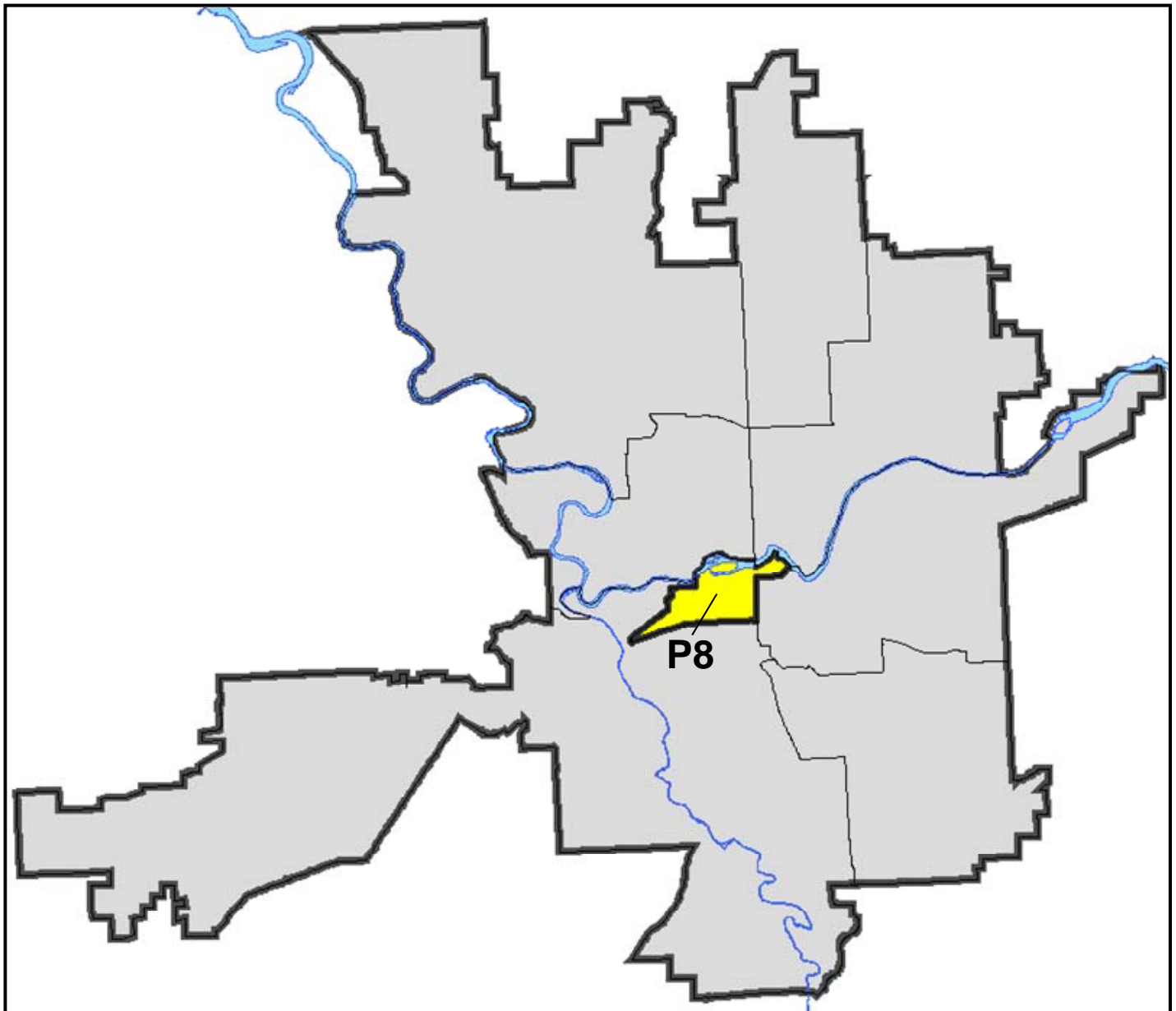
DOWNTOWN

Police Service Area



PSA Commander

Captain David Singley



POLICE SUMMARY - Ending: Saturday, March 23, 2019

DOWNTOWN PRECINCT (P8)



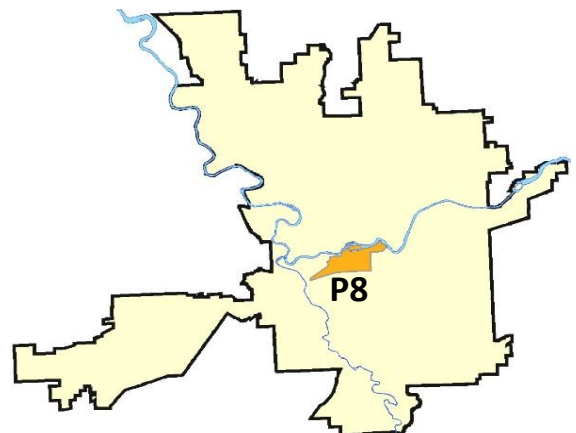
Preliminary IBR Counts

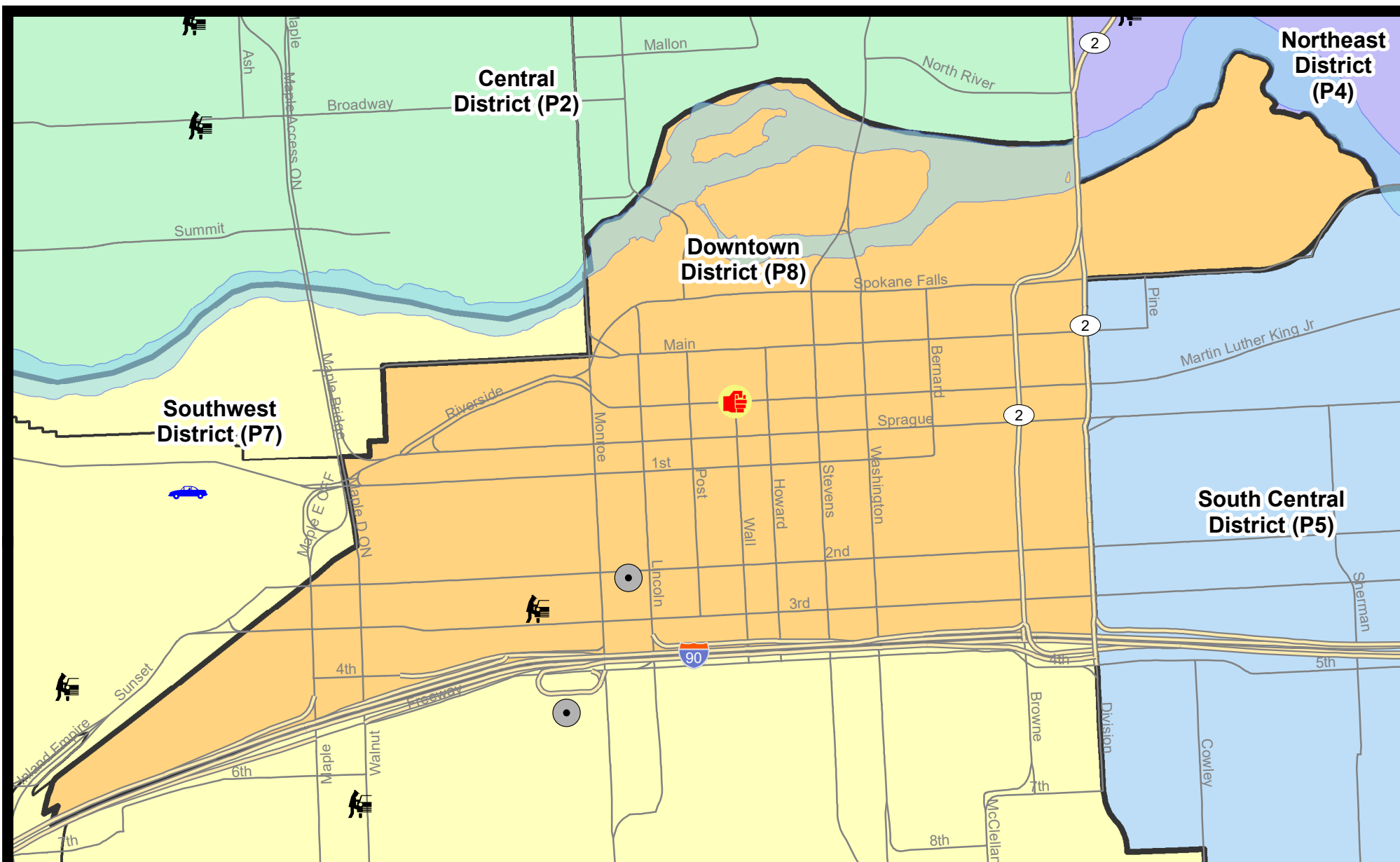
NIBRS Categories (Part 1 Selected)		7 Day Comparison			28 Day Comparison			YTD Comparison		
		Current	Prior	Percent	Current	Prior	Percent	Current	Prior	Percent
Violent	Criminal Homicide	0	0		0	0		0	0	
	Rape	0	1	-100.00%	2	0		5	5	0.00%
	Robbery - Commercial	0	0		1	0		1	1	0.00%
	Robbery - Person	0	1	-100.00%	3	2	50.00%	9	8	12.50%
	Aggravated Assault - Non DV	2	1	100.00%	6	4	50.00%	18	29	-37.93%
	Aggravated Assault - DV	1	0		2	2	0.00%	5	5	0.00%
Violent Total:		3	3	0.00%	14	8	75.00%	38	48	-20.83%
Property	Burglary - Residential	0	0		1	1	0.00%	5	5	0.00%
	Burglary Garage	0	0		0	0		0	0	
	Burglary Commercial	1	0		4	6	-33.33%	14	6	133.33%
	Larceny	15	13	15.38%	58	53	9.43%	171	248	-31.05%
	Vehicle Theft	0	1	-100.00%	3	5	-40.00%	12	10	20.00%
	Arson	0	0		0	1	-100.00%	2	0	
Property Total:		16	14	14.29%	66	66	0.00%	204	269	-24.16%
Preliminary Part 1 Crime Totals:		19	17	11.76%	80	74	8.11%	242	317	-23.66%
Current 7 Day Period:		3/17/2019 - 3/23/2019			Prior 7 Day Period:		3/10/2019 - 3/16/2019			
Current 28 Day Period:		2/24/2019 - 3/23/2019			Prior 28 Day Period:		1/27/2019 - 2/23/2019			
Current YTD Day Period:		1/1/2019 - 3/23/2019			Prior YTD Period:		1/1/2018 - 3/23/2018			

Prepared by SPD Crime Analysis Office - Monday, March 25, 2019

NOTE: SPD moved from UCR to the NIBRS reporting standard on 10/4/16 following the transition to a new RMS System. [Numbers on CompStat reports prior to this date should not be used as a comparison to those on this report.](#) Additional info on these reporting standards can be found on the FBI website: <https://ucr.fbi.gov/nibrs-overview>

This chart represents Preliminary counts of selected crime categories from Police Case Reports. Full statistical analysis to determine the confidence level of this data has not been performed. The % change columns on the preliminary counts differ from the percentage change on the NIBRS crime report, sometimes significantly. The CompStat report is designed for operational use and includes only selected NIBRS categories and coding less complex than full NIBRS rules. Official statistics for these and other NIBRS categories can be found on WASPC & FBI websites once available.




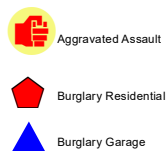



City of Spokane
Downtown District (P8)
Selected
Crime Types
2019-03-17 to 2019-03-23

Prepared By:
Crime Analysis Unit
Spokane Police Department

Legend

NIBRS Events



Cases Represent LERMS Crime Codes
 Points may indicate multiple events
 Note: Veh Prowl is only Larceny category displayed



For Additional Information on Incidents
 pertaining to an Area, Trend, or Pattern
 Contact Information Analysis

0 0.2 Miles



THIS IS NOT A LEGAL DOCUMENT:
 The information shown on this map is compiled
 from various sources and is subject to constant
 revision. Information shown on this map should
 not be used to determine the location of facilities
 in relationship to property lines, section lines,
 streets, etc.



Sunday - Saturday

SW - Downtown District (P8)

3/17/2019 TO 3/23/2019



<u>A/C</u>	<u>Offense Statute</u>	<u>Address</u>	<u>Reported Date</u>	<u>Dist</u>
C	ASSAULT 2D	S SPOKANE ST / E 1ST AVE	3/19/2019	P8
C	ASSAULT 2D	S WASHINGTON ST / W 2ND AVE	3/19/2019	P8
C	THEFT 2D FROM MOTOR VEHICLE	W PACIFIC AVE / S MCCLELLAN ST	3/22/2019	P8
A	THEFT 3D FROM MOTOR VEHICLE	S MONROE ST / W 1ST AVE	3/18/2019	P8
<u>SPD8RS</u>				
C	ASSAULT 2D	N WALL ST / W RIVERSIDE AVE	3/23/2019	P8
C	BURGLARY 2D COMMERCIAL	900 W 2ND AVE	3/20/2019	P8
C	THEFT 2D ALL OTHER	200 W SPOKANE FALLS BLVD	3/20/2019	P8
C	THEFT 2D FROM BUILDING	200 N WALL ST	3/19/2019	P8
C	THEFT 2D FROM BUILDING	200 W SPOKANE FALLS BLVD	3/20/2019	P8
C	THEFT 2D FROM BUILDING	700 W MAIN AVE	3/20/2019	P8
C	THEFT 3D ALL OTHER	500 N HOWARD ST	3/21/2019	P8
C	THEFT 3D CITY ALL OTHER	0 W PACIFIC AVE	3/19/2019	P8
C	THEFT 3D CITY FROM BUILDING	500 S CANNON ST	3/23/2019	P8
C	THEFT 3D FROM BUILDING	0 W PACIFIC AVE	3/17/2019	P8
C	THEFT 3D FROM BUILDING	100 S DIVISION ST	3/22/2019	P8
A	THEFT 3D FROM MOTOR VEHICLE	1100 W 3RD AVE	3/18/2019	P8
C	THEFT 3D SHOPLIFTING	600 W MAIN AVE	3/17/2019	P8
C	THEFT 3D SHOPLIFTING	0 N POST ST	3/19/2019	P8
C	THEFT 3D SHOPLIFTING	700 W MAIN AVE	3/20/2019	P8

POLICE SUMMARY - Ending: Saturday, March 23, 2019



Other Jurisdiction or Unk District

Preliminary IBR Counts

NIBRS Categories (Part 1 Selected)		7 Day Comparison			28 Day Comparison			YTD Comparison		
		Current	Prior	Percent	Current	Prior	Percent	Current	Prior	Percent
Violent	Criminal Homicide	0	0		0	0		0	0	
	Rape	0	0		1	2	-50.00%	3	1	200.00%
	Robbery - Commercial	0	0		0	0		0	0	
	Robbery - Person	0	0		0	0		0	0	
	Aggravated Assault - Non DV	0	0		1	0		2	0	
	Aggravated Assault - DV	0	0		0	1	-100.00%	1	0	
Violent Total:		0	0		2	3	-33.33%	6	1	500.00%
Property	Burglary - Residential	0	0		0	0		0	0	
	Burglary Garage	0	0		0	0		0	0	
	Burglary Commercial	0	1	-100.00%	1	0		1	0	
	Larceny	0	1	-100.00%	2	2	0.00%	4	6	-33.33%
	Vehicle Theft	0	2	-100.00%	2	0		2	3	-33.33%
	Arson	0	0		0	0		0	0	
Property Total:		0	4	-100.00%	5	2	150.00%	7	9	-22.22%
Preliminary Part 1 Crime Totals:		0	4	-100.00%	7	5	40.00%	13	10	30.00%
Current 7 Day Period:		3/17/2019 - 3/23/2019			Prior 7 Day Period:		3/10/2019 - 3/16/2019			
Current 28 Day Period:		2/24/2019 - 3/23/2019			Prior 28 Day Period:		1/27/2019 - 2/23/2019			
Current YTD Day Period:		1/1/2019 - 3/23/2019			Prior YTD Period:		1/1/2018 - 3/23/2018			

Prepared by SPD Crime Analysis Office - Monday, March 25, 2019

NOTE: SPD moved from UCR to the NIBRS reporting standard on 10/4/16 following the transition to a new RMS System. [Numbers on CompStat reports prior to this date should not be used as a comparison to those on this report.](#) Additional info on these reporting standards can be found on the FBI website: <https://ucr.fbi.gov/nibrs-overview>

This chart represents Preliminary counts of selected crime categories from Police Case Reports. Full statistical analysis to determine the confidence level of this data has not been performed. The % change columns on the preliminary counts differ from the percentage change on the NIBRS crime report, sometimes significantly. The CompStat report is designed for operational use and includes only selected NIBRS categories and coding less complex than full NIBRS rules. Official statistics for these and other NIBRS categories can be found on WASPC & FBI websites once available.

Sunday - Saturday

3/17/2019 TO 3/23/2019

Other Jurisdiction/Unk District



A/C **Offense Statute**

Address

Reported Date

Dist

#Type!

#Typ