

SPOKANE POLICE DEPARTMENT

PRELIMINARY CITYWIDE **IBR** CRIME REPORT



Preliminary IBR Counts

CHIEF OF POLICE

Craig Meidl

Period Ending: Saturday, March 9, 2019

NIBRS Categories (Part 1 Selected)		7 Day Comparison			28 Day Comparison			YTD Comparison		
		Current	Prior	Percent	Current	Prior	Percent	Current	Prior	Percent
Violent	Criminal Homicide	0	0		0	1	-100.00%	1	1	0.00%
	Rape	5	7	-28.57%	23	19	21.05%	55	52	5.77%
	Robbery - Commercial	0	3	-100.00%	6	5	20.00%	16	14	14.29%
	Robbery - Person	7	6	16.67%	16	18	-11.11%	38	40	-5.00%
	Aggravated Assault - Non DV	6	11	-45.45%	36	40	-10.00%	101	109	-7.34%
	Aggravated Assault - DV	5	3	66.67%	17	23	-26.09%	62	75	-17.33%
Violent Total:		23	30	-23.33%	98	106	-7.55%	273	291	-6.19%
Property	Burglary - Residential	15	12	25.00%	61	66	-7.58%	159	192	-17.19%
	Burglary Garage	6	11	-45.45%	29	37	-21.62%	91	80	13.75%
	Burglary Commercial	8	8	0.00%	27	32	-15.63%	69	63	9.52%
	Larceny	138	167	-17.37%	607	716	-15.22%	1684	2172	-22.47%
	Vehicle Theft	29	15	93.33%	99	111	-10.81%	242	344	-29.65%
	Arson	2	1	100.00%	3	3	0.00%	8	6	33.33%
Property Total:		198	214	-7.48%	826	965	-14.40%	2253	2857	-21.14%
Preliminary Part 1 Crime Totals:		221	244	-9.43%	924	1071	-13.73%	2526	3148	-19.76%

Current 7 Day Period: 3/3/2019 - 3/9/2019

Prior 7 Day Period: 2/24/2019 - 3/2/2019

Current 28 Day Period: 2/10/2019 - 3/9/2019

Prior 28 Day Period: 1/13/2019 - 2/9/2019

Current YTD Day Period: 1/1/2019 - 3/9/2019

Prior YTD Period: 1/1/2018 - 3/9/2018

Prepared by SPD Crime Analysis Office - Monday, March 11, 2019

NOTE: SPD moved from UCR to the NIBRS reporting standard on 10/4/16 following the transition to a new RMS System. [Numbers on CompStat reports prior to this date should not be used as a comparison to those on this report.](#) Additional info on these reporting standards can be found on the FBI website: <https://ucr.fbi.gov/nibrs-overview>

This chart represents Preliminary counts of selected crime categories from Police Case Reports. Full statistical analysis to determine the confidence level of this data has not been performed. The % change columns on the preliminary counts differ from the percentage change on the NIBRS crime report, sometimes significantly. The CompStat report is designed for operational use and includes only selected NIBRS categories and coding less complex than full NIBRS rules. Official statistics for these and other NIBRS categories can be found on WASPC & FBI websites once available.



SPOKANE POLICE DEPARTMENT



NORTH

Police Service Area

PSA Commander

Captain Mark Griffiths

Northwest District (P1)

Central District (P2)

Neva-Wood District (P3)

Northeast District (P4)



POLICE SUMMARY - Ending: Saturday, March 9, 2019

NORTH PRECINCT (P1, P2, P3, and P4)



Preliminary IBR Counts

NIBRS Categories (Part 1 Selected)		7 Day Comparison			28 Day Comparison			YTD Comparison		
		Current	Prior	Percent	Current	Prior	Percent	Current	Prior	Percent
Violent	Criminal Homicide	0	0		0	0		0	1	-100.00%
	Rape	3	2	50.00%	12	13	-7.69%	35	29	20.69%
	Robbery - Commercial	0	2	-100.00%	5	5	0.00%	14	11	27.27%
	Robbery - Person	5	1	400.00%	7	7	0.00%	18	25	-28.00%
	Aggravated Assault - Non DV	4	3	33.33%	20	24	-16.67%	56	66	-15.15%
	Aggravated Assault - DV	3	3	0.00%	11	11	0.00%	35	48	-27.08%
Violent Total:		15	11	36.36%	55	60	-8.33%	158	180	-12.22%
Property	Burglary - Residential	11	8	37.50%	38	42	-9.52%	94	114	-17.54%
	Burglary Garage	3	8	-62.50%	19	24	-20.83%	60	55	9.09%
	Burglary Commercial	4	4	0.00%	12	17	-29.41%	30	37	-18.92%
	Larceny	96	101	-4.95%	394	474	-16.88%	1113	1467	-24.13%
	Vehicle Theft	25	11	127.27%	78	78	0.00%	177	234	-24.36%
	Arson	0	1	-100.00%	1	1	0.00%	3	4	-25.00%
Property Total:		139	133	4.51%	542	636	-14.78%	1477	1911	-22.71%
Preliminary Part 1 Crime Totals:		154	144	6.94%	597	696	-14.22%	1635	2091	-21.81%
Current 7 Day Period:		3/3/2019 - 3/9/2019			Prior 7 Day Period:		2/24/2019 - 3/2/2019			
Current 28 Day Period:		2/10/2019 - 3/9/2019			Prior 28 Day Period:		1/13/2019 - 2/9/2019			
Current YTD Day Period:		1/1/2019 - 3/9/2019			Prior YTD Period:		1/1/2018 - 3/9/2018			

Prepared by SPD Crime Analysis Office - Monday, March 11, 2019

NOTE: SPD moved from UCR to the NIBRS reporting standard on 10/4/16 following the transition to a new RMS System. [Numbers on CompStat reports prior to this date should not be used as a comparison to those on this report.](#) Additional info on these reporting standards can be found on the FBI website: <https://ucr.fbi.gov/nibrs-overview>

This chart represents Preliminary counts of selected crime categories from Police Case Reports. Full statistical analysis to determine the confidence level of this data has not been performed. The % change columns on the preliminary counts differ from the percentage change on the NIBRS crime report, sometimes significantly. The CompStat report is designed for operational use and includes only selected NIBRS categories and coding less complex than full NIBRS rules. Official statistics for these and other NIBRS categories can be found on WASPC & FBI websites once available.



POLICE SUMMARY - Ending: Saturday, March 9, 2019



NW - Northwest District (P1)

Preliminary IBR Counts

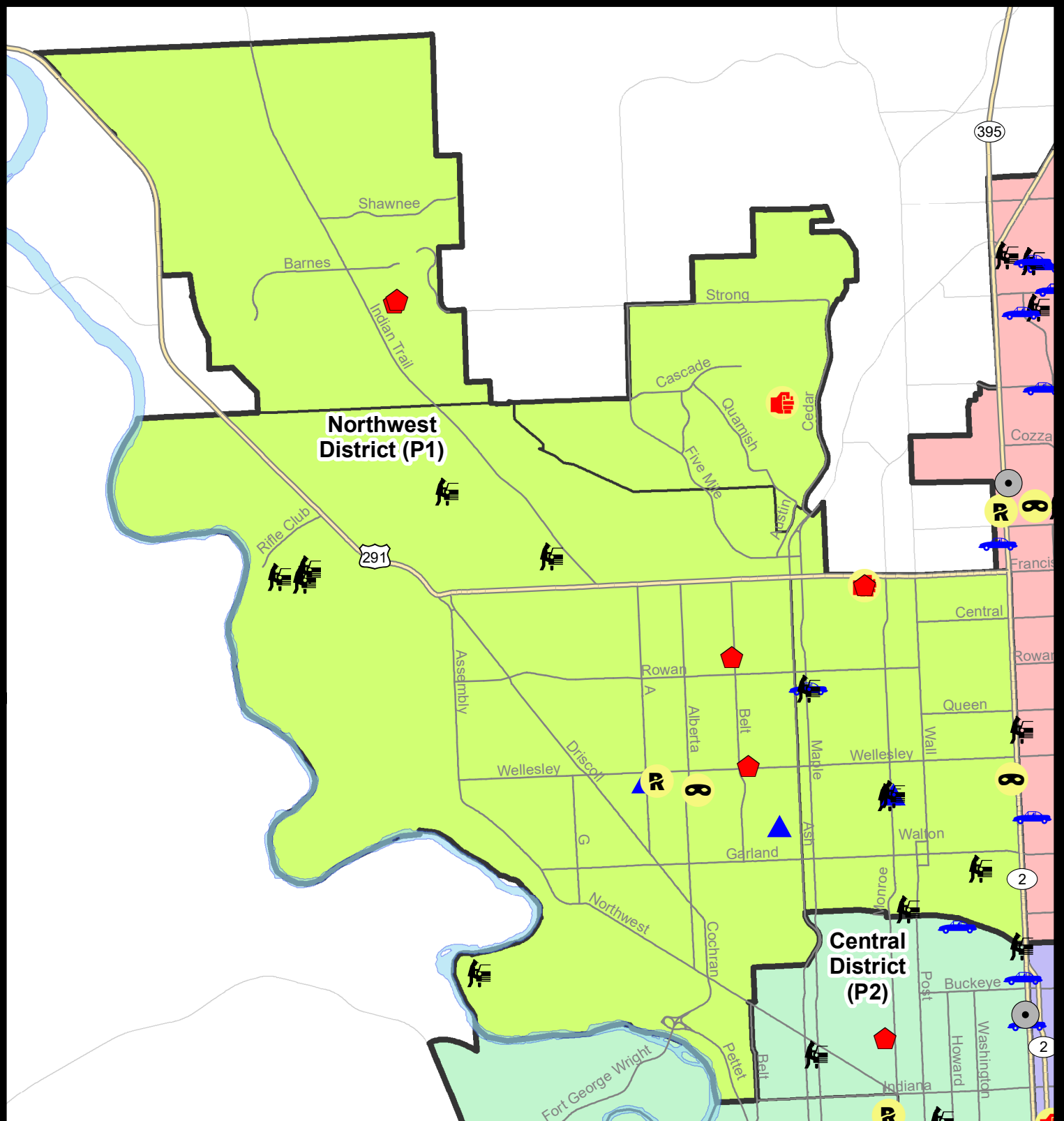
NIBRS Categories (Part 1 Selected)		7 Day Comparison			28 Day Comparison			YTD Comparison		
		Current	Prior	Percent	Current	Prior	Percent	Current	Prior	Percent
Violent	Criminal Homicide	0	0		0	0		0	0	
	Rape	1	1	0.00%	4	4	0.00%	8	4	100.00%
	Robbery - Commercial	0	0		0	2	-100.00%	2	2	0.00%
	Robbery - Person	2	0		2	1	100.00%	3	3	0.00%
	Aggravated Assault - Non DV	0	1	-100.00%	2	3	-33.33%	6	10	-40.00%
	Aggravated Assault - DV	2	1	100.00%	3	6	-50.00%	13	7	85.71%
Violent Total:		5	3	66.67%	11	16	-31.25%	32	26	23.08%
Property	Burglary - Residential	5	1	400.00%	10	6	66.67%	21	28	-25.00%
	Burglary Garage	3	3	0.00%	8	4	100.00%	17	11	54.55%
	Burglary Commercial	0	0		1	2	-50.00%	3	6	-50.00%
	Larceny	19	8	137.50%	60	94	-36.17%	198	290	-31.72%
	Vehicle Theft	1	0		6	13	-53.85%	25	35	-28.57%
	Arson	0	0		0	0		0	0	
Property Total:		28	12	133.33%	85	119	-28.57%	264	370	-28.65%
Preliminary Part 1 Crime Totals:		33	15	120.00%	96	135	-28.89%	296	396	-25.25%
Current 7 Day Period:		3/3/2019 - 3/9/2019			Prior 7 Day Period:		2/24/2019 - 3/2/2019			
Current 28 Day Period:		2/10/2019 - 3/9/2019			Prior 28 Day Period:		1/13/2019 - 2/9/2019			
Current YTD Day Period:		1/1/2019 - 3/9/2019			Prior YTD Period:		1/1/2018 - 3/9/2018			

Prepared by SPD Crime Analysis Office - Monday, March 11, 2019

NOTE: SPD moved from UCR to the NIBRS reporting standard on 10/4/16 following the transition to a new RMS System. [Numbers on CompStat reports prior to this date should not be used as a comparison to those on this report.](#) Additional info on these reporting standards can be found on the FBI website: <https://ucr.fbi.gov/nibrs-overview>

This chart represents Preliminary counts of selected crime categories from Police Case Reports. Full statistical analysis to determine the confidence level of this data has not been performed. The % change columns on the preliminary counts differ from the percentage change on the NIBRS crime report, sometimes significantly. The CompStat report is designed for operational use and includes only selected NIBRS categories and coding less complex than full NIBRS rules. Official statistics for these and other NIBRS categories can be found on WASPC & FBI websites once available.





City of Spokane
Northwest District (P1)
Selected
Crime Codes
2019-03-03 to 2019-03-09
 Prepared By:
 Crime Analysis Unit
 Spokane Police Department

Legend

NIBRS Events

Criminal Homicide	Robbery Person	Burglary Commercial
Rape	Aggravated Assault	Vehicle Prowling
Robbery Commercial	Burglary Residential	Vehicle Theft
	Burglary Garage	Arson

*Cases Represent LERMS Crime Codes
 Points may indicate multiple events
 Note: Veh Prowl is only Larceny displayed*

*For Additional Information on
 Incidents pertaining to an
 Area, Trend, or Pattern
 Contact Information Analysis*

0 0.25 0.5 1 Miles

Geographic Information System

SPokane

THIS IS NOT A LEGAL DOCUMENT:
 The information shown on this map is compiled
 from various sources and is subject to constant
 revision. Information shown on this map should
 not be used to determine the location of facilities
 in relationship to property lines, section lines,
 streets, etc.

Sunday - Saturday

3/3/2019 TO 3/9/2019

NW - Northwest District (P1)



<u>A/C</u>	<u>Offense Statute</u>	<u>Address</u>	<u>Reported Date</u>	<u>Dist</u>
<u>SPA1BS</u>				
C	THEFT 2D ALL OTHER	1900 W FRANCIS AVE	3/7/2019	P1
A	THEFT 3D FROM MOTOR VEHICLE	7200 N SUTHERLIN ST	3/9/2019	P1
C	THEFT 3D FROM MOTOR VEHICLE	3400 W HOLYOKE AVE	3/9/2019	P1
C	THEFT 3D VEHICLE PARTS AND ACCESSORIES	4200 W INDIAN TRAIL RD	3/4/2019	P1
<u>SPA1FM</u>				
C	HARASSMENT FELONY WEAPON INVOLVED	7700 N MAPLE ST	3/4/2019	P1
<u>SPA1IT</u>				
C	RESIDENTIAL BURGLARY	4700 W LOWELL AVE	3/3/2019	P1
C	RESIDENTIAL BURGLARY	4700 W LOWELL AVE	3/4/2019	P1
C	THEFT 3D ALL OTHER	8500 N VALERIE ST	3/7/2019	P1
<u>SPA1NH</u>				
C	ASSAULT 2D	1100 W DECATUR AVE	3/9/2019	P1
A	BURGLARY 1D FROM RESIDENCE	1100 W DECATUR AVE	3/9/2019	P1
C	BURGLARY 2D GARAGE	4300 N MONROE ST	3/4/2019	P1
C	ROBBERY 2D PERSON	4400 N DIVISION ST	3/7/2019	P1
C	THEFT 3D FROM MOTOR VEHICLE	4300 N MONROE ST	3/4/2019	P1
C	THEFT 3D FROM MOTOR VEHICLE	3700 N CALISPEL ST	3/4/2019	P1
C	THEFT 3D FROM MOTOR VEHICLE	5300 N MAPLE ST	3/5/2019	P1
A	THEFT 3D FROM MOTOR VEHICLE	800 W CORA AVE	3/5/2019	P1
C	THEFT 3D FROM MOTOR VEHICLE	4300 N MONROE ST	3/7/2019	P1
C	THEFT 3D SHOPLIFTING	4700 N DIVISION ST	3/3/2019	P1
C	THEFT 3D SHOPLIFTING	4700 N DIVISION ST	3/9/2019	P1
C	THEFT OF MOTOR VEHICLE	5300 N MAPLE ST	3/5/2019	P1
<u>SPA1NW</u>				
A	BURGLARY 2D GARAGE	4100 N ELM ST	3/7/2019	P1
C	BURGLARY 2D GARAGE	2900 W HOFFMAN AVE	3/9/2019	P1
C	RAPE 3D		3/9/2019	P1
C	RESIDENTIAL BURGLARY	4700 N ELGIN ST	3/5/2019	P1
C	RESIDENTIAL BURGLARY	5600 N BELT ST	3/7/2019	P1
A	ROBBERY 2D PERSON	2500 W WELLESLEY AVE	3/8/2019	P1
C	THEFT 3D FROM BUILDING	5600 N BELT ST	3/7/2019	P1
C	THEFT 3D FROM BUILDING	2500 W ROWAN AVE	3/8/2019	P1
C	THEFT 3D FROM MOTOR VEHICLE	5800 W HOLYOKE AVE	3/9/2019	P1
A	THEFT 3D FROM MOTOR VEHICLE	5600 W HOLYOKE AVE	3/9/2019	P1
C	THEFT 3D FROM MOTOR VEHICLE	4400 W DOWNRIVER DR	3/9/2019	P2
C	THEFT 3D SHOPLIFTING	2500 W WELLESLEY AVE	3/4/2019	P1
C	THEFT OF A FIREARM FROM MOTOR VEHICLE	5600 W HOUSTON AVE	3/9/2019	P1

For protection of victim privacy, the entire address on sexual assault crimes has been redacted.

POLICE SUMMARY - Ending: Saturday, March 9, 2019



NW - North Central District (P2)

Preliminary IBR Counts

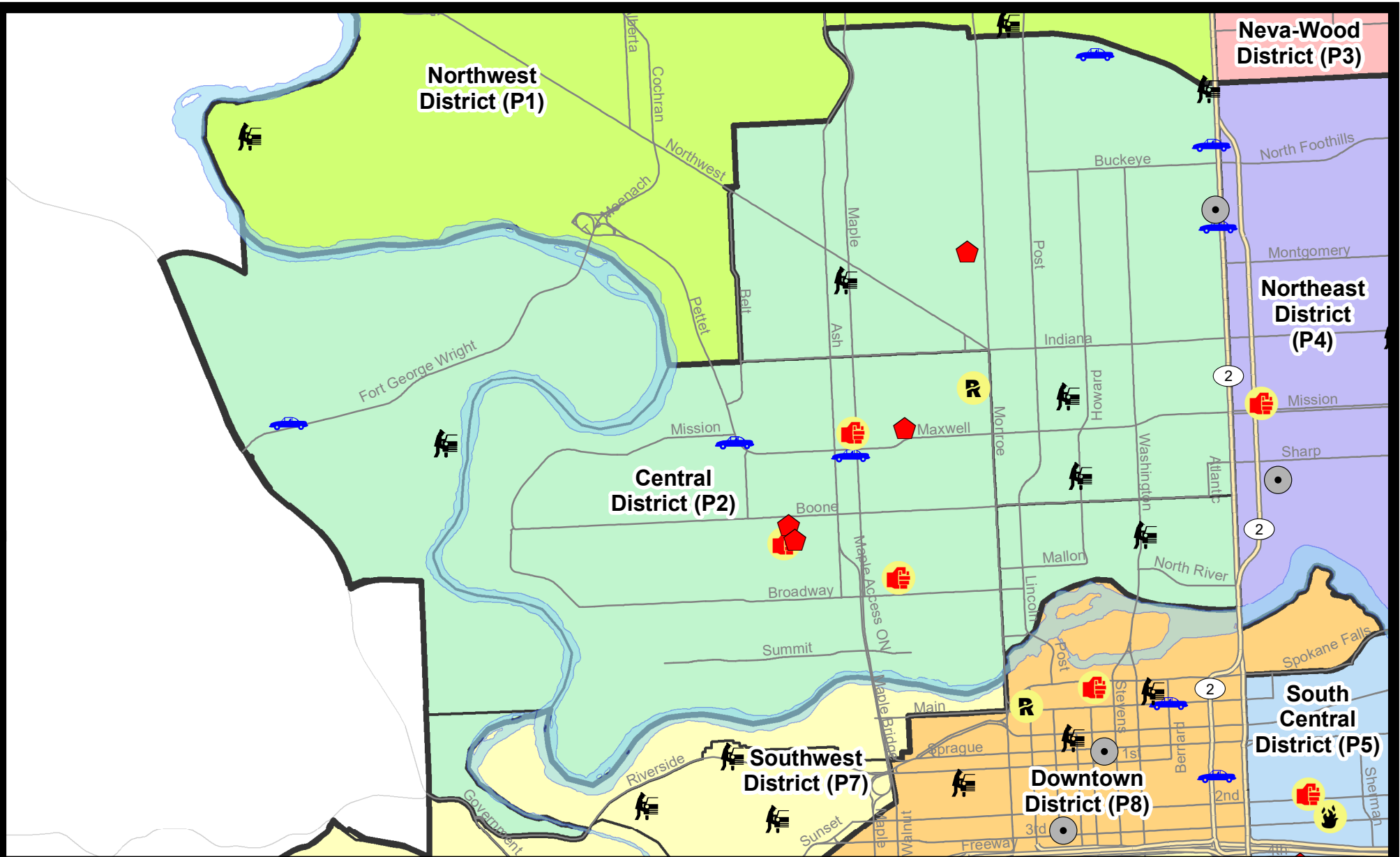
NIBRS Categories (Part 1 Selected)		7 Day Comparison			28 Day Comparison			YTD Comparison		
		Current	Prior	Percent	Current	Prior	Percent	Current	Prior	Percent
Violent	Criminal Homicide	0	0		0	0		0	0	
	Rape	1	0		3	3	0.00%	9	3	200.00%
	Robbery - Commercial	0	1	-100.00%	2	1	100.00%	3	2	50.00%
	Robbery - Person	1	0		1	3	-66.67%	6	10	-40.00%
	Aggravated Assault - Non DV	2	1	100.00%	8	5	60.00%	18	11	63.64%
	Aggravated Assault - DV	1	0		4	0		9	13	-30.77%
Violent Total:		5	2	150.00%	18	12	50.00%	45	39	15.38%
Property	Burglary - Residential	4	3	33.33%	11	12	-8.33%	26	25	4.00%
	Burglary Garage	0	1	-100.00%	2	10	-80.00%	14	13	7.69%
	Burglary Commercial	1	0		1	7	-85.71%	8	8	0.00%
	Larceny	14	26	-46.15%	78	101	-22.77%	224	231	-3.03%
	Vehicle Theft	7	2	250.00%	16	15	6.67%	38	50	-24.00%
	Arson	0	0		0	0		1	0	
Property Total:		26	32	-18.75%	108	145	-25.52%	311	327	-4.89%
Preliminary Part 1 Crime Totals:		31	34	-8.82%	126	157	-19.75%	356	366	-2.73%
Current 7 Day Period:		3/3/2019 - 3/9/2019			Prior 7 Day Period:		2/24/2019 - 3/2/2019			
Current 28 Day Period:		2/10/2019 - 3/9/2019			Prior 28 Day Period:		1/13/2019 - 2/9/2019			
Current YTD Day Period:		1/1/2019 - 3/9/2019			Prior YTD Period:		1/1/2018 - 3/9/2018			

Prepared by SPD Crime Analysis Office - Monday, March 11, 2019

NOTE: SPD moved from UCR to the NIBRS reporting standard on 10/4/16 following the transition to a new RMS System. [Numbers on CompStat reports prior to this date should not be used as a comparison to those on this report.](#) Additional info on these reporting standards can be found on the FBI website: <https://ucr.fbi.gov/nibrs-overview>

This chart represents Preliminary counts of selected crime categories from Police Case Reports. Full statistical analysis to determine the confidence level of this data has not been performed. The % change columns on the preliminary counts differ from the percentage change on the NIBRS crime report, sometimes significantly. The CompStat report is designed for operational use and includes only selected NIBRS categories and coding less complex than full NIBRS rules. Official statistics for these and other NIBRS categories can be found on WASPC & FBI websites once available.








City of Spokane
Central District (P2)
Selected
Crime Types
2019-03-03 to 2019-03-09
 Prepared By:
 Crime Analysis Unit
 Spokane Police Department

Legend

NIBRS Events



Cases Represent LERMS Crime Codes
 Points may indicate multiple events
 Note: Veh Prowl is only Larceny category displayed

For Additional Information on Incidents
 pertaining to an Area, Trend, or Pattern
 Contact Information Analysis

0 0.2 0.4 0.6 Miles



THIS IS NOT A LEGAL DOCUMENT:
 The information shown on this map is compiled
 from various sources and is subject to constant
 revision. Information shown on this map should
 not be used to determine the location of facilities
 in relationship to property lines, section lines,
 streets, etc.



Sunday - Saturday

NW - Central District (P2)

3/3/2019 TO 3/9/2019



<u>A/C</u>	<u>Offense Statute</u>	<u>Address</u>	<u>Reported Date</u>	<u>Dist</u>
<u>SPA2EG</u>				
C	BURGLARY 2D COMMERCIAL	2500 N DIVISION ST	3/8/2019	P1
C	RESIDENTIAL BURGLARY	1000 W CARLISLE AVE	3/3/2019	P2
C	TAKING MOTOR VEHICLE WITHOUT PERMISSION 2D	2400 N DIVISION ST	3/5/2019	P1
C	THEFT 2D FROM MOTOR VEHICLE	W SHARP AVE / N HOWARD ST	3/5/2019	P2
C	THEFT 2D FROM MOTOR VEHICLE	3000 N DIVISION ST	3/6/2019	P2
C	THEFT 2D VEHICLE PARTS AND ACCESSORIES	2700 N DIVISION ST	3/7/2019	P2
C	THEFT 3D FROM BUILDING	1200 W KNOX AVE	3/8/2019	P2
C	THEFT 3D FROM MOTOR VEHICLE	1600 N WALL ST	3/6/2019	P2
C	THEFT 3D FROM MOTOR VEHICLE	1600 W NORTHWEST BLVD	3/8/2019	P2
C	THEFT 3D VEHICLE PARTS AND ACCESSORIES	2400 N DIVISION ST	3/7/2019	P2
C	THEFT OF MOTOR VEHICLE	500 W ALICE AVE	3/7/2019	P2
A	THEFT OF MOTOR VEHICLE	2700 N DIVISION ST	3/7/2019	P2
<u>SPA2RS</u>				
A	THEFT 3D FROM MOTOR VEHICLE	900 N WASHINGTON ST	3/8/2019	P2
<u>SPA2WC</u>				
C	ASSAULT 1D	1500 N MAPLE ST	3/5/2019	P1
C	ASSAULT 2D	1000 N ELM ST	3/5/2019	P8
C	IBR Purposes Only - Aggravated Assault	1400 W MALLON AVE	3/8/2019	P1
C	MAIL THEFT	1800 N OAK ST	3/4/2019	P2
C	RAPE OF A CHILD 1D		3/9/2019	P2
C	RESIDENTIAL BURGLARY	1800 W GARDNER AVE	3/5/2019	P1
C	RESIDENTIAL BURGLARY	1500 N CEDAR ST	3/6/2019	P2
C	RESIDENTIAL BURGLARY	1100 N ELM ST	3/7/2019	P1
C	ROBBERY 2D PERSON	1400 W MALLON AVE	3/3/2019	P1
C	TAKING MOTOR VEHICLE WITHOUT PERMISSION 2D	2100 W MISSION AVE	3/9/2019	P1
C	TAKING MOTOR VEHICLE WITHOUT PERMISSION 2D	2100 W MISSION AVE	3/9/2019	P1
C	THEFT 2D FROM BUILDING	1800 W GARDNER AVE	3/5/2019	P1
C	THEFT 3D ALL OTHER	1500 N CEDAR ST	3/6/2019	P2
C	THEFT 3D CITY SHOPLIFTING	1000 W SUMMIT PKWY	3/5/2019	P1
C	THEFT OF MOTOR VEHICLE	1400 N MAPLE ST	3/4/2019	P2
<u>SPA2WH</u>				
C	THEFT 3D FROM MOTOR VEHICLE	1600 N RIVER VISTA ST	3/3/2019	P2
A	THEFT 3D FROM MOTOR VEHICLE	1600 N RIVER VISTA ST	3/3/2019	P2
C	THEFT OF MOTOR VEHICLE	4100 W FORT GEORGE WRIGHT DR	3/5/2019	P1

POLICE SUMMARY - Ending: Saturday, March 9, 2019



NE - Neva-Wood District (P3)

Preliminary IBR Counts

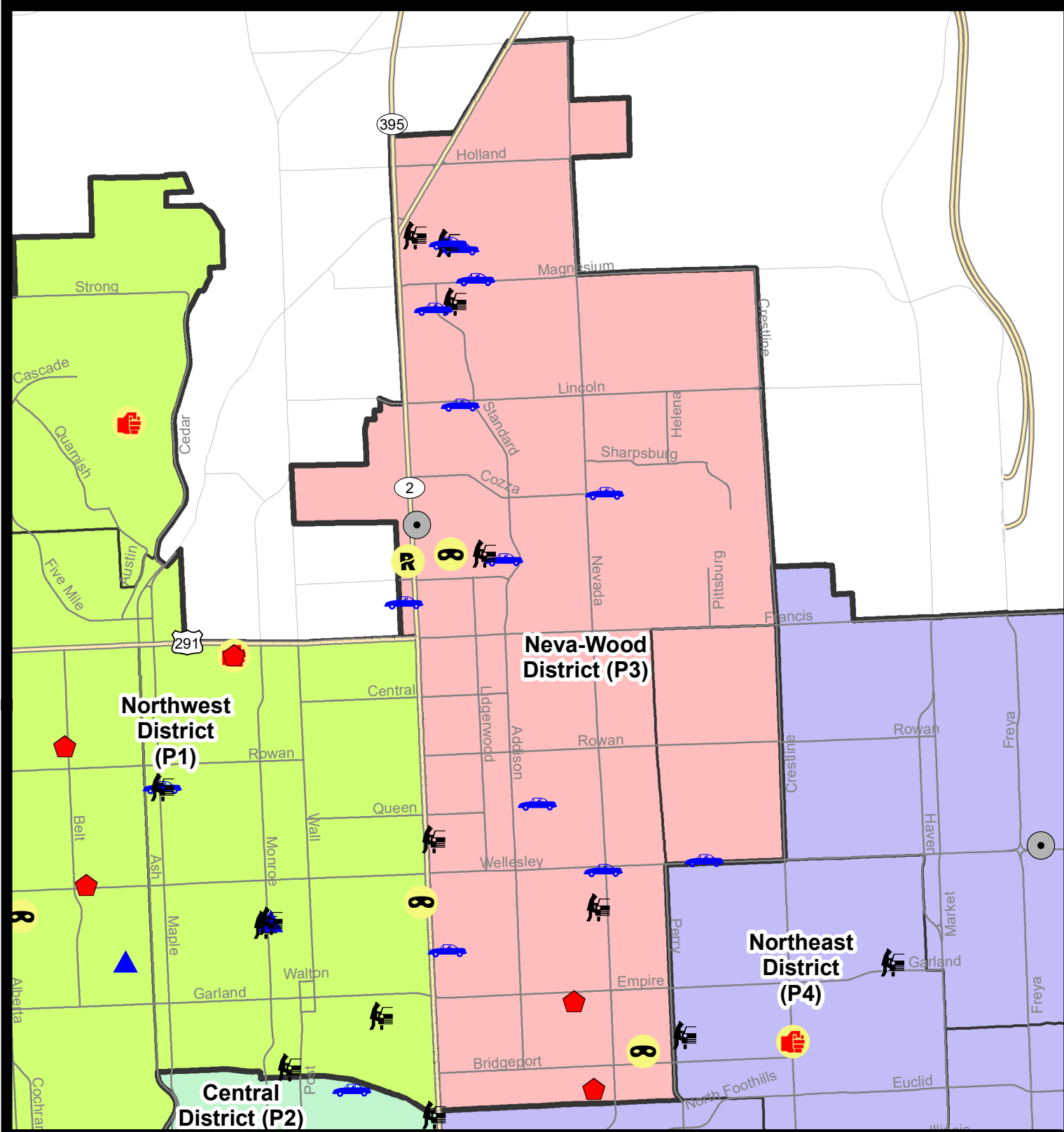
NIBRS Categories (Part 1 Selected)		7 Day Comparison			28 Day Comparison			YTD Comparison		
		Current	Prior	Percent	Current	Prior	Percent	Current	Prior	Percent
Violent	Criminal Homicide	0	0		0	0		0	1	-100.00%
	Rape	1	0		3	3	0.00%	10	11	-9.09%
	Robbery - Commercial	0	0		1	1	0.00%	6	5	20.00%
	Robbery - Person	2	1	100.00%	4	3	33.33%	8	7	14.29%
	Aggravated Assault - Non DV	0	0		4	9	-55.56%	16	26	-38.46%
	Aggravated Assault - DV	0	0		1	4	-75.00%	8	12	-33.33%
Violent Total:		3	1	200.00%	13	20	-35.00%	48	62	-22.58%
Property	Burglary - Residential	2	2	0.00%	8	10	-20.00%	22	31	-29.03%
	Burglary Garage	0	3	-100.00%	8	7	14.29%	23	21	9.52%
	Burglary Commercial	1	3	-66.67%	5	3	66.67%	9	9	0.00%
	Larceny	44	47	-6.38%	168	164	2.44%	430	645	-33.33%
	Vehicle Theft	13	6	116.67%	36	26	38.46%	68	85	-20.00%
	Arson	0	0		0	1	-100.00%	1	2	-50.00%
Property Total:		60	61	-1.64%	225	211	6.64%	553	793	-30.26%
Preliminary Part 1 Crime Totals:		63	62	1.61%	238	231	3.03%	601	855	-29.71%
Current 7 Day Period:		3/3/2019 - 3/9/2019			Prior 7 Day Period:		2/24/2019 - 3/2/2019			
Current 28 Day Period:		2/10/2019 - 3/9/2019			Prior 28 Day Period:		1/13/2019 - 2/9/2019			
Current YTD Day Period:		1/1/2019 - 3/9/2019			Prior YTD Period:		1/1/2018 - 3/9/2018			

Prepared by SPD Crime Analysis Office - Monday, March 11, 2019

NOTE: SPD moved from UCR to the NIBRS reporting standard on 10/4/16 following the transition to a new RMS System. [Numbers on CompStat reports prior to this date should not be used as a comparison to those on this report.](#) Additional info on these reporting standards can be found on the FBI website: <https://ucr.fbi.gov/nibrs-overview>

This chart represents Preliminary counts of selected crime categories from Police Case Reports. Full statistical analysis to determine the confidence level of this data has not been performed. The % change columns on the preliminary counts differ from the percentage change on the NIBRS crime report, sometimes significantly. The CompStat report is designed for operational use and includes only selected NIBRS categories and coding less complex than full NIBRS rules. Official statistics for these and other NIBRS categories can be found on WASPC & FBI websites once available.





City of Spokane
Neva-Wood District (P3)
Selected Crime Codes
2019-03-03 to 2019-03-09
 Prepared By:
 Crime Analysis Unit
 Spokane Police Department

Legend

NIBRS Events

- Criminal Homicide
- Rape
- Robbery Commercial
- Robbery Person
- Aggravated Assault
- Burglary Residential
- Burglary Commercial
- Burglary Garage
- Vehicle Prowling
- Vehicle Theft
- Arson

For Additional Information on Incidents pertaining to an Area, Trend, or Pattern Contact Information Analysis

*Cases Represent LERMS Crime Codes
 Points may indicate multiple events
 Note: Veh Prowl is only Larceny displayed*

0 0.2 0.4 0.8 Miles

THIS IS NOT A LEGAL DOCUMENT:
 The information shown on this map is compiled from various sources and is subject to constant revision. Information shown on this map should not be used to determine the location of facilities in relationship to property lines, section lines, streets, etc.

Sunday - Saturday

3/3/2019 TO 3/9/2019

NE - Neva-Wood District (P3)



<u>A/C</u>	<u>Offense Statute</u>	<u>Address</u>	<u>Reported Date</u>	<u>Dist</u>
SPB3NL				
A	BURGLARY 1D FROM RESIDENCE	700 E PROVIDENCE AVE	3/4/2019	P4
C	BURGLARY 2D COMMERCIAL	7000 N DIVISION ST	3/5/2019	P3
C	MAIL THEFT	7600 N WISCOMB DR	3/5/2019	P3
C	MAIL THEFT	700 E OLYMPIC AVE	3/5/2019	P3
C	RAPE 3D		3/5/2019	P3
C	RESIDENTIAL BURGLARY	800 E DALTON AVE	3/4/2019	P3
C	ROBBERY 1D PERSON	E COURTLAND AVE / N MORTON ST	3/4/2019	P4
C	ROBBERY 2D PERSON	200 E WEDGEWOOD AVE	3/3/2019	P4
C	THEFT 2D ALL OTHER	200 E LINCOLN RD	3/4/2019	P3
C	THEFT 2D ALL OTHER	0 E RICH AVE	3/8/2019	P3
C	THEFT 2D FROM BUILDING	400 E MAGNESIUM RD	3/7/2019	P3
C	THEFT 2D FROM BUILDING	1300 E KIERNAN AVE	3/9/2019	P3
C	THEFT 2D FROM MOTOR VEHICLE	8500 N HILL N DALE ST	3/4/2019	P3
C	THEFT 2D SHOPLIFTING	4700 N DIVISION ST	3/3/2019	P3
C	THEFT 2D SHOPLIFTING	4700 N DIVISION ST	3/5/2019	P3
C	THEFT 2D SHOPLIFTING	9700 N NEWPORT HWY	3/6/2019	P3
C	THEFT 2D SHOPLIFTING	4700 N DIVISION ST	3/8/2019	P3
C	THEFT 3D CITY ALL OTHER	200 E LINCOLN RD	3/5/2019	P4
C	THEFT 3D CITY SHOPLIFTING	6700 N DIVISION ST	3/4/2019	P4
C	THEFT 3D CITY SHOPLIFTING	9200 N NEVADA ST	3/6/2019	P4
C	THEFT 3D CITY SHOPLIFTING	9200 N COLTON ST	3/8/2019	P4
C	THEFT 3D CITY SHOPLIFTING	9200 N NEVADA ST	3/9/2019	P3
C	THEFT 3D CITY SHOPLIFTING	9700 N NEWPORT HWY	3/9/2019	P3
C	THEFT 3D CITY SHOPLIFTING	4700 N DIVISION ST	3/9/2019	P4
C	THEFT 3D FROM BUILDING	200 E WEDGEWOOD AVE	3/4/2019	P3
C	THEFT 3D FROM BUILDING	6300 N ADDISON ST	3/4/2019	P3
C	THEFT 3D FROM BUILDING	700 E JOSEPH AVE	3/4/2019	P3
C	THEFT 3D FROM BUILDING	500 E HOLLAND AVE	3/5/2019	P3
C	THEFT 3D FROM BUILDING	3300 N STANDARD ST	3/7/2019	P3
C	THEFT 3D FROM BUILDING	5800 N DIVISION ST	3/8/2019	P3
C	THEFT 3D FROM MOTOR VEHICLE	300 E WEDGEWOOD AVE	3/7/2019	P2
C	THEFT 3D FROM MOTOR VEHICLE	8900 N COLTON ST	3/8/2019	P3
C	THEFT 3D FROM MOTOR VEHICLE	8900 N COLTON ST	3/8/2019	P3
C	THEFT 3D FROM MOTOR VEHICLE	9000 N DIVISION ST	3/9/2019	P3
C	THEFT 3D FROM MOTOR VEHICLE	900 E HEROY AVE	3/9/2019	P3
C	THEFT 3D FROM MOTOR VEHICLE	4700 N DIVISION ST	3/9/2019	P3
C	THEFT 3D SHOPLIFTING	4700 N DIVISION ST	3/3/2019	P3
C	THEFT 3D SHOPLIFTING	7900 N DIVISION ST	3/3/2019	P3

For protection of victim privacy, the entire address on sexual assault crimes has been redacted.

A/C	Offense Statute	Address	Reported Date	Dist
C	THEFT 3D SHOPLIFTING	9200 N COLTON ST	3/4/2019	P3
C	THEFT 3D SHOPLIFTING	4700 N DIVISION ST	3/5/2019	P3
C	THEFT 3D SHOPLIFTING	9500 N NEWPORT HWY	3/5/2019	P3
C	THEFT 3D SHOPLIFTING	6500 N NEVADA ST	3/5/2019	P3
C	THEFT 3D SHOPLIFTING	7400 N DIVISION ST	3/7/2019	P3
C	THEFT 3D SHOPLIFTING	9500 N NEWPORT HWY	3/9/2019	P3
C	THEFT 3D SHOPLIFTING	9200 N COLTON ST	3/9/2019	P3
C	THEFT 3D SHOPLIFTING	9200 N COLTON ST	3/9/2019	P3
C	THEFT 3D VEHICLE PARTS AND ACCESSORIES	600 E MAGNESIUM RD	3/4/2019	P3
C	THEFT 3D VEHICLE PARTS AND ACCESSORIES	500 E KIERNAN AVE	3/6/2019	P3
C	THEFT OF MOTOR VEHICLE	6900 N WISCOMB ST	3/3/2019	P4
C	THEFT OF MOTOR VEHICLE	8400 N COLTON ST	3/4/2019	P4
C	THEFT OF MOTOR VEHICLE	400 E MAGNESIUM RD	3/5/2019	P3
C	THEFT OF MOTOR VEHICLE	4600 N NEVADA ST	3/5/2019	P4
C	THEFT OF MOTOR VEHICLE	200 E LINCOLN RD	3/5/2019	P4
C	THEFT OF MOTOR VEHICLE	0 E ROCKWELL AVE	3/6/2019	P2
C	THEFT OF MOTOR VEHICLE	8800 N HILL N DALE ST	3/6/2019	P3
C	THEFT OF MOTOR VEHICLE	0 W HOUSTON AVE	3/7/2019	P1
C	THEFT OF MOTOR VEHICLE	500 E CROWN AVE	3/8/2019	P3
A	THEFT OF MOTOR VEHICLE	400 E MAGNESIUM RD	3/8/2019	P3
C	THEFT OF MOTOR VEHICLE	8900 N COLTON ST	3/8/2019	P3
C	THEFT OF MOTOR VEHICLE	1100 E COZZA DR	3/9/2019	P4
C	THEFT OF SUBSCRIPTION TELEVISION SERVICES	1300 E GORDON AVE	3/6/2019	P2
<u>SPB3WH</u>				
C	THEFT 3D ALL OTHER	4800 N MARTIN ST	3/6/2019	P3
C	THEFT OF MOTOR VEHICLE	1600 E WELLESLEY AVE	3/6/2019	P4

POLICE SUMMARY - Ending: Saturday, March 9, 2019



NE - Northeast District (P4)

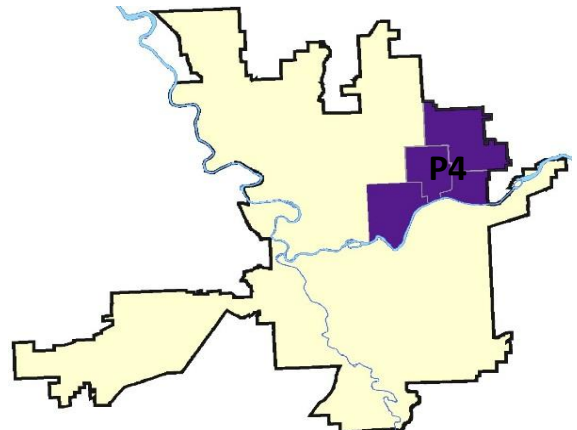
Preliminary IBR Counts

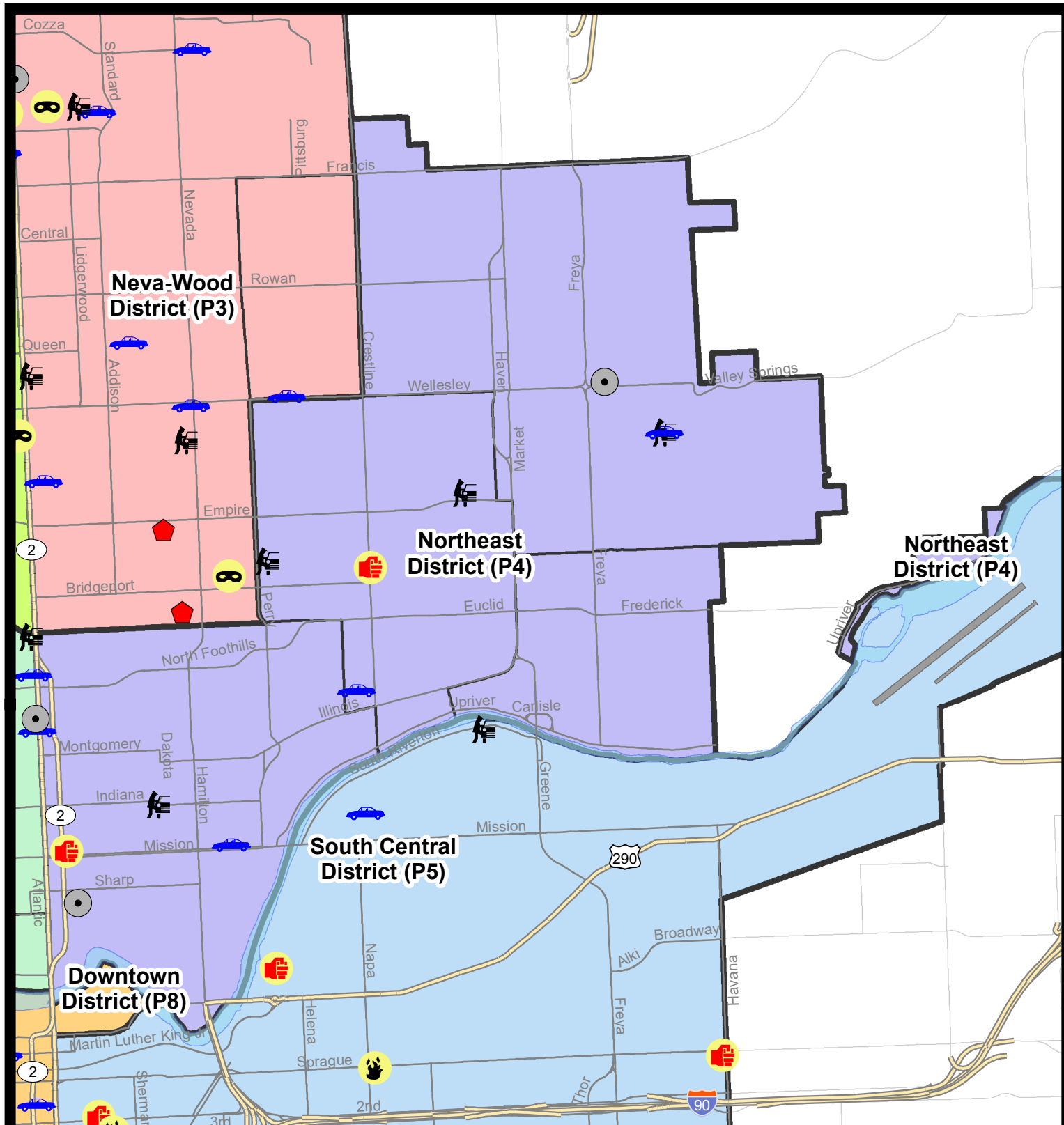
NIBRS Categories (Part 1 Selected)		7 Day Comparison			28 Day Comparison			YTD Comparison		
		Current	Prior	Percent	Current	Prior	Percent	Current	Prior	Percent
Violent	Criminal Homicide	0	0		0	0		0	0	
	Rape	0	1	-100.00%	2	3	-33.33%	8	11	-27.27%
	Robbery - Commercial	0	1	-100.00%	2	1	100.00%	3	2	50.00%
	Robbery - Person	0	0		0	0		1	5	-80.00%
	Aggravated Assault - Non DV	2	1	100.00%	6	7	-14.29%	16	19	-15.79%
	Aggravated Assault - DV	0	2	-100.00%	3	1	200.00%	5	16	-68.75%
Violent Total:		2	5	-60.00%	13	12	8.33%	33	53	-37.74%
Property	Burglary - Residential	0	2	-100.00%	9	14	-35.71%	25	30	-16.67%
	Burglary Garage	0	1	-100.00%	1	3	-66.67%	6	10	-40.00%
	Burglary Commercial	2	1	100.00%	5	5	0.00%	10	14	-28.57%
	Larceny	19	20	-5.00%	88	115	-23.48%	261	301	-13.29%
	Vehicle Theft	4	3	33.33%	20	24	-16.67%	46	64	-28.13%
	Arson	0	1	-100.00%	1	0		1	2	-50.00%
Property Total:		25	28	-10.71%	124	161	-22.98%	349	421	-17.10%
Preliminary Part 1 Crime Totals:		27	33	-18.18%	137	173	-20.81%	382	474	-19.41%
Current 7 Day Period:		3/3/2019 - 3/9/2019			Prior 7 Day Period:		2/24/2019 - 3/2/2019			
Current 28 Day Period:		2/10/2019 - 3/9/2019			Prior 28 Day Period:		1/13/2019 - 2/9/2019			
Current YTD Day Period:		1/1/2019 - 3/9/2019			Prior YTD Period:		1/1/2018 - 3/9/2018			

Prepared by SPD Crime Analysis Office - Monday, March 11, 2019

NOTE: SPD moved from UCR to the NIBRS reporting standard on 10/4/16 following the transition to a new RMS System. [Numbers on CompStat reports prior to this date should not be used as a comparison to those on this report.](#) Additional info on these reporting standards can be found on the FBI website: <https://ucr.fbi.gov/nibrs-overview>

This chart represents Preliminary counts of selected crime categories from Police Case Reports. Full statistical analysis to determine the confidence level of this data has not been performed. The % change columns on the preliminary counts differ from the percentage change on the NIBRS crime report, sometimes significantly. The CompStat report is designed for operational use and includes only selected NIBRS categories and coding less complex than full NIBRS rules. Official statistics for these and other NIBRS categories can be found on WASPC & FBI websites once available.





City of Spokane

Northeast District (P4)

Selected Crime Codes

2019-03-03 to 2019-03-09

Prepared By:
Crime Analysis Unit
Spokane Police Department

Legend

NIBRS Events



Criminal Homicide



Rape



Robbery Commercial



Robbery Person



Aggravated Assault



Burglary Residential



Burglary Garage



Burglary Commercial



Vehicle Prowling



Vehicle Theft



Arson



Cases Represent LERMS Crime Codes
Points may indicate multiple events
Note: Veh Prowl is only Larceny displayed

For Additional Information on
Incidents pertaining to an
Area, Trend, or Pattern
Contact Information Analysis

0 0.2 0.4 0.8 Miles



THIS IS NOT A LEGAL DOCUMENT:
The information shown on this map is compiled
from various sources and is subject to constant
revision. Information shown on this map should
not be used to determine the location of facilities
in relationship to property lines, section lines,
streets, etc.

Sunday - Saturday

NE - Northeast District (P4)

3/3/2019 TO 3/9/2019



<u>A/C</u>	<u>Offense Statute</u>	<u>Address</u>	<u>Reported Date</u>	<u>Dist</u>
<u>SPB4BE</u>				
C	ASSAULT 2D	3500 N CRESTLINE ST	3/3/2019	P4
C	THEFT 2D FROM MOTOR VEHICLE	1400 E GLASS AVE	3/4/2019	P4
C	THEFT 3D FROM BUILDING	1700 E ROCKWELL AVE	3/7/2019	P4
C	THEFT 3D FROM BUILDING	1600 E HEROY AVE	3/8/2019	P4
C	THEFT 3D FROM MOTOR VEHICLE	2800 E GARLAND AVE	3/7/2019	P4
C	THEFT OF MOTOR VEHICLE	2600 N MARTIN ST	3/7/2019	P4
<u>SPB4HI</u>				
C	BURGLARY 2D COMMERCIAL	3700 E WELLESLEY AVE	3/4/2019	P4
C	MAIL THEFT	2500 E QUEEN AVE	3/6/2019	P4
C	THEFT 3D CITY FROM MOTOR VEHICLE	4100 E RICH AVE	3/7/2019	P4
C	THEFT 3D FROM BUILDING	3500 E CROWN AVE	3/4/2019	P4
C	THEFT OF MOTOR VEHICLE	4100 E RICH AVE	3/7/2019	P4
<u>SPB4LO</u>				
C	ASSAULT 2D	100 E MISSION AVE	3/8/2019	P4
C	BURGLARY 2D COMMERCIAL	100 E BOONE AVE	3/8/2019	P4
C	THEFT 2D FROM BUILDING	600 E NORTH FOOTHILLS DR	3/8/2019	P4
C	THEFT 2D FROM BUILDING	100 E BOONE AVE	3/8/2019	P4
C	THEFT 2D FROM MOTOR VEHICLE	600 E INDIANA AVE	3/4/2019	P4
C	THEFT 3D CITY FROM BUILDING	1000 E NORA AVE	3/3/2019	P3
C	THEFT 3D CITY SHOPLIFTING	200 E NORTH FOOTHILLS DR	3/6/2019	P3
C	THEFT 3D CITY SHOPLIFTING	200 E NORTH FOOTHILLS DR	3/6/2019	P4
C	THEFT 3D CITY SHOPLIFTING	2400 N DIVISION ST	3/8/2019	P4
C	THEFT 3D FROM BUILDING	1100 E MONTGOMERY AVE	3/3/2019	P4
C	THEFT 3D SHOPLIFTING	200 E NORTH FOOTHILLS DR	3/5/2019	P4
C	THEFT 3D SHOPLIFTING	900 E MISSION AVE	3/5/2019	P4
C	THEFT 3D SHOPLIFTING	200 E NORTH FOOTHILLS DR	3/6/2019	P4
C	THEFT 3D SHOPLIFTING	2400 N DIVISION ST	3/7/2019	P4
C	THEFT OF MOTOR VEHICLE	1000 E MISSION AVE	3/7/2019	P4
C	THEFT OF MOTOR VEHICLE	1000 E MISSION AVE	3/8/2019	P2

SPOKANE POLICE DEPARTMENT



SOUTH **Police Service Area**

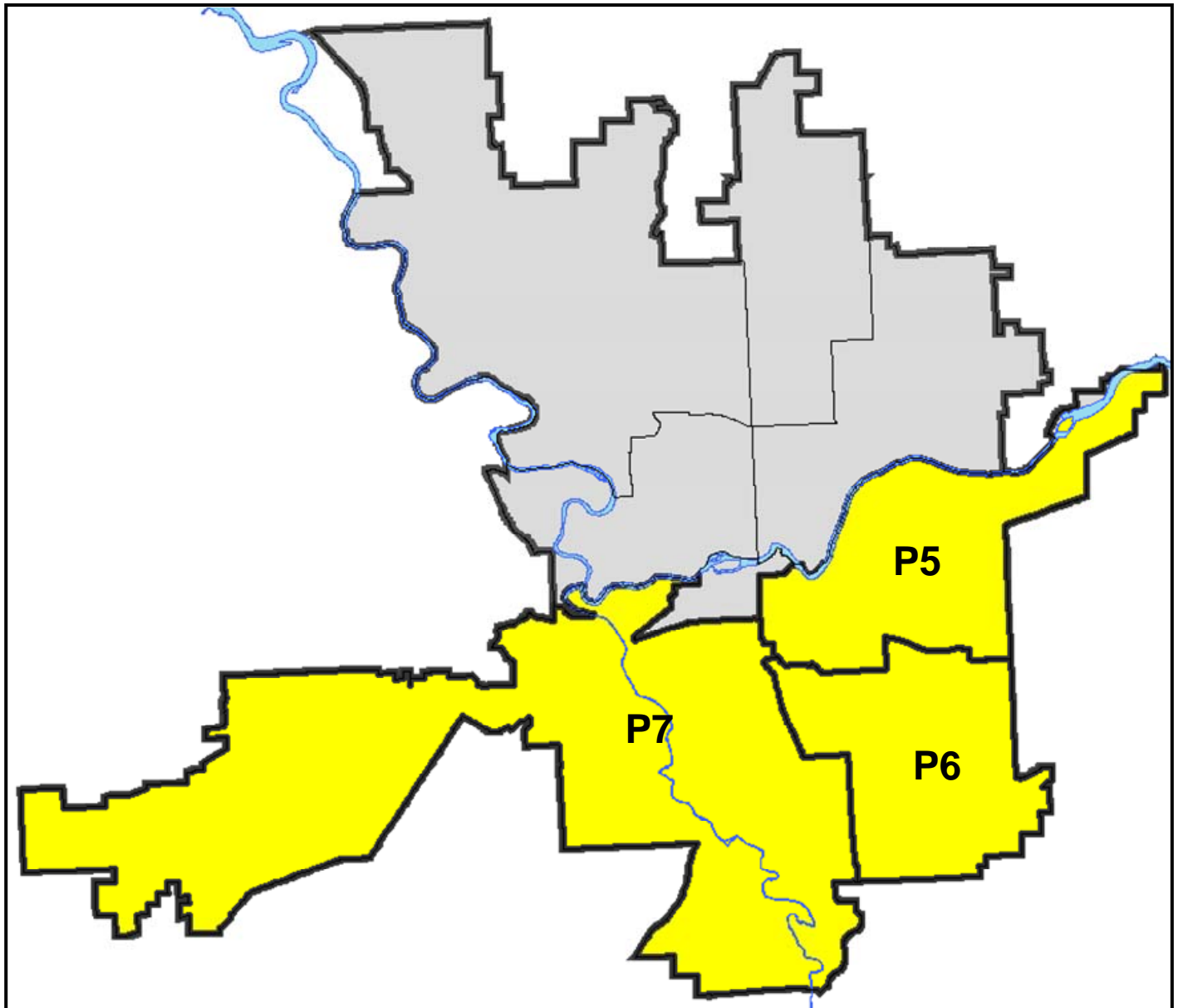
PSA Commander

Captain Tracie Meidl

South Central District (P5)

Southeast District (P6)

Southwest District (P7)



POLICE SUMMARY - Ending: Saturday, March 9, 2019

SOUTH PRECINCT (P5, P6, and P7)



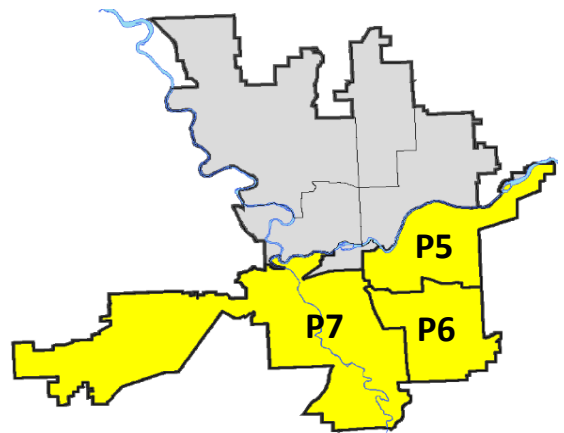
Preliminary IBR Counts

NIBRS Categories (Part 1 Selected)		7 Day Comparison			28 Day Comparison			YTD Comparison		
		Current	Prior	Percent	Current	Prior	Percent	Current	Prior	Percent
Violent	Criminal Homicide	0	0		0	1	-100.00%	1	0	
	Rape	1	3	-66.67%	7	4	75.00%	12	19	-36.84%
	Robbery - Commercial	0	0		0	0		1	2	-50.00%
	Robbery - Person	2	3	-33.33%	7	5	40.00%	12	9	33.33%
	Aggravated Assault - Non DV	2	5	-60.00%	13	9	44.44%	29	24	20.83%
	Aggravated Assault - DV	1	0		4	10	-60.00%	22	23	-4.35%
Violent Total:		6	11	-45.45%	31	29	6.90%	77	77	0.00%
Property	Burglary - Residential	4	3	33.33%	22	23	-4.35%	60	73	-17.81%
	Burglary Garage	3	3	0.00%	10	13	-23.08%	31	25	24.00%
	Burglary Commercial	2	3	-33.33%	9	10	-10.00%	26	21	23.81%
	Larceny	29	49	-40.82%	156	180	-13.33%	427	497	-14.08%
	Vehicle Theft	2	4	-50.00%	19	26	-26.92%	56	98	-42.86%
	Arson	2	0		2	1	100.00%	3	2	50.00%
Property Total:		42	62	-32.26%	218	253	-13.83%	603	716	-15.78%
Preliminary Part 1 Crime Totals:		48	73	-34.25%	249	282	-11.70%	680	793	-14.25%
Current 7 Day Period:		3/3/2019 - 3/9/2019			Prior 7 Day Period:		2/24/2019 - 3/2/2019			
Current 28 Day Period:		2/10/2019 - 3/9/2019			Prior 28 Day Period:		1/13/2019 - 2/9/2019			
Current YTD Day Period:		1/1/2019 - 3/9/2019			Prior YTD Period:		1/1/2018 - 3/9/2018			

Prepared by SPD Crime Analysis Office - Monday, March 11, 2019

NOTE: SPD moved from UCR to the NIBRS reporting standard on 10/4/16 following the transition to a new RMS System. [Numbers on CompStat reports prior to this date should not be used as a comparison to those on this report.](#) Additional info on these reporting standards can be found on the FBI website: <https://ucr.fbi.gov/nibrs-overview>

This chart represents Preliminary counts of selected crime categories from Police Case Reports. Full statistical analysis to determine the confidence level of this data has not been performed. The % change columns on the preliminary counts differ from the percentage change on the NIBRS crime report, sometimes significantly. The CompStat report is designed for operational use and includes only selected NIBRS categories and coding less complex than full NIBRS rules. Official statistics for these and other NIBRS categories can be found on WASPC & FBI websites once available.



POLICE SUMMARY - Ending: Saturday, March 9, 2019



SE - South Central District (P5)

Preliminary IBR Counts

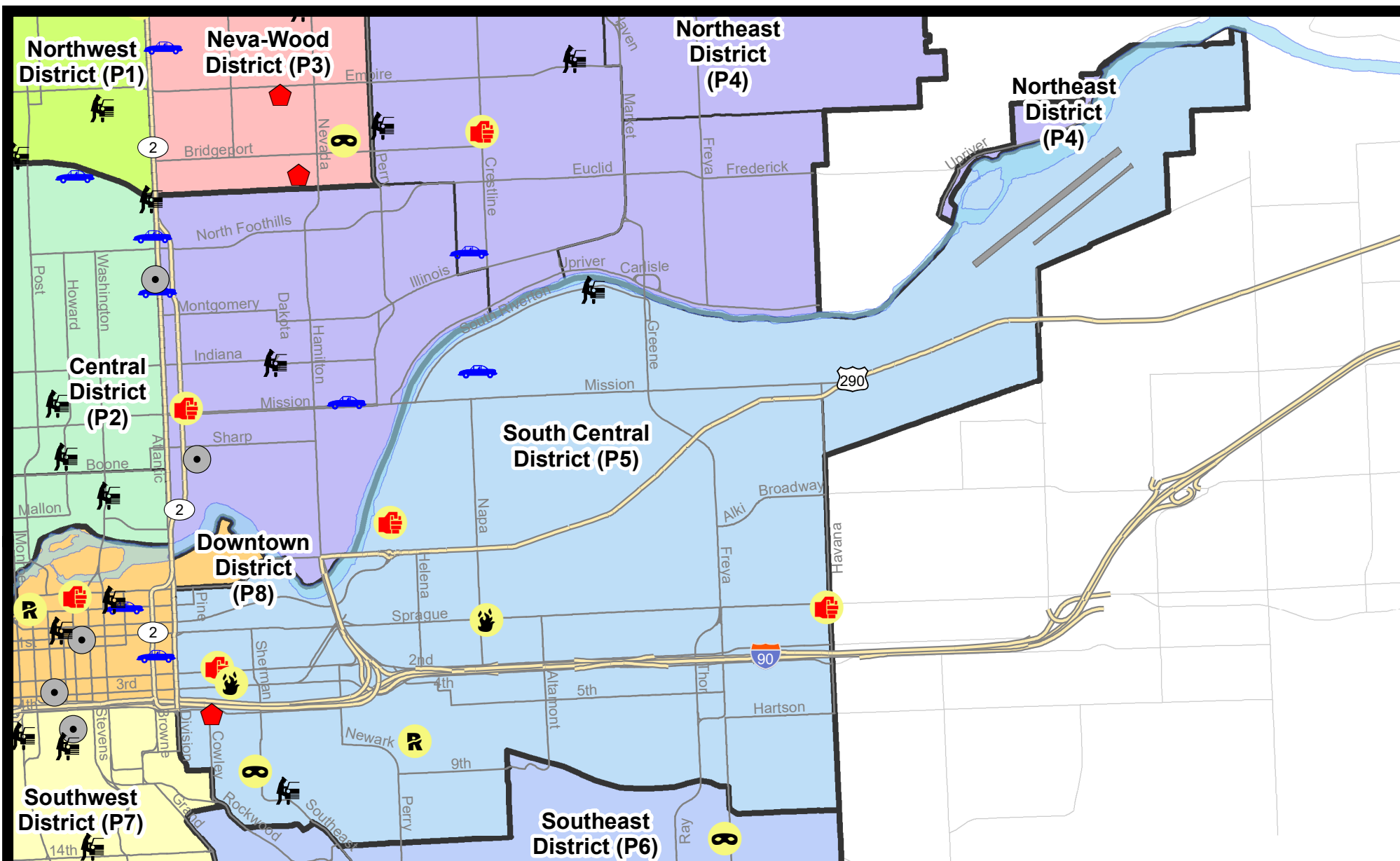
NIBRS Categories (Part 1 Selected)		7 Day Comparison			28 Day Comparison			YTD Comparison		
		Current	Prior	Percent	Current	Prior	Percent	Current	Prior	Percent
Violent	Criminal Homicide	0	0		0	1	-100.00%	1	0	
	Rape	1	0		2	2	0.00%	4	8	-50.00%
	Robbery - Commercial	0	0		0	0		1	1	0.00%
	Robbery - Person	1	2	-50.00%	5	2	150.00%	7	3	133.33%
	Aggravated Assault - Non DV	2	2	0.00%	5	4	25.00%	10	10	0.00%
	Aggravated Assault - DV	1	0		1	3	-66.67%	8	8	0.00%
Violent Total:		5	4	25.00%	13	12	8.33%	31	30	3.33%
Property	Burglary - Residential	1	0		3	5	-40.00%	14	29	-51.72%
	Burglary Garage	0	1	-100.00%	1	3	-66.67%	4	8	-50.00%
	Burglary Commercial	0	1	-100.00%	4	5	-20.00%	13	15	-13.33%
	Larceny	7	20	-65.00%	61	68	-10.29%	162	203	-20.20%
	Vehicle Theft	2	1	100.00%	8	13	-38.46%	25	40	-37.50%
	Arson	2	0		2	1	100.00%	3	1	200.00%
Property Total:		12	23	-47.83%	79	95	-16.84%	221	296	-25.34%
Preliminary Part 1 Crime Totals:		17	27	-37.04%	92	107	-14.02%	252	326	-22.70%
Current 7 Day Period:		3/3/2019 - 3/9/2019			Prior 7 Day Period:		2/24/2019 - 3/2/2019			
Current 28 Day Period:		2/10/2019 - 3/9/2019			Prior 28 Day Period:		1/13/2019 - 2/9/2019			
Current YTD Day Period:		1/1/2019 - 3/9/2019			Prior YTD Period:		1/1/2018 - 3/9/2018			

Prepared by SPD Crime Analysis Office - Monday, March 11, 2019

NOTE: SPD moved from UCR to the NIBRS reporting standard on 10/4/16 following the transition to a new RMS System. [Numbers on CompStat reports prior to this date should not be used as a comparison to those on this report.](#) Additional info on these reporting standards can be found on the FBI website: <https://ucr.fbi.gov/nibrs-overview>

This chart represents Preliminary counts of selected crime categories from Police Case Reports. Full statistical analysis to determine the confidence level of this data has not been performed. The % change columns on the preliminary counts differ from the percentage change on the NIBRS crime report, sometimes significantly. The CompStat report is designed for operational use and includes only selected NIBRS categories and coding less complex than full NIBRS rules. Official statistics for these and other NIBRS categories can be found on WASPC & FBI websites once available.





City of Spokane
South Central District (P5)
Selected
Crime Types
2019-03-03 to 2019-03-09

Prepared By:
Crime Analysis Unit
Spokane Police Department

Legend

NIBRS Events



Criminal Homicide



Rape



Robbery Commercial



Robbery Person



Aggravated Assault



Burglary Residential



Burglary Garage



Burglary Commercial



Vehicle Prowling



Vehicle Theft



Arson

Cases Represent LERMS Crime Codes

Points may indicate multiple events

Note: Veh Prowl is only Larceny category displayed



For Additional Information on Incidents
 pertaining to an Area, Trend, or Pattern
 Contact Information Analysis

0 0.2 0.4 0.6 0.8 1 Miles



THIS IS NOT A LEGAL DOCUMENT:
 The information shown on this map is compiled
 from various sources and is subject to constant
 revision. Information shown on this map should
 not be used to determine the location of facilities
 in relationship to property lines, section lines,
 streets, etc.

Sunday - Saturday

3/3/2019 TO 3/9/2019

SE - South Central District (P5)



<u>A/C</u>	<u>Offense Statute</u>	<u>Address</u>	<u>Reported Date</u>	<u>Dist</u>
<u>SPC5EC</u>				
C	ARSON 2D	2000 E SPRAGUE AVE	3/6/2019	P5
C	ARSON 2D	300 E 3RD AVE	3/6/2019	P6
C	ASSAULT 2D	200 E 2ND AVE	3/6/2019	P8
C	HARASSMENT FELONY WEAPON INVOLVED	4200 E SPRAGUE AVE	3/5/2019	P6
C	RAPE 3D		3/3/2019	Oth
A	RESIDENTIAL BURGLARY	400 S COWLEY ST	3/4/2019	P5
C	ROBBERY 2D PERSON	400 E 8TH AVE	3/4/2019	P5
C	THEFT 2D FROM BUILDING	200 E ROCKWOOD BLVD	3/6/2019	P6
C	THEFT 3D ALL OTHER	2300 E 5TH AVE	3/5/2019	P5
C	THEFT 3D FROM BUILDING	900 E 3RD AVE	3/3/2019	P5
C	THEFT 3D FROM MOTOR VEHICLE	900 S HATCH ST	3/5/2019	P5
C	THEFT 3D VEHICLE PARTS AND ACCESSORIES	100 S DIVISION ST	3/6/2019	P5
<u>SPC5GP</u>				
C	ASSAULT 2D	700 N IRON BRIDGE WAY	3/4/2019	P6
C	THEFT 2D ALL OTHER	2600 E SOUTH RIVERTON AVE	3/4/2019	P5
C	THEFT 3D FROM MOTOR VEHICLE	2800 E SOUTH RIVERTON AVE	3/9/2019	P5
C	THEFT OF MOTOR VEHICLE	2000 E NORA AVE	3/9/2019	P5
C	THEFT OF MOTOR VEHICLE	2000 E NORA AVE	3/9/2019	P5

POLICE SUMMARY - Ending: Saturday, March 9, 2019



SE - Southeast District (P6)

Preliminary IBR Counts

NIBRS Categories (Part 1 Selected)		7 Day Comparison			28 Day Comparison			YTD Comparison		
		Current	Prior	Percent	Current	Prior	Percent	Current	Prior	Percent
Violent	Criminal Homicide	0	0		0	0		0	0	
	Rape	0	0		1	1	0.00%	2	4	-50.00%
	Robbery - Commercial	0	0		0	0		0	0	
	Robbery - Person	1	0		1	0		1	2	-50.00%
	Aggravated Assault - Non DV	0	3	-100.00%	4	1	300.00%	7	6	16.67%
	Aggravated Assault - DV	0	0		2	3	-33.33%	6	3	100.00%
Violent Total:		1	3	-66.67%	8	5	60.00%	16	15	6.67%
Property	Burglary - Residential	3	1	200.00%	7	4	75.00%	13	20	-35.00%
	Burglary Garage	2	2	0.00%	7	3	133.33%	13	6	116.67%
	Burglary Commercial	0	0		0	1	-100.00%	3	1	200.00%
	Larceny	1	9	-88.89%	28	36	-22.22%	92	132	-30.30%
	Vehicle Theft	0	1	-100.00%	4	7	-42.86%	12	18	-33.33%
	Arson	0	0		0	0		0	1	-100.00%
Property Total:		6	13	-53.85%	46	51	-9.80%	133	178	-25.28%
Preliminary Part 1 Crime Totals:		7	16	-56.25%	54	56	-3.57%	149	193	-22.80%
Current 7 Day Period:		3/3/2019 - 3/9/2019			Prior 7 Day Period:		2/24/2019 - 3/2/2019			
Current 28 Day Period:		2/10/2019 - 3/9/2019			Prior 28 Day Period:		1/13/2019 - 2/9/2019			
Current YTD Day Period:		1/1/2019 - 3/9/2019			Prior YTD Period:		1/1/2018 - 3/9/2018			

Prepared by SPD Crime Analysis Office - Monday, March 11, 2019

NOTE: SPD moved from UCR to the NIBRS reporting standard on 10/4/16 following the transition to a new RMS System. [Numbers on CompStat reports prior to this date should not be used as a comparison to those on this report.](#) Additional info on these reporting standards can be found on the FBI website: <https://ucr.fbi.gov/nibrs-overview>

This chart represents Preliminary counts of selected crime categories from Police Case Reports. Full statistical analysis to determine the confidence level of this data has not been performed. The % change columns on the preliminary counts differ from the percentage change on the NIBRS crime report, sometimes significantly. The CompStat report is designed for operational use and includes only selected NIBRS categories and coding less complex than full NIBRS rules. Official statistics for these and other NIBRS categories can be found on WASPC & FBI websites once available.



Sunday - Saturday

SE - Southeast District (P6)

3/3/2019 TO 3/9/2019



<u>A/C</u>	<u>Offense Statute</u>	<u>Address</u>	<u>Reported Date</u>	<u>Dist</u>
<u>SPC6LH</u>				
C	RESIDENTIAL BURGLARY	3600 S SMITH ST	3/6/2019	P6
C	ROBBERY 1D CARJACKING	3500 E BEN BURR BLVD	3/8/2019	P6
<u>SPC6RW</u>				
C	RESIDENTIAL BURGLARY	1500 E PINECREST RD	3/6/2019	P6
<u>SPC6SG</u>				
C	BURGLARY 2D GARAGE	5100 S REGAL ST	3/9/2019	P6
A	BURGLARY 2D GARAGE	1600 E 40TH AVE	3/9/2019	P6
C	RESIDENTIAL BURGLARY	4300 S STONINGTON LN	3/6/2019	P6
C	THEFT 2D FROM BUILDING	2700 E 46TH AVE	3/5/2019	P6

POLICE SUMMARY - Ending: Saturday, March 9, 2019



SW - Southwest District (P7)

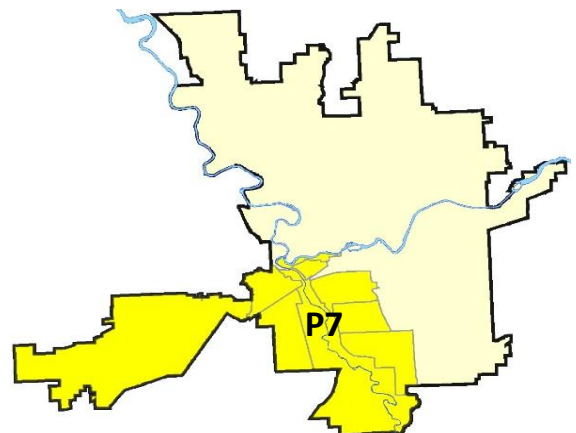
Preliminary IBR Counts

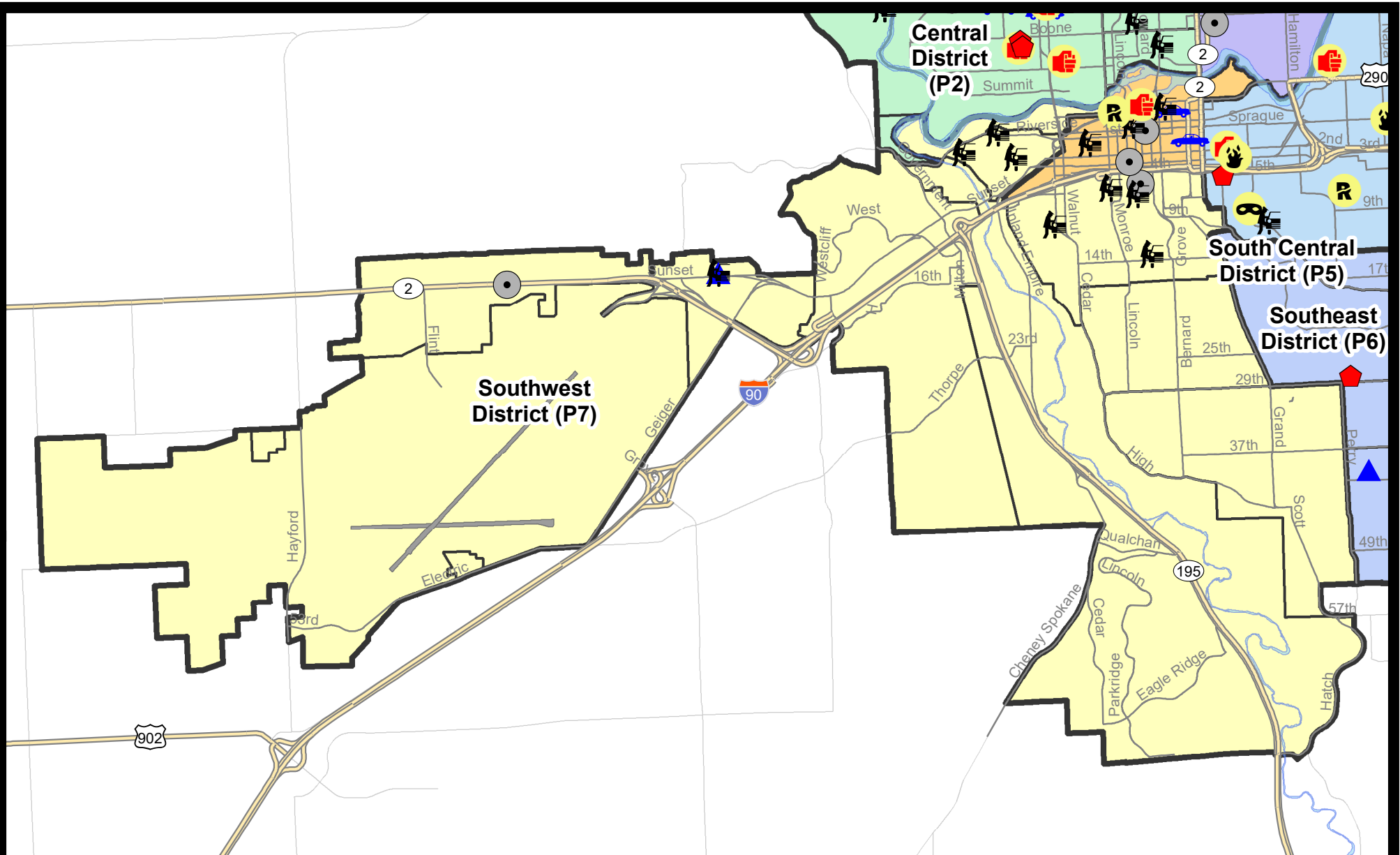
NIBRS Categories (Part 1 Selected)		7 Day Comparison			28 Day Comparison			YTD Comparison		
		Current	Prior	Percent	Current	Prior	Percent	Current	Prior	Percent
Violent	Criminal Homicide	0	0		0	0		0	0	
	Rape	0	3	-100.00%	4	1	300.00%	6	7	-14.29%
	Robbery - Commercial	0	0		0	0		0	1	-100.00%
	Robbery - Person	0	1	-100.00%	1	3	-66.67%	4	4	0.00%
	Aggravated Assault - Non DV	0	0		4	4	0.00%	12	8	50.00%
	Aggravated Assault - DV	0	0		1	4	-75.00%	8	12	-33.33%
Violent Total:		0	4	-100.00%	10	12	-16.67%	30	32	-6.25%
Property	Burglary - Residential	0	2	-100.00%	12	14	-14.29%	33	24	37.50%
	Burglary Garage	1	0		2	7	-71.43%	14	11	27.27%
	Burglary Commercial	2	2	0.00%	5	4	25.00%	10	5	100.00%
	Larceny	21	20	5.00%	67	76	-11.84%	173	162	6.79%
	Vehicle Theft	0	2	-100.00%	7	6	16.67%	19	40	-52.50%
	Arson	0	0		0	0		0	0	
Property Total:		24	26	-7.69%	93	107	-13.08%	249	242	2.89%
Preliminary Part 1 Crime Totals:		24	30	-20.00%	103	119	-13.45%	279	274	1.82%
Current 7 Day Period:		3/3/2019 - 3/9/2019			Prior 7 Day Period:		2/24/2019 - 3/2/2019			
Current 28 Day Period:		2/10/2019 - 3/9/2019			Prior 28 Day Period:		1/13/2019 - 2/9/2019			
Current YTD Day Period:		1/1/2019 - 3/9/2019			Prior YTD Period:		1/1/2018 - 3/9/2018			

Prepared by SPD Crime Analysis Office - Monday, March 11, 2019

NOTE: SPD moved from UCR to the NIBRS reporting standard on 10/4/16 following the transition to a new RMS System. [Numbers on CompStat reports prior to this date should not be used as a comparison to those on this report.](#) Additional info on these reporting standards can be found on the FBI website: <https://ucr.fbi.gov/nibrs-overview>

This chart represents Preliminary counts of selected crime categories from Police Case Reports. Full statistical analysis to determine the confidence level of this data has not been performed. The % change columns on the preliminary counts differ from the percentage change on the NIBRS crime report, sometimes significantly. The CompStat report is designed for operational use and includes only selected NIBRS categories and coding less complex than full NIBRS rules. Official statistics for these and other NIBRS categories can be found on WASPC & FBI websites once available.





City of Spokane
Southwest District (P7)
Selected
Crime Types
2019-03-03 to 2019-03-09
 Prepared By:
 Crime Analysis Unit
 Spokane Police Department

Legend

NIBRS Events

- | | | | |
|-------------------|--------------------|----------------------|---------------------|
| Criminal Homicide | Robbery Commercial | Aggravated Assault | Burglary Commercial |
| Rape | Robbery Person | Burglary Residential | Vehicle Prowling |
| | | Burglary Garage | Vehicle Theft |
| | | | Arson |

*Cases Represent LERMS Crime Codes
 Points may indicate multiple events
 Note: Veh Prowl is only Larceny category displayed*



*For Additional Information on Incidents
 pertaining to an Area, Trend, or Pattern
 Contact Information Analysis*

0 0.2 0.4 0.6 0.8 1 1.2 1.4 1.6 Miles



THIS IS NOT A LEGAL DOCUMENT:
 The information shown on this map is compiled from various sources and is subject to constant revision. Information shown on this map should not be used to determine the location of facilities in relationship to property lines, section lines, streets, etc.



Sunday - Saturday

SE - Southwest District (P7)

3/3/2019 TO 3/9/2019



<u>A/C</u>	<u>Offense Statute</u>	<u>Address</u>	<u>Reported Date</u>	<u>Dist</u>
C	THEFT 3D ALL OTHER	W 1ST AVE / S HEMLOCK ST	3/3/2019	P7
<u>SPD7BA</u>				
C	THEFT 2D FROM BUILDING	1600 W 2ND AVE	3/5/2019	P7
C	THEFT 2D FROM MOTOR VEHICLE	2100 W RIVERSIDE AVE	3/7/2019	P7
C	THEFT 3D FROM MOTOR VEHICLE	100 S COEUR D ALENE ST	3/4/2019	P7
C	THEFT 3D FROM MOTOR VEHICLE	100 S CANNON ST	3/7/2019	P7
<u>SPD7CH</u>				
C	BURGLARY 2D COMMERCIAL	600 W 5TH AVE	3/4/2019	P8
A	MAIL THEFT	1300 S MONROE ST	3/6/2019	P7
C	MAIL THEFT	1100 W 8TH AVE	3/8/2019	P7
C	THEFT 2D ALL OTHER	1500 W 10TH AVE	3/9/2019	P7
C	THEFT 3D FROM COIN OPERATED DEVICE	900 W 5TH AVE	3/4/2019	P7
C	THEFT 3D FROM MOTOR VEHICLE	700 W 6TH AVE	3/3/2019	P7
C	THEFT 3D FROM MOTOR VEHICLE	W BISHOP CT / S MONROE ST	3/5/2019	P7
C	THEFT 3D FROM MOTOR VEHICLE	1600 W 9TH AVE	3/6/2019	P7
C	THEFT 3D FROM MOTOR VEHICLE	500 W 13TH AVE	3/8/2019	P7
C	THEFT 3D SHOPLIFTING	1500 W 10TH AVE	3/7/2019	P7
C	THEFT 3D SHOPLIFTING	1500 W 10TH AVE	3/8/2019	P6
<u>SPD7CS</u>				
C	THEFT 3D FROM BUILDING	3000 S GRAND BLVD	3/8/2019	P7
C	THEFT 3D SHOPLIFTING	800 E 29TH AVE	3/6/2019	P7
<u>SPD7LC</u>				
C	THEFT 3D CITY SHOPLIFTING	4200 S CHENEY SPOKANE RD	3/4/2019	P7
<u>SPD7WH</u>				
C	THEFT 2D FROM BUILDING	1500 S RUSTLE ST	3/3/2019	P7
<u>SPD7WP</u>				
C	BURGLARY 1D GARAGE	5600 W SUNSET HWY	3/3/2019	P7
C	BURGLARY 2D COMMERCIAL	8300 W US 2 HWY	3/6/2019	P7
C	THEFT 3D ALL OTHER	1700 S ROYAL ST	3/6/2019	P7
C	THEFT 3D FROM MOTOR VEHICLE	5600 W SUNSET HWY	3/3/2019	P7

SPOKANE POLICE DEPARTMENT

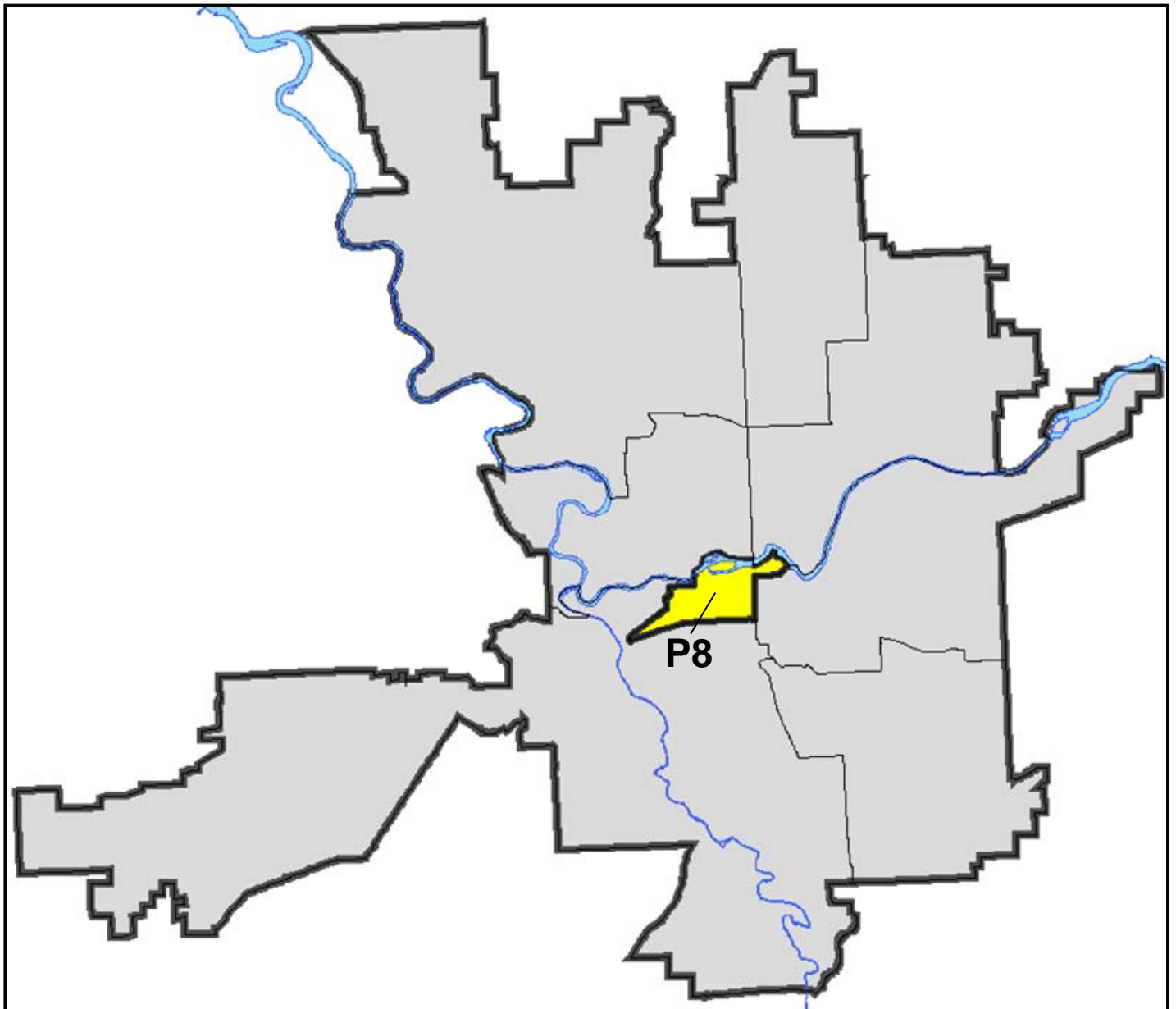
DOWNTOWN

Police Service Area



PSA Commander

Captain David Singley



POLICE SUMMARY - Ending: Saturday, March 9, 2019

DOWNTOWN PRECINCT (P8)



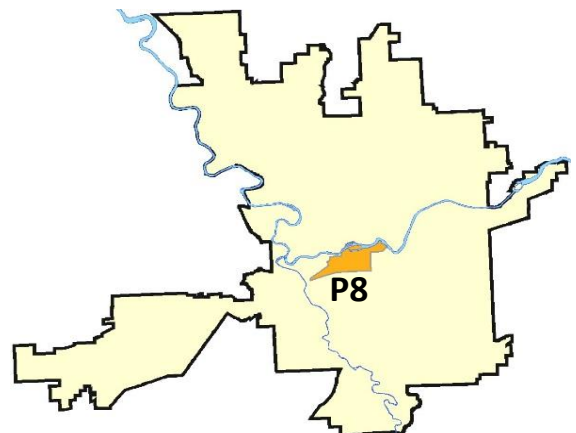
Preliminary IBR Counts


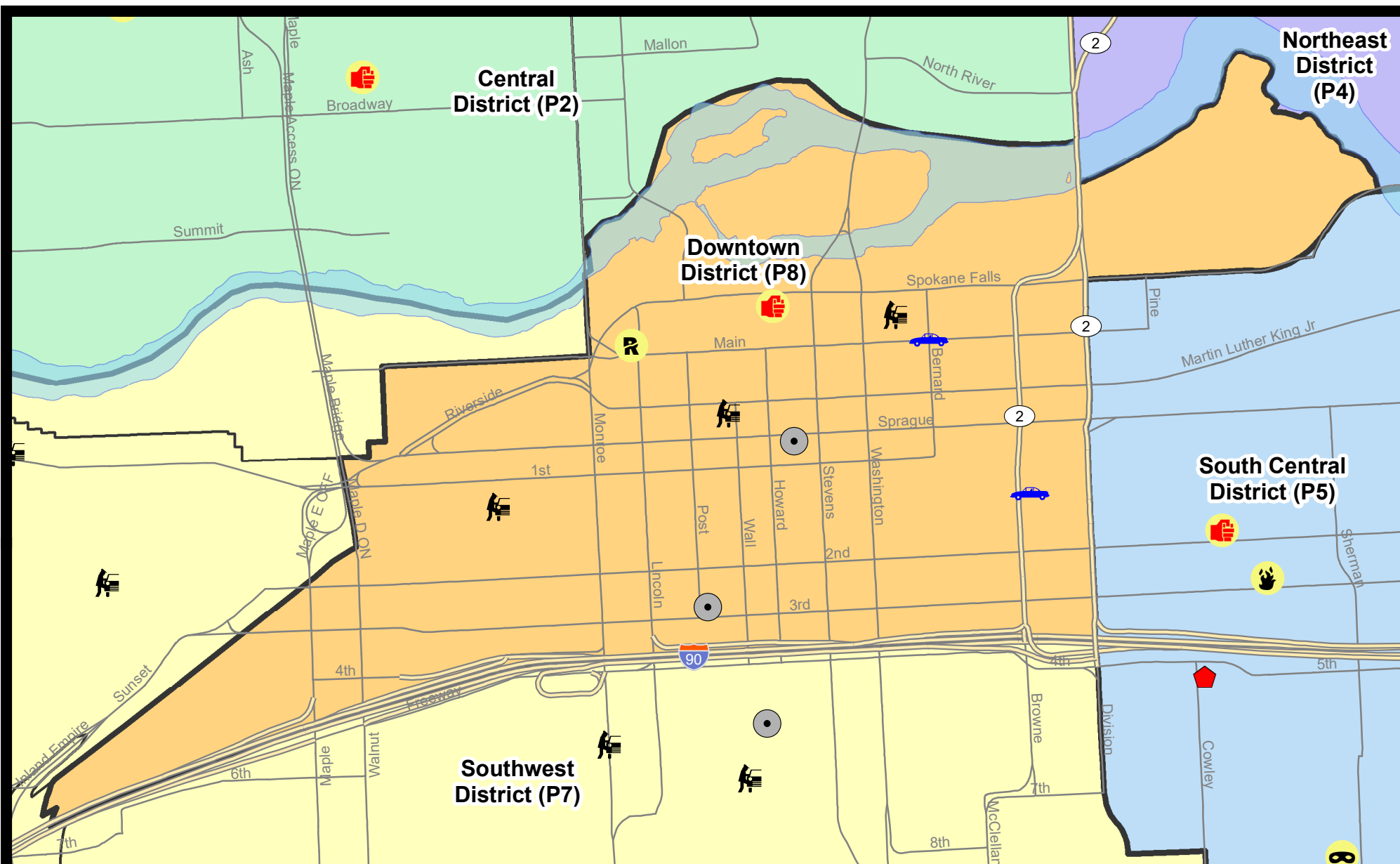
NIBRS Categories (Part 1 Selected)		7 Day Comparison			28 Day Comparison			YTD Comparison		
		Current	Prior	Percent	Current	Prior	Percent	Current	Prior	Percent
Violent	Criminal Homicide	0	0		0	0		0	0	
	Rape	1	1	0.00%	2	1	100.00%	5	3	66.67%
	Robbery - Commercial	0	1	-100.00%	1	0		1	1	0.00%
	Robbery - Person	0	2	-100.00%	2	6	-66.67%	8	6	33.33%
	Aggravated Assault - Non DV	0	3	-100.00%	3	7	-57.14%	15	19	-21.05%
	Aggravated Assault - DV	1	0		1	2	-50.00%	4	4	0.00%
Violent Total:		2	7	-71.43%	9	16	-43.75%	33	33	0.00%
Property	Burglary - Residential	0	1	-100.00%	1	1	0.00%	5	5	0.00%
	Burglary Garage	0	0		0	0		0	0	
	Burglary Commercial	2	1	100.00%	6	5	20.00%	13	5	160.00%
	Larceny	13	16	-18.75%	55	61	-9.84%	141	204	-30.88%
	Vehicle Theft	2	0		2	7	-71.43%	9	9	0.00%
	Arson	0	0		0	1	-100.00%	2	0	
Property Total:		17	18	-5.56%	64	75	-14.67%	170	223	-23.77%
Preliminary Part 1 Crime Totals:		19	25	-24.00%	73	91	-19.78%	203	256	-20.70%
Current 7 Day Period:		3/3/2019 - 3/9/2019			Prior 7 Day Period:		2/24/2019 - 3/2/2019			
Current 28 Day Period:		2/10/2019 - 3/9/2019			Prior 28 Day Period:		1/13/2019 - 2/9/2019			
Current YTD Day Period:		1/1/2019 - 3/9/2019			Prior YTD Period:		1/1/2018 - 3/9/2018			

Prepared by SPD Crime Analysis Office - Monday, March 11, 2019

NOTE: SPD moved from UCR to the NIBRS reporting standard on 10/4/16 following the transition to a new RMS System. [Numbers on CompStat reports prior to this date should not be used as a comparison to those on this report.](#) Additional info on these reporting standards can be found on the FBI website: <https://ucr.fbi.gov/nibrs-overview>

This chart represents Preliminary counts of selected crime categories from Police Case Reports. Full statistical analysis to determine the confidence level of this data has not been performed. The % change columns on the preliminary counts differ from the percentage change on the NIBRS crime report, sometimes significantly. The CompStat report is designed for operational use and includes only selected NIBRS categories and coding less complex than full NIBRS rules. Official statistics for these and other NIBRS categories can be found on WASPC & FBI websites once available.





City of Spokane
Downtown District (P8)
Selected
Crime Types
2019-03-03 to 2019-03-09
 Prepared By:
 Crime Analysis Unit
 Spokane Police Department

Legend

NIBRS Events



Robbery Commercial

Robbery Person



Aggravated Assault



Burglary Residential



Burglary Garage



Burglary Commercial



Vehicle Prowling



Vehicle Theft



Arson

Cases Represent LERMS Crime Codes
 Points may indicate multiple events
 Note: Veh Prowl is only Larceny category displayed



For Additional Information on Incidents
 pertaining to an Area, Trend, or Pattern
 Contact Information Analysis

0 0.2 Miles



THIS IS NOT A LEGAL DOCUMENT:
 The information shown on this map is compiled
 from various sources and is subject to constant
 revision. Information shown on this map should
 not be used to determine the location of facilities
 in relationship to property lines, section lines,
 streets, etc.



Sunday - Saturday

3/3/2019 TO 3/9/2019

SW - Downtown District (P8)



<u>A/C</u>	<u>Offense Statute</u>	<u>Address</u>	<u>Reported Date</u>	<u>Dist</u>
C	THEFT 2D FROM MOTOR VEHICLE	W 1ST AVE / S MONROE ST	3/3/2019	P8
C	THEFT 2D FROM MOTOR VEHICLE	W 2ND AVE / S JEFFERSON ST	3/8/2019	P8
<u>SPD8RS</u>				
C	ASSAULT 2D	200 N HOWARD ST	3/4/2019	P8
C	BURGLARY 2D COMMERCIAL	700 W 3RD AVE	3/4/2019	P8
C	BURGLARY 2D COMMERCIAL	500 W SPRAGUE AVE	3/7/2019	P8
C	RAPE 2D		3/8/2019	P8
C	THEFT 2D ALL OTHER	900 W 2ND AVE	3/6/2019	P8
C	THEFT 2D FROM MOTOR VEHICLE	700 W RIVERSIDE AVE	3/5/2019	P8
C	THEFT 2D FROM MOTOR VEHICLE	300 W SPOKANE FALLS BLVD	3/9/2019	P8
C	THEFT 3D ALL OTHER	700 W RIVERSIDE AVE	3/5/2019	P8
C	THEFT 3D ALL OTHER	1600 W 3RD AVE	3/9/2019	P8
C	THEFT 3D ALL OTHER	600 W SPRAGUE AVE	3/9/2019	P8
C	THEFT 3D CITY ALL OTHER	100 S BROWNE ST	3/7/2019	P8
C	THEFT 3D FROM BUILDING	500 W SPRAGUE AVE	3/4/2019	P8
C	THEFT 3D FROM BUILDING	700 W RIVERSIDE AVE	3/5/2019	P8
C	THEFT 3D FROM MOTOR VEHICLE	S JEFFERSON ST / W RAILROAD ALLEY AVE	3/3/2019	P8
C	THEFT 3D SHOPLIFTING	100 W 2ND AVE	3/3/2019	P8
C	THEFT OF MOTOR VEHICLE	0 W PACIFIC AVE	3/5/2019	P8
C	THEFT OF MOTOR VEHICLE	N BERNARD ST / W MAIN AVE	3/7/2019	P8

POLICE SUMMARY - Ending: Saturday, March 9, 2019



Other Jurisdiction or Unk District

Preliminary IBR Counts

NIBRS Categories (Part 1 Selected)		7 Day Comparison			28 Day Comparison			YTD Comparison		
		Current	Prior	Percent	Current	Prior	Percent	Current	Prior	Percent
Violent	Criminal Homicide	0	0		0	0		0	0	
	Rape	0	1	-100.00%	2	1	100.00%	3	1	200.00%
	Robbery - Commercial	0	0		0	0		0	0	
	Robbery - Person	0	0		0	0		0	0	
	Aggravated Assault - Non DV	0	0		0	0		1	0	
	Aggravated Assault - DV	0	0		1	0		1	0	
Violent Total:		0	1	-100.00%	3	1	200.00%	5	1	400.00%
Property	Burglary - Residential	0	0		0	0		0	0	
	Burglary Garage	0	0		0	0		0	0	
	Burglary Commercial	0	0		0	0		0	0	
	Larceny	0	1	-100.00%	2	1	100.00%	3	4	-25.00%
	Vehicle Theft	0	0		0	0		0	3	-100.00%
	Arson	0	0		0	0		0	0	
Property Total:		0	1	-100.00%	2	1	100.00%	3	7	-57.14%
Preliminary Part 1 Crime Totals:		0	2	-100.00%	5	2	150.00%	8	8	0.00%
Current 7 Day Period:		3/3/2019 - 3/9/2019			Prior 7 Day Period:		2/24/2019 - 3/2/2019			
Current 28 Day Period:		2/10/2019 - 3/9/2019			Prior 28 Day Period:		1/13/2019 - 2/9/2019			
Current YTD Day Period:		1/1/2019 - 3/9/2019			Prior YTD Period:		1/1/2018 - 3/9/2018			

Prepared by SPD Crime Analysis Office - Monday, March 11, 2019

NOTE: SPD moved from UCR to the NIBRS reporting standard on 10/4/16 following the transition to a new RMS System. [Numbers on CompStat reports prior to this date should not be used as a comparison to those on this report.](#) Additional info on these reporting standards can be found on the FBI website: <https://ucr.fbi.gov/nibrs-overview>

This chart represents Preliminary counts of selected crime categories from Police Case Reports. Full statistical analysis to determine the confidence level of this data has not been performed. The % change columns on the preliminary counts differ from the percentage change on the NIBRS crime report, sometimes significantly. The CompStat report is designed for operational use and includes only selected NIBRS categories and coding less complex than full NIBRS rules. Official statistics for these and other NIBRS categories can be found on WASPC & FBI websites once available.

Sunday - Saturday

3/3/2019 TO 3/9/2019

Other Jurisdiction/Unk District



A/C **Offense Statute**

Address

Reported Date

Dist

#Type!

#Typ