

SPOKANE POLICE DEPARTMENT

PRELIMINARY CITYWIDE **IBR** CRIME REPORT



Preliminary IBR Counts

CHIEF OF POLICE

Craig Meidl

Period Ending: Saturday, January 5, 2019

NIBRS Categories (Part 1 Selected)		7 Day Comparison			28 Day Comparison			YTD Comparison		
		Current	Prior	Percent	Current	Prior	Percent	Current	Prior	Percent
Violent	Criminal Homicide	0	0		1	0		0	0	
	Rape	6	1	500.00%	19	18	5.56%	5	3	66.67%
	Robbery - Commercial	3	2	50.00%	8	7	14.29%	2	0	
	Robbery - Person	7	5	40.00%	21	16	31.25%	2	3	-33.33%
	Aggravated Assault - Non DV	11	7	57.14%	38	51	-25.49%	11	6	83.33%
	Aggravated Assault - DV	8	5	60.00%	29	25	16.00%	7	4	75.00%
Violent Total:		35	20	75.00%	116	117	-0.85%	27	16	68.75%
Property	Burglary - Residential	16	12	33.33%	86	92	-6.52%	14	18	-22.22%
	Burglary Garage	9	14	-35.71%	51	52	-1.92%	8	6	33.33%
	Burglary Commercial	5	8	-37.50%	34	40	-15.00%	4	4	0.00%
	Larceny	206	169	21.89%	819	979	-16.34%	147	171	-14.04%
	Vehicle Theft	16	38	-57.89%	137	137	0.00%	11	29	-62.07%
	Arson	1	0		3	3	0.00%	1	2	-50.00%
Property Total:		253	241	4.98%	1130	1303	-13.28%	185	230	-19.57%
Preliminary Part 1 Crime Totals:		288	261	10.34%	1246	1420	-12.25%	212	246	-13.82%

Current 7 Day Period: 12/30/2018 - 1/5/2019

Current 28 Day Period: 12/9/2018 - 1/5/2019

Current YTD Day Period: 1/1/2019 - 1/5/2019

Prior 7 Day Period: 12/23/2018 - 12/29/2018

Prior 28 Day Period: 11/11/2018 - 12/8/2018

Prior YTD Period: 1/1/2018 - 1/5/2018

Prepared by SPD Crime Analysis Office - Monday, January 7, 2019

NOTE: SPD moved from UCR to the NIBRS reporting standard on 10/4/16 following the transition to a new RMS System. [Numbers on CompStat reports prior to this date should not be used as a comparison to those on this report.](#) Additional info on these reporting standards can be found on the FBI website: <https://ucr.fbi.gov/nibrs-overview>

This chart represents Preliminary counts of selected crime categories from Police Case Reports. Full statistical analysis to determine the confidence level of this data has not been performed. The % change columns on the preliminary counts differ from the percentage change on the NIBRS crime report, sometimes significantly. The CompStat report is designed for operational use and includes only selected NIBRS categories and coding less complex than full NIBRS rules. Official statistics for these and other NIBRS categories can be found on WASPC & FBI websites once available.



SPOKANE POLICE DEPARTMENT



NORTH Police Service Area

PSA Commander

Captain Dan Torok

Northwest District (P1)

Central District (P2)

Neva-Wood District (P3)

Northeast District (P4)



POLICE SUMMARY - Ending: Saturday, January 5, 2019

NORTH PRECINCT (P1, P2, P3, and P4)



Preliminary IBR Counts

NIBRS Categories (Part 1 Selected)		7 Day Comparison			28 Day Comparison			YTD Comparison		
		Current	Prior	Percent	Current	Prior	Percent	Current	Prior	Percent
Violent	Criminal Homicide	0	0		1	0		0	0	
	Rape	4	0		11	10	10.00%	4	1	300.00%
	Robbery - Commercial	3	2	50.00%	6	6	0.00%	2	0	
	Robbery - Person	5	4	25.00%	13	8	62.50%	2	3	-33.33%
	Aggravated Assault - Non DV	6	4	50.00%	25	22	13.64%	6	4	50.00%
	Aggravated Assault - DV	7	4	75.00%	21	12	75.00%	6	4	50.00%
Violent Total:		25	14	78.57%	77	58	32.76%	20	12	66.67%
Property	Burglary - Residential	8	6	33.33%	60	62	-3.23%	6	10	-40.00%
	Burglary Garage	5	8	-37.50%	29	39	-25.64%	5	2	150.00%
	Burglary Commercial	1	4	-75.00%	18	24	-25.00%	0	3	-100.00%
	Larceny	135	124	8.87%	583	656	-11.13%	93	103	-9.71%
	Vehicle Theft	8	23	-65.22%	93	99	-6.06%	5	17	-70.59%
	Arson	0	0		2	2	0.00%	0	0	
Property Total:		157	165	-4.85%	785	882	-11.00%	109	135	-19.26%
Preliminary Part 1 Crime Totals:		182	179	1.68%	862	940	-8.30%	129	147	-12.24%
Current 7 Day Period:		12/30/2018 - 1/5/2019			Prior 7 Day Period:		12/23/2018 - 12/29/2018			
Current 28 Day Period:		12/9/2018 - 1/5/2019			Prior 28 Day Period:		11/11/2018 - 12/8/2018			
Current YTD Day Period:		1/1/2019 - 1/5/2019			Prior YTD Period:		1/1/2018 - 1/5/2018			

Prepared by SPD Crime Analysis Office - Monday, January 7, 2019

NOTE: SPD moved from UCR to the NIBRS reporting standard on 10/4/16 following the transition to a new RMS System. [Numbers on CompStat reports prior to this date should not be used as a comparison to those on this report.](#) Additional info on these reporting standards can be found on the FBI website: <https://ucr.fbi.gov/nibrs-overview>

This chart represents Preliminary counts of selected crime categories from Police Case Reports. Full statistical analysis to determine the confidence level of this data has not been performed. The % change columns on the preliminary counts differ from the percentage change on the NIBRS crime report, sometimes significantly. The CompStat report is designed for operational use and includes only selected NIBRS categories and coding less complex than full NIBRS rules. Official statistics for these and other NIBRS categories can be found on WASPC & FBI websites once available.



POLICE SUMMARY - Ending: Saturday, January 5, 2019



NW - Northwest District (P1)

Preliminary IBR Counts

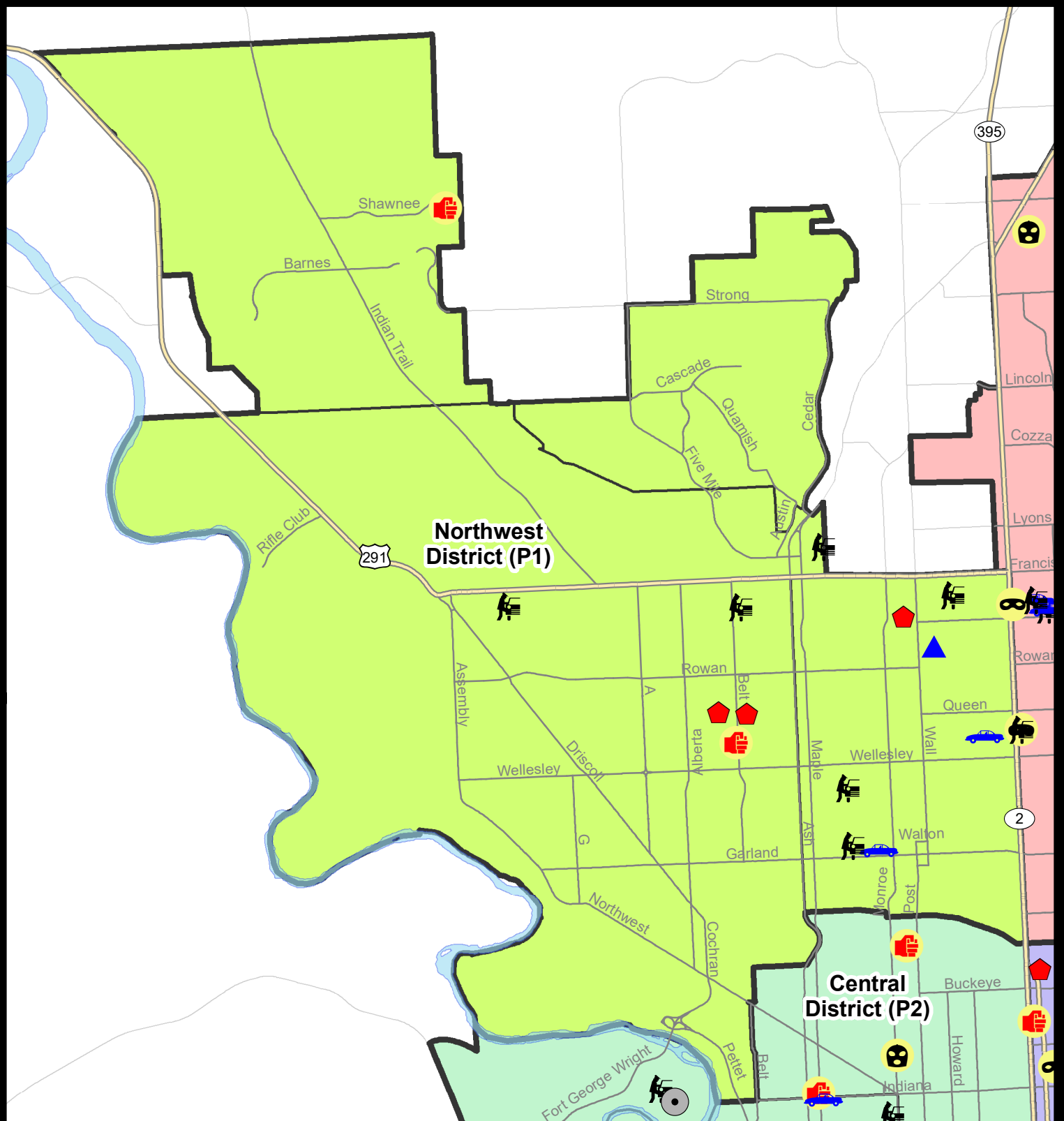
NIBRS Categories (Part 1 Selected)		7 Day Comparison			28 Day Comparison			YTD Comparison		
		Current	Prior	Percent	Current	Prior	Percent	Current	Prior	Percent
Violent	Criminal Homicide	0	0		1	0		0	0	
	Rape	0	0		3	1	200.00%	0	0	
	Robbery - Commercial	0	0		0	0		0	0	
	Robbery - Person	0	0		0	2	-100.00%	0	1	-100.00%
	Aggravated Assault - Non DV	0	0		1	5	-80.00%	0	0	
	Aggravated Assault - DV	2	1	100.00%	6	5	20.00%	2	3	-33.33%
Violent Total:		2	1	100.00%	11	13	-15.38%	2	4	-50.00%
Property	Burglary - Residential	3	1	200.00%	16	16	0.00%	3	2	50.00%
	Burglary Garage	1	2	-50.00%	9	10	-10.00%	1	0	
	Burglary Commercial	0	1	-100.00%	2	5	-60.00%	0	1	-100.00%
	Larceny	19	22	-13.64%	94	130	-27.69%	17	21	-19.05%
	Vehicle Theft	2	2	0.00%	20	18	11.11%	2	1	100.00%
	Arson	0	0		0	0		0	0	
Property Total:		25	28	-10.71%	141	179	-21.23%	23	25	-8.00%
Preliminary Part 1 Crime Totals:		27	29	-6.90%	152	192	-20.83%	25	29	-13.79%
Current 7 Day Period:		12/30/2018 - 1/5/2019			Prior 7 Day Period:		12/23/2018 - 12/29/2018			
Current 28 Day Period:		12/9/2018 - 1/5/2019			Prior 28 Day Period:		11/11/2018 - 12/8/2018			
Current YTD Day Period:		1/1/2019 - 1/5/2019			Prior YTD Period:		1/1/2018 - 1/5/2018			

Prepared by SPD Crime Analysis Office - Monday, January 7, 2019

NOTE: SPD moved from UCR to the NIBRS reporting standard on 10/4/16 following the transition to a new RMS System. [Numbers on CompStat reports prior to this date should not be used as a comparison to those on this report.](#) Additional info on these reporting standards can be found on the FBI website: <https://ucr.fbi.gov/nibrs-overview>

This chart represents Preliminary counts of selected crime categories from Police Case Reports. Full statistical analysis to determine the confidence level of this data has not been performed. The % change columns on the preliminary counts differ from the percentage change on the NIBRS crime report, sometimes significantly. The CompStat report is designed for operational use and includes only selected NIBRS categories and coding less complex than full NIBRS rules. Official statistics for these and other NIBRS categories can be found on WASPC & FBI websites once available.





City of Spokane
Northwest District (P1)
Selected
Crime Codes
2018-12-30 to 2019-01-05
 Prepared By:
 Crime Analysis Unit
 Spokane Police Department

Legend

NIBRS Events



Criminal Homicide



Rape



Robbery Commercial



Robbery Person



Aggravated Assault



Burglary Residential



Burglary Garage



Burglary Commercial



Vehicle Prowling



Vehicle Theft



Arson



Cases Represent LERMS Crime Codes
 Points may indicate multiple events
 Note: Veh Prowl is only Larceny displayed

For Additional Information on
 Incidents pertaining to an
 Area, Trend, or Pattern
 Contact Information Analysis

0 0.25 0.5 1 Miles



THIS IS NOT A LEGAL DOCUMENT:
 The information shown on this map is compiled
 from various sources and is subject to constant
 revision. Information shown on this map should
 not be used to determine the location of facilities
 in relationship to property lines, section lines,
 streets, etc.

Sunday - Saturday

NW - Northwest District (P1)

12/30/2018 TO 1/5/2019



<u>A/C</u>	<u>Offense Statute</u>	<u>Address</u>	<u>Reported Date</u>	<u>Dist</u>
<u>SPA1BS</u>				
C	THEFT-2D (From Motor Vehicle)	6500 N CEDAR ST	1/3/2019	P1
<u>SPA1FM</u>				
C	THEFT-3D (All Other Thefts)	3500 W HORIZON AVE	1/5/2019	P1
<u>SPA1IT</u>				
C	ASSAULT OF A CHILD-2D	9600 N LOGANBERRY CT	1/1/2019	P1
<u>SPA1NH</u>				
C	BURGLARY 2D GARAGE	500 W JOSEPH AVE	1/4/2019	P1
C	BURGLARY-RESIDENTIAL	5900 N POST ST	1/3/2019	P2
C	MAIL THEFT (All Others)	5300 N WASHINGTON ST	12/31/2018	P1
C	THEFT 2D ALL OTHER	3900 N MADISON ST	1/1/2019	P1
C	THEFT 3D FROM BUILDING	600 W GARLAND AVE	1/3/2019	P1
C	THEFT OF MOTOR VEHICLE	3900 N MADISON ST	1/1/2019	P1
C	THEFT OF MOTOR VEHICLE	200 W WABASH AVE	1/3/2019	P1
C	THEFT-3D (From Motor Vehicle)	1200 W WALTON AVE	12/31/2018	P1
A	THEFT-3D (From Motor Vehicle)	6100 N WASHINGTON ST	1/2/2019	P1
A	THEFT-3D (From Motor Vehicle)	4400 N HAWTHORNE ST	1/3/2019	P1
C	THEFT-3D (Shoplifting)	1000 W WELLESLEY AVE	1/1/2019	P1
<u>SPA1NW</u>				
C	BURGLARY 1D RESIDENTIAL	5100 N ELGIN ST	1/4/2019	P1
C	BURGLARY-RESIDENTIAL	2300 W CROWN AVE	1/4/2019	P1
C	HARASSMENT (Weapon Involved)	4900 N BELT ST	1/5/2019	P1
C	MAIL THEFT	3800 N D ST	1/4/2019	P1
C	MAIL THEFT (All Others)	5600 N BELT ST	1/4/2019	P1
C	MAIL THEFT (All Others)	2400 N NETTLETON ST	1/5/2019	P1
C	THEFT 2D FROM BUILDING	4800 W NORTHWEST BLVD	1/4/2019	P1
C	THEFT 2D FROM BUILDING	5100 N ELGIN ST	1/4/2019	P1
C	THEFT-3D (All Other Thefts)	2200 W WELLESLEY AVE	1/2/2019	P2
C	THEFT-3D (All Other Thefts)	5900 N BELT ST	1/4/2019	P1
C	THEFT-3D (From Building)	2300 W CROWN AVE	1/4/2019	P1
C	THEFT-3D (From Motor Vehicle)	6000 N ELGIN ST	1/4/2019	P1
C	THEFT-3D (From Motor Vehicle)	3800 W DECATUR AVE	1/4/2019	P1

POLICE SUMMARY - Ending: Saturday, January 5, 2019



NW - North Central District (P2)

Preliminary IBR Counts

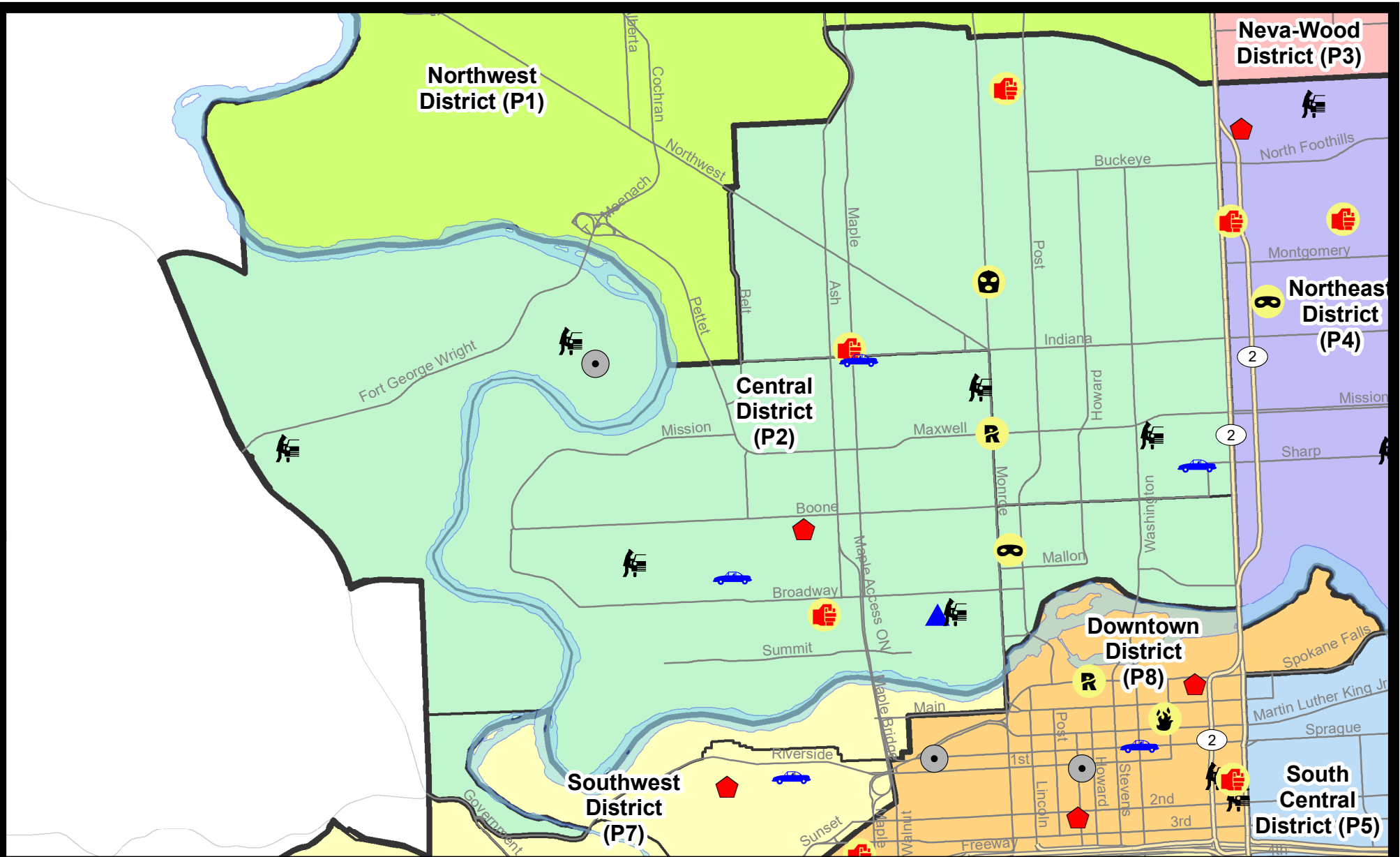
NIBRS Categories (Part 1 Selected)		7 Day Comparison			28 Day Comparison			YTD Comparison		
		Current	Prior	Percent	Current	Prior	Percent	Current	Prior	Percent
Violent	Criminal Homicide	0	0		0	0		0	0	
	Rape	1	0		2	1	100.00%	1	0	
	Robbery - Commercial	1	0		2	0		0	0	
	Robbery - Person	1	2	-50.00%	4	1	300.00%	1	1	0.00%
	Aggravated Assault - Non DV	1	0		5	5	0.00%	1	2	-50.00%
	Aggravated Assault - DV	2	0		3	3	0.00%	2	0	
Violent Total:		6	2	200.00%	16	10	60.00%	5	3	66.67%
Property	Burglary - Residential	1	2	-50.00%	12	14	-14.29%	1	5	-80.00%
	Burglary Garage	1	2	-50.00%	4	14	-71.43%	1	0	
	Burglary Commercial	1	2	-50.00%	5	5	0.00%	0	0	
	Larceny	38	23	65.22%	125	111	12.61%	17	14	21.43%
	Vehicle Theft	3	9	-66.67%	19	20	-5.00%	2	4	-50.00%
	Arson	0	0		0	0		0	0	
Property Total:		44	38	15.79%	165	164	0.61%	21	23	-8.70%
Preliminary Part 1 Crime Totals:		50	40	25.00%	181	174	4.02%	26	26	0.00%
Current 7 Day Period:		12/30/2018 - 1/5/2019			Prior 7 Day Period:		12/23/2018 - 12/29/2018			
Current 28 Day Period:		12/9/2018 - 1/5/2019			Prior 28 Day Period:		11/11/2018 - 12/8/2018			
Current YTD Day Period:		1/1/2019 - 1/5/2019			Prior YTD Period:		1/1/2018 - 1/5/2018			

Prepared by SPD Crime Analysis Office - Monday, January 7, 2019

NOTE: SPD moved from UCR to the NIBRS reporting standard on 10/4/16 following the transition to a new RMS System. [Numbers on CompStat reports prior to this date should not be used as a comparison to those on this report.](#) Additional info on these reporting standards can be found on the FBI website: <https://ucr.fbi.gov/nibrs-overview>

This chart represents Preliminary counts of selected crime categories from Police Case Reports. Full statistical analysis to determine the confidence level of this data has not been performed. The % change columns on the preliminary counts differ from the percentage change on the NIBRS crime report, sometimes significantly. The CompStat report is designed for operational use and includes only selected NIBRS categories and coding less complex than full NIBRS rules. Official statistics for these and other NIBRS categories can be found on WASPC & FBI websites once available.

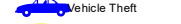
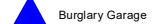





City of Spokane
Central District (P2)
Selected
Crime Types
2018-12-30 to 2019-01-05
 Prepared By:
 Crime Analysis Unit
 Spokane Police Department

Legend

NIBRS Events



Cases Represent LERMS Crime Codes
 Points may indicate multiple events
 Note: Veh Prowl is only Larceny category displayed



For Additional Information on Incidents
 pertaining to an Area, Trend, or Pattern
 Contact Information Analysis

0 0.2 0.4 0.6 Miles



THIS IS NOT A LEGAL DOCUMENT:
 The information shown on this map is compiled
 from various sources and is subject to constant
 revision. Information shown on this map should
 not be used to determine the location of facilities
 in relationship to property lines, section lines,
 streets, etc.



Sunday - Saturday

NW - Central District (P2)

12/30/2018 TO 1/5/2019



<u>A/C</u>	<u>Offense Statute</u>	<u>Address</u>	<u>Reported Date</u>	<u>Dist</u>
<u>SPA2EG</u>				
C	ASSAULT-2D	800 W EUCLID AVE	1/2/2019	P1
C	ASSAULT-2D	1900 N MAPLE ST	1/4/2019	P1
C	MAIL THEFT (All Others)	1400 N LINCOLN ST	12/31/2018	P2
C	RAPE-2ND (RAPE)		1/1/2019	P4
A	ROBBERY-2D (All Except Purse Snatching)	2200 N MONROE ST	12/30/2018	P2
C	THEFT 3D FROM BUILDING	1600 W CLEVELAND AVE	1/1/2019	P2
C	THEFT 3D FROM BUILDING	800 W EUCLID AVE	1/2/2019	P1
C	THEFT 3D SHOPLIFTING	1700 W NORTHWEST BLVD	12/31/2018	P2
C	THEFT OF MOTOR VEHICLE	1300 N ATLANTIC ST	1/2/2019	P1
C	THEFT-1D (All Other Thefts)	300 W KNOX AVE	1/1/2019	P2
C	THEFT-2D (All Other Thefts)	500 W SINTO AVE	12/31/2018	P2
C	THEFT-2D (All Other Thefts)	1600 W NORTHWEST BLVD	1/1/2019	P2
C	THEFT-3D (All Other Thefts)	2300 N WALL ST	12/31/2018	P2
C	THEFT-3D (All Other Thefts)	2000 N MAPLE ST	1/2/2019	P2
C	THEFT-3D (All Other Thefts)	2000 N MAPLE ST	1/2/2019	P2
C	THEFT-3D (All Other Thefts)	800 W AUGUSTA AVE	1/3/2019	P2
C	THEFT-3D (From Building)	800 W EUCLID AVE	1/4/2019	P2
C	THEFT-3D (From Motor Vehicle)	1400 N CALISPEL ST	12/31/2018	P2
C	THEFT-3D (Motor Vehicle Parts or Accessories)	500 W ALICE AVE	12/31/2018	P2
C	THEFT-3D (Motor Vehicle Parts or Accessories)	800 W SPOFFORD AVE	12/31/2018	P2
C	THEFT-3D (Motor Vehicle Parts or Accessories)	2100 N MONROE ST	1/2/2019	P2
C	THEFT-3D (Motor Vehicle Parts or Accessories)	2400 N DIVISION ST	1/3/2019	P2
C	THEFT-3D (Shoplifting)	1700 W NORTHWEST BLVD	12/30/2018	P2
C	THEFT-3D (Shoplifting)	1600 W NORTHWEST BLVD	12/30/2018	P2
C	THEFT-CITY (All Other Thefts)	1400 N LINCOLN ST	12/31/2018	P1
<u>SPA2RS</u>				
A	ROBBERY 1D PERSON (NOT PURSE SNATCHING)	900 N MONROE ST	1/3/2019	P1
C	THEFT-3D (Shoplifting)	900 N DIVISION ST	1/5/2019	P2
<u>SPA2WC</u>				
C	ASSAULT-2D	1800 W COLLEGE AVE	1/1/2019	P1
C	BURGLARY 2D FENCED AREA	2000 W BOONE AVE	12/31/2018	P1
C	BURGLARY 2D GARAGE	1200 W COLLEGE AVE	1/4/2019	P2
C	MAIL THEFT (All Others)	1200 W INDIANA AVE	1/4/2019	P2
C	RESIDENTIAL BURGLARY	1800 W GARDNER AVE	1/3/2019	P1
C	THEFT 3D FROM MOTOR VEHICLE	1000 W AUGUSTA AVE	1/2/2019	P2
A	THEFT OF MOTOR VEHICLE	1500 W INDIANA AVE	12/30/2018	P2
C	THEFT OF MOTOR VEHICLE	2100 W MALLON AVE	1/3/2019	P1

For protection of victim privacy, the entire address on sexual assault crimes has been redacted.

A/C	Offense Statute	Address	Reported Date	Dist
C	THEFT(FIREARM) (From Building)	1100 W MALLON AVE	12/30/2018	P2
C	THEFT-2D (All Other Thefts)	800 N SUMMIT BLVD	1/2/2019	P2
C	THEFT-3D (All Other Thefts)	1800 W GARDNER AVE	12/31/2018	P2
C	THEFT-3D (All Other Thefts)	1100 W SPOFFORD AVE	1/5/2019	P2
C	THEFT-3D (From Motor Vehicle)	W COLLEGE AVE / N JEFFERSON LN	12/31/2018	P2
C	THEFT-3D (From Motor Vehicle)	2600 W DEAN AVE	12/31/2018	P2
C	THEFT-3D (Motor Vehicle Parts or Accessories)	1500 W INDIANA AVE	12/30/2018	P2
C	THEFT-3D (Motor Vehicle Parts or Accessories)	2100 W MAXWELL AVE	12/31/2018	P2
C	THEFT-CITY (Shoplifting)	1100 W MALLON AVE	12/31/2018	P3
C	THEFT-CITY (Shoplifting)	1000 W SUMMIT PKWY	1/3/2019	P2
C	THEFT-CITY (Shoplifting)	1000 W SUMMIT PKWY	1/5/2019	P4

SPA2WH

C	BURGLARY 2D COMMERCIAL	1900 N HOLY NAMES CT	12/31/2018	P2
C	THEFT 3D FROM BUILDING	1900 N HOLY NAMES CT	12/31/2018	P2
C	THEFT-2D (From Motor Vehicle)	2800 W ELLIOTT DR	12/31/2018	P2
C	THEFT-2D (From Motor Vehicle)	1600 N RIVER RIDGE BLVD	12/31/2018	P2

POLICE SUMMARY - Ending: Saturday, January 5, 2019



NE - Neva-Wood District (P3)

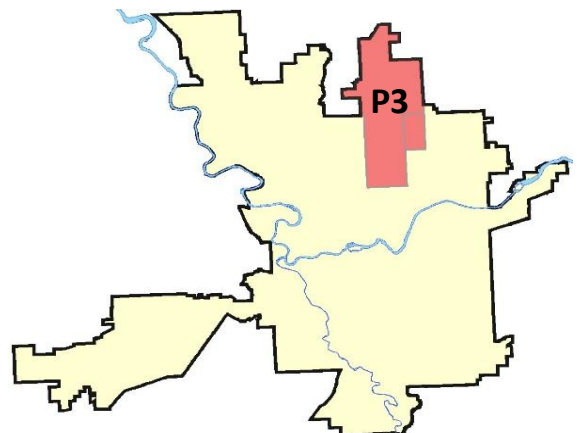
Preliminary IBR Counts

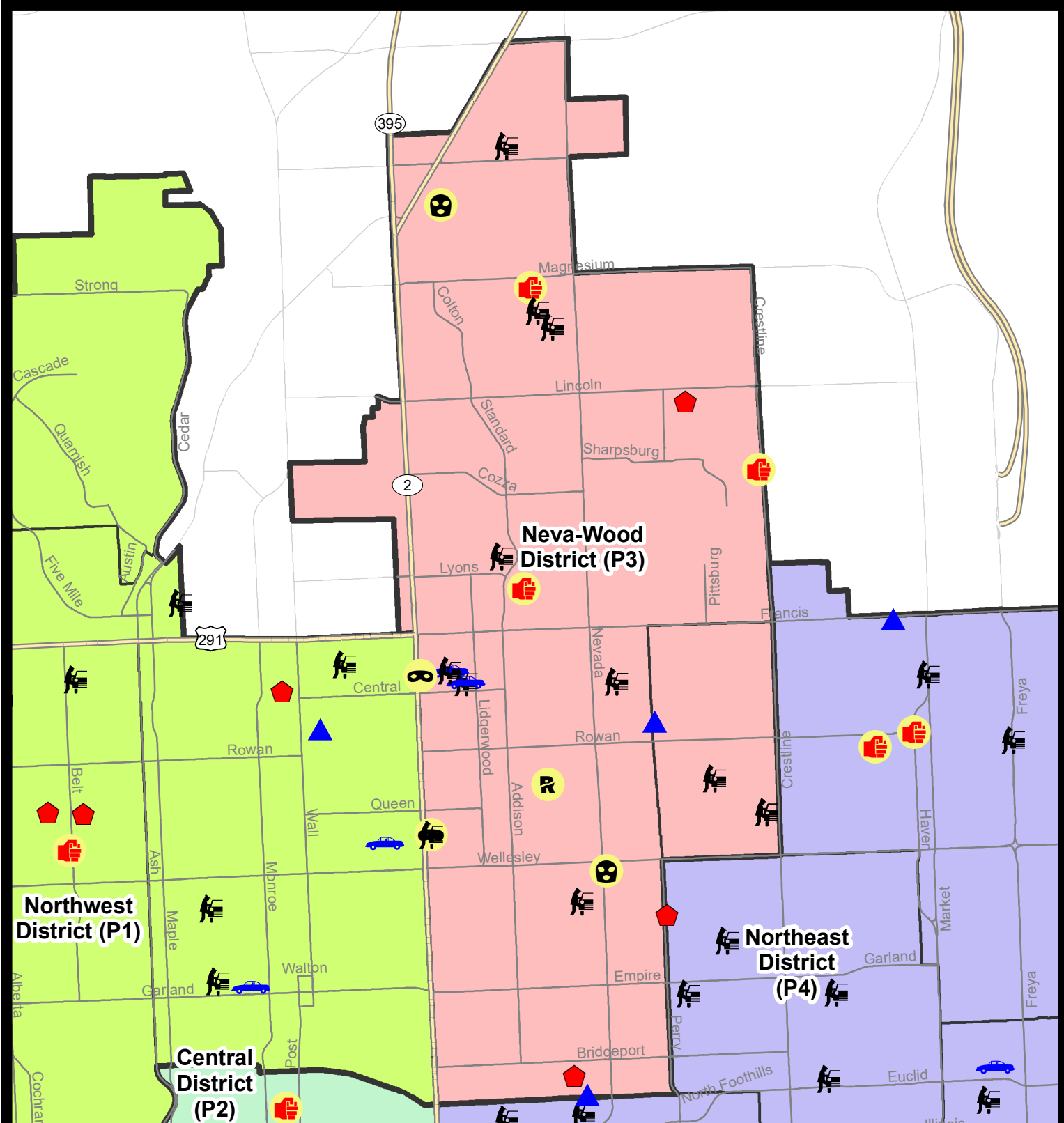
NIBRS Categories (Part 1 Selected)		7 Day Comparison			28 Day Comparison			YTD Comparison		
		Current	Prior	Percent	Current	Prior	Percent	Current	Prior	Percent
Violent	Criminal Homicide	0	0		0	0		0	0	
	Rape	1	0		3	5	-40.00%	1	1	0.00%
	Robbery - Commercial	2	2	0.00%	4	3	33.33%	2	0	
	Robbery - Person	3	1	200.00%	5	3	66.67%	1	1	0.00%
	Aggravated Assault - Non DV	2	2	0.00%	8	2	300.00%	2	1	100.00%
	Aggravated Assault - DV	1	2	-50.00%	6	3	100.00%	1	0	
Violent Total:		9	7	28.57%	26	16	62.50%	7	3	133.33%
Property	Burglary - Residential	2	1	100.00%	13	16	-18.75%	2	3	-33.33%
	Burglary Garage	2	3	-33.33%	12	10	20.00%	2	2	0.00%
	Burglary Commercial	0	0		7	9	-22.22%	0	1	-100.00%
	Larceny	51	53	-3.77%	250	264	-5.30%	38	50	-24.00%
	Vehicle Theft	2	9	-77.78%	35	35	0.00%	1	7	-85.71%
	Arson	0	0		2	1	100.00%	0	0	
Property Total:		57	66	-13.64%	319	335	-4.78%	43	63	-31.75%
Preliminary Part 1 Crime Totals:		66	73	-9.59%	345	351	-1.71%	50	66	-24.24%
Current 7 Day Period:		12/30/2018 - 1/5/2019			Prior 7 Day Period:		12/23/2018 - 12/29/2018			
Current 28 Day Period:		12/9/2018 - 1/5/2019			Prior 28 Day Period:		11/11/2018 - 12/8/2018			
Current YTD Day Period:		1/1/2019 - 1/5/2019			Prior YTD Period:		1/1/2018 - 1/5/2018			

Prepared by SPD Crime Analysis Office - Monday, January 7, 2019

NOTE: SPD moved from UCR to the NIBRS reporting standard on 10/4/16 following the transition to a new RMS System. [Numbers on CompStat reports prior to this date should not be used as a comparison to those on this report.](#) Additional info on these reporting standards can be found on the FBI website: <https://ucr.fbi.gov/nibrs-overview>

This chart represents Preliminary counts of selected crime categories from Police Case Reports. Full statistical analysis to determine the confidence level of this data has not been performed. The % change columns on the preliminary counts differ from the percentage change on the NIBRS crime report, sometimes significantly. The CompStat report is designed for operational use and includes only selected NIBRS categories and coding less complex than full NIBRS rules. Official statistics for these and other NIBRS categories can be found on WASPC & FBI websites once available.





City of Spokane
Neva-Wood District (P3)
Selected Crime Codes
2018-12-30 to 2019-01-05
 Prepared By:
 Crime Analysis Unit
 Spokane Police Department

Legend

NIBRS Events

Criminal Homicide	Robbery Person	Burglary Commercial
Rape	Aggravated Assault	Vehicle Prowling
Robbery Commercial	Burglary Residential	Vehicle Theft
	Burglary Garage	Arson

For Additional Information on Incidents pertaining to an Area, Trend, or Pattern Contact Information Analysis

*Cases Represent LERMS Crime Codes
 Points may indicate multiple events
 Note: Veh Prowl is only Larceny displayed*

0 0.2 0.4 0.8 Miles

THIS IS NOT A LEGAL DOCUMENT:
 The information shown on this map is compiled from various sources and is subject to constant revision. Information shown on this map should not be used to determine the location of facilities in relationship to property lines, section lines, streets, etc.

Sunday - Saturday

NE - Neva-Wood District (P3)

12/30/2018 TO 1/5/2019



A/C	Offense Statute	Address	Reported Date	Dist
SPB3NL				
C	ASSAULT-1D	6600 N STANDARD ST	1/2/2019	P4
C	ASSAULT-2D	7300 N CRESTLINE ST	1/2/2019	P4
C	BURGLARY 2D GARAGE	800 E EUCLID AVE	1/3/2019	P3
C	BURGLARY-RESIDENTIAL	1700 E LINCOLN RD	1/3/2019	P4
A	BURGLARY-RESIDENTIAL	700 E LIBERTY AVE	1/4/2019	P4
C	IBR Purposes Only - Aggravated Assault	600 E MAGNESIUM RD	1/5/2019	P4
C	IBR Purposes Only - Theft From Motor Vehicle	6000 N MAYFAIR ST	1/1/2019	P4
C	MAIL THEFT	100 E EVERETT AVE	12/31/2018	P3
C	MAIL THEFT	1000 E SHARPSBURG AVE	1/3/2019	P3
C	MAIL THEFT	200 E SIERRA AVE	1/4/2019	P3
C	MAIL THEFT (All Others)	800 E HERROY AVE	1/2/2019	P3
C	MAIL THEFT (All Others)	900 E DALKE AVE	1/4/2019	P3
C	RAPE OF A CHILD-1D (RAPE)		1/2/2019	P3
C	ROBBERY 2D COMMERCIAL (NOT PURSE SNATCHING)	9100 N NEWPORT HWY	1/4/2019	P4
C	ROBBERY 2D PERSON (NOT PURSE SNATCHING)	6000 N DIVISION ST	12/31/2018	P4
C	ROBBERY 2D PERSON (NOT PURSE SNATCHING)	4700 N DIVISION ST	12/31/2018	P3
C	ROBBERY-1D (All Except Purse Snatching)	6000 N DIVISION ST	1/1/2019	P4
C	ROBBERY-1D (Purse Snatching)	N LIDGERWOOD ST / E FRANCIS AVE	12/31/2018	P3
A	ROBBERY-2D (All Except Purse Snatching)	4600 N NEVADA ST	1/1/2019	P4
C	THEFT 1D ALL OTHER	4700 N DIVISION ST	12/31/2018	P3
C	THEFT 1D SHOPLIFTING	4700 N DIVISION ST	1/3/2019	P3
C	THEFT 3D ALL OTHER	6700 N STANDARD ST	1/3/2019	P3
C	THEFT 3D FROM MOTOR VEHICLE	4700 N DIVISION ST	1/2/2019	P3
C	THEFT 3D SHOPLIFTING	7500 N DIVISION ST	12/31/2018	P3
C	THEFT 3D SHOPLIFTING	4700 N DIVISION ST	1/2/2019	P3
C	THEFT 3D VEHICLE PARTS AND ACCESSORIES	8700 N HILL N DALE ST	1/4/2019	P3
C	THEFT OF MOTOR VEHICLE	6000 N MAYFAIR ST	12/31/2018	P2
A	THEFT OF MOTOR VEHICLE	5900 N LIDGERWOOD ST	1/2/2019	P3
C	THEFT-2D (From Building)	9200 N NEVADA ST	1/4/2019	P3
C	THEFT-2D (From Building)	4700 N DIVISION ST	1/4/2019	P3
C	THEFT-2D (From Motor Vehicle)	800 E FORT HENRY CT	12/31/2018	P3
C	THEFT-2D (From Motor Vehicle)	600 E HOLLAND AVE	1/2/2019	P3
C	THEFT-2D (From Motor Vehicle)	4700 N DIVISION ST	1/3/2019	P3
C	THEFT-3D (All Other Thefts)	4700 N DIVISION ST	12/31/2018	P3
C	THEFT-3D (All Other Thefts)	500 E RICH AVE	1/4/2019	P3
C	THEFT-3D (From Building)	8700 N HILL N DALE ST	12/31/2018	P3
C	THEFT-3D (From Building)	6100 N COLTON ST	1/2/2019	P3
C	THEFT-3D (From Building)	9700 N MORTON CT	1/3/2019	P3

For protection of victim privacy, the entire address on sexual assault crimes has been redacted.

A/C	Offense Statute	Address	Reported Date	Dist
C	THEFT-3D (From Building)	7400 N NEVADA ST	1/3/2019	P2
C	THEFT-3D (From Building)	4700 N DIVISION ST	1/3/2019	P3
C	THEFT-3D (From Building)	4700 N DIVISION ST	1/4/2019	P3
C	THEFT-3D (From Building)	5600 N DIVISION ST	1/5/2019	P3
C	THEFT-3D (From Building)	500 E PRINCETON AVE	1/5/2019	P3
C	THEFT-3D (From Motor Vehicle)	700 E VICKSBURG AVE	1/1/2019	P3
C	THEFT-3D (From Motor Vehicle)	1100 E CENTRAL AVE	1/2/2019	P2
C	THEFT-3D (From Motor Vehicle)	800 E HEROY AVE	1/2/2019	P3
C	THEFT-3D (From Motor Vehicle)	5900 N LIDGERWOOD ST	1/2/2019	P3
C	THEFT-3D (Motor Vehicle Parts or Accessories)	10100 N NEWPORT HWY	12/30/2018	P3
C	THEFT-3D (Shoplifting)	9900 N NEWPORT HWY	12/30/2018	P3
C	THEFT-3D (Shoplifting)	6500 N NEVADA ST	12/31/2018	P3
C	THEFT-3D (Shoplifting)	6500 N NEVADA ST	12/31/2018	P3
C	THEFT-3D (Shoplifting)	4700 N DIVISION ST	12/31/2018	P3
C	THEFT-3D (Shoplifting)	5800 N DIVISION ST	1/1/2019	P3
C	THEFT-3D (Shoplifting)	7500 N DIVISION ST	1/1/2019	P3
C	THEFT-3D (Shoplifting)	9500 N NEWPORT HWY	1/3/2019	P3
C	THEFT-3D (Shoplifting)	4700 N DIVISION ST	1/4/2019	P3
C	THEFT-3D (Shoplifting)	4700 N DIVISION ST	1/5/2019	P2
C	THEFT-CITY (Shoplifting)	4700 N DIVISION ST	12/30/2018	P3
C	THEFT-CITY (Shoplifting)	9100 N NEWPORT HWY	1/4/2019	P4
C	THEFT-CITY (Shoplifting)	9700 N NEWPORT HWY	1/5/2019	P4
C	VEHICLE PROWLING-2D/From Motor Vehicle	6900 N WISCOMB ST	1/4/2019	P4

SPB3WH

C	BURGLARY 2D GARAGE	5600 N PERRY ST	1/2/2019	P3
C	THEFT 3D VEHICLE PARTS AND ACCESSORIES	1600 E OLYMPIC AVE	1/4/2019	P3
C	THEFT-2D (From Motor Vehicle)	5200 N PITTSBURG ST	1/2/2019	P3
C	THEFT-3D (From Motor Vehicle)	4900 N MARTIN ST	1/4/2019	P3
C	VEHICLE PROWLING-2D/No Theft	4900 N MARTIN ST	1/4/2019	P3

POLICE SUMMARY - Ending: Saturday, January 5, 2019



NE - Northeast District (P4)

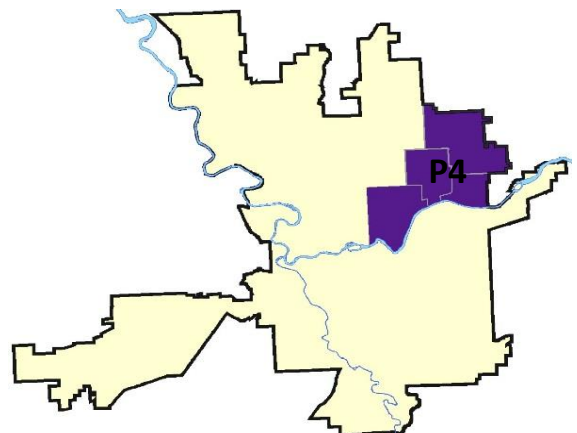
Preliminary IBR Counts

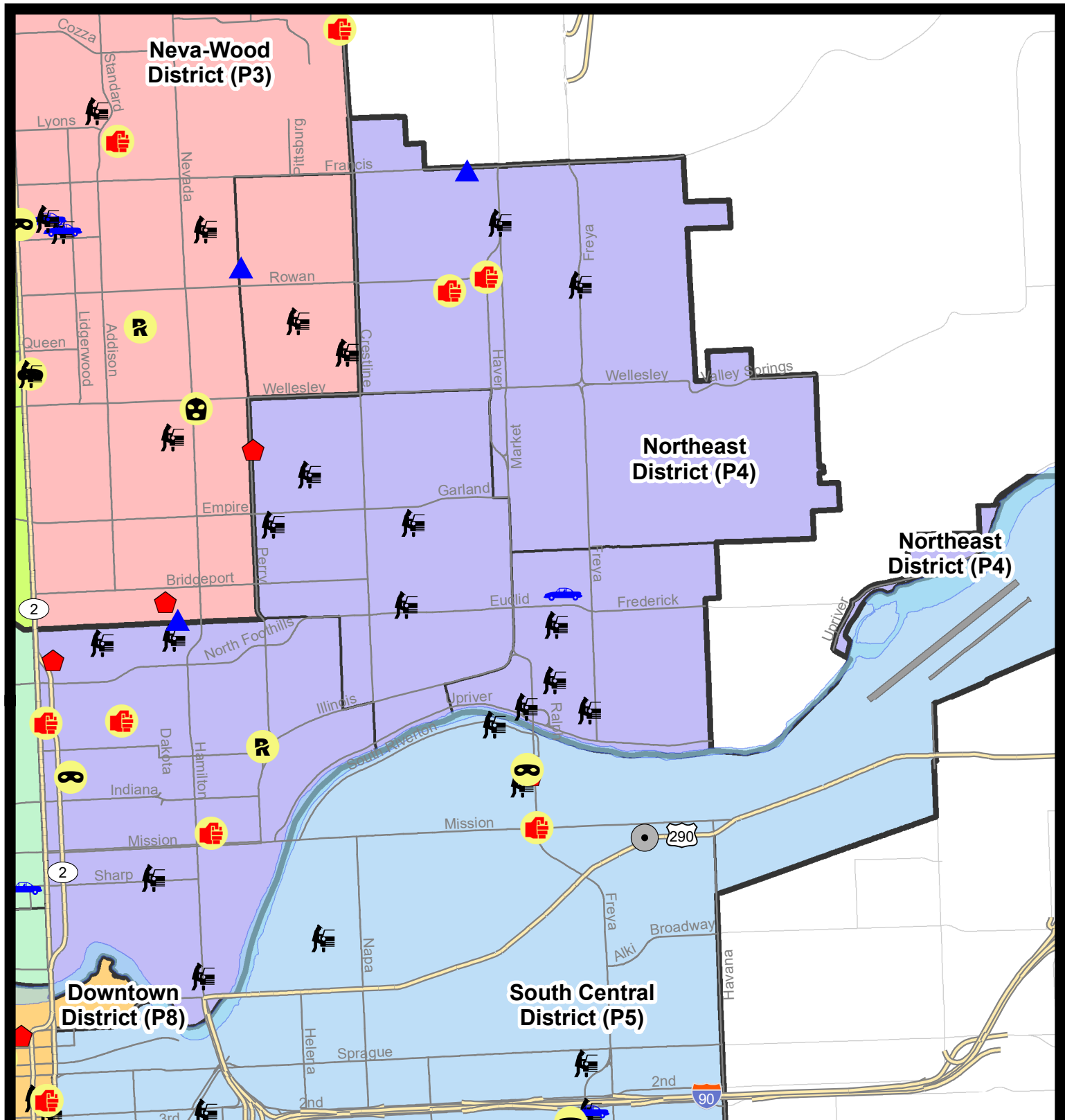
NIBRS Categories (Part 1 Selected)		7 Day Comparison			28 Day Comparison			YTD Comparison		
		Current	Prior	Percent	Current	Prior	Percent	Current	Prior	Percent
Violent	Criminal Homicide	0	0		0	0		0	0	
	Rape	2	0		3	3	0.00%	2	0	
	Robbery - Commercial	0	0		0	3	-100.00%	0	0	
	Robbery - Person	1	1	0.00%	4	2	100.00%	0	0	
	Aggravated Assault - Non DV	3	2	50.00%	11	10	10.00%	3	1	200.00%
	Aggravated Assault - DV	2	1	100.00%	6	1	500.00%	1	1	0.00%
Violent Total:		8	4	100.00%	24	19	26.32%	6	2	200.00%
Property	Burglary - Residential	2	2	0.00%	19	16	18.75%	0	0	
	Burglary Garage	1	1	0.00%	4	5	-20.00%	1	0	
	Burglary Commercial	0	1	-100.00%	4	5	-20.00%	0	1	-100.00%
	Larceny	27	26	3.85%	114	151	-24.50%	21	18	16.67%
	Vehicle Theft	1	3	-66.67%	19	26	-26.92%	0	5	-100.00%
	Arson	0	0		0	1	-100.00%	0	0	
Property Total:		31	33	-6.06%	160	204	-21.57%	22	24	-8.33%
Preliminary Part 1 Crime Totals:		39	37	5.41%	184	223	-17.49%	28	26	7.69%
Current 7 Day Period:		12/30/2018 - 1/5/2019			Prior 7 Day Period:		12/23/2018 - 12/29/2018			
Current 28 Day Period:		12/9/2018 - 1/5/2019			Prior 28 Day Period:		11/11/2018 - 12/8/2018			
Current YTD Day Period:		1/1/2019 - 1/5/2019			Prior YTD Period:		1/1/2018 - 1/5/2018			

Prepared by SPD Crime Analysis Office - Monday, January 7, 2019

NOTE: SPD moved from UCR to the NIBRS reporting standard on 10/4/16 following the transition to a new RMS System. [Numbers on CompStat reports prior to this date should not be used as a comparison to those on this report.](#) Additional info on these reporting standards can be found on the FBI website: <https://ucr.fbi.gov/nibrs-overview>

This chart represents Preliminary counts of selected crime categories from Police Case Reports. Full statistical analysis to determine the confidence level of this data has not been performed. The % change columns on the preliminary counts differ from the percentage change on the NIBRS crime report, sometimes significantly. The CompStat report is designed for operational use and includes only selected NIBRS categories and coding less complex than full NIBRS rules. Official statistics for these and other NIBRS categories can be found on WASPC & FBI websites once available.





City of Spokane

Northeast District (P4)

Selected Crime Codes

2018-12-30 to 2019-01-05

Prepared By:
Crime Analysis Unit
Spokane Police Department

Legend

NIBRS Events



Criminal Homicide



Rape



Robbery Commercial



Robbery Person



Aggravated Assault



Burglary Residential



Burglary Garage



Burglary Commercial



Vehicle Prowling



Vehicle Theft



Arson



Cases Represent LERMS Crime Codes
Points may indicate multiple events
Note: Veh Prowl is only Larceny displayed

For Additional Information on
Incidents pertaining to an
Area, Trend, or Pattern
Contact Information Analysis

0 0.2 0.4 0.8 Miles



THIS IS NOT A LEGAL DOCUMENT:
The information shown on this map is compiled
from various sources and is subject to constant
revision. Information shown on this map should
not be used to determine the location of facilities
in relationship to property lines, section lines,
streets, etc.

Sunday - Saturday

NE - Northeast District (P4)

12/30/2018 TO 1/5/2019



<u>A/C</u>	<u>Offense Statute</u>	<u>Address</u>	<u>Reported Date</u>	<u>Dist</u>
C	RAPE-2ND (RAPE)		1/3/2019	P4
<u>SPB4BE</u>				
C	BURGLARY-RESIDENTIAL	1400 E RICH AVE	12/31/2018	P3
C	THEFT-3D (From Motor Vehicle)	4100 N PITTSBURG ST	12/30/2018	P4
C	THEFT-3D (From Motor Vehicle)	2400 E PROVIDENCE AVE	12/31/2018	P4
C	THEFT-3D (From Motor Vehicle)	2300 E EUCLID AVE	12/31/2018	P4
C	THEFT-3D (From Motor Vehicle)	1500 E PROVIDENCE AVE	1/2/2019	P4
<u>SPB4HI</u>				
C	ASSAULT-2D	2700 E SANSON AVE	12/30/2018	P4
C	BURGLARY 2D GARAGE	2900 E FRANCIS AVE	1/2/2019	P4
C	THEFT-3D (From Building)	3000 E COLUMBIA AVE	1/4/2019	P4
A	THEFT-3D (From Motor Vehicle)	5400 N FREYA ST	1/4/2019	P4
C	THEFT-3D (Motor Vehicle Parts or Accessories)	5300 N REGAL ST	1/5/2019	P4
C	VEHICLE PROWLING-2D/From Motor Vehicle	N MARKET ST / E CENTRAL AVE	1/2/2019	P4
C	WEAPON(INTIMIDATE WITH)	E ROWAN AVE / N HAVEN ST	1/2/2019	P4
<u>SPB4LO</u>				
C	BURGLARY-RESIDENTIAL	2800 N RUBY ST	12/31/2018	P3
C	IBR Purposes Only - Aggravated Assault	2400 N DIVISION ST	1/3/2019	P2
C	IBR Purposes Only - Aggravated Assault	2400 N ADDISON ST	1/4/2019	P3
C	MAIL THEFT (All Others)	800 E SINTO AVE	12/31/2018	P4
C	RAPE-2ND (RAPE)		1/2/2019	P6
C	ROBBERY-2D (All Except Purse Snatching)	100 E BALDWIN AVE	12/31/2018	P4
C	THEFT 1D FROM MOTOR VEHICLE	2900 N CINCINNATI ST	1/3/2019	P3
C	THEFT 3D FROM BUILDING	2700 N RUBY ST	1/5/2019	P4
C	THEFT-2D (From Motor Vehicle)	400 E FAIRVIEW AVE	12/30/2018	P4
C	THEFT-3D (All Other Thefts)	600 E MISSION AVE	1/3/2019	P4
C	THEFT-3D (From Building)	1500 E ILLINOIS AVE	1/3/2019	P4
C	THEFT-3D (From Motor Vehicle)	600 E SHARP AVE	1/2/2019	P4
C	THEFT-3D (From Motor Vehicle)	N HAMILTON ST / E SPRINGFIELD AVE	1/5/2019	P4
C	THEFT-3D (Shoplifting)	900 E MISSION AVE	12/30/2018	P4
C	THEFT-3D (Shoplifting)	900 E MISSION AVE	1/3/2019	P4
A	THEFT-3D (Shoplifting)	2400 N DIVISION ST	1/3/2019	P4
C	THEFT-3D (Shoplifting)	900 E MISSION AVE	1/4/2019	P4
C	THEFT-CITY (Shoplifting)	200 E NORTH FOOTHILLS DR	1/1/2019	P3
C	THEFT-CITY (Shoplifting)	2400 N DIVISION ST	1/3/2019	P2
C	THEFT-CITY (Shoplifting)	2400 N DIVISION ST	1/4/2019	P2
C	WEAPON(INTIMIDATE WITH)	900 E MISSION AVE	1/4/2019	P4

A/C	Offense Statute	Address	Reported Date	Dist
<u>SPB4MI</u>				
C	THEFT 3D FROM MOTOR VEHICLE	3300 E MARIETTA AVE	1/1/2019	P4
C	THEFT OF MOTOR VEHICLE	3400 E LIBERTY AVE	12/30/2018	P4
C	THEFT-3D (From Motor Vehicle)	3300 E FAIRVIEW AVE	1/4/2019	P4
C	THEFT-3D (From Motor Vehicle)	3100 E CARLISLE AVE	1/4/2019	P4
C	THEFT-3D (From Motor Vehicle)	3500 E CARLISLE AVE	1/5/2019	P4

SPOKANE POLICE DEPARTMENT



SOUTH **Police Service Area**

PSA Commander

Captain Tracie Meidl

South Central District (P5)

Southeast District (P6)

Southwest District (P7)



POLICE SUMMARY - Ending: Saturday, January 5, 2019

SOUTH PRECINCT (P5, P6, and P7)



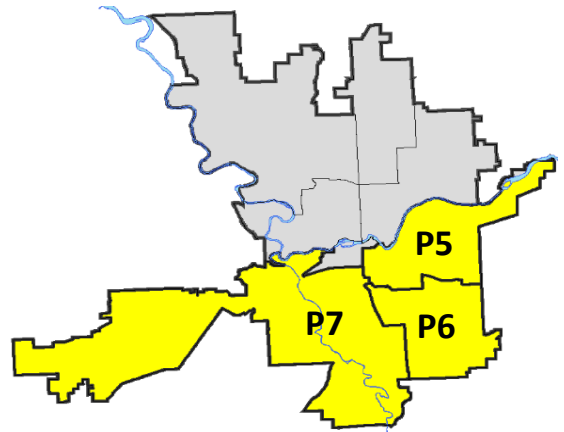
Preliminary IBR Counts

NIBRS Categories (Part 1 Selected)		7 Day Comparison			28 Day Comparison			YTD Comparison		
		Current	Prior	Percent	Current	Prior	Percent	Current	Prior	Percent
Violent	Criminal Homicide	0	0		0	0		0	0	
	Rape	1	1	0.00%	4	4	0.00%	0	2	-100.00%
	Robbery - Commercial	0	0		1	1	0.00%	0	0	
	Robbery - Person	2	1	100.00%	4	4	0.00%	0	0	
	Aggravated Assault - Non DV	3	2	50.00%	7	16	-56.25%	3	2	50.00%
	Aggravated Assault - DV	0	1	-100.00%	5	12	-58.33%	0	0	
Violent Total:		6	5	20.00%	21	37	-43.24%	3	4	-25.00%
Property	Burglary - Residential	6	6	0.00%	24	29	-17.24%	6	8	-25.00%
	Burglary Garage	4	6	-33.33%	22	13	69.23%	3	4	-25.00%
	Burglary Commercial	2	3	-33.33%	9	6	50.00%	2	1	100.00%
	Larceny	55	28	96.43%	175	233	-24.89%	43	49	-12.24%
	Vehicle Theft	7	15	-53.33%	40	30	33.33%	6	12	-50.00%
	Arson	0	0		0	1	-100.00%	0	2	-100.00%
Property Total:		74	58	27.59%	270	312	-13.46%	60	76	-21.05%
Preliminary Part 1 Crime Totals:		80	63	26.98%	291	349	-16.62%	63	80	-21.25%
Current 7 Day Period:		12/30/2018 - 1/5/2019			Prior 7 Day Period:		12/23/2018 - 12/29/2018			
Current 28 Day Period:		12/9/2018 - 1/5/2019			Prior 28 Day Period:		11/11/2018 - 12/8/2018			
Current YTD Day Period:		1/1/2019 - 1/5/2019			Prior YTD Period:		1/1/2018 - 1/5/2018			

Prepared by SPD Crime Analysis Office - Monday, January 7, 2019

NOTE: SPD moved from UCR to the NIBRS reporting standard on 10/4/16 following the transition to a new RMS System. [Numbers on CompStat reports prior to this date should not be used as a comparison to those on this report.](#) Additional info on these reporting standards can be found on the FBI website: <https://ucr.fbi.gov/nibrs-overview>

This chart represents Preliminary counts of selected crime categories from Police Case Reports. Full statistical analysis to determine the confidence level of this data has not been performed. The % change columns on the preliminary counts differ from the percentage change on the NIBRS crime report, sometimes significantly. The CompStat report is designed for operational use and includes only selected NIBRS categories and coding less complex than full NIBRS rules. Official statistics for these and other NIBRS categories can be found on WASPC & FBI websites once available.



POLICE SUMMARY - Ending: Saturday, January 5, 2019



SE - South Central District (P5)

Preliminary IBR Counts

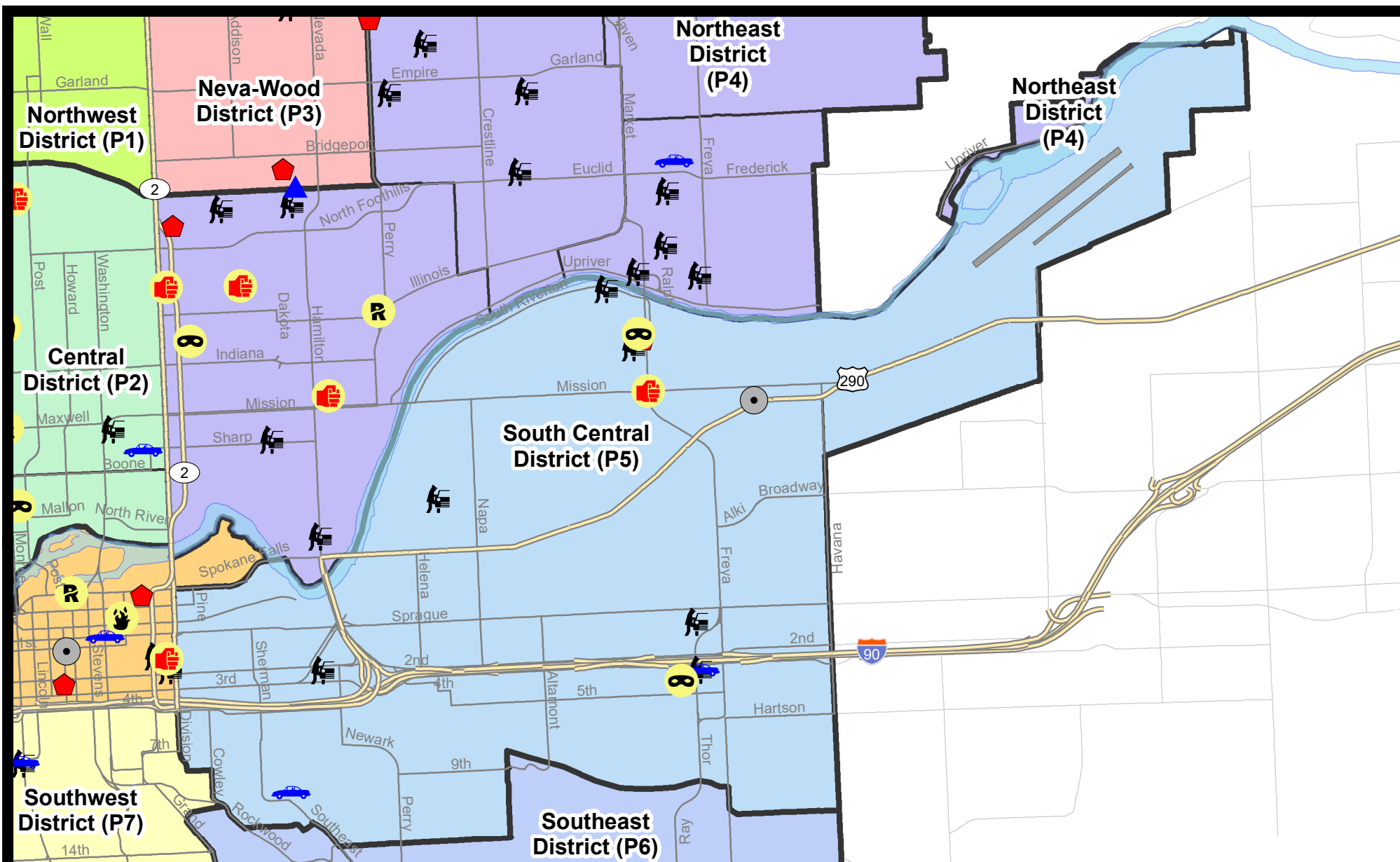
NIBRS Categories (Part 1 Selected)		7 Day Comparison			28 Day Comparison			YTD Comparison		
		Current	Prior	Percent	Current	Prior	Percent	Current	Prior	Percent
Violent	Criminal Homicide	0	0		0	0		0	0	
	Rape	0	0		1	0		0	0	
	Robbery - Commercial	0	0		0	1	-100.00%	0	0	
	Robbery - Person	2	1	100.00%	4	2	100.00%	0	0	
	Aggravated Assault - Non DV	1	1	0.00%	2	7	-71.43%	1	1	0.00%
	Aggravated Assault - DV	0	0		1	5	-80.00%	0	0	
Violent Total:		3	2	50.00%	8	15	-46.67%	1	1	0.00%
Property	Burglary - Residential	1	0		5	8	-37.50%	1	6	-83.33%
	Burglary Garage	0	5	-100.00%	9	2	350.00%	0	1	-100.00%
	Burglary Commercial	1	3	-66.67%	6	3	100.00%	1	1	0.00%
	Larceny	21	9	133.33%	56	82	-31.71%	16	24	-33.33%
	Vehicle Theft	2	4	-50.00%	16	14	14.29%	1	5	-80.00%
	Arson	0	0		0	0		0	1	-100.00%
Property Total:		25	21	19.05%	92	109	-15.60%	19	38	-50.00%
Preliminary Part 1 Crime Totals:		28	23	21.74%	100	124	-19.35%	20	39	-48.72%
Current 7 Day Period:		12/30/2018 - 1/5/2019			Prior 7 Day Period:		12/23/2018 - 12/29/2018			
Current 28 Day Period:		12/9/2018 - 1/5/2019			Prior 28 Day Period:		11/11/2018 - 12/8/2018			
Current YTD Day Period:		1/1/2019 - 1/5/2019			Prior YTD Period:		1/1/2018 - 1/5/2018			

Prepared by SPD Crime Analysis Office - Monday, January 7, 2019

NOTE: SPD moved from UCR to the NIBRS reporting standard on 10/4/16 following the transition to a new RMS System. [Numbers on CompStat reports prior to this date should not be used as a comparison to those on this report.](#) Additional info on these reporting standards can be found on the FBI website: <https://ucr.fbi.gov/nibrs-overview>

This chart represents Preliminary counts of selected crime categories from Police Case Reports. Full statistical analysis to determine the confidence level of this data has not been performed. The % change columns on the preliminary counts differ from the percentage change on the NIBRS crime report, sometimes significantly. The CompStat report is designed for operational use and includes only selected NIBRS categories and coding less complex than full NIBRS rules. Official statistics for these and other NIBRS categories can be found on WASPC & FBI websites once available.





City of Spokane
South Central District (P5)
Selected
Crime Types
2018-12-30 to 2019-01-05

Prepared By:
Crime Analysis Unit
Spokane Police Department

Legend

NIBRS Events



Criminal Homicide



Rape



Robbery Commercial



Robbery Person



Aggravated Assault



Burglary Residential



Burglary Garage



Burglary Commercial



Vehicle Prowling



Vehicle Theft



Arson

Cases Represent LERMS Crime Codes

Points may indicate multiple events

Note: Veh Prowl is only Larceny category displayed



For Additional Information on Incidents
 pertaining to an Area, Trend, or Pattern
 Contact Information Analysis

0 0.2 0.4 0.6 0.8 1 Miles



THIS IS NOT A LEGAL DOCUMENT:
 The information shown on this map is compiled
 from various sources and is subject to constant
 revision. Information shown on this map should
 not be used to determine the location of facilities
 in relationship to property lines, section lines,
 streets, etc.

Sunday - Saturday

SE - South Central District (P5)

12/30/2018 TO 1/5/2019



<u>A/C</u>	<u>Offense Statute</u>	<u>Address</u>	<u>Reported Date</u>	<u>Dist</u>
<u>SPC5EC</u>				
C	ROBBERY 1D PERSON (NOT PURSE SNATCHING)	400 S THOR ST	12/30/2018	P6
C	ROBBERY-1D (Purse Snatching)	2300 E 4TH AVE	1/3/2019	P6
C	THEFT 2D FROM BUILDING	200 N DIVISION ST	1/1/2019	P5
C	THEFT OF MOTOR VEHICLE	300 S THOR ST	12/31/2018	P6
C	THEFT-2D (From Building)	1700 E 8TH AVE	1/4/2019	P5
C	THEFT-2D (From Motor Vehicle)	900 E 3RD AVE	1/1/2019	P5
C	THEFT-3D (All Other Thefts)	600 S RICHARD ALLEN CT	12/31/2018	P5
C	THEFT-3D (All Other Thefts)	300 E PACIFIC AVE	12/31/2018	P5
C	THEFT-3D (From Building)	700 S COWLEY ST	12/31/2018	P5
C	THEFT-3D (From Building)	3600 E HARTSON AVE	1/3/2019	P5
C	THEFT-3D (From Building)	800 E HARTSON AVE	1/4/2019	P5
C	THEFT-3D (From Building)	300 S GREENE ST	1/5/2019	P5
C	THEFT-3D (From Motor Vehicle)	300 S THOR ST	12/31/2018	P6
C	THEFT-3D (From Motor Vehicle)	0 S THOR ST	1/4/2019	P5
C	THEFT-3D (Motor Vehicle Parts or Accessories)	0 S THOR ST	1/4/2019	P5
C	THEFT-CITY (Shoplifting)	3000 E SPRAGUE AVE	12/30/2018	P6
C	TMVWOP-2D	900 S HATCH ST	1/1/2019	P6
<u>SPC5GP</u>				
C	BURGLARY 2D COMMERCIAL	3800 E TRENT AVE	1/2/2019	P5
C	BURGLARY 2D FENCED AREA	1800 N GREENE ST	1/4/2019	P5
C	IBR Purposes Only - All Other Larceny	3100 E SHARP AVE	1/2/2019	P5
C	RESIDENTIAL BURGLARY	3100 E BALDWIN AVE	1/4/2019	P5
C	ROBBERY-1D (All Except Purse Snatching)	3100 E BALDWIN AVE	12/31/2018	P6
C	THEFT-2D (From Building)	3100 E BALDWIN AVE	1/4/2019	P5
C	THEFT-2D (From Motor Vehicle)	1700 E MALLON AVE	1/1/2019	P5
C	THEFT-2D (From Motor Vehicle)	2900 E SOUTH RIVERTON AVE	1/4/2019	P5
A	THEFT-3D (From Motor Vehicle)	3100 E INDIANA AVE	1/3/2019	P5
C	THEFT-3D (Motor Vehicle Parts or Accessories)	1800 N GREENE ST	1/4/2019	P5
C	WEAPON(INTIMIDATE WITH)	N GREENE ST / E MISSION AVE	1/1/2019	P5

POLICE SUMMARY - Ending: Saturday, January 5, 2019



SE - Southeast District (P6)

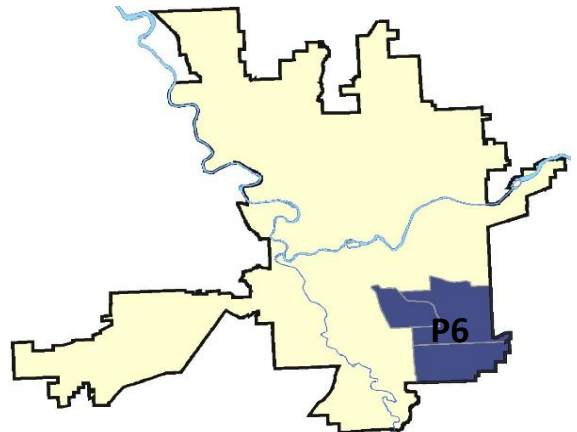
Preliminary IBR Counts

NIBRS Categories (Part 1 Selected)		7 Day Comparison			28 Day Comparison			YTD Comparison		
		Current	Prior	Percent	Current	Prior	Percent	Current	Prior	Percent
Violent	Criminal Homicide	0	0		0	0		0	0	
	Rape	0	1	-100.00%	1	2	-50.00%	0	1	-100.00%
	Robbery - Commercial	0	0		1	0		0	0	
	Robbery - Person	0	0		0	0		0	0	
	Aggravated Assault - Non DV	1	0		2	5	-60.00%	1	1	0.00%
	Aggravated Assault - DV	0	0		1	2	-50.00%	0	0	
Violent Total:		1	1	0.00%	5	9	-44.44%	1	2	-50.00%
Property	Burglary - Residential	2	2	0.00%	6	9	-33.33%	2	1	100.00%
	Burglary Garage	1	0		2	4	-50.00%	0	0	
	Burglary Commercial	1	0		2	1	100.00%	1	0	
	Larceny	17	11	54.55%	52	57	-8.77%	16	8	100.00%
	Vehicle Theft	1	0		3	3	0.00%	1	6	-83.33%
	Arson	0	0		0	0		0	1	-100.00%
Property Total:		22	13	69.23%	65	74	-12.16%	20	16	25.00%
Preliminary Part 1 Crime Totals:		23	14	64.29%	70	83	-15.66%	21	18	16.67%
Current 7 Day Period:		12/30/2018 - 1/5/2019			Prior 7 Day Period:		12/23/2018 - 12/29/2018			
Current 28 Day Period:		12/9/2018 - 1/5/2019			Prior 28 Day Period:		11/11/2018 - 12/8/2018			
Current YTD Day Period:		1/1/2019 - 1/5/2019			Prior YTD Period:		1/1/2018 - 1/5/2018			

Prepared by SPD Crime Analysis Office - Monday, January 7, 2019

NOTE: SPD moved from UCR to the NIBRS reporting standard on 10/4/16 following the transition to a new RMS System. [Numbers on CompStat reports prior to this date should not be used as a comparison to those on this report.](#) Additional info on these reporting standards can be found on the FBI website: <https://ucr.fbi.gov/nibrs-overview>

This chart represents Preliminary counts of selected crime categories from Police Case Reports. Full statistical analysis to determine the confidence level of this data has not been performed. The % change columns on the preliminary counts differ from the percentage change on the NIBRS crime report, sometimes significantly. The CompStat report is designed for operational use and includes only selected NIBRS categories and coding less complex than full NIBRS rules. Official statistics for these and other NIBRS categories can be found on WASPC & FBI websites once available.



Sunday - Saturday

SE - Southeast District (P6)

12/30/2018 TO 1/5/2019



<u>A/C</u>	<u>Offense Statute</u>	<u>Address</u>	<u>Reported Date</u>	<u>Dist</u>
C	ASSAULT-1D	1122 S RICHARD ALLEN CT	1/1/2019	P6
<u>SPC6LH</u>				
A	BURGLARY 2D COMMERCIAL	2500 E 29TH AVE	1/1/2019	P6
C	BURGLARY-RESIDENTIAL	2900 E 32ND AVE	1/4/2019	P6
C	MAIL THEFT	4000 E 34TH AVE	1/2/2019	P6
C	MAIL THEFT (All Others)	3800 E 32ND AVE	1/3/2019	P6
C	THEFT 3D FROM BUILDING	3100 E 11TH AVE	1/3/2019	P6
C	THEFT OF MOTOR VEHICLE	2900 E 32ND AVE	1/4/2019	P6
C	THEFT-2D (Shoplifting)	2500 E 29TH AVE	1/4/2019	P6
C	THEFT-3D (All Other Thefts)	2300 E NORTH ALTAMONT BLVD	1/3/2019	P6
C	THEFT-3D (From Building)	2500 E 29TH AVE	1/3/2019	P5
C	THEFT-3D (From Motor Vehicle)	3300 E 26TH AVE	12/31/2018	P6
<u>SPC6RW</u>				
C	RESIDENTIAL BURGLARY	2300 E 29TH AVE	1/2/2019	P6
<u>SPC6SG</u>				
C	BURGLARY 2D GARAGE	5000 S REGAL ST	12/31/2018	P6
C	MAIL THEFT	5000 S REGAL ST	1/4/2019	P6
A	MAIL THEFT	5000 S REGAL ST	1/4/2019	P6
C	MAIL THEFT (All Others)	5100 S REGAL ST	1/4/2019	P6
A	MAIL THEFT (All Others)	5000 S REGAL ST	1/4/2019	P6
C	MAIL THEFT (All Others)	5100 S REGAL ST	1/4/2019	P6
C	MAIL THEFT (All Others)	5000 S REGAL ST	1/4/2019	P6
C	THEFT-2D (From Building)	4800 S PALOUSE HWY	1/2/2019	P5
C	THEFT-3D (All Other Thefts)	3900 S CUBA ST	1/3/2019	P6
C	THEFT-3D (From Motor Vehicle)	3200 E 55TH AVE	1/3/2019	P6
C	THEFT-3D (Shoplifting)	4500 S REGAL ST	1/4/2019	P6

POLICE SUMMARY - Ending: Saturday, January 5, 2019



SW - Southwest District (P7)

Preliminary IBR Counts

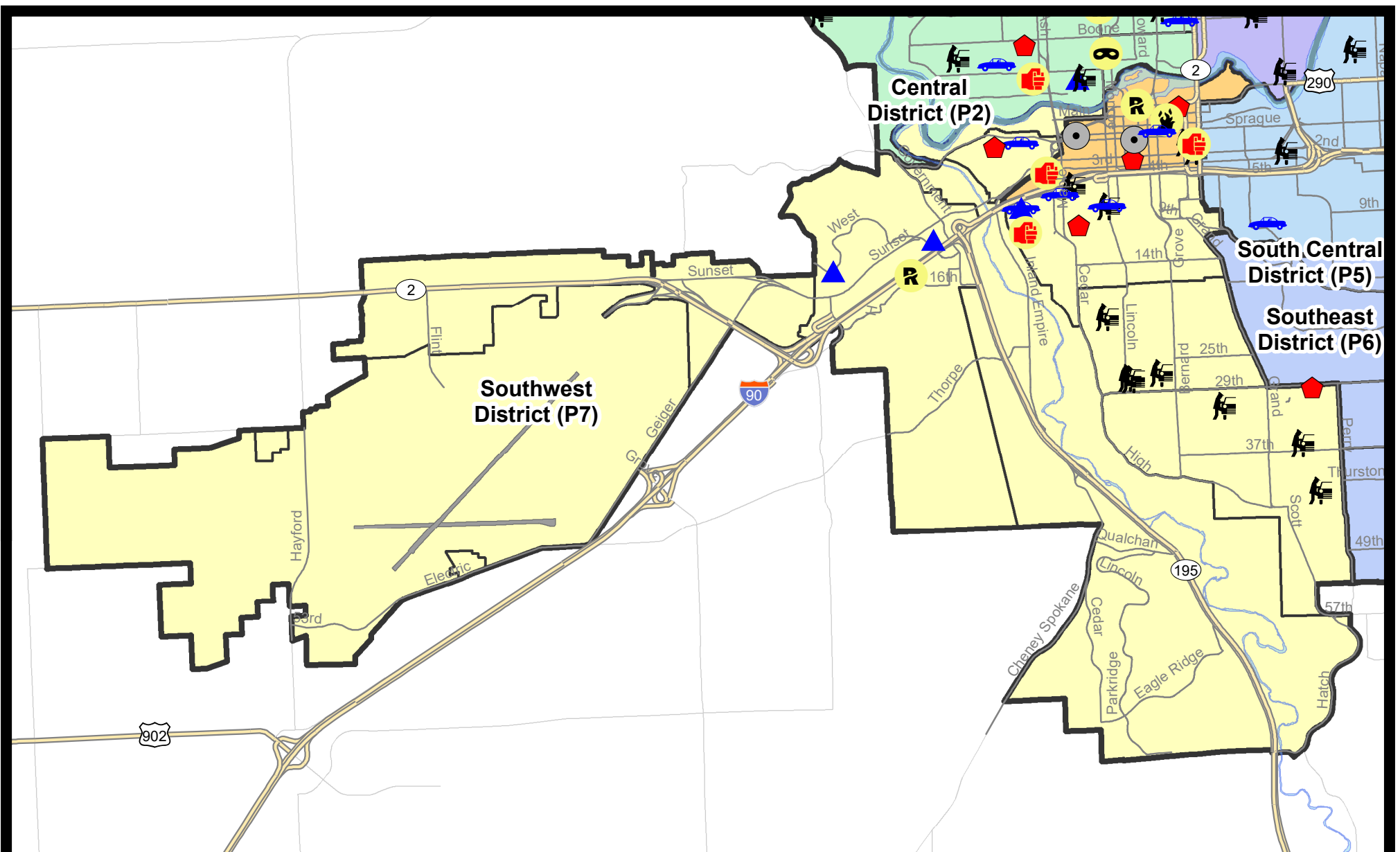
NIBRS Categories (Part 1 Selected)		7 Day Comparison			28 Day Comparison			YTD Comparison		
		Current	Prior	Percent	Current	Prior	Percent	Current	Prior	Percent
Violent	Criminal Homicide	0	0		0	0		0	0	
	Rape	1	0		2	2	0.00%	0	1	-100.00%
	Robbery - Commercial	0	0		0	0		0	0	
	Robbery - Person	0	0		0	2	-100.00%	0	0	
	Aggravated Assault - Non DV	1	1	0.00%	3	4	-25.00%	1	0	
	Aggravated Assault - DV	0	1	-100.00%	3	5	-40.00%	0	0	
Violent Total:		2	2	0.00%	8	13	-38.46%	1	1	0.00%
Property	Burglary - Residential	3	4	-25.00%	13	12	8.33%	3	1	200.00%
	Burglary Garage	3	1	200.00%	11	7	57.14%	3	3	0.00%
	Burglary Commercial	0	0		1	2	-50.00%	0	0	
	Larceny	17	8	112.50%	67	94	-28.72%	11	17	-35.29%
	Vehicle Theft	4	11	-63.64%	21	13	61.54%	4	1	300.00%
	Arson	0	0		0	1	-100.00%	0	0	
Property Total:		27	24	12.50%	113	129	-12.40%	21	22	-4.55%
Preliminary Part 1 Crime Totals:		29	26	11.54%	121	142	-14.79%	22	23	-4.35%
Current 7 Day Period:		12/30/2018 - 1/5/2019			Prior 7 Day Period:		12/23/2018 - 12/29/2018			
Current 28 Day Period:		12/9/2018 - 1/5/2019			Prior 28 Day Period:		11/11/2018 - 12/8/2018			
Current YTD Day Period:		1/1/2019 - 1/5/2019			Prior YTD Period:		1/1/2018 - 1/5/2018			

Prepared by SPD Crime Analysis Office - Monday, January 7, 2019

NOTE: SPD moved from UCR to the NIBRS reporting standard on 10/4/16 following the transition to a new RMS System. [Numbers on CompStat reports prior to this date should not be used as a comparison to those on this report.](#) Additional info on these reporting standards can be found on the FBI website: <https://ucr.fbi.gov/nibrs-overview>

This chart represents Preliminary counts of selected crime categories from Police Case Reports. Full statistical analysis to determine the confidence level of this data has not been performed. The % change columns on the preliminary counts differ from the percentage change on the NIBRS crime report, sometimes significantly. The CompStat report is designed for operational use and includes only selected NIBRS categories and coding less complex than full NIBRS rules. Official statistics for these and other NIBRS categories can be found on WASPC & FBI websites once available.





City of Spokane
Southwest District (P7)
Selected
Crime Types
2018-12-30 to 2019-01-05
 Prepared By:
 Crime Analysis Unit
 Spokane Police Department

Legend

NIBRS Events

- | | | | |
|-------------------|--------------------|----------------------|---------------------|
| Criminal Homicide | Robbery Commercial | Aggravated Assault | Burglary Commercial |
| Rape | Robbery Person | Burglary Residential | Vehicle Prowling |
| | | Burglary Garage | Vehicle Theft |
| | | | Arson |

Cases Represent LERMS Crime Codes
 Points may indicate multiple events
 Note: Veh Prowl is only Larceny category displayed



For Additional Information on Incidents
 pertaining to an Area, Trend, or Pattern
 Contact Information Analysis

0 0.2 0.4 0.6 0.8 1 1.2 1.4 1.6 Miles



THIS IS NOT A LEGAL DOCUMENT:
 The information shown on this map is compiled
 from various sources and is subject to constant
 revision. Information shown on this map should
 not be used to determine the location of facilities
 in relationship to property lines, section lines,
 streets, etc.



Sunday - Saturday

SE - Southwest District (P7)

12/30/2018 TO 1/5/2019



<u>A/C</u>	<u>Offense Statute</u>	<u>Address</u>	<u>Reported Date</u>	<u>Dist</u>
<u>SPD7BA</u>				
C	BURGLARY-RESIDENTIAL	2200 W 1ST AVE	1/3/2019	P7
C	THEFT OF MOTOR VEHICLE	1900 W 1ST AVE	1/5/2019	P7
<u>SPD7CH</u>				
C	BURGLARY 2D GARAGE	1900 W 7TH AVE	1/3/2019	P7
C	RESIDENTIAL BURGLARY	1300 W 9TH AVE	1/5/2019	P7
C	THEFT 3D CITY ALL OTHER	100 W 8TH AVE	12/31/2018	P5
C	THEFT OF MOTOR VEHICLE	1000 W 7TH AVE	1/2/2019	P7
C	THEFT OF MOTOR VEHICLE	1900 W 7TH AVE	1/3/2019	P7
C	THEFT OF MOTOR VEHICLE	1500 W 6TH AVE	1/3/2019	P7
A	THEFT-3D (All Other Thefts)	1800 W 9TH AVE	1/5/2019	P7
C	THEFT-3D (From Building)	100 W 8TH AVE	1/3/2019	P7
C	THEFT-3D (From Motor Vehicle)	700 S MONROE ST	1/5/2019	P7
C	THEFT-3D (From Motor Vehicle)	1300 W 5TH AVE	1/5/2019	P7
C	WEAPON(INTIMIDATE WITH)	1900 W 10TH AVE	1/4/2019	P7
<u>SPD7CS</u>				
C	RESIDENTIAL BURGLARY	1000 E 29TH AVE	1/1/2019	P6
C	THEFT-2D (From Motor Vehicle)	1100 E 41ST AVE	1/4/2019	P7
C	THEFT-3D (From Building)	3300 S PERRY ST	12/30/2018	P7
C	THEFT-3D (From Motor Vehicle)	900 E 36TH AVE	12/31/2018	P7
C	THEFT-3D (From Motor Vehicle)	100 E 31ST AVE	12/31/2018	P7
<u>SPD7GT</u>				
C	RAPE-3D (RAPE)		12/31/2018	P7
<u>SPD7LC</u>				
C	THEFT-3D (All Other Thefts)	4000 S CHENEY SPOKANE RD	1/4/2019	P7
<u>SPD7MC</u>				
C	THEFT-2D (From Building)	0 W 26TH AVE	1/5/2019	P7
C	THEFT-2D (From Motor Vehicle)	800 W 27TH AVE	12/31/2018	P7
C	THEFT-3D (From Motor Vehicle)	2700 S POST ST	12/31/2018	P7
C	THEFT-3D (From Motor Vehicle)	400 W 27TH AVE	1/1/2019	P7
C	THEFT-3D (From Motor Vehicle)	1000 W 20TH AVE	1/4/2019	P7
<u>SPD7WH</u>				
C	BURGLARY 2D GARAGE	1300 S WESTCLIFF PL	1/2/2019	P7
C	BURGLARY 2D GARAGE	1000 S BUENA VISTA DR	1/2/2019	P7
C	THEFT 3D CITY FROM BUILDING	1000 S BUENA VISTA DR	1/2/2019	P7
<u>SPD7WP</u>				
C	BURGLARY 2D FENCED AREA	1700 S ASSEMBLY ST	1/4/2019	P7

For protection of victim privacy, the entire address on sexual assault crimes has been redacted.

SPOKANE POLICE DEPARTMENT

DOWNTOWN

Police Service Area



PSA Commander

Captain David Singley



POLICE SUMMARY - Ending: Saturday, January 5, 2019

DOWNTOWN PRECINCT (P8)



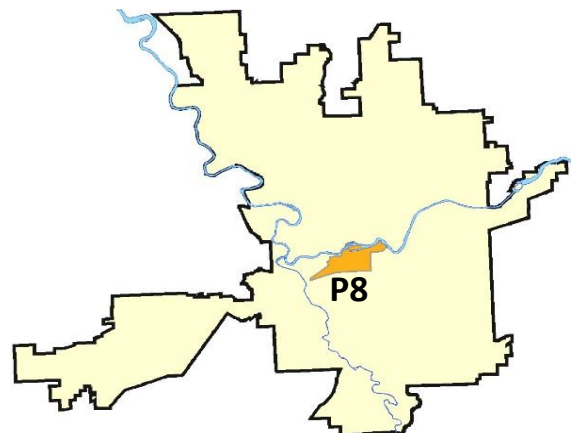
Preliminary IBR Counts

NIBRS Categories (Part 1 Selected)		7 Day Comparison			28 Day Comparison			YTD Comparison		
		Current	Prior	Percent	Current	Prior	Percent	Current	Prior	Percent
Violent	Criminal Homicide	0	0		0	0		0	0	
	Rape	1	0		3	2	50.00%	1	0	
	Robbery - Commercial	0	0		1	0		0	0	
	Robbery - Person	0	0		3	4	-25.00%	0	0	
	Aggravated Assault - Non DV	2	1	100.00%	6	13	-53.85%	2	0	
	Aggravated Assault - DV	1	0		3	1	200.00%	1	0	
Violent Total:		4	1	300.00%	16	20	-20.00%	4	0	
Property	Burglary - Residential	2	0		2	1	100.00%	2	0	
	Burglary Garage	0	0		0	0		0	0	
	Burglary Commercial	2	1	100.00%	7	10	-30.00%	2	0	
	Larceny	15	16	-6.25%	59	87	-32.18%	11	19	-42.11%
	Vehicle Theft	1	0		4	7	-42.86%	0	0	
	Arson	1	0		1	0		1	0	
Property Total:		21	17	23.53%	73	105	-30.48%	16	19	-15.79%
Preliminary Part 1 Crime Totals:		25	18	38.89%	89	125	-28.80%	20	19	5.26%
Current 7 Day Period:		12/30/2018 - 1/5/2019			Prior 7 Day Period:		12/23/2018 - 12/29/2018			
Current 28 Day Period:		12/9/2018 - 1/5/2019			Prior 28 Day Period:		11/11/2018 - 12/8/2018			
Current YTD Day Period:		1/1/2019 - 1/5/2019			Prior YTD Period:		1/1/2018 - 1/5/2018			

Prepared by SPD Crime Analysis Office - Monday, January 7, 2019

NOTE: SPD moved from UCR to the NIBRS reporting standard on 10/4/16 following the transition to a new RMS System. [Numbers on CompStat reports prior to this date should not be used as a comparison to those on this report.](#) Additional info on these reporting standards can be found on the FBI website: <https://ucr.fbi.gov/nibrs-overview>

This chart represents Preliminary counts of selected crime categories from Police Case Reports. Full statistical analysis to determine the confidence level of this data has not been performed. The % change columns on the preliminary counts differ from the percentage change on the NIBRS crime report, sometimes significantly. The CompStat report is designed for operational use and includes only selected NIBRS categories and coding less complex than full NIBRS rules. Official statistics for these and other NIBRS categories can be found on WASPC & FBI websites once available.



Sunday - Saturday

SW - Downtown District (P8)

12/30/2018 TO 1/5/2019



<u>A/C</u>	<u>Offense Statute</u>	<u>Address</u>	<u>Reported Date</u>	<u>Dist</u>
<u>SPD8RS</u>				
C	ARSON-2ND DEG	100 N BERNARD ST	1/5/2019	P8
C	ASSAULT-1D	S STATE ST / W PACIFIC AVE	1/4/2019	P8
C	ASSAULT-3D (d)or(f) (Weapon/Instrument/Bodily Harm)	1600 W 3RD AVE	1/1/2019	P7
A	BURGLARY 2D COMMERCIAL	600 W 1ST AVE	1/1/2019	P8
C	BURGLARY 2D COMMERCIAL	1300 W SPRAGUE AVE	1/2/2019	P8
C	BURGLARY-RESIDENTIAL	200 W SPOKANE FALLS BLVD	1/2/2019	P8
C	BURGLARY-RESIDENTIAL	200 S WALL ST	1/4/2019	P8
C	DRIVE BY SHOOTING	S STATE ST / W PACIFIC AVE	1/4/2019	P8
C	RAPE-3D (RAPE)		1/4/2019	P8
C	THEFT 1D ALL OTHER	N WASHINGTON ST / W MAIN AVE	12/30/2018	P8
C	THEFT 2D ALL OTHER	400 W SPRAGUE AVE	1/3/2019	P8
C	THEFT 3D SHOPLIFTING	700 W MAIN AVE	12/31/2018	P8
C	THEFT 3D SHOPLIFTING	700 W MAIN AVE	1/2/2019	P8
C	THEFT OF MOTOR VEHICLE	W SPRAGUE AVE / N WASHINGTON ST	12/31/2018	P8
C	THEFT-2D (All Other Thefts)	0 W PACIFIC AVE	1/2/2019	P8
C	THEFT-2D (From Building)	700 W 3RD AVE	1/1/2019	P8
C	THEFT-2D (From Building)	400 W SPRAGUE AVE	1/1/2019	P8
C	THEFT-2D (From Building)	0 N WASHINGTON ST	1/2/2019	P8
C	THEFT-2D (From Motor Vehicle)	0 W PACIFIC AVE	1/3/2019	P8
C	THEFT-3D (From Building)	200 W SPRAGUE AVE	1/1/2019	P8
C	THEFT-3D (From Building)	100 W 3RD AVE	1/5/2019	P8
C	THEFT-3D (From Motor Vehicle)	100 S DIVISION ST	1/5/2019	P8
C	THEFT-3D (Shoplifting)	700 W MAIN AVE	12/31/2018	P8
C	THEFT-CITY (All Other Thefts)	N WASHINGTON ST / W MAIN AVE	12/30/2018	P8
C	THEFT-CITY (Shoplifting)	1100 W 1ST AVE	1/4/2019	P8

POLICE SUMMARY - Ending: Saturday, January 5, 2019



Other Jurisdiction or Unk District

Preliminary IBR Counts

NIBRS Categories (Part 1 Selected)		7 Day Comparison			28 Day Comparison			YTD Comparison		
		Current	Prior	Percent	Current	Prior	Percent	Current	Prior	Percent
Violent	Criminal Homicide	0	0		0	0		0	0	
	Rape	0	0		1	2	-50.00%	0	0	
	Robbery - Commercial	0	0		0	0		0	0	
	Robbery - Person	0	0		1	0		0	0	
	Aggravated Assault - Non DV	0	0		0	0		0	0	
	Aggravated Assault - DV	0	0		0	0		0	0	
	Violent Total:	0	0		2	2	0.00%	0	0	
Property	Burglary - Residential	0	0		0	0		0	0	
	Burglary Garage	0	0		0	0		0	0	
	Burglary Commercial	0	0		0	0		0	0	
	Larceny	1	1	0.00%	2	3	-33.33%	0	0	
	Vehicle Theft	0	0		0	1	-100.00%	0	0	
	Arson	0	0		0	0		0	0	
	Property Total:	1	1	0.00%	2	4	-50.00%	0	0	
Preliminary Part 1 Crime Totals:		1	1	0.00%	4	6	-33.33%	0	0	
Current 7 Day Period:		12/30/2018 - 1/5/2019			Prior 7 Day Period:		12/23/2018 - 12/29/2018			
Current 28 Day Period:		12/9/2018 - 1/5/2019			Prior 28 Day Period:		11/11/2018 - 12/8/2018			
Current YTD Day Period:		1/1/2019 - 1/5/2019			Prior YTD Period:		1/1/2018 - 1/5/2018			

Prepared by SPD Crime Analysis Office - Monday, January 7, 2019

NOTE: SPD moved from UCR to the NIBRS reporting standard on 10/4/16 following the transition to a new RMS System. [Numbers on CompStat reports prior to this date should not be used as a comparison to those on this report.](#) Additional info on these reporting standards can be found on the FBI website: <https://ucr.fbi.gov/nibrs-overview>

This chart represents Preliminary counts of selected crime categories from Police Case Reports. Full statistical analysis to determine the confidence level of this data has not been performed. The % change columns on the preliminary counts differ from the percentage change on the NIBRS crime report, sometimes significantly. The CompStat report is designed for operational use and includes only selected NIBRS categories and coding less complex than full NIBRS rules. Official statistics for these and other NIBRS categories can be found on WASPC & FBI websites once available.

Sunday - Saturday

12/30/2018 TO 1/5/2019

Other Jurisdiction/Unk District



A/C **Offense Statute**

Address

Reported Date

Dist

SV03

C THEFT-3D (Shoplifting)

9700 E SPRAGUE AVE

12/30/2018

Oth