

SPOKANE POLICE DEPARTMENT

PRELIMINARY CITYWIDE **IBR** CRIME REPORT



Preliminary IBR Counts

CHIEF OF POLICE

Craig Meidl

Period Ending: Saturday, November 24, 2018

NIBRS Categories (Part 1 Selected)		7 Day Comparison			28 Day Comparison			YTD Comparison		
		Current	Prior	Percent	Current	Prior	Percent	Current	Prior	Percent
Violent	Criminal Homicide	0	0		0	3	-100.00%	8	5	60.00%
	Rape	4	6	-33.33%	23	21	9.52%	283	219	29.22%
	Robbery - Commercial	1	3	-66.67%	4	5	-20.00%	73	78	-6.41%
	Robbery - Person	2	5	-60.00%	15	23	-34.78%	215	199	8.04%
	Aggravated Assault - Non DV	8	9	-11.11%	34	54	-37.04%	596	528	12.88%
	Aggravated Assault - DV	4	7	-42.86%	28	36	-22.22%	393	314	25.16%
Violent Total:		19	30	-36.67%	104	142	-26.76%	1568	1343	16.75%
Property	Burglary - Residential	17	19	-10.53%	74	94	-21.28%	1008	1166	-13.55%
	Burglary Garage	6	12	-50.00%	39	43	-9.30%	520	585	-11.11%
	Burglary Commercial	11	11	0.00%	45	39	15.38%	417	414	0.72%
	Larceny	223	248	-10.08%	967	1002	-3.49%	11537	11787	-2.12%
	Vehicle Theft	35	36	-2.78%	150	133	12.78%	1589	1710	-7.08%
	Arson	0	1	-100.00%	2	2	0.00%	44	51	-13.73%
Property Total:		292	327	-10.70%	1277	1313	-2.74%	15115	15713	-3.81%
Preliminary Part 1 Crime Totals:		311	357	-12.89%	1381	1455	-5.09%	16683	17056	-2.19%
Current 7 Day Period:		11/18/2018 - 11/24/2018			Prior 7 Day Period:		11/11/2018 - 11/17/2018			
Current 28 Day Period:		10/28/2018 - 11/24/2018			Prior 28 Day Period:		9/30/2018 - 10/27/2018			
Current YTD Day Period:		1/1/2018 - 11/24/2018			Prior YTD Period:		1/1/2017 - 11/24/2017			

Prepared by SPD Crime Analysis Office - Monday, November 26, 2018

NOTE: SPD moved from UCR to the NIBRS reporting standard on 10/4/16 following the transition to a new RMS System. [Numbers on CompStat reports prior to this date should not be used as a comparison to those on this report.](#) Additional info on these reporting standards can be found on the FBI website: <https://ucr.fbi.gov/nibrs-overview>

This chart represents Preliminary counts of selected crime categories from Police Case Reports. Full statistical analysis to determine the confidence level of this data has not been performed. The % change columns on the preliminary counts differ from the percentage change on the NIBRS crime report, sometimes significantly. The CompStat report is designed for operational use and includes only selected NIBRS categories and coding less complex than full NIBRS rules. Official statistics for these and other NIBRS categories can be found on WASPC & FBI websites once available.



SPOKANE POLICE DEPARTMENT



NORTH **Police Service Area**

PSA Commander

Captain Dan Torok

Northwest District (P1)

Central District (P2)

Neva-Wood District (P3)

Northeast District (P4)



POLICE SUMMARY - Ending: Saturday, November 24, 2018

NORTH PRECINCT (P1, P2, P3, and P4)



Preliminary IBR Counts

NIBRS Categories (Part 1 Selected)		7 Day Comparison			28 Day Comparison			YTD Comparison		
		Current	Prior	Percent	Current	Prior	Percent	Current	Prior	Percent
Violent	Criminal Homicide	0	0		0	0		4	4	0.00%
	Rape	3	2	50.00%	12	12	0.00%	165	126	30.95%
	Robbery - Commercial	1	2	-50.00%	3	4	-25.00%	52	57	-8.77%
	Robbery - Person	1	2	-50.00%	8	17	-52.94%	122	99	23.23%
	Aggravated Assault - Non DV	3	4	-25.00%	14	21	-33.33%	298	270	10.37%
	Aggravated Assault - DV	2	3	-33.33%	15	24	-37.50%	248	193	28.50%
Violent Total:		10	13	-23.08%	52	78	-33.33%	889	749	18.69%
Property	Burglary - Residential	11	13	-15.38%	53	69	-23.19%	644	735	-12.38%
	Burglary Garage	4	7	-42.86%	25	33	-24.24%	365	367	-0.54%
	Burglary Commercial	8	8	0.00%	22	25	-12.00%	209	247	-15.38%
	Larceny	150	154	-2.60%	624	663	-5.88%	7493	7161	4.64%
	Vehicle Theft	21	27	-22.22%	97	88	10.23%	1063	1036	2.61%
	Arson	0	0		1	2	-50.00%	23	30	-23.33%
Property Total:		194	209	-7.18%	822	880	-6.59%	9797	9576	2.31%
Preliminary Part 1 Crime Totals:		204	222	-8.11%	874	958	-8.77%	10686	10325	3.50%
Current 7 Day Period:		11/18/2018 - 11/24/2018			Prior 7 Day Period:		11/11/2018 - 11/17/2018			
Current 28 Day Period:		10/28/2018 - 11/24/2018			Prior 28 Day Period:		9/30/2018 - 10/27/2018			
Current YTD Day Period:		1/1/2018 - 11/24/2018			Prior YTD Period:		1/1/2017 - 11/24/2017			

Prepared by SPD Crime Analysis Office - Monday, November 26, 2018

NOTE: SPD moved from UCR to the NIBRS reporting standard on 10/4/16 following the transition to a new RMS System. [Numbers on CompStat reports prior to this date should not be used as a comparison to those on this report.](#) Additional info on these reporting standards can be found on the FBI website: <https://ucr.fbi.gov/nibrs-overview>

This chart represents Preliminary counts of selected crime categories from Police Case Reports. Full statistical analysis to determine the confidence level of this data has not been performed. The % change columns on the preliminary counts differ from the percentage change on the NIBRS crime report, sometimes significantly. The CompStat report is designed for operational use and includes only selected NIBRS categories and coding less complex than full NIBRS rules. Official statistics for these and other NIBRS categories can be found on WASPC & FBI websites once available.



POLICE SUMMARY - Ending: Saturday, November 24, 2018



NW - Northwest District (P1)

Preliminary IBR Counts

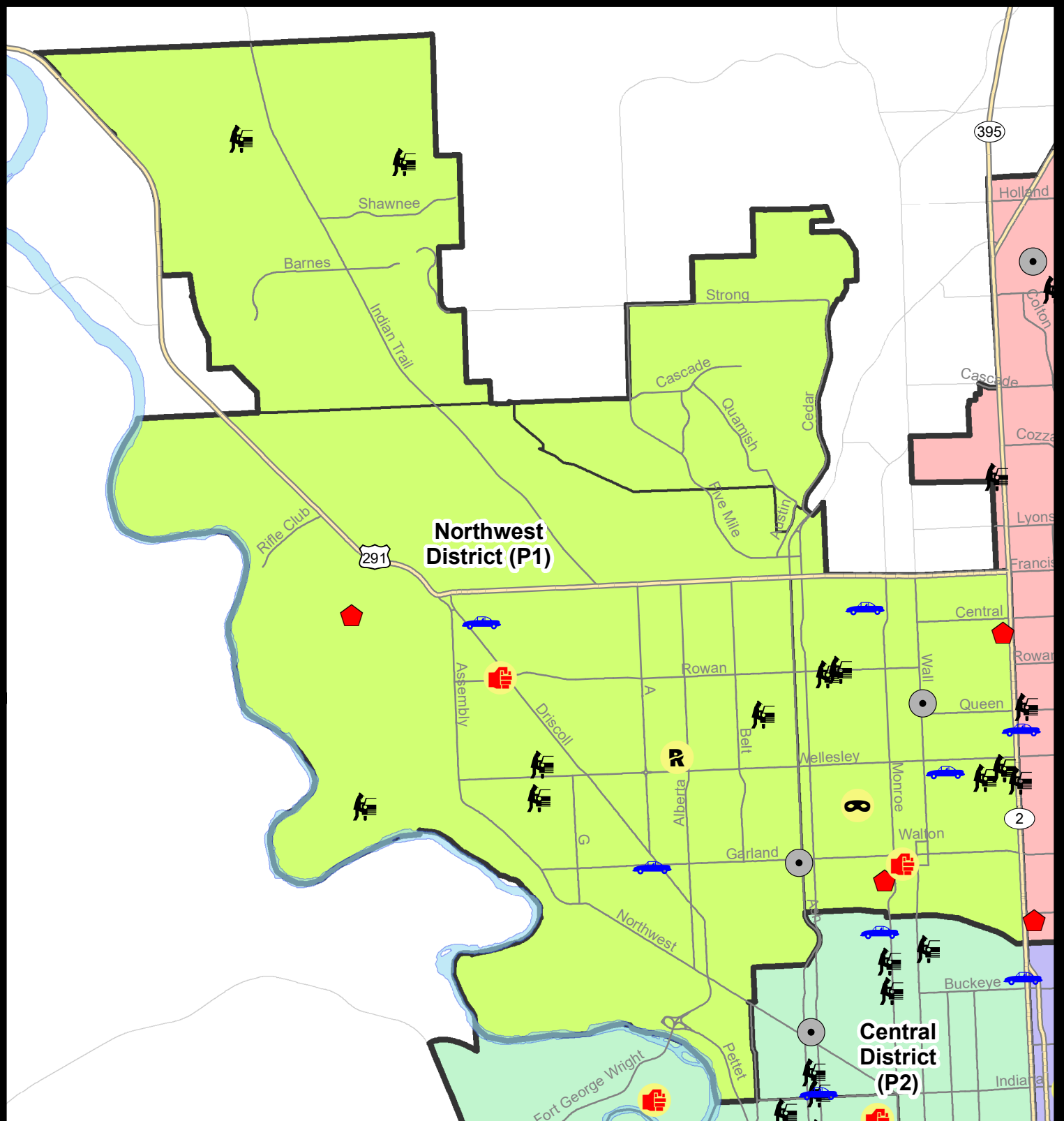
NIBRS Categories (Part 1 Selected)		7 Day Comparison			28 Day Comparison			YTD Comparison		
		Current	Prior	Percent	Current	Prior	Percent	Current	Prior	Percent
Violent	Criminal Homicide	0	0		0	0		1	1	0.00%
	Rape	1	0		1	4	-75.00%	35	32	9.38%
	Robbery - Commercial	0	0		0	2	-100.00%	6	5	20.00%
	Robbery - Person	1	0		2	4	-50.00%	18	13	38.46%
	Aggravated Assault - Non DV	1	0		2	4	-50.00%	45	45	0.00%
	Aggravated Assault - DV	1	3	-66.67%	5	1	400.00%	36	27	33.33%
Violent Total:		4	3	33.33%	10	15	-33.33%	141	123	14.63%
Property	Burglary - Residential	3	5	-40.00%	11	11	0.00%	143	191	-25.13%
	Burglary Garage	0	2	-100.00%	3	9	-66.67%	88	116	-24.14%
	Burglary Commercial	2	2	0.00%	5	5	0.00%	32	37	-13.51%
	Larceny	24	25	-4.00%	116	160	-27.50%	1554	1450	7.17%
	Vehicle Theft	4	5	-20.00%	17	19	-10.53%	166	194	-14.43%
	Arson	0	0		0	0		4	7	-42.86%
Property Total:		33	39	-15.38%	152	204	-25.49%	1987	1995	-0.40%
Preliminary Part 1 Crime Totals:		37	42	-11.90%	162	219	-26.03%	2128	2118	0.47%
Current 7 Day Period:		11/18/2018 - 11/24/2018			Prior 7 Day Period:		11/11/2018 - 11/17/2018			
Current 28 Day Period:		10/28/2018 - 11/24/2018			Prior 28 Day Period:		9/30/2018 - 10/27/2018			
Current YTD Day Period:		1/1/2018 - 11/24/2018			Prior YTD Period:		1/1/2017 - 11/24/2017			

Prepared by SPD Crime Analysis Office - Monday, November 26, 2018

NOTE: SPD moved from UCR to the NIBRS reporting standard on 10/4/16 following the transition to a new RMS System. [Numbers on CompStat reports prior to this date should not be used as a comparison to those on this report.](#) Additional info on these reporting standards can be found on the FBI website: <https://ucr.fbi.gov/nibrs-overview>

This chart represents Preliminary counts of selected crime categories from Police Case Reports. Full statistical analysis to determine the confidence level of this data has not been performed. The % change columns on the preliminary counts differ from the percentage change on the NIBRS crime report, sometimes significantly. The CompStat report is designed for operational use and includes only selected NIBRS categories and coding less complex than full NIBRS rules. Official statistics for these and other NIBRS categories can be found on WASPC & FBI websites once available.





City of Spokane
Northwest District (P1)
Selected Crime Codes
2018-11-18 to 2018-11-24
 Prepared By:
 Crime Analysis Unit
 Spokane Police Department

Legend

NIBRS Events

Criminal Homicide	Robbery Person	Burglary Commercial
Rape	Aggravated Assault	Vehicle Prowling
Robbery Commercial	Burglary Residential	Vehicle Theft
Burglary Garage	Arson	SPokane POLICE

*Cases Represent LERMS Crime Codes
 Points may indicate multiple events
 Note: Veh Prowl is only Larceny displayed*

For Additional Information on Incidents pertaining to an Area, Trend, or Pattern Contact Information Analysis

0 0.25 0.5 1 Miles

THIS IS NOT A LEGAL DOCUMENT:
 The information shown on this map is compiled from various sources and is subject to constant revision. Information shown on this map should not be used to determine the location of facilities in relationship to property lines, section lines, streets, etc.

Sunday - Saturday

NW - Northwest District (P1)

11/18/2018 TO 11/24/2018



<u>A/C</u>	<u>Offense Statute</u>	<u>Address</u>	<u>Reported Date</u>	<u>Dist</u>
<u>SPA1BS</u>				
C	THEFT-3D (Shoplifting)	1800 W FRANCIS AVE	11/23/2018	P1
<u>SPA1FM</u>				
C	THEFT-1D (From Building)	1500 W PANORAMA AVE	11/20/2018	P1
C	THEFT-3D (From Building)	7800 N ASHLEY CIR	11/23/2018	P1
<u>SPA1IT</u>				
C	THEFT-3D (From Motor Vehicle)	10000 N FLEETWOOD ST	11/18/2018	P1
C	THEFT-3D (From Motor Vehicle)	10200 N SUNDANCE DR	11/22/2018	P1
<u>SPA1NH</u>				
C	ASSAULT-2D	900 W PROVIDENCE AVE	11/22/2018	P1
C	BURGLARY 1D RESIDENTIAL	3600 N MADISON ST	11/23/2018	P2
C	BURGLARY 2D COMMERCIAL	5100 N WALL ST	11/23/2018	P1
C	BURGLARY-RESIDENTIAL	5700 N ATLANTIC ST	11/24/2018	P1
C	ROBBERY 1D PERSON (NOT PURSE SNATCHING)	W LONGFELLOW AVE / N ADAMS ST	11/21/2018	P1
C	THEFT OF MOTOR VEHICLE	1100 W BISMARCK AVE	11/20/2018	P1
C	THEFT OF MOTOR VEHICLE	4500 N STEVENS ST	11/22/2018	P1
C	THEFT-2D (All Other Thefts)	3900 N ADAMS ST	11/23/2018	P1
C	THEFT-2D (From Motor Vehicle)	4500 N ATLANTIC DR	11/19/2018	P1
C	THEFT-2D (From Motor Vehicle)	W ROWAN AVE / N HAWTHORNE ST	11/21/2018	P1
C	THEFT-3D (All Other Thefts)	4200 N WALNUT ST	11/19/2018	P1
C	THEFT-3D (From Building)	1000 W GARLAND AVE	11/20/2018	P1
C	THEFT-3D (From Motor Vehicle)	5400 N CEDAR ST	11/18/2018	Oth
C	THEFT-3D (From Motor Vehicle)	200 W AMHERST CT	11/19/2018	P1
C	THEFT-3D (From Motor Vehicle)	4500 N ATLANTIC DR	11/19/2018	P1
C	THEFT-3D (Motor Vehicle Parts or Accessories)	4700 N WASHINGTON ST	11/23/2018	P1
C	THEFT-CITY (From Building)	5700 N ATLANTIC ST	11/24/2018	P1
<u>SPA1NW</u>				
C	ASSAULT - 4D (Weapon Involved)	4000 W ROWAN AVE	11/23/2018	P1
C	BURGLARY 2D COMMERCIAL	1700 W GARLAND AVE	11/23/2018	P1
C	BURGLARY 2D FENCED AREA	2300 W WELLESLEY AVE	11/24/2018	P1
C	BURGLARY-RESIDENTIAL	5100 W DECATUR AVE	11/21/2018	P1
C	MAIL THEFT (All Others)	2500 W DALTON AVE	11/18/2018	P1
C	MAIL THEFT (All Others)	2100 W NORTHWEST BLVD	11/18/2018	P1
C	RAPE-2ND (RAPE)		11/23/2018	P1
C	THEFT OF MOTOR VEHICLE	2800 W GARLAND AVE	11/22/2018	P1
C	THEFT OF MOTOR VEHICLE	5900 N FOREST BLVD	11/23/2018	P1
C	THEFT-2D (From Building)	2200 W WELLESLEY AVE	11/23/2018	P1
C	THEFT-3D (All Other Thefts)	5500 N ALBERTA ST	11/24/2018	P1

For protection of victim privacy, the entire address on sexual assault crimes has been redacted.

A/C	Offense Statute	Address	Reported Date	Dist
C	THEFT-3D (From Motor Vehicle)	5100 N CANNON ST	11/21/2018	P1
A	THEFT-3D (From Motor Vehicle)	3700 W BROAD AVE	11/22/2018	P1
C	THEFT-3D (From Motor Vehicle)	3700 W PRINCETON AVE	11/22/2018	P1
C	THEFT-3D (From Motor Vehicle)	5100 W PRINCETON PL	11/24/2018	P1

POLICE SUMMARY - Ending: Saturday, November 24, 2018

NW - North Central District (P2)



Preliminary IBR Counts

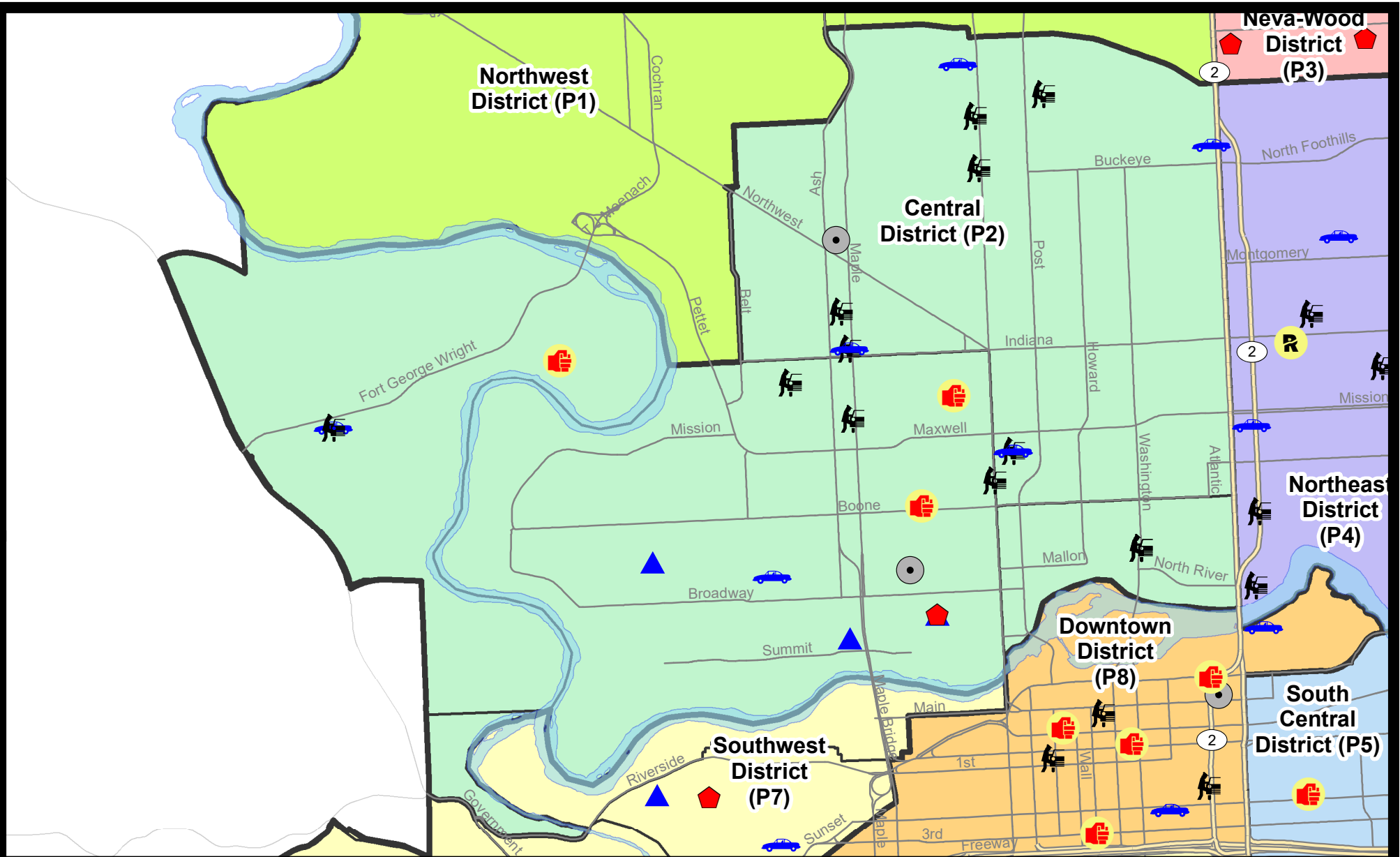
NIBRS Categories (Part 1 Selected)		7 Day Comparison			28 Day Comparison			YTD Comparison		
		Current	Prior	Percent	Current	Prior	Percent	Current	Prior	Percent
Violent	Criminal Homicide	0	0		0	0		0	1	-100.00%
	Rape	0	1	-100.00%	6	3	100.00%	45	36	25.00%
	Robbery - Commercial	0	0		0	1	-100.00%	7	7	0.00%
	Robbery - Person	0	0		1	3	-66.67%	34	20	70.00%
	Aggravated Assault - Non DV	2	0		5	2	150.00%	69	76	-9.21%
	Aggravated Assault - DV	1	0		5	5	0.00%	65	47	38.30%
Violent Total:		3	1	200.00%	17	14	21.43%	220	187	17.65%
Property	Burglary - Residential	2	4	-50.00%	17	15	13.33%	141	181	-22.10%
	Burglary Garage	3	3	0.00%	11	3	266.67%	77	77	0.00%
	Burglary Commercial	2	1	100.00%	3	7	-57.14%	55	85	-35.29%
	Larceny	28	29	-3.45%	108	97	11.34%	1379	1338	3.06%
	Vehicle Theft	7	2	250.00%	18	12	50.00%	232	207	12.08%
	Arson	0	0		0	0		2	7	-71.43%
Property Total:		42	39	7.69%	157	134	17.16%	1886	1895	-0.47%
Preliminary Part 1 Crime Totals:		45	40	12.50%	174	148	17.57%	2106	2082	1.15%
Current 7 Day Period:		11/18/2018 - 11/24/2018			Prior 7 Day Period:		11/11/2018 - 11/17/2018			
Current 28 Day Period:		10/28/2018 - 11/24/2018			Prior 28 Day Period:		9/30/2018 - 10/27/2018			
Current YTD Day Period:		1/1/2018 - 11/24/2018			Prior YTD Period:		1/1/2017 - 11/24/2017			

Prepared by SPD Crime Analysis Office - Monday, November 26, 2018

NOTE: SPD moved from UCR to the NIBRS reporting standard on 10/4/16 following the transition to a new RMS System. [Numbers on CompStat reports prior to this date should not be used as a comparison to those on this report.](#) Additional info on these reporting standards can be found on the FBI website: <https://ucr.fbi.gov/nibrs-overview>

This chart represents Preliminary counts of selected crime categories from Police Case Reports. Full statistical analysis to determine the confidence level of this data has not been performed. The % change columns on the preliminary counts differ from the percentage change on the NIBRS crime report, sometimes significantly. The CompStat report is designed for operational use and includes only selected NIBRS categories and coding less complex than full NIBRS rules. Official statistics for these and other NIBRS categories can be found on WASPC & FBI websites once available.





City of Spokane
Central District (P2)
Selected
Crime Types
2018-11-18 to 2018-11-24
 Prepared By:
 Crime Analysis Unit
 Spokane Police Department

Legend

NIBRS Events



Robbery Commercial

Robbery Person

Aggravated Assault

Burglary Residential

Burglary Garage

Burglary Commercial

Vehicle Prowling

Vehicle Theft

Arson

Cases Represent LERMS Crime Codes
 Points may indicate multiple events
 Note: Veh Prowl is only Larceny category displayed



For Additional Information on Incidents
 pertaining to an Area, Trend, or Pattern
 Contact Information Analysis

0 0.2 0.4 0.6 Miles



THIS IS NOT A LEGAL DOCUMENT:
 The information shown on this map is compiled
 from various sources and is subject to constant
 revision. Information shown on this map should
 not be used to determine the location of facilities
 in relationship to property lines, section lines,
 streets, etc.



Sunday - Saturday

NW - Central District (P2)

11/18/2018 TO 11/24/2018



<u>A/C</u>	<u>Offense Statute</u>	<u>Address</u>	<u>Reported Date</u>	<u>Dist</u>
<u>SPA2EG</u>				
C	BURGLARY 1D COMMERCIAL	1600 W NORTHWEST BLVD	11/18/2018	P1
C	IBR Purposes Only - Theft of Motor Vehicle Parts or Accessori	2700 N DIVISION ST	11/18/2018	P2
C	MAIL THEFT (From a Building)	300 W SHANNON AVE	11/23/2018	P2
C	THEFT OF MOTOR VEHICLE	1900 N MAPLE ST	11/18/2018	P1
C	THEFT OF MOTOR VEHICLE	2700 N DIVISION ST	11/18/2018	P2
C	THEFT OF MOTOR VEHICLE	3200 N MADISON ST	11/19/2018	P2
C	THEFT OF MOTOR VEHICLE	1400 N LINCOLN ST	11/19/2018	P2
C	THEFT OF MOTOR VEHICLE	1400 N LINCOLN ST	11/24/2018	P2
C	THEFT-2D (All Other Thefts)	1200 N STEVENS ST	11/18/2018	P2
C	THEFT-2D (From Building)	1600 W NORTHWEST BLVD	11/24/2018	P2
C	THEFT-3D (All Other Thefts)	2400 N DIVISION ST	11/19/2018	P2
C	THEFT-3D (From Motor Vehicle)	1900 N MAPLE ST	11/18/2018	P1
C	THEFT-3D (From Motor Vehicle)	1600 W KNOX AVE	11/19/2018	P2
C	THEFT-3D (From Motor Vehicle)	700 W EUCLID AVE	11/19/2018	P2
C	THEFT-3D (From Motor Vehicle)	N MONROE ST / W SHARP AVE	11/20/2018	P2
C	THEFT-3D (Shoplifting)	1600 W NORTHWEST BLVD	11/18/2018	P1
C	THEFT-3D (Shoplifting)	1700 W NORTHWEST BLVD	11/22/2018	P2
C	THEFT-CITY (From Motor Vehicle)	2700 N MONROE ST	11/21/2018	P1
C	THEFT-CITY (From Motor Vehicle)	1400 N LINCOLN ST	11/24/2018	P2
C	THEFT-CITY (Shoplifting)	1600 W NORTHWEST BLVD	11/24/2018	P1
A	VEHICLE PROWLING-2D/No Theft	3000 N MONROE ST	11/21/2018	P2
<u>SPA2RS</u>				
C	THEFT-2D (From Building)	1100 N MONROE ST	11/19/2018	P2
C	THEFT-2D (From Building)	1100 N MONROE ST	11/20/2018	P2
C	THEFT-3D (From Building)	900 N WASHINGTON ST	11/20/2018	P2
A	THEFT-3D (From Motor Vehicle)	W CATALDO AVE / N WASHINGTON ST	11/18/2018	P2
C	THEFT-3D (From Motor Vehicle)	W CATALDO AVE / N WASHINGTON ST	11/19/2018	P2
<u>SPA2WC</u>				
C	ASSAULT-1D	1300 W BOONE AVE	11/19/2018	P1
A	BURGLARY 1D RESIDENTIAL	1300 W BOONE AVE	11/19/2018	P1
C	BURGLARY 2D COMMERCIAL	1300 W MALLON AVE	11/22/2018	P2
C	BURGLARY 2D GARAGE	1200 W COLLEGE AVE	11/20/2018	P2
C	BURGLARY 2D GARAGE	1700 W BRIDGE AVE	11/21/2018	P2
A	BURGLARY 2D GARAGE	2500 W DEAN AVE	11/23/2018	P2
C	BURGLARY-RESIDENTIAL	1200 W COLLEGE AVE	11/19/2018	P2
	HARASSMENT (Weapon Involved)	1100 W AUGUSTA AVE	11/20/2018	P2
C	THEFT OF MOTOR VEHICLE	1900 W MALLON AVE	11/20/2018	P2

A/C	Offense Statute	Address	Reported Date	Dist
C	THEFT-2D (All Other Thefts)	3200 W BOONE AVE	11/21/2018	P2
C	THEFT-2D (From Motor Vehicle)	1500 N MAPLE ST	11/20/2018	P2
C	THEFT-3D (From Building)	1500 N CEDAR ST	11/21/2018	P2
C	THEFT-3D (From Motor Vehicle)	1800 W NORA AVE	11/19/2018	P2
C	THEFT-CITY (From Building)	1100 W AUGUSTA AVE	11/21/2018	P2
C	THEFT-CITY (Shoplifting)	1000 W SUMMIT PKWY	11/19/2018	P2

SPA2WH

C	ASSAULT-2D	1900 N HOLY NAMES CT	11/21/2018	P1
C	THEFT OF MOTOR VEHICLE	3800 W FORT GEORGE WRIGHT DR	11/22/2018	P1
C	VEHICLE PROWLING-2D/From Motor Vehicle	3800 W FORT GEORGE WRIGHT DR	11/22/2018	P1
C	VEHICLE PROWLING-2D/Theft of Motor Vehicle Parts or Acce	3800 W FORT GEORGE WRIGHT DR	11/22/2018	P1

POLICE SUMMARY - Ending: Saturday, November 24, 2018



NE - Neva-Wood District (P3)

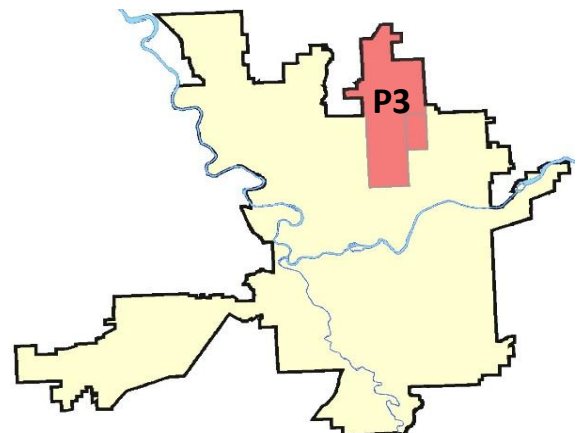
Preliminary IBR Counts

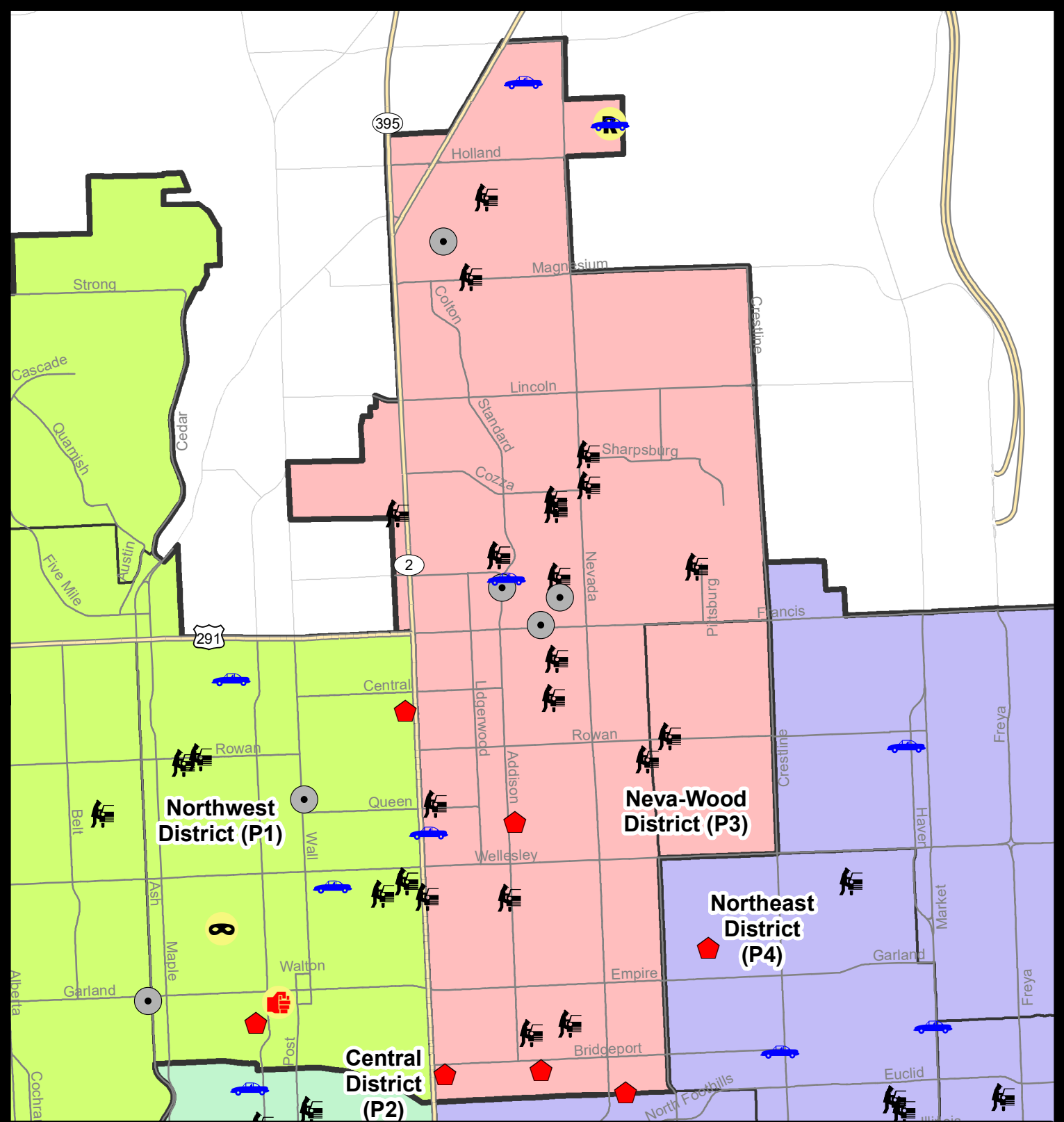
NIBRS Categories (Part 1 Selected)		7 Day Comparison			28 Day Comparison			YTD Comparison		
		Current	Prior	Percent	Current	Prior	Percent	Current	Prior	Percent
Violent	Criminal Homicide	0	0		0	0		1	1	0.00%
	Rape	1	0		2	3	-33.33%	41	22	86.36%
	Robbery - Commercial	0	0		0	1	-100.00%	21	27	-22.22%
	Robbery - Person	0	0		1	5	-80.00%	34	29	17.24%
	Aggravated Assault - Non DV	0	0		2	8	-75.00%	94	79	18.99%
	Aggravated Assault - DV	0	0		3	8	-62.50%	77	68	13.24%
Violent Total:		1	0		8	25	-68.00%	268	226	18.58%
Property	Burglary - Residential	4	1	300.00%	12	22	-45.45%	178	208	-14.42%
	Burglary Garage	0	2	-100.00%	5	16	-68.75%	128	104	23.08%
	Burglary Commercial	4	2	100.00%	9	7	28.57%	62	70	-11.43%
	Larceny	60	68	-11.76%	240	227	5.73%	2851	2837	0.49%
	Vehicle Theft	4	13	-69.23%	25	27	-7.41%	335	357	-6.16%
	Arson	0	0		1	0		7	4	75.00%
Property Total:		72	86	-16.28%	292	299	-2.34%	3561	3580	-0.53%
Preliminary Part 1 Crime Totals:		73	86	-15.12%	300	324	-7.41%	3829	3806	0.60%
Current 7 Day Period:		11/18/2018 - 11/24/2018			Prior 7 Day Period:		11/11/2018 - 11/17/2018			
Current 28 Day Period:		10/28/2018 - 11/24/2018			Prior 28 Day Period:		9/30/2018 - 10/27/2018			
Current YTD Day Period:		1/1/2018 - 11/24/2018			Prior YTD Period:		1/1/2017 - 11/24/2017			

Prepared by SPD Crime Analysis Office - Monday, November 26, 2018

NOTE: SPD moved from UCR to the NIBRS reporting standard on 10/4/16 following the transition to a new RMS System. [Numbers on CompStat reports prior to this date should not be used as a comparison to those on this report.](#) Additional info on these reporting standards can be found on the FBI website: <https://ucr.fbi.gov/nibrs-overview>

This chart represents Preliminary counts of selected crime categories from Police Case Reports. Full statistical analysis to determine the confidence level of this data has not been performed. The % change columns on the preliminary counts differ from the percentage change on the NIBRS crime report, sometimes significantly. The CompStat report is designed for operational use and includes only selected NIBRS categories and coding less complex than full NIBRS rules. Official statistics for these and other NIBRS categories can be found on WASPC & FBI websites once available.





City of Spokane
Neva-Wood District (P3)
Selected Crime Codes
2018-11-18 to 2018-11-24
 Prepared By:
 Crime Analysis Unit
 Spokane Police Department

Legend

NIBRS Events



Criminal Homicide



Rape



Robbery Commercial



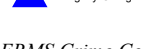
Robbery Person



Aggravated Assault



Burglary Residential



Burglary Garage



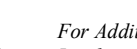
Burglary Commercial



Vehicle Prowling



Vehicle Theft



Arson



Cases Represent LERMS Crime Codes
 Points may indicate multiple events
 Note: Veh Prowl is only Larceny displayed

For Additional Information on
 Incidents pertaining to an
 Area, Trend, or Pattern
 Contact Information Analysis

0 0.2 0.4 0.8 Miles



THIS IS NOT A LEGAL DOCUMENT:
 The information shown on this map is compiled
 from various sources and is subject to constant
 revision. Information shown on this map should
 not be used to determine the location of facilities
 in relationship to property lines, section lines,
 streets, etc.

Sunday - Saturday

NE - Neva-Wood District (P3)

11/18/2018 TO 11/24/2018



<u>A/C</u>	<u>Offense Statute</u>	<u>Address</u>	<u>Reported Date</u>	<u>Dist</u>
SPB3NL				
C	BURGLARY 1D COMMERCIAL	6600 N ADDISON ST	11/20/2018	P4
C	BURGLARY 1D RESIDENTIAL	0 E LIBERTY AVE	11/22/2018	P4
C	BURGLARY 2D COMMERCIAL	800 E HOUSTON AVE	11/19/2018	P3
A	BURGLARY 2D COMMERCIAL	600 E FRANCIS AVE	11/23/2018	P2
C	BURGLARY 2D COMMERCIAL	8900 N COLTON ST	11/24/2018	P3
A	BURGLARY-RESIDENTIAL	1100 E EUCLID AVE	11/19/2018	P4
C	BURGLARY-RESIDENTIAL	500 E OLYMPIC AVE	11/21/2018	P2
A	BURGLARY-RESIDENTIAL	500 E LIBERTY AVE	11/22/2018	P2
C	MAIL THEFT (All Others)	1200 E WELLESLEY AVE	11/21/2018	P3
C	RAPE-2ND (RAPE)		11/19/2018	P4
C	RETAIL THEFT W/ SPECIAL CIRCUMSTANCES	4700 N DIVISION ST	11/23/2018	P3
C	THEFT OF MOTOR VEHICLE	1200 E WESTVIEW CT	11/18/2018	P4
C	THEFT OF MOTOR VEHICLE	6600 N ADDISON ST	11/21/2018	P3
C	THEFT OF MOTOR VEHICLE	9900 N NEWPORT HWY	11/23/2018	P4
C	THEFT OF MOTOR VEHICLE	4700 N DIVISION ST	11/23/2018	P3
C	THEFT-1D (From Building)	1000 E OLYMPIC AVE	11/19/2018	P3
C	THEFT-1D (Pocket Picking)	9200 N COLTON ST	11/21/2018	P3
C	THEFT-2D (All Other Thefts)	300 E FRANCIS AVE	11/23/2018	P3
C	THEFT-2D (From Building)	300 E WEDGEWOOD AVE	11/23/2018	P3
C	THEFT-2D (From Building)	9600 N NEWPORT HWY	11/24/2018	P3
C	THEFT-2D (From Motor Vehicle)	0 E QUEEN AVE	11/19/2018	P3
C	THEFT-2D (From Motor Vehicle)	800 E SITKA AVE	11/20/2018	P3
C	THEFT-2D (From Motor Vehicle)	6600 N CINCINNATI ST	11/21/2018	P3
C	THEFT-2D (From Motor Vehicle)	700 E JOSEPH AVE	11/21/2018	P3
C	THEFT-2D (From Motor Vehicle)	9200 N COLTON ST	11/22/2018	P3
C	THEFT-2D (Motor Vehicle Parts or Accessories)	400 E EMPIRE AVE	11/22/2018	P3
C	THEFT-2D (Shoplifting)	4700 N DIVISION ST	11/21/2018	P4
C	THEFT-2D (Shoplifting)	9100 N NEWPORT HWY	11/23/2018	P3
C	THEFT-3D (All Other Thefts)	9200 N COLTON ST	11/18/2018	P3
C	THEFT-3D (All Other Thefts)	400 E LONGFELLOW AVE	11/20/2018	P3
C	THEFT-3D (All Other Thefts)	400 E LONGFELLOW AVE	11/20/2018	P3
C	THEFT-3D (All Other Thefts)	400 E LONGFELLOW AVE	11/20/2018	P3
C	THEFT-3D (All Other Thefts)	7700 N CRESTLINE ST	11/23/2018	P3
C	THEFT-3D (All Other Thefts)	9600 N DIVISION ST	11/24/2018	P3
C	THEFT-3D (From Building)	1200 E WESTVIEW CT	11/19/2018	P4
C	THEFT-3D (From Building)	9200 N COLTON ST	11/20/2018	P3
C	THEFT-3D (From Building)	5400 N NEVADA ST	11/20/2018	P3
C	THEFT-3D (From Building)	9200 N COLTON ST	11/21/2018	P3

For protection of victim privacy, the entire address on sexual assault crimes has been redacted.

A/C	Offense Statute	Address	Reported Date	Dist
C	THEFT-3D (From Motor Vehicle)	500 E GLASS AVE	11/18/2018	P3
C	THEFT-3D (From Motor Vehicle)	400 E MAGNESIUM RD	11/18/2018	P3
C	THEFT-3D (From Motor Vehicle)	1300 E SANSON AVE	11/19/2018	P3
C	THEFT-3D (From Motor Vehicle)	400 E HEROY AVE	11/19/2018	P3
C	THEFT-3D (From Motor Vehicle)	1600 E LYONS AVE	11/20/2018	P3
C	THEFT-3D (From Motor Vehicle)	6900 N WISCOMB ST	11/20/2018	P3
C	THEFT-3D (From Motor Vehicle)	6900 N WISCOMB ST	11/20/2018	P3
A	THEFT-3D (From Motor Vehicle)	1000 E SHARPSBURG AVE	11/20/2018	P3
C	THEFT-3D (From Motor Vehicle)	7100 N DIVISION ST	11/21/2018	P3
C	THEFT-3D (From Motor Vehicle)	700 E GORDON AVE	11/23/2018	P3
C	THEFT-3D (From Motor Vehicle)	700 E DALKE AVE	11/24/2018	P3
A	THEFT-3D (From Motor Vehicle)	1000 E COZZA DR	11/24/2018	P3
A	THEFT-3D (From Motor Vehicle)	800 E COZZA DR	11/24/2018	P3
A	THEFT-3D (From Motor Vehicle)	4400 N DIVISION ST	11/24/2018	P3
C	THEFT-3D (Motor Vehicle Parts or Accessories)	6900 N WISCOMB ST	11/20/2018	P3
C	THEFT-3D (Motor Vehicle Parts or Accessories)	7000 N COLTON ST	11/20/2018	P3
C	THEFT-3D (Motor Vehicle Parts or Accessories)	800 E COZZA DR	11/24/2018	P3
C	THEFT-3D (Shoplifting)	7000 N DIVISION ST	11/19/2018	P4
C	THEFT-3D (Shoplifting)	9500 N NEWPORT HWY	11/19/2018	P3
C	THEFT-3D (Shoplifting)	4700 N DIVISION ST	11/19/2018	P3
C	THEFT-3D (Shoplifting)	4700 N DIVISION ST	11/19/2018	P3
C	THEFT-3D (Shoplifting)	4700 N DIVISION ST	11/19/2018	P3
C	THEFT-3D (Shoplifting)	9200 N COLTON ST	11/19/2018	P3
C	THEFT-3D (Shoplifting)	9500 N NEWPORT HWY	11/22/2018	P3
C	THEFT-3D (Shoplifting)	9200 N COLTON ST	11/23/2018	P3
C	THEFT-3D (Shoplifting)	4700 N DIVISION ST	11/23/2018	P3
C	THEFT-3D (Shoplifting)	4700 N DIVISION ST	11/23/2018	P3
C	THEFT-3D (Shoplifting)	9200 N COLTON ST	11/23/2018	P3
C	THEFT-3D (Shoplifting)	6500 N NEVADA ST	11/24/2018	P3
C	THEFT-CITY (Shoplifting)	6700 N DIVISION ST	11/20/2018	P4
C	THEFT-CITY (Shoplifting)	9700 N NEWPORT HWY	11/22/2018	P3
C	THEFT-CITY (Shoplifting)	9200 N COLTON ST	11/23/2018	P4
C	THEFT-CITY (Shoplifting)	9200 N NEVADA ST	11/24/2018	P4
C	THEFT-CITY (Shoplifting)	6700 N DIVISION ST	11/24/2018	P2

SPB3WH

A	THEFT-3D (From Motor Vehicle)	1500 E ROWAN AVE	11/24/2018	P4
---	-------------------------------	------------------	------------	----

POLICE SUMMARY - Ending: Saturday, November 24, 2018



NE - Northeast District (P4)

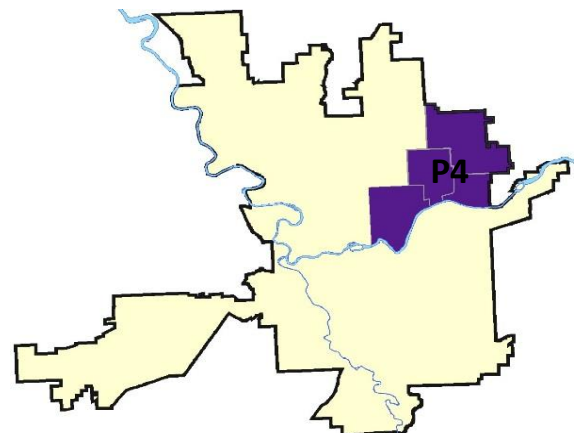
Preliminary IBR Counts

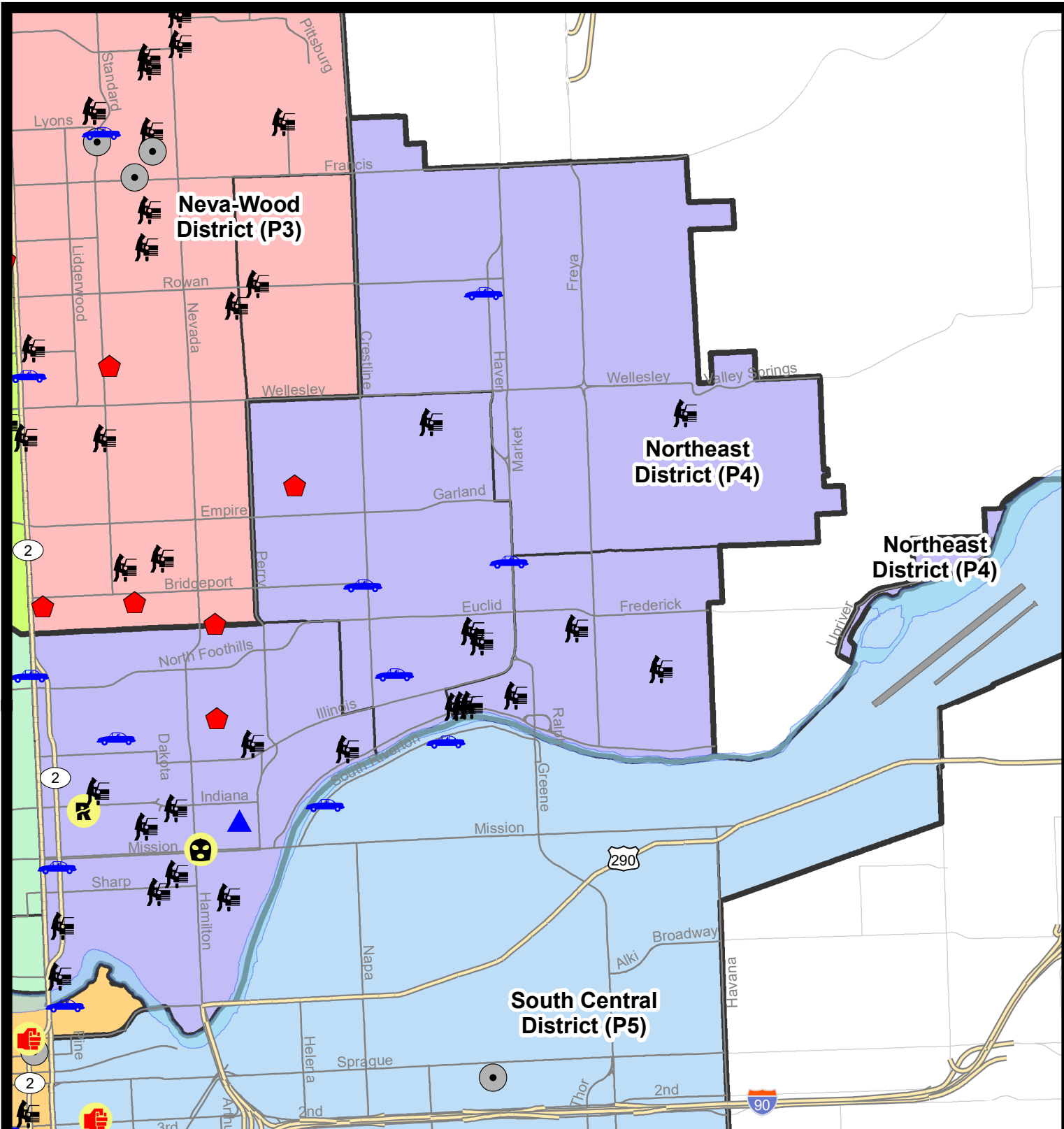
NIBRS Categories (Part 1 Selected)		7 Day Comparison			28 Day Comparison			YTD Comparison		
		Current	Prior	Percent	Current	Prior	Percent	Current	Prior	Percent
Violent	Criminal Homicide	0	0		0	0		2	1	100.00%
	Rape	1	1	0.00%	3	2	50.00%	44	36	22.22%
	Robbery - Commercial	1	2	-50.00%	3	0		18	18	0.00%
	Robbery - Person	0	2	-100.00%	4	5	-20.00%	36	37	-2.70%
	Aggravated Assault - Non DV	0	4	-100.00%	5	7	-28.57%	90	70	28.57%
	Aggravated Assault - DV	0	0		2	10	-80.00%	70	51	37.25%
Violent Total:		2	9	-77.78%	17	24	-29.17%	260	213	22.07%
Property	Burglary - Residential	2	3	-33.33%	13	21	-38.10%	182	155	17.42%
	Burglary Garage	1	0		6	5	20.00%	72	70	2.86%
	Burglary Commercial	0	3	-100.00%	5	6	-16.67%	60	55	9.09%
	Larceny	38	32	18.75%	160	179	-10.61%	1709	1536	11.26%
	Vehicle Theft	6	7	-14.29%	37	30	23.33%	330	278	18.71%
	Arson	0	0		0	2	-100.00%	10	12	-16.67%
Property Total:		47	45	4.44%	221	243	-9.05%	2363	2106	12.20%
Preliminary Part 1 Crime Totals:		49	54	-9.26%	238	267	-10.86%	2623	2319	13.11%
Current 7 Day Period:		11/18/2018 - 11/24/2018			Prior 7 Day Period:		11/11/2018 - 11/17/2018			
Current 28 Day Period:		10/28/2018 - 11/24/2018			Prior 28 Day Period:		9/30/2018 - 10/27/2018			
Current YTD Day Period:		1/1/2018 - 11/24/2018			Prior YTD Period:		1/1/2017 - 11/24/2017			

Prepared by SPD Crime Analysis Office - Monday, November 26, 2018

NOTE: SPD moved from UCR to the NIBRS reporting standard on 10/4/16 following the transition to a new RMS System. [Numbers on CompStat reports prior to this date should not be used as a comparison to those on this report.](#) Additional info on these reporting standards can be found on the FBI website: <https://ucr.fbi.gov/nibrs-overview>

This chart represents Preliminary counts of selected crime categories from Police Case Reports. Full statistical analysis to determine the confidence level of this data has not been performed. The % change columns on the preliminary counts differ from the percentage change on the NIBRS crime report, sometimes significantly. The CompStat report is designed for operational use and includes only selected NIBRS categories and coding less complex than full NIBRS rules. Official statistics for these and other NIBRS categories can be found on WASPC & FBI websites once available.





City of Spokane
Northeast District (P4)
Selected Crime Codes
2018-11-18 to 2018-11-24
 Prepared By:
 Crime Analysis Unit
 Spokane Police Department

Legend

NIBRS Events



Criminal Homicide



Rape



Robbery Commercial



Robbery Person



Aggravated Assault



Burglary Residential



Burglary Garage



Burglary Commercial



Vehicle Prowling



Vehicle Theft



Arson



Cases Represent LERMS Crime Codes
 Points may indicate multiple events
 Note: Veh Prowl is only Larceny displayed

For Additional Information on
 Incidents pertaining to an
 Area, Trend, or Pattern
 Contact Information Analysis

0 0.2 0.4 0.8 Miles



THIS IS NOT A LEGAL DOCUMENT:
 The information shown on this map is compiled
 from various sources and is subject to constant
 revision. Information shown on this map should
 not be used to determine the location of facilities
 in relationship to property lines, section lines,
 streets, etc.

Sunday - Saturday

NE - Northeast District (P4)

11/18/2018 TO 11/24/2018



<u>A/C</u>	<u>Offense Statute</u>	<u>Address</u>	<u>Reported Date</u>	<u>Dist</u>
<u>SPB4BE</u>				
C	BURGLARY-RESIDENTIAL	1600 E OSTRANDER AVE	11/24/2018	P3
C	THEFT OF MOTOR VEHICLE	3500 N MARKET ST	11/21/2018	P4
C	THEFT OF MOTOR VEHICLE	2000 E BRIDGEPORT AVE	11/22/2018	P3
C	THEFT OF MOTOR VEHICLE	2200 E BUCKEYE AVE	11/22/2018	P4
C	THEFT-2D (From Motor Vehicle)	2900 N NELSON ST	11/18/2018	P4
C	THEFT-3D (From Building)	2100 E PROVIDENCE AVE	11/21/2018	P4
C	THEFT-3D (From Building)	1600 E OSTRANDER AVE	11/24/2018	P4
C	THEFT-3D (From Motor Vehicle)	2500 E HEROEY AVE	11/18/2018	P4
C	THEFT-3D (From Motor Vehicle)	2900 N REGAL ST	11/19/2018	P4
A	THEFT-3D (From Motor Vehicle)	2900 N NELSON ST	11/20/2018	P4
C	THEFT-3D (Motor Vehicle Parts or Accessories)	2900 N NELSON ST	11/18/2018	P4
C	THEFT-3D (Motor Vehicle Parts or Accessories)	1600 E OSTRANDER AVE	11/24/2018	P4
C	THEFT-3D (Shoplifting)	3900 N MARKET ST	11/18/2018	P4
<u>SPB4HI</u>				
C	THEFT OF MOTOR VEHICLE	2900 E SANSON AVE	11/20/2018	P4
C	THEFT-3D (From Motor Vehicle)	4300 E LONGFELLOW AVE	11/20/2018	P4
A	THEFT-CITY (From Coin Operated Machine or Device)	5800 N MARKET ST	11/22/2018	P4
<u>SPB4LO</u>				
A	BURGLARY 2D GARAGE	1100 E NORA AVE	11/19/2018	P4
C	BURGLARY-RESIDENTIAL	2400 N COLUMBUS ST	11/23/2018	P4
C	MAIL THEFT (All Others)	1700 E MARIETTA AVE	11/22/2018	P4
C	RAPE OF A CHILD-2D (RAPE)		11/21/2018	P4
C	ROBBERY 1D COMMERCIAL (NOT PURSE SNATCHING)	900 E MISSION AVE	11/19/2018	P4
C	THEFT OF MOTOR VEHICLE	400 E CARLISLE AVE	11/18/2018	P1
C	THEFT OF MOTOR VEHICLE	1400 N RUBY ST	11/24/2018	P2
C	THEFT-2D (From Motor Vehicle)	E DESMET AVE / N RUBY ST	11/19/2018	P4
C	THEFT-2D (From Motor Vehicle)	300 E BALDWIN AVE	11/19/2018	P4
C	THEFT-2D (From Motor Vehicle)	700 N DIVISION ST	11/20/2018	P4
C	THEFT-2D (From Motor Vehicle)	1000 E BOONE AVE	11/21/2018	P4
C	THEFT-3D (From Building)	3000 N PERRY ST	11/18/2018	P4
A	THEFT-3D (From Motor Vehicle)	700 E INDIANA AVE	11/18/2018	P4
A	THEFT-3D (From Motor Vehicle)	1300 E MONTGOMERY AVE	11/18/2018	P4
C	THEFT-3D (From Motor Vehicle)	600 E SHARP AVE	11/19/2018	P4
C	THEFT-3D (From Motor Vehicle)	1800 E UPRIVER DR	11/21/2018	P4
C	THEFT-3D (From Motor Vehicle)	1300 N CINCINNATI ST	11/21/2018	P4
C	THEFT-3D (From Motor Vehicle)	1700 N STANDARD ST	11/24/2018	P4
C	THEFT-3D (Motor Vehicle Parts or Accessories)	1000 E ERMINA AVE	11/18/2018	P4

For protection of victim privacy, the entire address on sexual assault crimes has been redacted.

A/C	Offense Statute	Address	Reported Date	Dist
C	THEFT-3D (Shoplifting)	200 E NORTH FOOTHILLS DR	11/20/2018	P2
C	THEFT-3D (Shoplifting)	200 E NORTH FOOTHILLS DR	11/23/2018	P4
C	THEFT-3D (Shoplifting)	900 E SHARP AVE	11/23/2018	P4
C	THEFT-3D (Shoplifting)	2400 N DIVISION ST	11/23/2018	P4
C	THEFT-CITY (Shoplifting)	2400 N DIVISION ST	11/23/2018	P4

SPB4MI

C	BURGLARY 2D FENCED AREA	3300 E BRIDGEPORT AVE	11/22/2018	P4
C	THEFT-3D (From Building)	3800 E CARLISLE AVE	11/19/2018	P4
C	THEFT-3D (From Motor Vehicle)	3400 E FAIRVIEW AVE	11/19/2018	P4
C	THEFT-3D (From Motor Vehicle)	2800 E UPRIVER DR	11/22/2018	P4
C	THEFT-3D (From Motor Vehicle)	2800 E UPRIVER DR	11/22/2018	P4
A	THEFT-3D (From Motor Vehicle)	2600 E UPRIVER DR	11/22/2018	P4
C	THEFT-3D (From Motor Vehicle)	4000 E BUCKEYE AVE	11/24/2018	P4
C	THEFT-3D (From Motor Vehicle)	3000 E JACKSON AVE	11/24/2018	P4
C	THEFT-3D (Motor Vehicle Parts or Accessories)	3500 E GRACE AVE	11/23/2018	P4

SPOKANE POLICE DEPARTMENT



SOUTH **Police Service Area**

PSA Commander

Captain Tracie Meidl

South Central District (P5)

Southeast District (P6)

Southwest District (P7)



POLICE SUMMARY - Ending: Saturday, November 24, 2018

SOUTH PRECINCT (P5, P6, and P7)



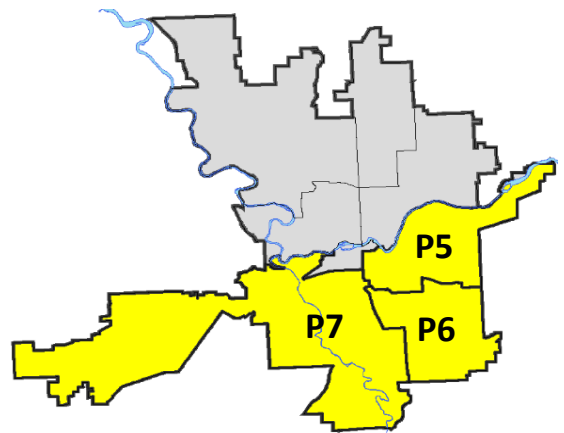
Preliminary IBR Counts

NIBRS Categories (Part 1 Selected)		7 Day Comparison			28 Day Comparison			YTD Comparison		
		Current	Prior	Percent	Current	Prior	Percent	Current	Prior	Percent
Violent	Criminal Homicide	0	0		0	2	-100.00%	3	1	200.00%
	Rape	1	1	0.00%	4	5	-20.00%	72	64	12.50%
	Robbery - Commercial	0	1	-100.00%	1	0		14	12	16.67%
	Robbery - Person	1	2	-50.00%	5	4	25.00%	53	50	6.00%
	Aggravated Assault - Non DV	1	1	0.00%	8	15	-46.67%	164	121	35.54%
	Aggravated Assault - DV	2	4	-50.00%	13	11	18.18%	123	94	30.85%
Violent Total:		5	9	-44.44%	31	37	-16.22%	429	342	25.44%
Property	Burglary - Residential	6	6	0.00%	21	25	-16.00%	339	398	-14.82%
	Burglary Garage	2	5	-60.00%	14	10	40.00%	155	213	-27.23%
	Burglary Commercial	2	1	100.00%	16	13	23.08%	148	127	16.54%
	Larceny	50	71	-29.58%	257	265	-3.02%	2963	3501	-15.37%
	Vehicle Theft	10	5	100.00%	41	43	-4.65%	449	589	-23.77%
	Arson	0	1	-100.00%	1	0		12	17	-29.41%
Property Total:		70	89	-21.35%	350	356	-1.69%	4066	4845	-16.08%
Preliminary Part 1 Crime Totals:		75	98	-23.47%	381	393	-3.05%	4495	5187	-13.34%
Current 7 Day Period:		11/18/2018 - 11/24/2018			Prior 7 Day Period:		11/11/2018 - 11/17/2018			
Current 28 Day Period:		10/28/2018 - 11/24/2018			Prior 28 Day Period:		9/30/2018 - 10/27/2018			
Current YTD Day Period:		1/1/2018 - 11/24/2018			Prior YTD Period:		1/1/2017 - 11/24/2017			

Prepared by SPD Crime Analysis Office - Monday, November 26, 2018

NOTE: SPD moved from UCR to the NIBRS reporting standard on 10/4/16 following the transition to a new RMS System. [Numbers on CompStat reports prior to this date should not be used as a comparison to those on this report.](#) Additional info on these reporting standards can be found on the FBI website: <https://ucr.fbi.gov/nibrs-overview>

This chart represents Preliminary counts of selected crime categories from Police Case Reports. Full statistical analysis to determine the confidence level of this data has not been performed. The % change columns on the preliminary counts differ from the percentage change on the NIBRS crime report, sometimes significantly. The CompStat report is designed for operational use and includes only selected NIBRS categories and coding less complex than full NIBRS rules. Official statistics for these and other NIBRS categories can be found on WASPC & FBI websites once available.



POLICE SUMMARY - Ending: Saturday, November 24, 2018



SE - South Central District (P5)

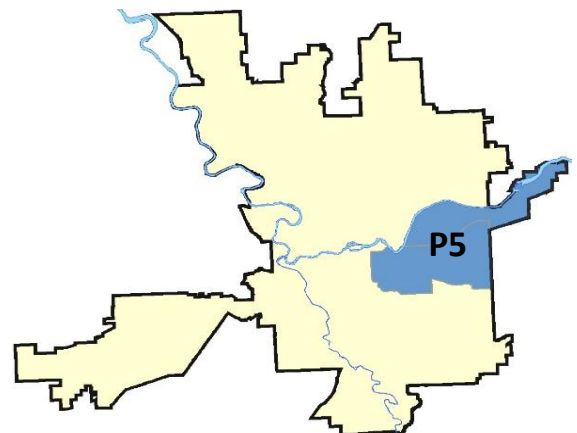
Preliminary IBR Counts


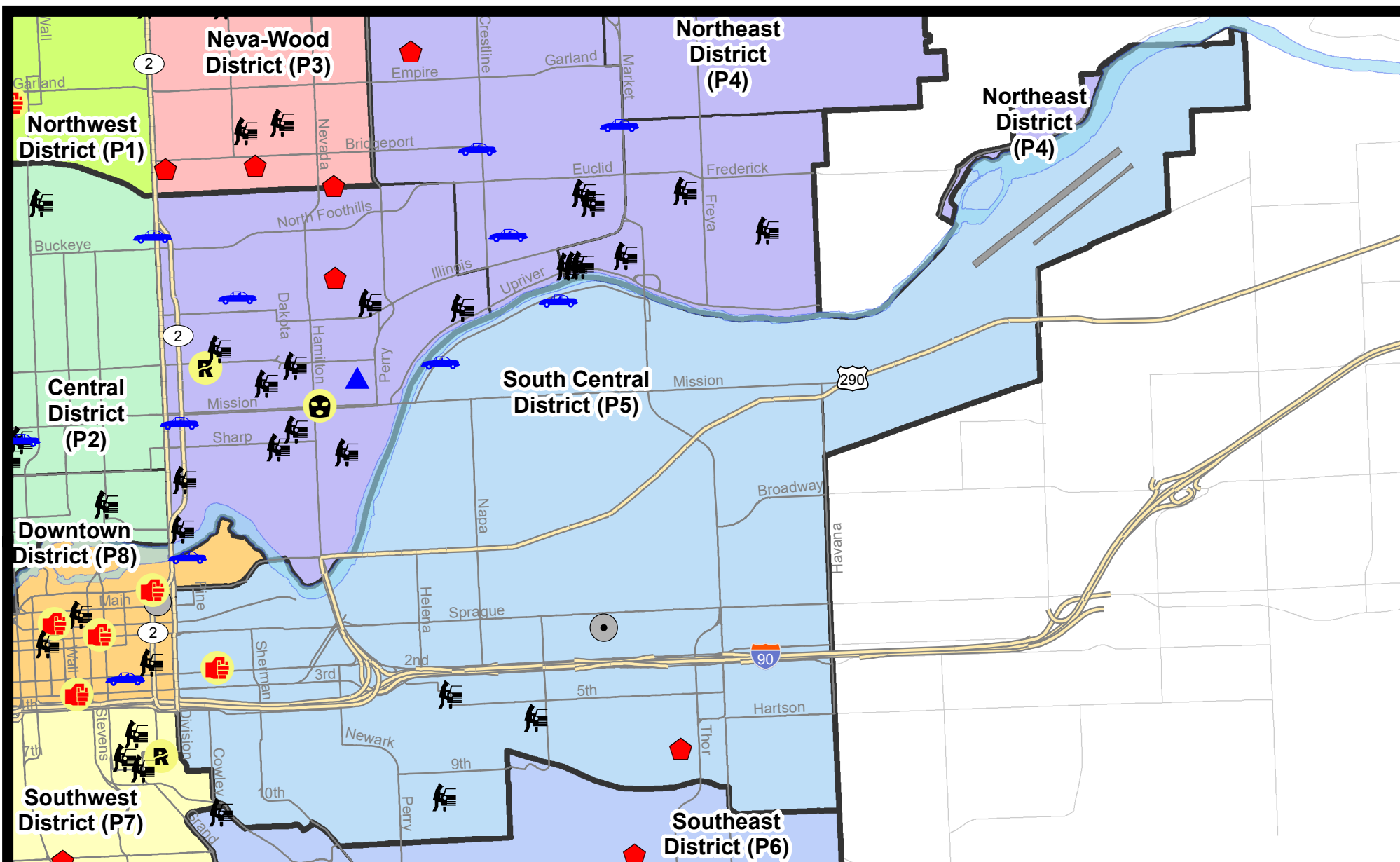
NIBRS Categories (Part 1 Selected)		7 Day Comparison			28 Day Comparison			YTD Comparison		
		Current	Prior	Percent	Current	Prior	Percent	Current	Prior	Percent
Violent	Criminal Homicide	0	0		0	2	-100.00%	3	0	
	Rape	0	0		0	3	-100.00%	28	22	27.27%
	Robbery - Commercial	0	1	-100.00%	1	0		8	6	33.33%
	Robbery - Person	0	2	-100.00%	3	4	-25.00%	31	29	6.90%
	Aggravated Assault - Non DV	0	1	-100.00%	7	8	-12.50%	76	63	20.63%
	Aggravated Assault - DV	1	1	0.00%	5	3	66.67%	51	46	10.87%
Violent Total:		1	5	-80.00%	16	20	-20.00%	197	166	18.67%
Property	Burglary - Residential	1	1	0.00%	6	7	-14.29%	118	146	-19.18%
	Burglary Garage	0	0		1	3	-66.67%	45	48	-6.25%
	Burglary Commercial	1	0		7	8	-12.50%	94	83	13.25%
	Larceny	14	26	-46.15%	89	103	-13.59%	1168	1257	-7.08%
	Vehicle Theft	2	4	-50.00%	17	18	-5.56%	194	274	-29.20%
	Arson	0	0		0	0		5	2	150.00%
Property Total:		18	31	-41.94%	120	139	-13.67%	1624	1810	-10.28%
Preliminary Part 1 Crime Totals:		19	36	-47.22%	136	159	-14.47%	1821	1976	-7.84%
Current 7 Day Period:		11/18/2018 - 11/24/2018			Prior 7 Day Period:		11/11/2018 - 11/17/2018			
Current 28 Day Period:		10/28/2018 - 11/24/2018			Prior 28 Day Period:		9/30/2018 - 10/27/2018			
Current YTD Day Period:		1/1/2018 - 11/24/2018			Prior YTD Period:		1/1/2017 - 11/24/2017			

Prepared by SPD Crime Analysis Office - Monday, November 26, 2018

NOTE: SPD moved from UCR to the NIBRS reporting standard on 10/4/16 following the transition to a new RMS System. [Numbers on CompStat reports prior to this date should not be used as a comparison to those on this report.](#) Additional info on these reporting standards can be found on the FBI website: <https://ucr.fbi.gov/nibrs-overview>

This chart represents Preliminary counts of selected crime categories from Police Case Reports. Full statistical analysis to determine the confidence level of this data has not been performed. The % change columns on the preliminary counts differ from the percentage change on the NIBRS crime report, sometimes significantly. The CompStat report is designed for operational use and includes only selected NIBRS categories and coding less complex than full NIBRS rules. Official statistics for these and other NIBRS categories can be found on WASPC & FBI websites once available.





City of Spokane
South Central District (P5)
Selected
Crime Types
2018-11-18 to 2018-11-24

Prepared By:
Crime Analysis Unit
Spokane Police Department

Legend

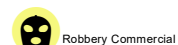
NIBRS Events



Criminal Homicide



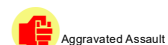
Rape



Robbery Commercial



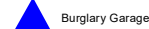
Robbery Person



Aggravated Assault



Burglary Residential



Burglary Garage



Burglary Commercial



Vehicle Prowling



Vehicle Theft



Arson

Cases Represent LERMS Crime Codes
 Points may indicate multiple events
 Note: Veh Prowl is only Larceny category displayed



For Additional Information on Incidents
 pertaining to an Area, Trend, or Pattern
 Contact Information Analysis

0 0.2 0.4 0.6 0.8 1 Miles



THIS IS NOT A LEGAL DOCUMENT:
 The information shown on this map is compiled
 from various sources and is subject to constant
 revision. Information shown on this map should
 not be used to determine the location of facilities
 in relationship to property lines, section lines,
 streets, etc.

Sunday - Saturday

SE - South Central District (P5)

11/18/2018 TO 11/24/2018



<u>A/C</u>	<u>Offense Statute</u>	<u>Address</u>	<u>Reported Date</u>	<u>Dist</u>
<u>SPC5EC</u>				
C	ASSAULT-2D	200 E 2ND AVE	11/22/2018	P8
C	BURGLARY 2D COMMERCIAL	2800 E 1ST AVE	11/21/2018	P5
A	BURGLARY-RESIDENTIAL	3200 E 8TH AVE	11/19/2018	P6
C	THEFT-2D (All Other Thefts)	200 N DIVISION ST	11/18/2018	P5
C	THEFT-2D (All Other Thefts)	2200 E 4TH AVE	11/18/2018	P5
C	THEFT-2D (From Building)	700 S GRANT ST	11/19/2018	P5
C	THEFT-2D (From Building)	1200 E SPRAGUE AVE	11/21/2018	P5
C	THEFT-2D (From Motor Vehicle)	2300 E 6TH AVE	11/24/2018	P5
C	THEFT-3D (All Other Thefts)	3300 E RIVERSIDE AVE	11/22/2018	P5
C	THEFT-3D (From Building)	200 E 2ND AVE	11/18/2018	P5
C	THEFT-3D (From Building)	700 S COWLEY ST	11/21/2018	P5
C	THEFT-3D (From Building)	3800 E PRATT AVE	11/24/2018	P5
C	THEFT-3D (From Motor Vehicle)	1700 E 11TH AVE	11/19/2018	P5
C	THEFT-3D (From Motor Vehicle)	400 S PITTSBURG ST	11/24/2018	P5
C	THEFT-3D (Shoplifting)	300 S THOR ST	11/22/2018	P5
<u>SPC5GP</u>				
C	MAIL THEFT (All Others)	2700 E SHARP AVE	11/18/2018	P5
C	THEFT OF MOTOR VEHICLE	1700 E SOUTH RIVERTON AVE	11/18/2018	P5
C	THEFT OF MOTOR VEHICLE	2600 E SOUTH RIVERTON AVE	11/21/2018	P6
C	THEFT-3D (From Building)	1800 E DESMET AVE	11/21/2018	P5

POLICE SUMMARY - Ending: Saturday, November 24, 2018



SE - Southeast District (P6)

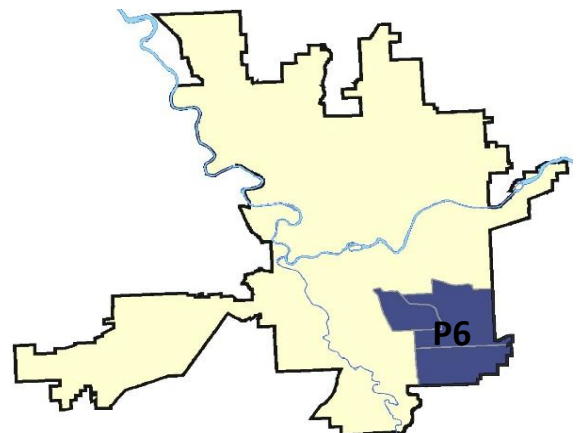
Preliminary IBR Counts

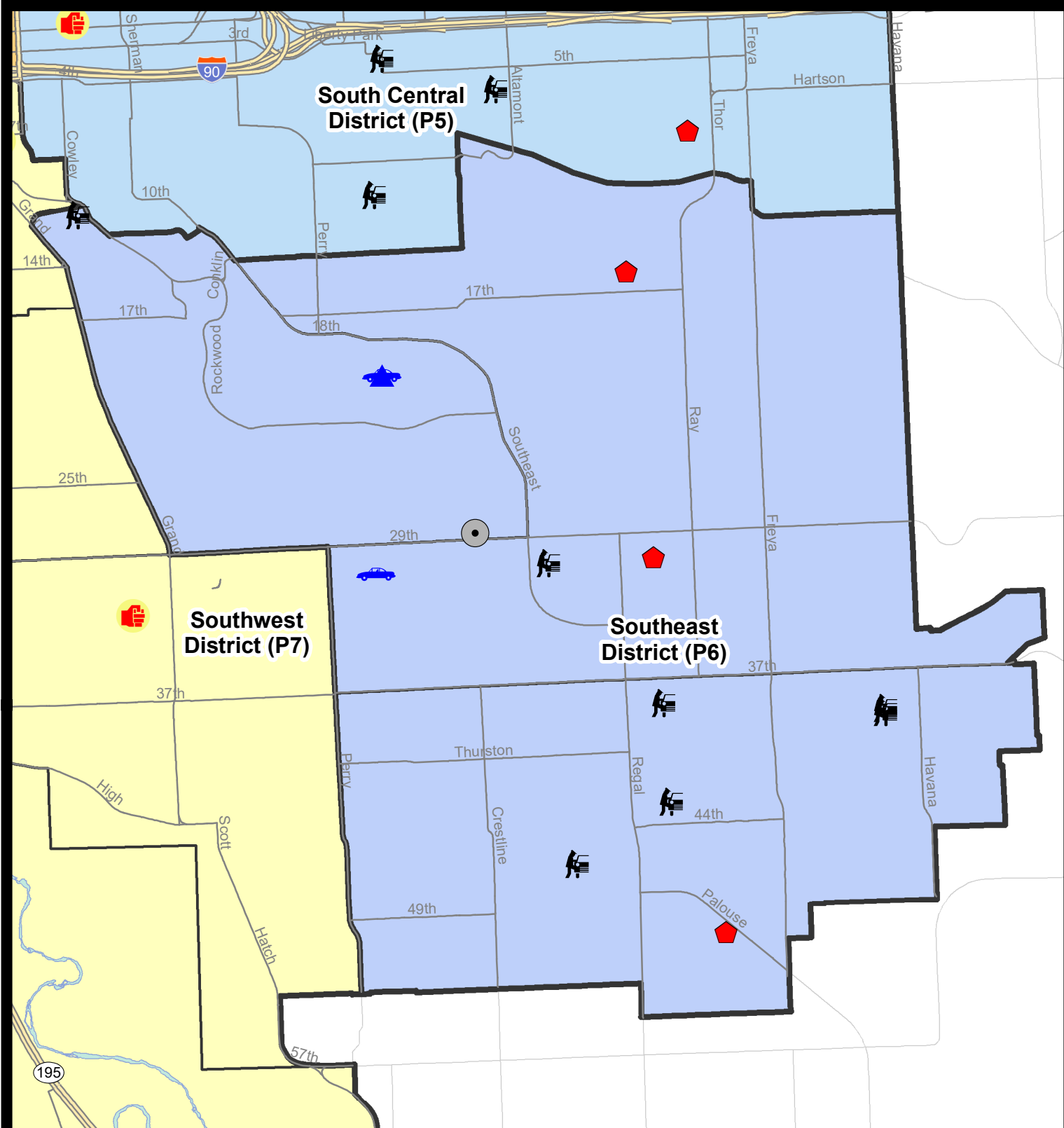
NIBRS Categories (Part 1 Selected)		7 Day Comparison			28 Day Comparison			YTD Comparison		
		Current	Prior	Percent	Current	Prior	Percent	Current	Prior	Percent
Violent	Criminal Homicide	0	0		0	0		0	0	
	Rape	0	0		1	0		13	16	-18.75%
	Robbery - Commercial	0	0		0	0		2	4	-50.00%
	Robbery - Person	0	0		1	0		5	9	-44.44%
	Aggravated Assault - Non DV	0	0		0	3	-100.00%	32	18	77.78%
	Aggravated Assault - DV	0	1	-100.00%	4	3	33.33%	31	16	93.75%
Violent Total:		0	1	-100.00%	6	6	0.00%	83	63	31.75%
Property	Burglary - Residential	3	1	200.00%	6	6	0.00%	88	118	-25.42%
	Burglary Garage	1	0		5	3	66.67%	34	80	-57.50%
	Burglary Commercial	1	0		2	3	-33.33%	15	9	66.67%
	Larceny	15	17	-11.76%	70	69	1.45%	698	879	-20.59%
	Vehicle Theft	2	0		9	9	0.00%	78	117	-33.33%
	Arson	0	0		0	0		3	7	-57.14%
Property Total:		22	18	22.22%	92	90	2.22%	916	1210	-24.30%
Preliminary Part 1 Crime Totals:		22	19	15.79%	98	96	2.08%	999	1273	-21.52%
Current 7 Day Period:		11/18/2018 - 11/24/2018			Prior 7 Day Period:		11/11/2018 - 11/17/2018			
Current 28 Day Period:		10/28/2018 - 11/24/2018			Prior 28 Day Period:		9/30/2018 - 10/27/2018			
Current YTD Day Period:		1/1/2018 - 11/24/2018			Prior YTD Period:		1/1/2017 - 11/24/2017			

Prepared by SPD Crime Analysis Office - Monday, November 26, 2018

NOTE: SPD moved from UCR to the NIBRS reporting standard on 10/4/16 following the transition to a new RMS System. [Numbers on CompStat reports prior to this date should not be used as a comparison to those on this report.](#) Additional info on these reporting standards can be found on the FBI website: <https://ucr.fbi.gov/nibrs-overview>

This chart represents Preliminary counts of selected crime categories from Police Case Reports. Full statistical analysis to determine the confidence level of this data has not been performed. The % change columns on the preliminary counts differ from the percentage change on the NIBRS crime report, sometimes significantly. The CompStat report is designed for operational use and includes only selected NIBRS categories and coding less complex than full NIBRS rules. Official statistics for these and other NIBRS categories can be found on WASPC & FBI websites once available.





City of Spokane
Southeast District (P6)
Selected Crime Codes
2018-11-18 to 2018-11-24

Prepared By:
Crime Analysis Unit
Spokane Police Department

Legend

Criminal Homicide	Robbery Person	Burglary Commercial
Rape	Aggravated Assault	Vehicle Prowling
Robbery Commercial	Burglary Residential	Vehicle Theft
	Burglary Garage	Arson

*Cases Represent LERMS Crime Codes
Points may indicate multiple events
Note: Veh Prowl is only Larceny displayed*

0 0.15 0.3 0.6 Miles

SPokane
Police

For Additional Information on Incidents pertaining to an Area, Trend, or Pattern Contact Information Analysis

THIS IS NOT A LEGAL DOCUMENT:
The information shown on this map is compiled from various sources and is subject to constant revision. Information shown on this map should not be used to determine the location of facilities in relationship to property lines, section lines, streets, etc.

Sunday - Saturday

SE - Southeast District (P6)

11/18/2018 TO 11/24/2018



A/C	Offense Statute	Address	Reported Date	Dist
<u>SPC6LH</u>				
C	BURGLARY-RESIDENTIAL	2900 E 16TH AVE	11/18/2018	P6
C	BURGLARY-RESIDENTIAL	3000 E 30TH AVE	11/18/2018	P6
C	MAIL THEFT (All Others)	1600 S PITTSBURG ST	11/20/2018	P6
C	THEFT OF MOTOR VEHICLE	1600 E 30TH AVE	11/18/2018	P5
C	THEFT-2D (From Motor Vehicle)	E 30TH AVE / S COOK ST	11/24/2018	P6
C	THEFT-3D (All Other Thefts)	S RAY ST / E 11TH AVE	11/18/2018	P6
C	THEFT-3D (All Other Thefts)	2600 E NORTH ALTAMONT BLVD	11/20/2018	P6
C	THEFT-3D (From Building)	2700 E 29TH AVE	11/20/2018	P6
C	THEFT-3D (From Building)	3000 E 30TH AVE	11/24/2018	P6
C	THEFT-3D (Shoplifting)	2500 E 29TH AVE	11/23/2018	P6
<u>SPC6RW</u>				
C	BURGLARY 2D COMMERCIAL	2200 E 29TH AVE	11/18/2018	P6
C	BURGLARY 2D GARAGE	1700 E 20TH AVE	11/18/2018	P6
C	THEFT OF MOTOR VEHICLE	1700 E 20TH AVE	11/18/2018	P6
C	THEFT-2D (From Motor Vehicle)	1000 S ROCKWOOD BLVD	11/23/2018	P6
<u>SPC6SG</u>				
C	BURGLARY-RESIDENTIAL	5000 S PALOUSE HWY	11/24/2018	P5
C	THEFT-2D (From Motor Vehicle)	3000 E 37TH AVE	11/19/2018	P5
C	THEFT-2D (From Motor Vehicle)	4500 S COOK ST	11/22/2018	P6
C	THEFT-3D (All Other Thefts)	4900 S REGAL ST	11/20/2018	P6
C	THEFT-3D (From Motor Vehicle)	3100 E 43RD AVE	11/24/2018	P6
C	THEFT-3D (From Motor Vehicle)	3900 S CUBA ST	11/24/2018	P6
C	THEFT-3D (From Motor Vehicle)	3900 S CUBA ST	11/24/2018	P6
C	THEFT-CITY (Shoplifting)	4900 S REGAL ST	11/23/2018	P6

POLICE SUMMARY - Ending: Saturday, November 24, 2018



SW - Southwest District (P7)

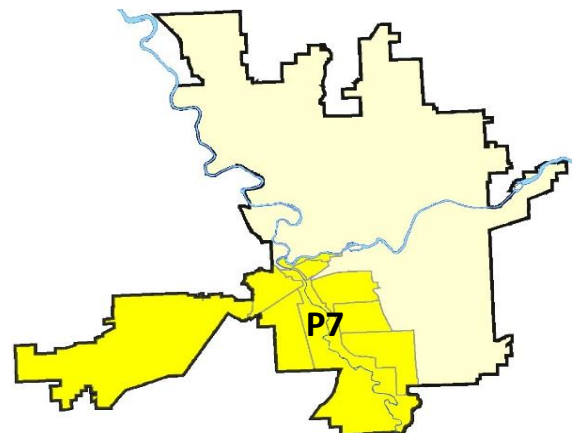
Preliminary IBR Counts


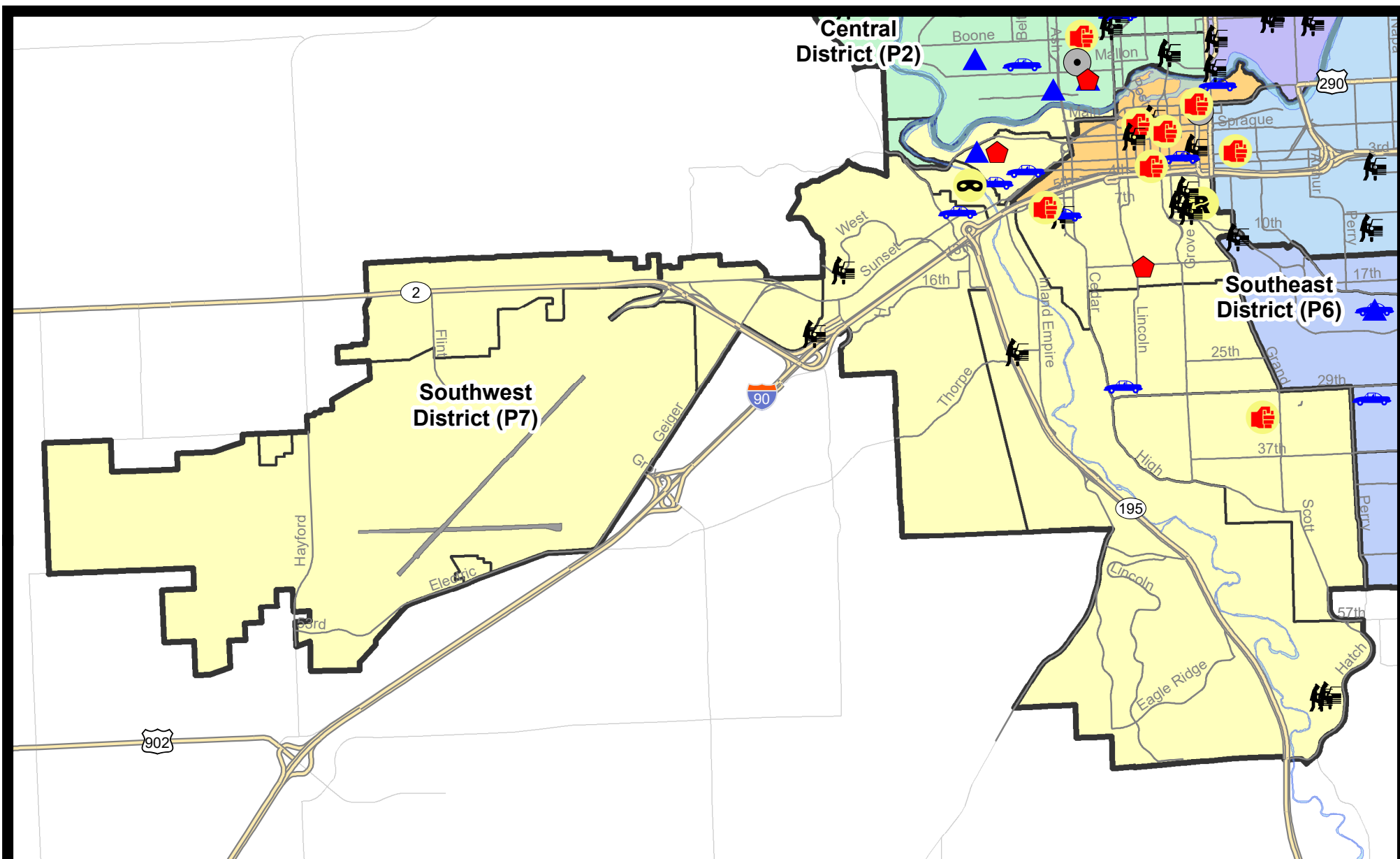
NIBRS Categories (Part 1 Selected)		7 Day Comparison			28 Day Comparison			YTD Comparison		
		Current	Prior	Percent	Current	Prior	Percent	Current	Prior	Percent
Violent	Criminal Homicide	0	0		0	0		0	1	-100.00%
	Rape	1	1	0.00%	3	2	50.00%	31	26	19.23%
	Robbery - Commercial	0	0		0	0		4	2	100.00%
	Robbery - Person	1	0		1	0		17	12	41.67%
	Aggravated Assault - Non DV	1	0		1	4	-75.00%	56	40	40.00%
	Aggravated Assault - DV	1	2	-50.00%	4	5	-20.00%	41	32	28.13%
Violent Total:		4	3	33.33%	9	11	-18.18%	149	113	31.86%
Property	Burglary - Residential	2	4	-50.00%	9	12	-25.00%	133	134	-0.75%
	Burglary Garage	1	5	-80.00%	8	4	100.00%	76	85	-10.59%
	Burglary Commercial	0	1	-100.00%	7	2	250.00%	39	35	11.43%
	Larceny	21	28	-25.00%	98	93	5.38%	1097	1365	-19.63%
	Vehicle Theft	6	1	500.00%	15	16	-6.25%	177	198	-10.61%
	Arson	0	1	-100.00%	1	0		4	8	-50.00%
Property Total:		30	40	-25.00%	138	127	8.66%	1526	1825	-16.38%
Preliminary Part 1 Crime Totals:		34	43	-20.93%	147	138	6.52%	1675	1938	-13.57%
Current 7 Day Period:		11/18/2018 - 11/24/2018			Prior 7 Day Period:		11/11/2018 - 11/17/2018			
Current 28 Day Period:		10/28/2018 - 11/24/2018			Prior 28 Day Period:		9/30/2018 - 10/27/2018			
Current YTD Day Period:		1/1/2018 - 11/24/2018			Prior YTD Period:		1/1/2017 - 11/24/2017			

Prepared by SPD Crime Analysis Office - Monday, November 26, 2018

NOTE: SPD moved from UCR to the NIBRS reporting standard on 10/4/16 following the transition to a new RMS System. [Numbers on CompStat reports prior to this date should not be used as a comparison to those on this report.](#) Additional info on these reporting standards can be found on the FBI website: <https://ucr.fbi.gov/nibrs-overview>

This chart represents Preliminary counts of selected crime categories from Police Case Reports. Full statistical analysis to determine the confidence level of this data has not been performed. The % change columns on the preliminary counts differ from the percentage change on the NIBRS crime report, sometimes significantly. The CompStat report is designed for operational use and includes only selected NIBRS categories and coding less complex than full NIBRS rules. Official statistics for these and other NIBRS categories can be found on WASPC & FBI websites once available.





City of Spokane
Southwest District (P7)
Selected
Crime Types
2018-11-18 to 2018-11-24

Prepared By:
Crime Analysis Unit
Spokane Police Department

Legend

NIBRS Events



Criminal Homicide



Rape



Robbery Commercial



Robbery Person



Aggravated Assault



Burglary Residential



Burglary Garage



Burglary Commercial



Vehicle Prowling



Vehicle Theft



Arson

Cases Represent LERMS Crime Codes

Points may indicate multiple events

Note: Veh Prowl is only Larceny category displayed



For Additional Information on Incidents
 pertaining to an Area, Trend, or Pattern
 Contact Information Analysis

0 0.2 0.4 0.6 0.8 1 1.2 1.4 1.6 Miles



THIS IS NOT A LEGAL DOCUMENT:
 The information shown on this map is compiled
 from various sources and is subject to constant
 revision. Information shown on this map should
 not be used to determine the location of facilities
 in relationship to property lines, section lines,
 streets, etc.



Sunday - Saturday

SE - Southwest District (P7)

11/18/2018 TO 11/24/2018



<u>A/C</u>	<u>Offense Statute</u>	<u>Address</u>	<u>Reported Date</u>	<u>Dist</u>
<u>SPD7BA</u>				
C	BURGLARY 2D GARAGE	100 S COEUR D ALENE ST	11/21/2018	P7
C	BURGLARY-RESIDENTIAL	2200 W PACIFIC AVE	11/18/2018	P7
C	THEFT OF MOTOR VEHICLE	300 S COEUR D ALENE ST	11/18/2018	P7
C	THEFT OF MOTOR VEHICLE	W 3RD AVE / S CANNON ST	11/23/2018	P7
C	THEFT-3D (From Building)	2100 W 2ND AVE	11/20/2018	P7
<u>SPD7CH</u>				
C	BURGLARY-RESIDENTIAL	700 W 14TH AVE	11/19/2018	P7
C	MAIL THEFT (All Others)	100 E SUMNER AVE	11/24/2018	P7
C	RAPE OF A CHILD-3D (RAPE)		11/19/2018	P6
C	THEFT OF MOTOR VEHICLE	1600 W 8TH AVE	11/21/2018	P7
C	THEFT OF MOTOR VEHICLE	1600 W 8TH AVE	11/21/2018	P7
C	THEFT-2D (From Building)	1100 W 11TH AVE	11/21/2018	P7
C	THEFT-2D (From Building)	100 W 8TH AVE	11/24/2018	P7
C	THEFT-2D (From Motor Vehicle)	1600 W 8TH AVE	11/21/2018	P7
C	THEFT-3D (From Building)	1900 W 10TH AVE	11/19/2018	P7
C	THEFT-3D (From Motor Vehicle)	700 S BERNARD ST	11/18/2018	P7
C	THEFT-3D (From Motor Vehicle)	W 8TH AVE / S MCCLELLAN ST	11/18/2018	P7
A	THEFT-3D (From Motor Vehicle)	200 W 6TH AVE	11/21/2018	P7
C	THEFT-3D (Motor Vehicle Parts or Accessories)	200 W 6TH AVE	11/21/2018	P7
C	VEHICULAR ASSAULT	S OAK ST / W 7TH AVE	11/20/2018	P7
<u>SPD7CS</u>				
C	HARASSMENT (Weapon Involved)	400 E 33RD AVE	11/18/2018	P6
<u>SPD7LC</u>				
C	ROBBERY-1D (All Except Purse Snatching)		11/23/2018	P7
C	THEFT-3D (From Motor Vehicle)	6500 S WESTCHESTER DR	11/19/2018	P7
C	THEFT-3D (From Motor Vehicle)	6600 S HIGHLAND PARK DR	11/20/2018	P7
A	THEFT-3D (From Motor Vehicle)	2300 W 16TH AVE	11/24/2018	P7
<u>SPD7MC</u>				
C	MAIL THEFT (All Others)	500 W 19TH AVE	11/23/2018	P7
C	MAIL THEFT (From a Building)	100 E 29TH AVE	11/19/2018	P7
C	THEFT OF MOTOR VEHICLE	1000 W 28TH AVE	11/20/2018	P6
C	THEFT-1D (All Other Thefts)	100 W 23RD AVE	11/21/2018	P5
<u>SPD7WH</u>				
C	THEFT OF MOTOR VEHICLE	2800 W 7TH AVE	11/18/2018	P7
C	THEFT-2D (From Motor Vehicle)	2000 S ASSEMBLY RD	11/24/2018	P7
C	THEFT-3D (From Building)	2700 W SUNSET BLVD	11/19/2018	P7

For protection of victim privacy, the entire address on sexual assault crimes has been redacted.

A/C	Offense Statute	Address	Reported Date	Dist
A	THEFT-3D (From Motor Vehicle)	1300 S WESTCLIFF PL	11/24/2018	P7
C	THEFT-3D (Motor Vehicle Parts or Accessories)	4300 W SUNSET BLVD	11/21/2018	P7
<u>SPD7WP</u>				
C	BURGLARY 2D FENCED AREA	9000 W US 2 HWY	11/18/2018	P7

SPOKANE POLICE DEPARTMENT

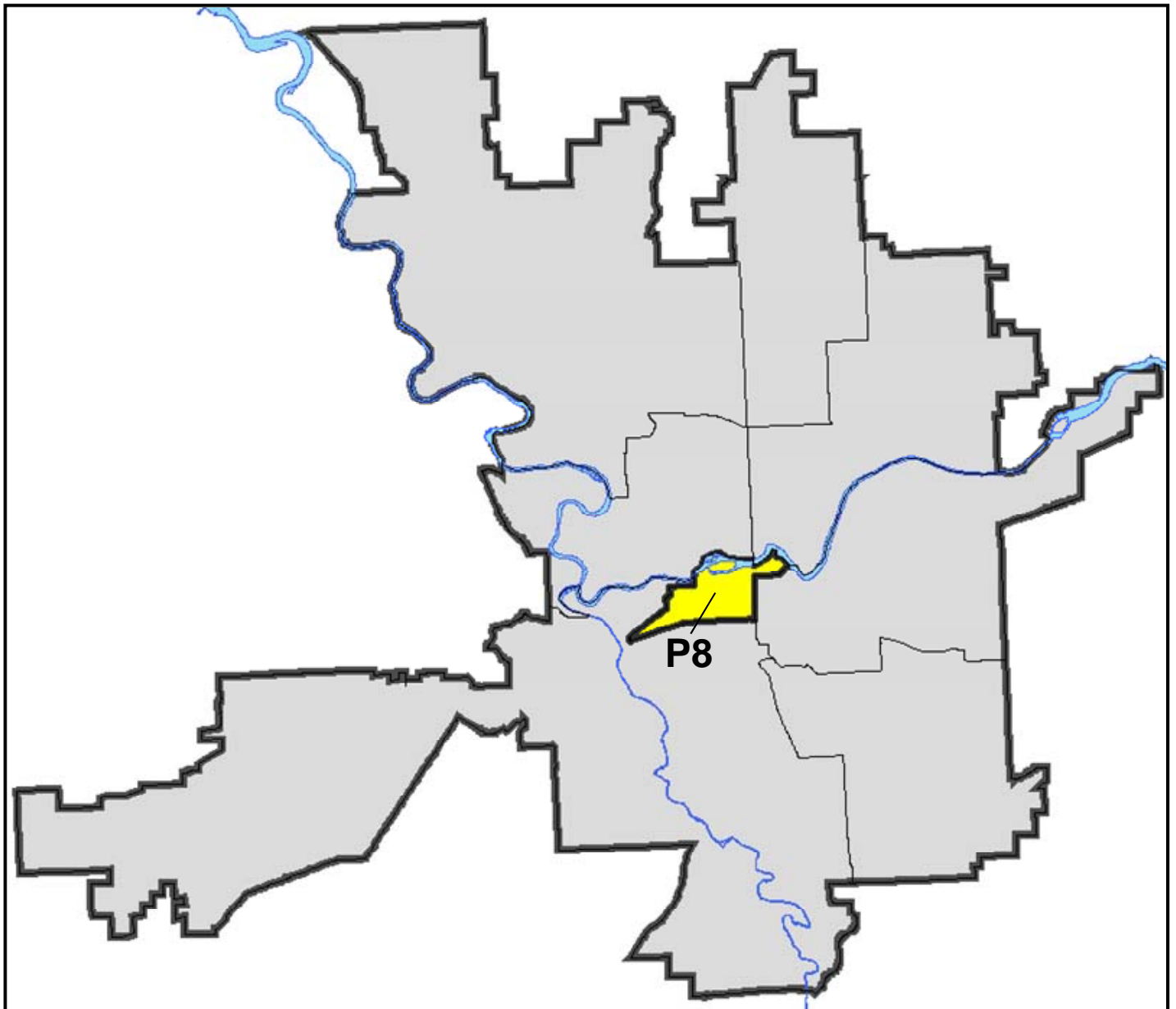
DOWNTOWN

Police Service Area



PSA Commander

Captain David Singley



POLICE SUMMARY - Ending: Saturday, November 24, 2018

DOWNTOWN PRECINCT (P8)



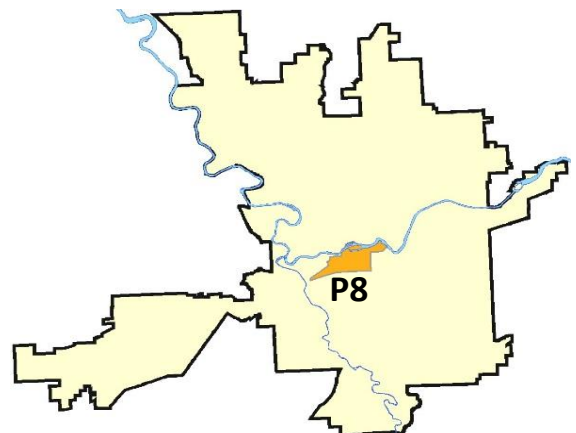
Preliminary IBR Counts

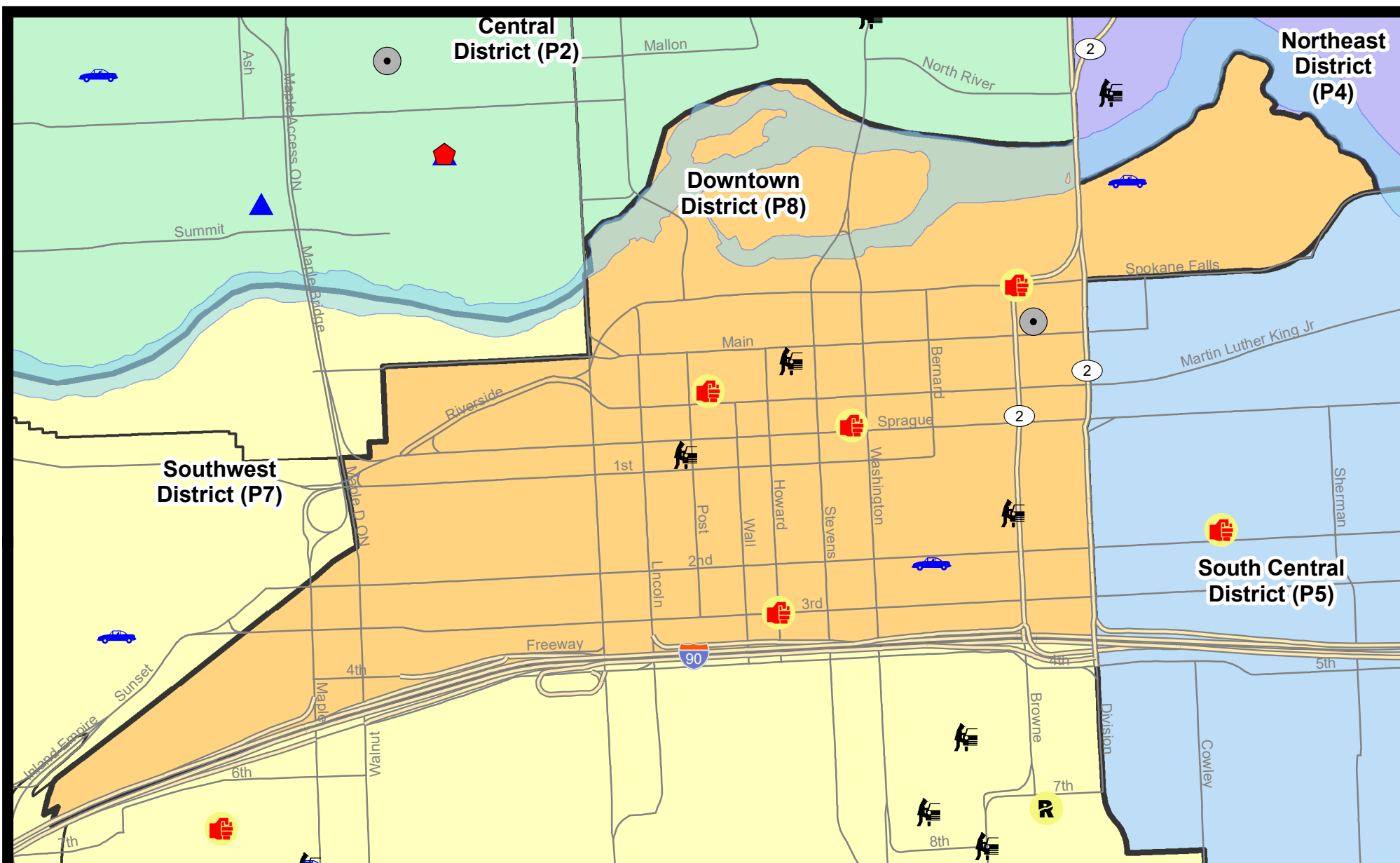
NIBRS Categories (Part 1 Selected)		7 Day Comparison			28 Day Comparison			YTD Comparison		
		Current	Prior	Percent	Current	Prior	Percent	Current	Prior	Percent
Violent	Criminal Homicide	0	0		0	1	-100.00%	1	0	
	Rape	0	1	-100.00%	5	4	25.00%	39	16	143.75%
	Robbery - Commercial	0	0		0	1	-100.00%	7	1	600.00%
	Robbery - Person	0	1	-100.00%	2	2	0.00%	40	37	8.11%
	Aggravated Assault - Non DV	4	4	0.00%	12	18	-33.33%	132	88	50.00%
	Aggravated Assault - DV	0	0		0	1	-100.00%	21	18	16.67%
Violent Total:		4	6	-33.33%	19	27	-29.63%	240	160	50.00%
Property	Burglary - Residential	0	0		0	0		22	31	-29.03%
	Burglary Garage	0	0		0	0		0	2	-100.00%
	Burglary Commercial	1	2	-50.00%	7	1	600.00%	58	39	48.72%
	Larceny	23	22	4.55%	84	72	16.67%	1049	1077	-2.60%
	Vehicle Theft	3	4	-25.00%	11	2	450.00%	71	52	36.54%
	Arson	0	0		0	0		9	2	350.00%
Property Total:		27	28	-3.57%	102	75	36.00%	1209	1203	0.50%
Preliminary Part 1 Crime Totals:		31	34	-8.82%	121	102	18.63%	1449	1363	6.31%
Current 7 Day Period:		11/18/2018 - 11/24/2018			Prior 7 Day Period:		11/11/2018 - 11/17/2018			
Current 28 Day Period:		10/28/2018 - 11/24/2018			Prior 28 Day Period:		9/30/2018 - 10/27/2018			
Current YTD Day Period:		1/1/2018 - 11/24/2018			Prior YTD Period:		1/1/2017 - 11/24/2017			

Prepared by SPD Crime Analysis Office - Monday, November 26, 2018

NOTE: SPD moved from UCR to the NIBRS reporting standard on 10/4/16 following the transition to a new RMS System. [Numbers on CompStat reports prior to this date should not be used as a comparison to those on this report.](#) Additional info on these reporting standards can be found on the FBI website: <https://ucr.fbi.gov/nibrs-overview>

This chart represents Preliminary counts of selected crime categories from Police Case Reports. Full statistical analysis to determine the confidence level of this data has not been performed. The % change columns on the preliminary counts differ from the percentage change on the NIBRS crime report, sometimes significantly. The CompStat report is designed for operational use and includes only selected NIBRS categories and coding less complex than full NIBRS rules. Official statistics for these and other NIBRS categories can be found on WASPC & FBI websites once available.

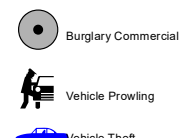
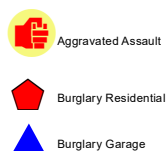





City of Spokane
Downtown District (P8)
Selected
Crime Types
2018-11-18 to 2018-11-24
 Prepared By:
 Crime Analysis Unit
 Spokane Police Department

Legend

NIBRS Events



Cases Represent LERMS Crime Codes
 Points may indicate multiple events
 Note: Veh Prowl is only Larceny category displayed



For Additional Information on Incidents
 pertaining to an Area, Trend, or Pattern
 Contact Information Analysis

0 0.2 Miles



THIS IS NOT A LEGAL DOCUMENT:
 The information shown on this map is compiled
 from various sources and is subject to constant
 revision. Information shown on this map should
 not be used to determine the location of facilities
 in relationship to property lines, section lines,
 streets, etc.



Sunday - Saturday

SW - Downtown District (P8)

11/18/2018 TO 11/24/2018



<u>A/C</u>	<u>Offense Statute</u>	<u>Address</u>	<u>Reported Date</u>	<u>Dist</u>
SPD8RS				
C	ASSAULT-2D	W SPOKANE FALLS BLVD / N DIVISION ST	11/18/2018	P8
C	ASSAULT-2D	700 W RIVERSIDE AVE	11/18/2018	P8
C	ASSAULT-2D	W 3RD AVE / S HOWARD ST	11/19/2018	P6
C	ASSAULT-2D	400 W SPRAGUE AVE	11/20/2018	P8
C	BURGLARY 2D COMMERCIAL	0 W MAIN AVE	11/18/2018	P7
C	THEFT OF MOTOR VEHICLE	400 N RIVERPOINT BLVD	11/19/2018	P8
C	THEFT OF MOTOR VEHICLE	200 W 2ND AVE	11/21/2018	P8
C	THEFT OF MOTOR VEHICLE	200 W 2ND AVE	11/22/2018	P8
C	THEFT-2D (From Building)	200 W SPOKANE FALLS BLVD	11/19/2018	P8
C	THEFT-2D (From Building)	600 W MAIN AVE	11/20/2018	P8
C	THEFT-2D (From Building)	100 S POST ST	11/20/2018	P8
C	THEFT-2D (From Building)	300 N SPOKANE FALLS CT	11/21/2018	P8
C	THEFT-2D (From Building)	800 W MAIN AVE	11/21/2018	P8
C	THEFT-3D (From Building)	700 W MAIN AVE	11/19/2018	P8
C	THEFT-3D (From Building)	100 S MADISON ST	11/21/2018	P8
C	THEFT-3D (From Building)	200 N DIVISION ST	11/21/2018	P8
C	THEFT-3D (From Motor Vehicle)	500 W MAIN AVE	11/19/2018	P8
C	THEFT-3D (From Motor Vehicle)	0 S POST ST	11/20/2018	P8
A	THEFT-3D (From Motor Vehicle)	100 S BROWNE ST	11/21/2018	P8
C	THEFT-3D (Motor Vehicle Parts or Accessories)	1400 W 2ND AVE	11/20/2018	P8
C	THEFT-3D (Motor Vehicle Parts or Accessories)	W RIVERSIDE AVE / N HOWARD ST	11/20/2018	P8
C	THEFT-3D (Shoplifting)	500 W MAIN AVE	11/19/2018	P8
C	THEFT-3D (Shoplifting)	0 N POST ST	11/20/2018	P8
C	THEFT-3D (Shoplifting)	700 W MAIN AVE	11/24/2018	P8
C	THEFT-CITY (From Building)	700 W MAIN AVE	11/18/2018	P8
C	THEFT-CITY (From Building)	200 S HOWARD ST	11/23/2018	P8
A	THEFT-CITY (From Building)	500 W 3RD AVE	11/24/2018	P8
C	THEFT-CITY (Shoplifting)	400 W SPRAGUE AVE	11/18/2018	P7
C	THEFT-CITY (Shoplifting)	0 W MAIN AVE	11/18/2018	P7
A	THEFT-CITY (Shoplifting)	1600 W 3RD AVE	11/22/2018	P7
C	THEFT-CITY (Shoplifting)	700 W MAIN AVE	11/23/2018	P8

POLICE SUMMARY - Ending: Saturday, November 24, 2018



Other Jurisdiction or Unk District

Preliminary IBR Counts

NIBRS Categories (Part 1 Selected)		7 Day Comparison			28 Day Comparison			YTD Comparison		
		Current	Prior	Percent	Current	Prior	Percent	Current	Prior	Percent
Violent	Criminal Homicide	0	0		0	0		0	0	
	Rape	0	2	-100.00%	2	0		7	13	-46.15%
	Robbery - Commercial	0	0		0	0		0	8	-100.00%
	Robbery - Person	0	0		0	0		0	13	-100.00%
	Aggravated Assault - Non DV	0	0		0	0		2	49	-95.92%
	Aggravated Assault - DV	0	0		0	0		1	9	-88.89%
Violent Total:		0	2	-100.00%	2	0		10	92	-89.13%
Property	Burglary - Residential	0	0		0	0		3	2	50.00%
	Burglary Garage	0	0		0	0		0	3	-100.00%
	Burglary Commercial	0	0		0	0		2	1	100.00%
	Larceny	0	1	-100.00%	2	2	0.00%	32	48	-33.33%
	Vehicle Theft	1	0		1	0		6	33	-81.82%
	Arson	0	0		0	0		0	2	-100.00%
Property Total:		1	1	0.00%	3	2	50.00%	43	89	-51.69%
Preliminary Part 1 Crime Totals:		1	3	-66.67%	5	2	150.00%	53	181	-70.72%
Current 7 Day Period:		11/18/2018 - 11/24/2018			Prior 7 Day Period:		11/11/2018 - 11/17/2018			
Current 28 Day Period:		10/28/2018 - 11/24/2018			Prior 28 Day Period:		9/30/2018 - 10/27/2018			
Current YTD Day Period:		1/1/2018 - 11/24/2018			Prior YTD Period:		1/1/2017 - 11/24/2017			

Prepared by SPD Crime Analysis Office - Monday, November 26, 2018

NOTE: SPD moved from UCR to the NIBRS reporting standard on 10/4/16 following the transition to a new RMS System. [Numbers on CompStat reports prior to this date should not be used as a comparison to those on this report.](#) Additional info on these reporting standards can be found on the FBI website: <https://ucr.fbi.gov/nibrs-overview>

This chart represents Preliminary counts of selected crime categories from Police Case Reports. Full statistical analysis to determine the confidence level of this data has not been performed. The % change columns on the preliminary counts differ from the percentage change on the NIBRS crime report, sometimes significantly. The CompStat report is designed for operational use and includes only selected NIBRS categories and coding less complex than full NIBRS rules. Official statistics for these and other NIBRS categories can be found on WASPC & FBI websites once available.

Sunday - Saturday

Other Jurisdiction/Unk District

11/18/2018 TO 11/24/2018



A/C **Offense Statute**

Address

Reported Date

Dist

SV05

C THEFT OF MOTOR VEHICLE

800 S PINES RD

11/22/2018

Oth