

SPOKANE POLICE DEPARTMENT

PRELIMINARY CITYWIDE **IBR** CRIME REPORT



Preliminary IBR Counts

CHIEF OF POLICE

Craig Meidl

Period Ending: Saturday, November 17, 2018

NIBRS Categories (Part 1 Selected)		7 Day Comparison			28 Day Comparison			YTD Comparison		
		Current	Prior	Percent	Current	Prior	Percent	Current	Prior	Percent
Violent	Criminal Homicide	0	0		2	1	100.00%	8	5	60.00%
	Rape	5	4	25.00%	28	19	47.37%	278	215	29.30%
	Robbery - Commercial	3	0		4	7	-42.86%	72	75	-4.00%
	Robbery - Person	5	4	25.00%	19	25	-24.00%	213	196	8.67%
	Aggravated Assault - Non DV	9	5	80.00%	39	56	-30.36%	588	515	14.17%
	Aggravated Assault - DV	7	8	-12.50%	37	30	23.33%	388	297	30.64%
Violent Total:		29	21	38.10%	129	138	-6.52%	1547	1303	18.73%
Property	Burglary - Residential	19	27	-29.63%	92	94	-2.13%	991	1130	-12.30%
	Burglary Garage	12	10	20.00%	46	44	4.55%	514	573	-10.30%
	Burglary Commercial	11	11	0.00%	45	42	7.14%	406	406	0.00%
	Larceny	245	249	-1.61%	957	1038	-7.80%	11303	11537	-2.03%
	Vehicle Theft	34	47	-27.66%	142	140	1.43%	1552	1661	-6.56%
	Arson	1	1	0.00%	2	3	-33.33%	44	50	-12.00%
Property Total:		322	345	-6.67%	1284	1361	-5.66%	14810	15357	-3.56%
Preliminary Part 1 Crime Totals:		351	366	-4.10%	1413	1499	-5.74%	16357	16660	-1.82%
Current 7 Day Period:		11/11/2018 - 11/17/2018			Prior 7 Day Period:		11/4/2018 - 11/10/2018			
Current 28 Day Period:		10/21/2018 - 11/17/2018			Prior 28 Day Period:		9/23/2018 - 10/20/2018			
Current YTD Day Period:		1/1/2018 - 11/17/2018			Prior YTD Period:		1/1/2017 - 11/17/2017			

Prepared by SPD Crime Analysis Office - Monday, November 19, 2018

NOTE: SPD moved from UCR to the NIBRS reporting standard on 10/4/16 following the transition to a new RMS System. [Numbers on CompStat reports prior to this date should not be used as a comparison to those on this report.](#) Additional info on these reporting standards can be found on the FBI website: <https://ucr.fbi.gov/nibrs-overview>

This chart represents Preliminary counts of selected crime categories from Police Case Reports. Full statistical analysis to determine the confidence level of this data has not been performed. The % change columns on the preliminary counts differ from the percentage change on the NIBRS crime report, sometimes significantly. The CompStat report is designed for operational use and includes only selected NIBRS categories and coding less complex than full NIBRS rules. Official statistics for these and other NIBRS categories can be found on WASPC & FBI websites once available.



SPOKANE POLICE DEPARTMENT



NORTH Police Service Area

PSA Commander

Captain Dan Torok

Northwest District (P1)

Central District (P2)

Neva-Wood District (P3)

Northeast District (P4)



POLICE SUMMARY - Ending: Saturday, November 17, 2018

NORTH PRECINCT (P1, P2, P3, and P4)



Preliminary IBR Counts

NIBRS Categories (Part 1 Selected)		7 Day Comparison			28 Day Comparison			YTD Comparison		
		Current	Prior	Percent	Current	Prior	Percent	Current	Prior	Percent
Violent	Criminal Homicide	0	0		0	0		4	4	0.00%
	Rape	2	2	0.00%	15	8	87.50%	162	125	29.60%
	Robbery - Commercial	2	0		3	5	-40.00%	51	54	-5.56%
	Robbery - Person	2	4	-50.00%	11	16	-31.25%	121	99	22.22%
	Aggravated Assault - Non DV	4	3	33.33%	18	18	0.00%	295	262	12.60%
	Aggravated Assault - DV	3	6	-50.00%	20	20	0.00%	245	184	33.15%
Violent Total:		13	15	-13.33%	67	67	0.00%	878	728	20.60%
Property	Burglary - Residential	13	21	-38.10%	67	67	0.00%	633	710	-10.85%
	Burglary Garage	7	7	0.00%	33	31	6.45%	361	359	0.56%
	Burglary Commercial	8	3	166.67%	19	28	-32.14%	201	244	-17.62%
	Larceny	152	162	-6.17%	623	685	-9.05%	7338	7016	4.59%
	Vehicle Theft	26	29	-10.34%	91	98	-7.14%	1041	1011	2.97%
	Arson	0	1	-100.00%	1	2	-50.00%	23	29	-20.69%
Property Total:		206	223	-7.62%	834	911	-8.45%	9597	9369	2.43%
Preliminary Part 1 Crime Totals:		219	238	-7.98%	901	978	-7.87%	10475	10097	3.74%
Current 7 Day Period:		11/11/2018 - 11/17/2018			Prior 7 Day Period:		11/4/2018 - 11/10/2018			
Current 28 Day Period:		10/21/2018 - 11/17/2018			Prior 28 Day Period:		9/23/2018 - 10/20/2018			
Current YTD Day Period:		1/1/2018 - 11/17/2018			Prior YTD Period:		1/1/2017 - 11/17/2017			

Prepared by SPD Crime Analysis Office - Monday, November 19, 2018

NOTE: SPD moved from UCR to the NIBRS reporting standard on 10/4/16 following the transition to a new RMS System. [Numbers on CompStat reports prior to this date should not be used as a comparison to those on this report.](#) Additional info on these reporting standards can be found on the FBI website: <https://ucr.fbi.gov/nibrs-overview>

This chart represents Preliminary counts of selected crime categories from Police Case Reports. Full statistical analysis to determine the confidence level of this data has not been performed. The % change columns on the preliminary counts differ from the percentage change on the NIBRS crime report, sometimes significantly. The CompStat report is designed for operational use and includes only selected NIBRS categories and coding less complex than full NIBRS rules. Official statistics for these and other NIBRS categories can be found on WASPC & FBI websites once available.



POLICE SUMMARY - Ending: Saturday, November 17, 2018



NW - Northwest District (P1)

Preliminary IBR Counts

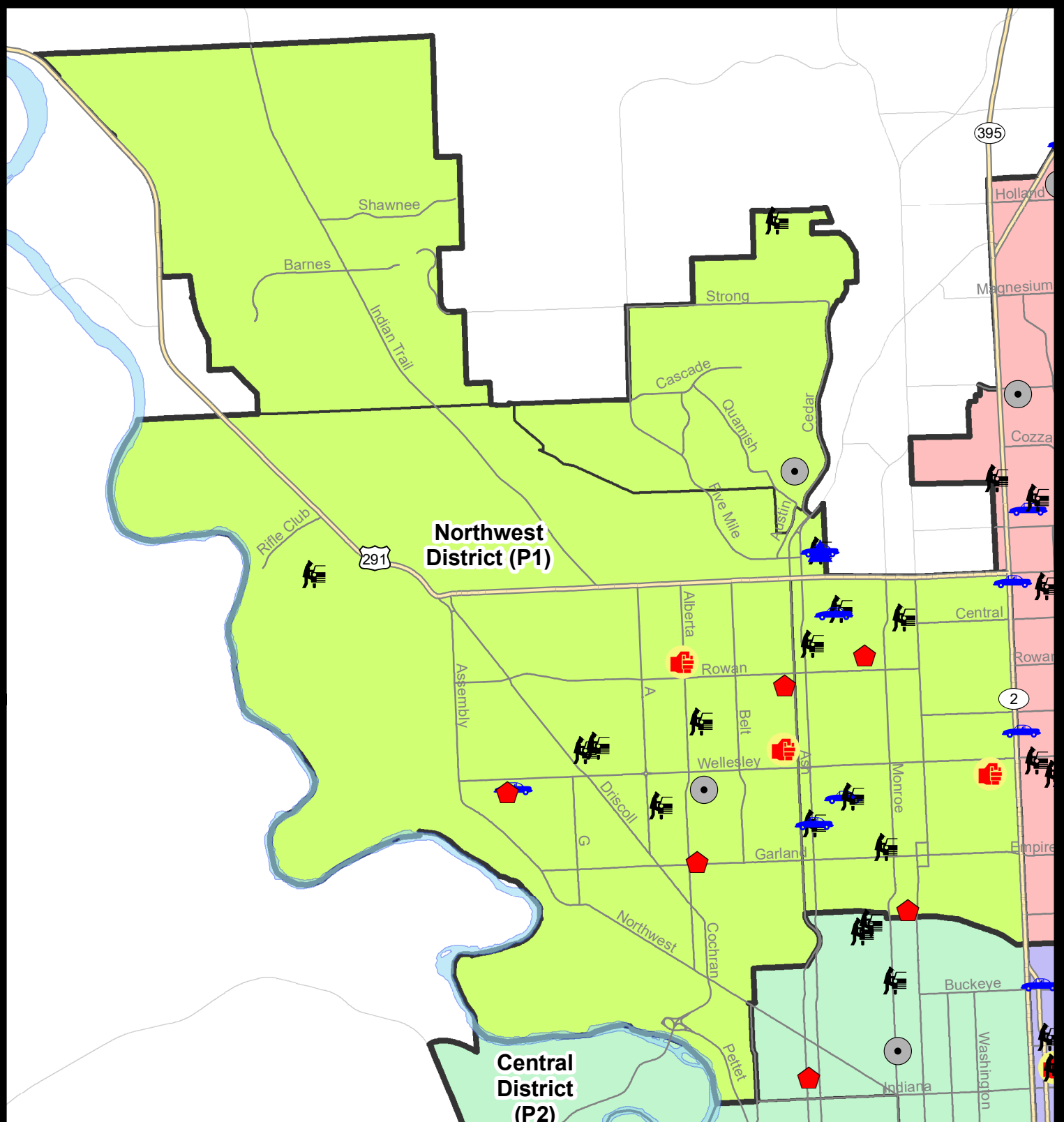
NIBRS Categories (Part 1 Selected)		7 Day Comparison			28 Day Comparison			YTD Comparison		
		Current	Prior	Percent	Current	Prior	Percent	Current	Prior	Percent
Violent	Criminal Homicide	0	0		0	0		1	1	0.00%
	Rape	0	0		3	1	200.00%	34	32	6.25%
	Robbery - Commercial	0	0		1	1	0.00%	6	5	20.00%
	Robbery - Person	0	0		2	3	-33.33%	17	13	30.77%
	Aggravated Assault - Non DV	0	1	-100.00%	1	4	-75.00%	44	42	4.76%
	Aggravated Assault - DV	3	0		5	0		35	26	34.62%
Violent Total:		3	1	200.00%	12	9	33.33%	137	119	15.13%
Property	Burglary - Residential	5	2	150.00%	13	9	44.44%	140	186	-24.73%
	Burglary Garage	2	0		5	10	-50.00%	88	112	-21.43%
	Burglary Commercial	2	1	100.00%	3	5	-40.00%	30	37	-18.92%
	Larceny	25	32	-21.88%	125	171	-26.90%	1530	1427	7.22%
	Vehicle Theft	5	6	-16.67%	13	25	-48.00%	162	191	-15.18%
	Arson	0	0		0	0		4	7	-42.86%
Property Total:		39	41	-4.88%	159	220	-27.73%	1954	1960	-0.31%
Preliminary Part 1 Crime Totals:		42	42	0.00%	171	229	-25.33%	2091	2079	0.58%
Current 7 Day Period:		11/11/2018 - 11/17/2018			Prior 7 Day Period:		11/4/2018 - 11/10/2018			
Current 28 Day Period:		10/21/2018 - 11/17/2018			Prior 28 Day Period:		9/23/2018 - 10/20/2018			
Current YTD Day Period:		1/1/2018 - 11/17/2018			Prior YTD Period:		1/1/2017 - 11/17/2017			

Prepared by SPD Crime Analysis Office - Monday, November 19, 2018

NOTE: SPD moved from UCR to the NIBRS reporting standard on 10/4/16 following the transition to a new RMS System. [Numbers on CompStat reports prior to this date should not be used as a comparison to those on this report.](#) Additional info on these reporting standards can be found on the FBI website: <https://ucr.fbi.gov/nibrs-overview>

This chart represents Preliminary counts of selected crime categories from Police Case Reports. Full statistical analysis to determine the confidence level of this data has not been performed. The % change columns on the preliminary counts differ from the percentage change on the NIBRS crime report, sometimes significantly. The CompStat report is designed for operational use and includes only selected NIBRS categories and coding less complex than full NIBRS rules. Official statistics for these and other NIBRS categories can be found on WASPC & FBI websites once available.





City of Spokane
Northwest District (P1)
Selected Crime Codes
2018-11-11 to 2018-11-17
 Prepared By:
 Crime Analysis Unit
 Spokane Police Department

Legend

NIBRS Events



Criminal Homicide



Rape



Robbery Commercial



Robbery Person



Aggravated Assault



Burglary Residential



Burglary Garage



Burglary Commercial



Vehicle Prowling



Vehicle Theft



Arson



Cases Represent LERMS Crime Codes
 Points may indicate multiple events
 Note: Veh Prowl is only Larceny displayed

For Additional Information on
 Incidents pertaining to an
 Area, Trend, or Pattern
 Contact Information Analysis

0 0.25 0.5 1 Miles



THIS IS NOT A LEGAL DOCUMENT:
 The information shown on this map is compiled
 from various sources and is subject to constant
 revision. Information shown on this map should
 not be used to determine the location of facilities
 in relationship to property lines, section lines,
 streets, etc.

Sunday - Saturday

NW - Northwest District (P1)

11/11/2018 TO 11/17/2018



<u>A/C</u>	<u>Offense Statute</u>	<u>Address</u>	<u>Reported Date</u>	<u>Dist</u>
<u>SPA1BS</u>				
C	BURGLARY 2D GARAGE	6500 N CEDAR RD	11/14/2018	P1
C	BURGLARY 2D GARAGE	6500 N CEDAR RD	11/14/2018	P1
C	THEFT OF MOTOR VEHICLE	6500 N CEDAR RD	11/14/2018	P1
C	THEFT-3D (From Motor Vehicle)	6500 N CEDAR RD	11/14/2018	P1
<u>SPA1FM</u>				
C	BURGLARY 2D COMMERCIAL	7200 N WALNUT CT	11/12/2018	P1
A	VEHICLE PROWLING-2D/No Theft	9400 N OAK ST	11/15/2018	P1
<u>SPA1IT</u>				
C	MAIL THEFT (All Others)	5200 W RUSSETT DR	11/15/2018	P1
<u>SPA1NH</u>				
C	ASSAULT-2D	100 W AMHERST CT	11/15/2018	P1
C	BURGLARY-RESIDENTIAL	1100 W NEBRASKA AVE	11/13/2018	P1
A	BURGLARY-RESIDENTIAL	800 W CORA AVE	11/13/2018	P4
C	THEFT OF MOTOR VEHICLE	1300 W BISMARK AVE	11/12/2018	P1
C	THEFT OF MOTOR VEHICLE	4300 N HAWTHORNE ST	11/17/2018	P1
A	THEFT OF MOTOR VEHICLE	4100 N MAPLE ST	11/17/2018	P1
C	THEFT-2D (From Building)	N JEFFERSON ST / W ROCKWELL AVE	11/13/2018	P1
C	THEFT-2D (Shoplifting)	6100 N DIVISION ST	11/13/2018	P1
C	THEFT-3D (All Other Thefts)	5700 N BIRCH PL	11/11/2018	P1
C	THEFT-3D (From Motor Vehicle)	5700 N BIRCH PL	11/11/2018	P1
C	THEFT-3D (From Motor Vehicle)	1300 W BISMARK AVE	11/12/2018	P1
C	THEFT-3D (From Motor Vehicle)	5900 N POST ST	11/12/2018	P1
C	THEFT-3D (From Motor Vehicle)	3900 N MADISON ST	11/14/2018	P1
C	THEFT-3D (From Motor Vehicle)	4300 N ADAMS ST	11/14/2018	P1
A	THEFT-3D (From Motor Vehicle)	4100 N MAPLE ST	11/17/2018	P1
C	THEFT-3D (Shoplifting)	3400 N DIVISION ST	11/13/2018	P1
C	THEFT-CITY (Shoplifting)	3400 N DIVISION ST	11/13/2018	P2
<u>SPA1NW</u>				
C	ASSAULT-2D	4800 N OAK ST	11/11/2018	P1
C	BURGLARY 1D RESIDENTIAL	2500 W GARLAND AVE	11/11/2018	P1
C	BURGLARY 2D COMMERCIAL	2400 W WELLESLEY AVE	11/12/2018	P1
C	BURGLARY-RESIDENTIAL	5300 N OAK ST	11/11/2018	P1
C	BURGLARY-RESIDENTIAL	3900 W HOFFMAN AVE	11/12/2018	P1
C	CHILD ASSAULT-3D(CRIM NEG)DVCA	5600 N ALBERTA ST	11/17/2018	P1
C	MAIL THEFT (All Others)	4700 N ELM ST	11/13/2018	P1
C	MAIL THEFT (All Others)	1800 W LIBERTY AVE	11/13/2018	P1
C	THEFT-2D (From Motor Vehicle)	6500 N CATHERINE ST	11/14/2018	P1

For protection of victim privacy, the entire address on sexual assault crimes has been redacted.

A/C	Offense Statute	Address	Reported Date	Dist
C	THEFT-2D (Shoplifting)	2300 W WELLESLEY AVE	11/15/2018	P1
C	THEFT-3D (All Other Thefts)	2100 W NORTHWEST BLVD	11/12/2018	P1
C	THEFT-3D (All Other Thefts)	2500 W WELLESLEY AVE	11/17/2018	P1
C	THEFT-3D (From Motor Vehicle)	2700 W HEROY AVE	11/11/2018	P1
C	THEFT-3D (From Motor Vehicle)	4900 N GREENWOOD BLVD	11/12/2018	P1
C	THEFT-3D (From Motor Vehicle)	3200 W LITCHFIELD PL	11/16/2018	P1
A	THEFT-3D (From Motor Vehicle)	2400 W QUEEN AVE	11/16/2018	P1
	THEFT-CITY (Shoplifting)	4200 W WELLESLEY AVE	11/13/2018	P1
C	TMVWOP-2D	3900 W HOFFMAN AVE	11/13/2018	P1

POLICE SUMMARY - Ending: Saturday, November 17, 2018



NW - North Central District (P2)

Preliminary IBR Counts

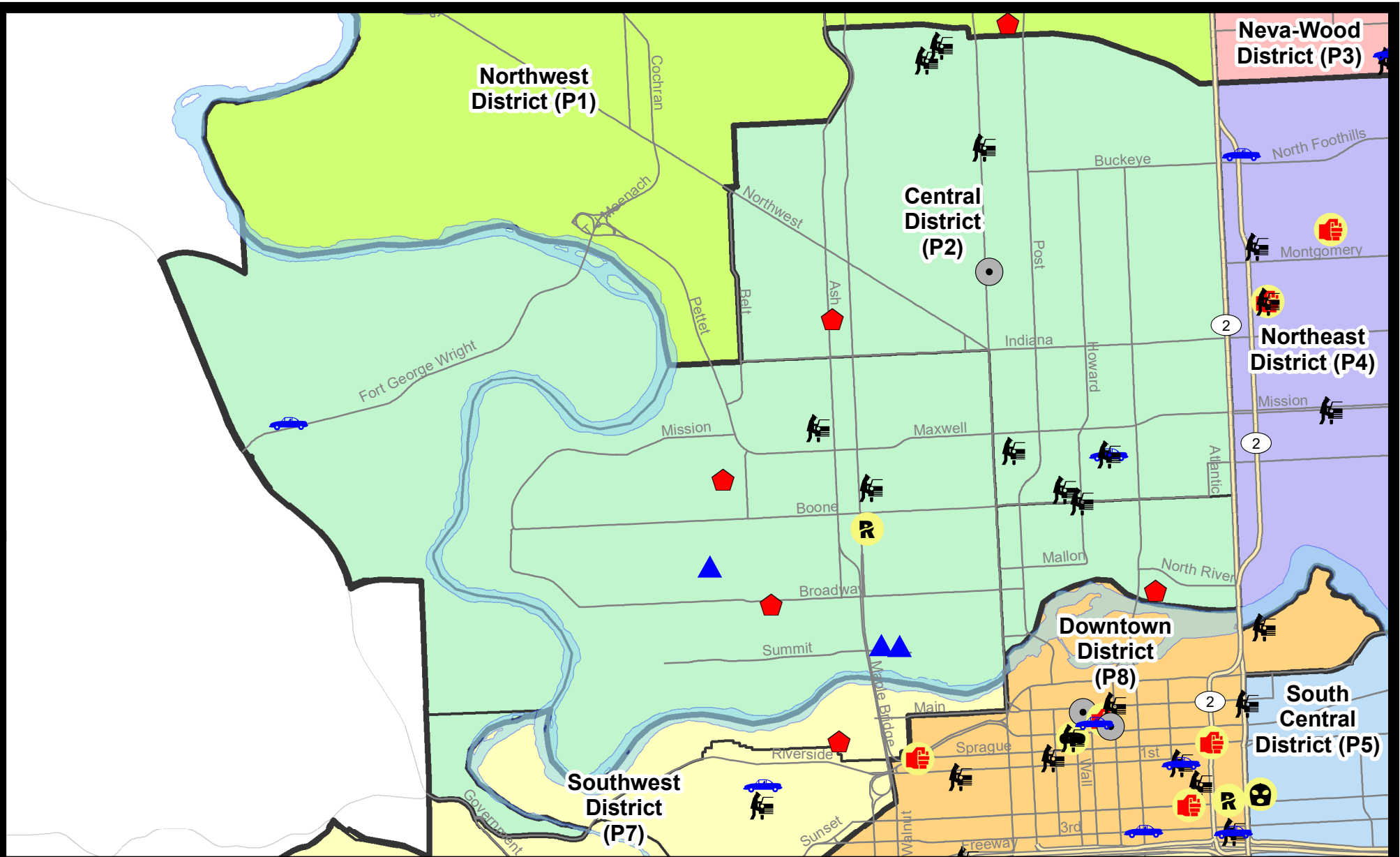
NIBRS Categories (Part 1 Selected)		7 Day Comparison			28 Day Comparison			YTD Comparison		
		Current	Prior	Percent	Current	Prior	Percent	Current	Prior	Percent
Violent	Criminal Homicide	0	0		0	0		0	1	-100.00%
	Rape	1	1	0.00%	7	2	250.00%	45	36	25.00%
	Robbery - Commercial	0	0		0	1	-100.00%	7	7	0.00%
	Robbery - Person	0	1	-100.00%	2	4	-50.00%	34	20	70.00%
	Aggravated Assault - Non DV	0	2	-100.00%	5	1	400.00%	67	76	-11.84%
	Aggravated Assault - DV	0	4	-100.00%	5	4	25.00%	63	45	40.00%
Violent Total:		1	8	-87.50%	19	12	58.33%	216	185	16.76%
Property	Burglary - Residential	4	9	-55.56%	17	17	0.00%	139	176	-21.02%
	Burglary Garage	3	3	0.00%	9	3	200.00%	74	76	-2.63%
	Burglary Commercial	1	0		3	6	-50.00%	53	84	-36.90%
	Larceny	29	28	3.57%	98	111	-11.71%	1351	1317	2.58%
	Vehicle Theft	2	4	-50.00%	12	17	-29.41%	225	202	11.39%
	Arson	0	0		0	0		2	6	-66.67%
Property Total:		39	44	-11.36%	139	154	-9.74%	1844	1861	-0.91%
Preliminary Part 1 Crime Totals:		40	52	-23.08%	158	166	-4.82%	2060	2046	0.68%
Current 7 Day Period:		11/11/2018 - 11/17/2018			Prior 7 Day Period:		11/4/2018 - 11/10/2018			
Current 28 Day Period:		10/21/2018 - 11/17/2018			Prior 28 Day Period:		9/23/2018 - 10/20/2018			
Current YTD Day Period:		1/1/2018 - 11/17/2018			Prior YTD Period:		1/1/2017 - 11/17/2017			

Prepared by SPD Crime Analysis Office - Monday, November 19, 2018

NOTE: SPD moved from UCR to the NIBRS reporting standard on 10/4/16 following the transition to a new RMS System. [Numbers on CompStat reports prior to this date should not be used as a comparison to those on this report.](#) Additional info on these reporting standards can be found on the FBI website: <https://ucr.fbi.gov/nibrs-overview>

This chart represents Preliminary counts of selected crime categories from Police Case Reports. Full statistical analysis to determine the confidence level of this data has not been performed. The % change columns on the preliminary counts differ from the percentage change on the NIBRS crime report, sometimes significantly. The CompStat report is designed for operational use and includes only selected NIBRS categories and coding less complex than full NIBRS rules. Official statistics for these and other NIBRS categories can be found on WASPC & FBI websites once available.





City of Spokane
Central District (P2)
Selected
Crime Types
2018-11-11 to 2018-11-17
 Prepared By:
 Crime Analysis Unit
 Spokane Police Department

Legend

NIBRS Events

- | | | | |
|-------------------|--------------------|----------------------|---------------------|
| Criminal Homicide | Robbery Commercial | Aggravated Assault | Burglary Commercial |
| Rape | Robbery Person | Burglary Residential | Vehicle Prowling |
| | | Burglary Garage | Vehicle Theft |
| | | | Arson |

Cases Represent LERMS Crime Codes
 Points may indicate multiple events
 Note: Veh Prowl is only Larceny category displayed



For Additional Information on Incidents
 pertaining to an Area, Trend, or Pattern
 Contact Information Analysis

0 0.2 0.4 0.6 Miles



THIS IS NOT A LEGAL DOCUMENT:
 The information shown on this map is compiled
 from various sources and is subject to constant
 revision. Information shown on this map should
 not be used to determine the location of facilities
 in relationship to property lines, section lines,
 streets, etc.



Sunday - Saturday

NW - Central District (P2)

11/11/2018 TO 11/17/2018



<u>A/C</u>	<u>Offense Statute</u>	<u>Address</u>	<u>Reported Date</u>	<u>Dist</u>
<u>SPA2EG</u>				
C	BURGLARY 2D COMMERCIAL	2200 N MONROE ST	11/15/2018	P2
C	BURGLARY-RESIDENTIAL	1600 W KNOX AVE	11/15/2018	P2
C	MAIL THEFT (All Others)	1200 W FAIRVIEW AVE	11/15/2018	P2
C	THEFT OF MOTOR VEHICLE	400 W SINTO AVE	11/13/2018	P2
C	THEFT-2D (All Other Thefts)	1600 W NORTHWEST BLVD	11/14/2018	P2
C	THEFT-2D (All Other Thefts)	600 W MANSFIELD AVE	11/16/2018	P2
C	THEFT-2D (From Building)	2000 N LINCOLN ST	11/14/2018	P2
C	THEFT-2D (From Motor Vehicle)	2800 N MONROE ST	11/16/2018	P2
C	THEFT-3D (All Other Thefts)	2000 W CARLISLE AVE	11/13/2018	P2
C	THEFT-3D (All Other Thefts)	2400 N DIVISION ST	11/17/2018	P2
C	THEFT-3D (From Motor Vehicle)	1200 W ALICE AVE	11/12/2018	P2
C	THEFT-3D (From Motor Vehicle)	700 W BOONE AVE	11/12/2018	P2
A	THEFT-3D (From Motor Vehicle)	1400 N LINCOLN ST	11/13/2018	P2
C	THEFT-3D (From Motor Vehicle)	1100 W ALICE AVE	11/17/2018	P2
C	THEFT-3D (Motor Vehicle Parts or Accessories)	400 W SINTO AVE	11/13/2018	P2
C	THEFT-3D (Motor Vehicle Parts or Accessories)	2400 N DIVISION ST	11/13/2018	P2
C	THEFT-3D (Motor Vehicle Parts or Accessories)	1100 W ALICE AVE	11/17/2018	P2
C	THEFT-CITY (All Other Thefts)	2400 N CALISPEL ST	11/11/2018	P2
C	THEFT-CITY (From Motor Vehicle)	400 W SINTO AVE	11/13/2018	P2
C	THEFT-CITY (Shoplifting)	1600 W NORTHWEST BLVD	11/11/2018	P1
C	THEFT-CITY (Shoplifting)	1700 W NORTHWEST BLVD	11/15/2018	P2
<u>SPA2RS</u>				
C	BURGLARY-RESIDENTIAL	300 W NORTH RIVER DR	11/16/2018	P4
C	THEFT-2D (From Building)	1100 N MONROE ST	11/13/2018	P2
C	THEFT-2D (From Building)	900 N MONROE ST	11/17/2018	P3
C	THEFT-3D (All Other Thefts)	N MONROE ST / W BOONE AVE	11/13/2018	P2
C	VEHICLE PROWLING-2D/From Motor Vehicle	N HOWARD ST / W BOONE AVE	11/16/2018	P4
<u>SPA2WC</u>				
C	BURGLARY 1D RESIDENTIAL	2100 W SINTO AVE	11/14/2018	P5
A	BURGLARY 2D GARAGE	2200 W DEAN AVE	11/11/2018	Oth
C	BURGLARY 2D GARAGE	1400 W HIGHLINE LN	11/12/2018	P2
C	BURGLARY 2D GARAGE	1500 W HIGHLINE LN	11/12/2018	P2
C	BURGLARY-RESIDENTIAL	1900 W BROADWAY AVE	11/11/2018	P1
C	MAIL THEFT (All Others)	3200 W BOONE AVE	11/14/2018	P2
C	RAPE-3D (RAPE)		11/12/2018	P2
C	THEFT-2D (All Other Thefts)	N MAPLE ST / W MISSION AVE	11/11/2018	P2
C	THEFT-2D (From Building)	1500 W GARDNER AVE	11/12/2018	P2

For protection of victim privacy, the entire address on sexual assault crimes has been redacted.

A/C	Offense Statute	Address	Reported Date	Dist
C	THEFT-3D (All Other Thefts)	1700 W MISSION AVE	11/17/2018	P2
C	THEFT-3D (From Building)	2200 W DEAN AVE	11/11/2018	P2
C	THEFT-3D (From Motor Vehicle)	1500 W SHARP AVE	11/16/2018	P2
C	THEFT-3D (From Motor Vehicle)	1700 W MISSION AVE	11/17/2018	P2

SPA2WH

C	THEFT OF MOTOR VEHICLE	4100 W FORT GEORGE WRIGHT DR	11/11/2018	P1
---	------------------------	------------------------------	------------	----

POLICE SUMMARY - Ending: Saturday, November 17, 2018



NE - Neva-Wood District (P3)

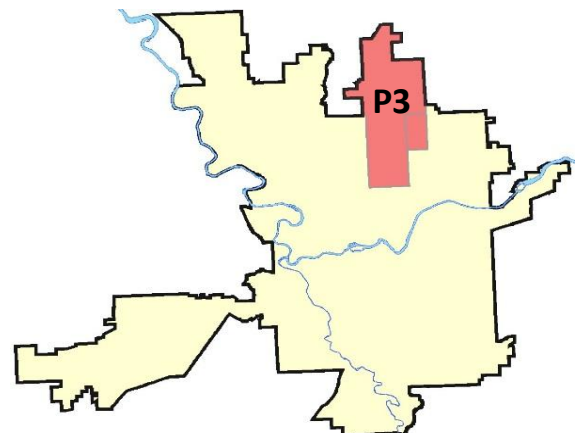
Preliminary IBR Counts

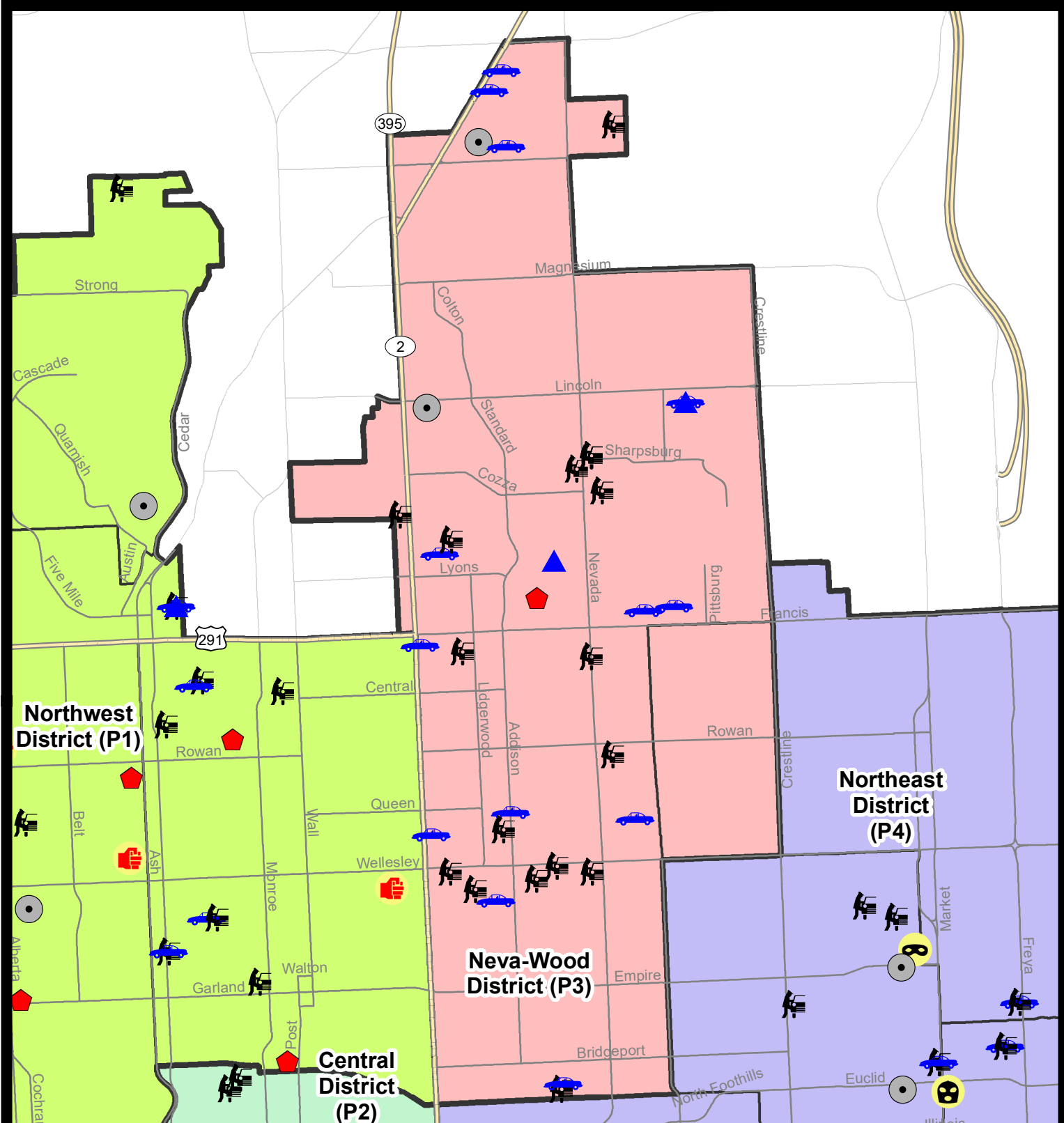
NIBRS Categories (Part 1 Selected)		7 Day Comparison			28 Day Comparison			YTD Comparison		
		Current	Prior	Percent	Current	Prior	Percent	Current	Prior	Percent
Violent	Criminal Homicide	0	0		0	0		1	1	0.00%
	Rape	0	0		3	2	50.00%	40	21	90.48%
	Robbery - Commercial	0	0		0	2	-100.00%	21	25	-16.00%
	Robbery - Person	0	1	-100.00%	1	5	-80.00%	34	29	17.24%
	Aggravated Assault - Non DV	0	0		4	7	-42.86%	94	74	27.03%
	Aggravated Assault - DV	0	1	-100.00%	6	6	0.00%	77	65	18.46%
Violent Total:		0	2	-100.00%	14	22	-36.36%	267	215	24.19%
Property	Burglary - Residential	1	5	-80.00%	17	26	-34.62%	174	202	-13.86%
	Burglary Garage	2	1	100.00%	11	16	-31.25%	128	103	24.27%
	Burglary Commercial	2	1	100.00%	7	10	-30.00%	58	69	-15.94%
	Larceny	68	54	25.93%	229	240	-4.58%	2788	2771	0.61%
	Vehicle Theft	13	5	160.00%	26	32	-18.75%	331	346	-4.34%
	Arson	0	1	-100.00%	1	0		7	4	75.00%
Property Total:		86	67	28.36%	291	324	-10.19%	3486	3495	-0.26%
Preliminary Part 1 Crime Totals:		86	69	24.64%	305	346	-11.85%	3753	3710	1.16%
Current 7 Day Period:		11/11/2018 - 11/17/2018			Prior 7 Day Period:		11/4/2018 - 11/10/2018			
Current 28 Day Period:		10/21/2018 - 11/17/2018			Prior 28 Day Period:		9/23/2018 - 10/20/2018			
Current YTD Day Period:		1/1/2018 - 11/17/2018			Prior YTD Period:		1/1/2017 - 11/17/2017			

Prepared by SPD Crime Analysis Office - Monday, November 19, 2018

NOTE: SPD moved from UCR to the NIBRS reporting standard on 10/4/16 following the transition to a new RMS System. [Numbers on CompStat reports prior to this date should not be used as a comparison to those on this report.](#) Additional info on these reporting standards can be found on the FBI website: <https://ucr.fbi.gov/nibrs-overview>

This chart represents Preliminary counts of selected crime categories from Police Case Reports. Full statistical analysis to determine the confidence level of this data has not been performed. The % change columns on the preliminary counts differ from the percentage change on the NIBRS crime report, sometimes significantly. The CompStat report is designed for operational use and includes only selected NIBRS categories and coding less complex than full NIBRS rules. Official statistics for these and other NIBRS categories can be found on WASPC & FBI websites once available.





City of Spokane
Neva-Wood District (P3)
Selected Crime Codes
2018-11-11 to 2018-11-17
 Prepared By:
 Crime Analysis Unit
 Spokane Police Department

Legend

NIBRS Events

Criminal Homicide	Robbery Person	Burglary Commercial
Rape	Aggravated Assault	Vehicle Prowling
Robbery Commercial	Burglary Residential	Vehicle Theft
	Burglary Garage	Arson

For Additional Information on Incidents pertaining to an Area, Trend, or Pattern Contact Information Analysis

*Cases Represent LERMS Crime Codes
 Points may indicate multiple events
 Note: Veh Prowl is only Larceny displayed*

0 0.2 0.4 0.8 Miles

THIS IS NOT A LEGAL DOCUMENT:
 The information shown on this map is compiled from various sources and is subject to constant revision. Information shown on this map should not be used to determine the location of facilities in relationship to property lines, section lines, streets, etc.

Sunday - Saturday

NE - Neva-Wood District (P3)

11/11/2018 TO 11/17/2018



<u>A/C</u>	<u>Offense Statute</u>	<u>Address</u>	<u>Reported Date</u>	<u>Dist</u>
<u>SPB3NL</u>				
C	BURGLARY 1D GARAGE	700 E BEACON AVE	11/13/2018	P3
C	BURGLARY 2D COMMERCIAL	9500 N NEWPORT HWY	11/13/2018	P3
C	BURGLARY 2D COMMERCIAL	7800 N DIVISION ST	11/16/2018	P4
C	BURGLARY 2D GARAGE	1700 E LINCOLN RD	11/14/2018	P4
C	BURGLARY-RESIDENTIAL	600 E HOUSTON AVE	11/12/2018	P4
C	MAIL THEFT (All Others)	7800 N STANDARD ST	11/15/2018	P3
C	THEFT OF MOTOR VEHICLE	4700 N DIVISION ST	11/11/2018	P4
C	THEFT OF MOTOR VEHICLE	6700 N DIVISION ST	11/11/2018	P3
C	THEFT OF MOTOR VEHICLE	6400 N PERRY ST	11/12/2018	P3
C	THEFT OF MOTOR VEHICLE	1200 E OLYMPIC AVE	11/12/2018	P4
C	THEFT OF MOTOR VEHICLE	E QUEEN AVE / N ADDISON ST	11/13/2018	P4
A	THEFT OF MOTOR VEHICLE	1500 E ROSEWOOD AVE	11/13/2018	P3
C	THEFT OF MOTOR VEHICLE	6200 N DIVISION ST	11/13/2018	P3
C	THEFT OF MOTOR VEHICLE	300 E HEROY AVE	11/14/2018	P4
C	THEFT OF MOTOR VEHICLE	600 E DALTON AVE	11/14/2018	P3
C	THEFT OF MOTOR VEHICLE	1700 E LINCOLN RD	11/14/2018	P4
C	THEFT OF MOTOR VEHICLE	600 E HOLLAND AVE	11/15/2018	P4
C	THEFT OF MOTOR VEHICLE	9900 N NEWPORT HWY	11/17/2018	P3
C	THEFT OF MOTOR VEHICLE	9700 N NEWPORT HWY	11/17/2018	P3
C	THEFT(FIREARM) (From Motor Vehicle)	7100 N DIVISION ST	11/11/2018	P3
	THEFT-2D (All Other Thefts)	0 E WEILE AVE	11/13/2018	P3
	THEFT-2D (All Other Thefts)	500 E HOLLAND AVE	11/13/2018	P3
C	THEFT-2D (All Other Thefts)	9300 N NEWPORT HWY	11/16/2018	P3
C	THEFT-2D (All Other Thefts)	1100 E LIBERTY AVE	11/16/2018	P3
C	THEFT-2D (All Other Thefts)	9200 N COLTON ST	11/16/2018	P3
C	THEFT-2D (From Building)	9900 N NEWPORT HWY	11/12/2018	P3
C	THEFT-2D (From Building)	7600 N DIVISION ST	11/12/2018	P3
C	THEFT-2D (From Building)	9200 N COLTON ST	11/14/2018	P3
C	THEFT-2D (From Building)	900 E EMPIRE AVE	11/14/2018	P3
C	THEFT-2D (From Building)	5300 N ADDISON ST	11/14/2018	P3
C	THEFT-2D (From Building)	7100 N DIVISION ST	11/16/2018	P3
C	THEFT-2D (From Motor Vehicle)	1000 E SHARPSBURG AVE	11/12/2018	P3
C	THEFT-2D (From Motor Vehicle)	6100 N COLTON ST	11/13/2018	P3
C	THEFT-2D (From Motor Vehicle)	400 E OLYMPIC AVE	11/16/2018	P3
C	THEFT-3D (All Other Thefts)	4700 N DIVISION ST	11/12/2018	P3
C	THEFT-3D (All Other Thefts)	9300 N NEWPORT HWY	11/16/2018	P3
C	THEFT-3D (All Other Thefts)	200 E SIERRA AVE	11/17/2018	P3
C	THEFT-3D (All Other Thefts)	6000 N NEVADA ST	11/17/2018	P3

For protection of victim privacy, the entire address on sexual assault crimes has been redacted.

A/C	Offense Statute	Address	Reported Date	Dist
C	THEFT-3D (From Building)	1200 E WESTVIEW CT	11/11/2018	P3
C	THEFT-3D (From Building)	5600 N DIVISION ST	11/16/2018	P3
C	THEFT-3D (From Motor Vehicle)	600 E DALTON AVE	11/12/2018	P3
A	THEFT-3D (From Motor Vehicle)	7400 N NEVADA ST	11/13/2018	P3
C	THEFT-3D (From Motor Vehicle)	1100 E NORTH AVE	11/13/2018	P3
C	THEFT-3D (From Motor Vehicle)	100 E WEDGEWOOD AVE	11/13/2018	P3
C	THEFT-3D (From Motor Vehicle)	900 E HOFFMAN AVE	11/13/2018	P3
C	THEFT-3D (From Motor Vehicle)	1000 E SHARPSBURG AVE	11/14/2018	P3
C	THEFT-3D (From Motor Vehicle)	1100 E COZZA DR	11/14/2018	P3
C	THEFT-3D (From Motor Vehicle)	200 E PRINCETON AVE	11/15/2018	P3
A	THEFT-3D (From Motor Vehicle)	500 E HOFFMAN AVE	11/15/2018	P2
C	THEFT-3D (From Motor Vehicle)	600 E WELLESLEY AVE	11/15/2018	P3
C	THEFT-3D (From Motor Vehicle)	1200 E WESTVIEW CT	11/16/2018	P3
C	THEFT-3D (From Motor Vehicle)	0 E WELLESLEY AVE	11/16/2018	P3
C	THEFT-3D (From Motor Vehicle)	N NEVADA ST / E DALKE AVE	11/17/2018	P3
C	THEFT-3D (Motor Vehicle Parts or Accessories)	1100 E COZZA DR	11/12/2018	P3
C	THEFT-3D (Motor Vehicle Parts or Accessories)	6300 N HELENA ST	11/12/2018	P3
C	THEFT-3D (Motor Vehicle Parts or Accessories)	7300 N DIVISION ST	11/14/2018	P3
C	THEFT-3D (Shoplifting)	4700 N DIVISION ST	11/11/2018	P3
C	THEFT-3D (Shoplifting)	4700 N DIVISION ST	11/11/2018	P3
C	THEFT-3D (Shoplifting)	4700 N DIVISION ST	11/11/2018	P3
C	THEFT-3D (Shoplifting)	9500 N NEWPORT HWY	11/11/2018	P3
C	THEFT-3D (Shoplifting)	4700 N DIVISION ST	11/12/2018	P3
C	THEFT-3D (Shoplifting)	6500 N NEVADA ST	11/12/2018	P3
C	THEFT-3D (Shoplifting)	4700 N DIVISION ST	11/12/2018	P3
C	THEFT-3D (Shoplifting)	6500 N NEVADA ST	11/12/2018	P3
C	THEFT-3D (Shoplifting)	4700 N DIVISION ST	11/12/2018	P3
C	THEFT-3D (Shoplifting)	4700 N DIVISION ST	11/12/2018	P3
C	THEFT-3D (Shoplifting)	4700 N DIVISION ST	11/12/2018	P3
C	THEFT-3D (Shoplifting)	4700 N DIVISION ST	11/12/2018	P3
C	THEFT-3D (Shoplifting)	6500 N NEVADA ST	11/12/2018	P4
C	THEFT-3D (Shoplifting)	5800 N DIVISION ST	11/13/2018	P3
C	THEFT-3D (Shoplifting)	7400 N DIVISION ST	11/15/2018	P3
C	THEFT-3D (Shoplifting)	5800 N DIVISION ST	11/15/2018	P3
C	THEFT-3D (Shoplifting)	5600 N DIVISION ST	11/16/2018	P3
C	THEFT-3D (Shoplifting)	4700 N DIVISION ST	11/16/2018	P3
C	THEFT-3D (Shoplifting)	9500 N NEWPORT HWY	11/16/2018	P3
C	THEFT-CITY (From Building)	9600 N NEWPORT HWY	11/13/2018	P4
C	THEFT-CITY (From Building)	600 E HOLLAND AVE	11/15/2018	P4
C	THEFT-CITY (From Motor Vehicle)	1000 E SHARPSBURG AVE	11/15/2018	P3
C	THEFT-CITY (Shoplifting)	6600 N DIVISION ST	11/11/2018	P4
C	THEFT-CITY (Shoplifting)	9200 N COLTON ST	11/11/2018	P4
C	THEFT-CITY (Shoplifting)	9500 N NEWPORT HWY	11/12/2018	P3

For protection of victim privacy, the entire address on sexual assault crimes has been redacted.

A/C	Offense Statute	Address	Reported Date	Dist
C	THEFT-CITY (Shoplifting)	6500 N NEVADA ST	11/12/2018	P3
C	THEFT-CITY (Shoplifting)	5800 N DIVISION ST	11/15/2018	P2
C	THEFT-CITY (Shoplifting)	6700 N DIVISION ST	11/17/2018	P3
<u>SPB3WH</u>				
C	MAIL THEFT (All Others)	1700 E BISMARK AVE	11/13/2018	P4
C	THEFT-3D (All Other Thefts)	1600 E OLYMPIC AVE	11/16/2018	P3

POLICE SUMMARY - Ending: Saturday, November 17, 2018



NE - Northeast District (P4)

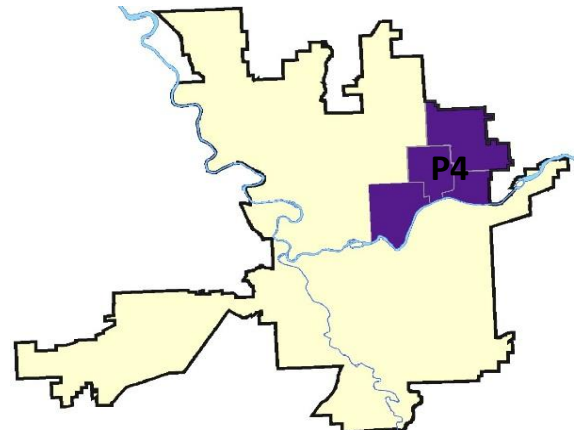
Preliminary IBR Counts

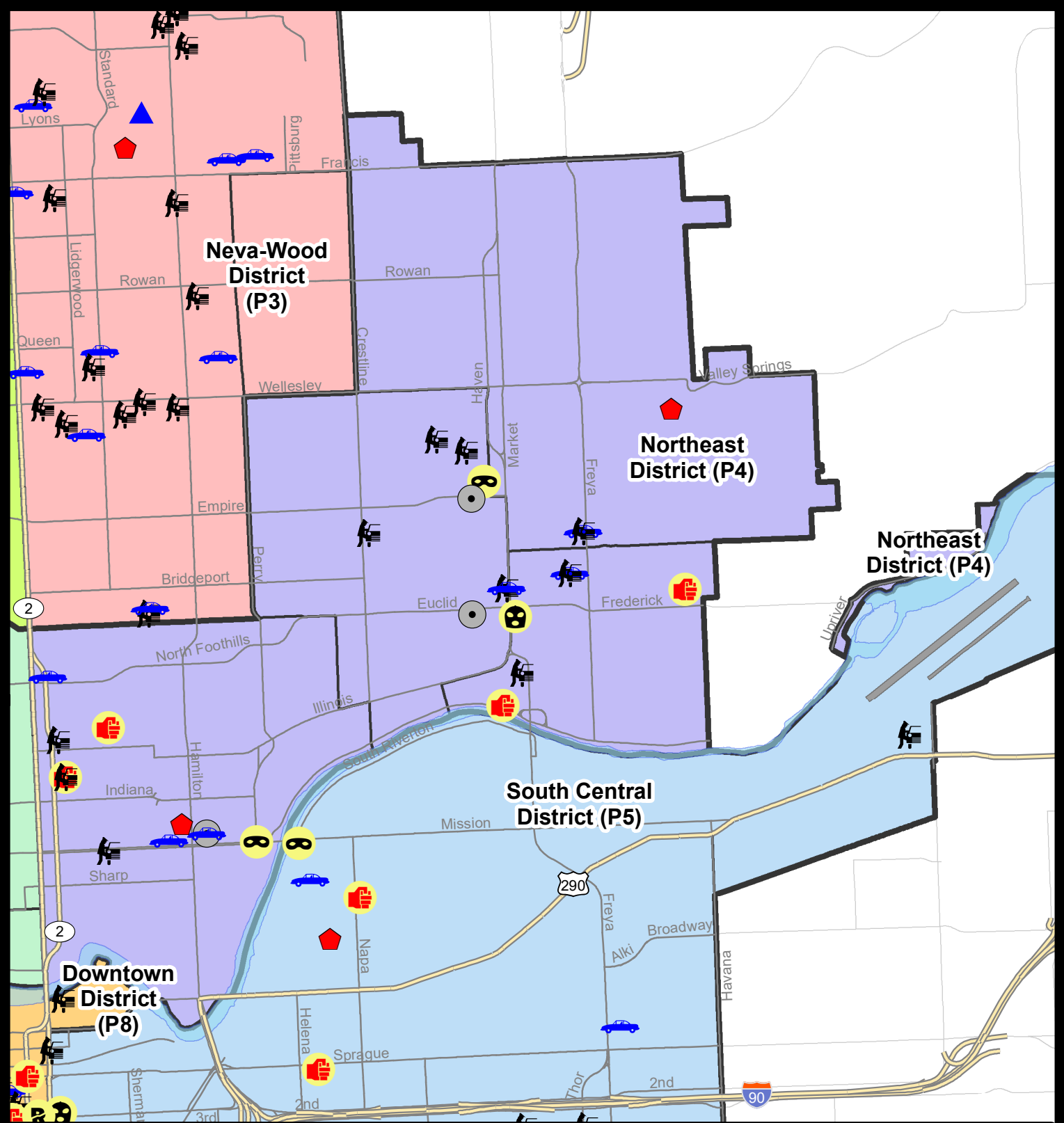
NIBRS Categories (Part 1 Selected)		7 Day Comparison			28 Day Comparison			YTD Comparison		
		Current	Prior	Percent	Current	Prior	Percent	Current	Prior	Percent
Violent	Criminal Homicide	0	0		0	0		2	1	100.00%
	Rape	1	1	0.00%	2	3	-33.33%	43	36	19.44%
	Robbery - Commercial	2	0		2	1	100.00%	17	17	0.00%
	Robbery - Person	2	2	0.00%	6	4	50.00%	36	37	-2.70%
	Aggravated Assault - Non DV	4	0		8	6	33.33%	90	70	28.57%
	Aggravated Assault - DV	0	1	-100.00%	4	10	-60.00%	70	48	45.83%
Violent Total:		9	4	125.00%	22	24	-8.33%	258	209	23.44%
Property	Burglary - Residential	3	5	-40.00%	20	15	33.33%	180	146	23.29%
	Burglary Garage	0	3	-100.00%	8	2	300.00%	71	68	4.41%
	Burglary Commercial	3	1	200.00%	6	7	-14.29%	60	54	11.11%
	Larceny	30	48	-37.50%	171	163	4.91%	1669	1501	11.19%
	Vehicle Theft	6	14	-57.14%	40	24	66.67%	323	272	18.75%
	Arson	0	0		0	2	-100.00%	10	12	-16.67%
Property Total:		42	71	-40.85%	245	213	15.02%	2313	2053	12.66%
Preliminary Part 1 Crime Totals:		51	75	-32.00%	267	237	12.66%	2571	2262	13.66%
Current 7 Day Period:		11/11/2018 - 11/17/2018			Prior 7 Day Period:		11/4/2018 - 11/10/2018			
Current 28 Day Period:		10/21/2018 - 11/17/2018			Prior 28 Day Period:		9/23/2018 - 10/20/2018			
Current YTD Day Period:		1/1/2018 - 11/17/2018			Prior YTD Period:		1/1/2017 - 11/17/2017			

Prepared by SPD Crime Analysis Office - Monday, November 19, 2018

NOTE: SPD moved from UCR to the NIBRS reporting standard on 10/4/16 following the transition to a new RMS System. [Numbers on CompStat reports prior to this date should not be used as a comparison to those on this report.](#) Additional info on these reporting standards can be found on the FBI website: <https://ucr.fbi.gov/nibrs-overview>

This chart represents Preliminary counts of selected crime categories from Police Case Reports. Full statistical analysis to determine the confidence level of this data has not been performed. The % change columns on the preliminary counts differ from the percentage change on the NIBRS crime report, sometimes significantly. The CompStat report is designed for operational use and includes only selected NIBRS categories and coding less complex than full NIBRS rules. Official statistics for these and other NIBRS categories can be found on WASPC & FBI websites once available.





City of Spokane
Northeast District (P4)
Selected Crime Codes
2018-11-11 to 2018-11-17

Prepared By:
Crime Analysis Unit
Spokane Police Department

Legend

NIBRS Events

Criminal Homicide	Robbery Person	Burglary Commercial
Rape	Aggravated Assault	Vehicle Prowling
Robbery Commercial	Burglary Residential	Vehicle Theft
	Burglary Garage	Arson

For Additional Information on Incidents pertaining to an Area, Trend, or Pattern Contact Information Analysis

*Cases Represent LERMS Crime Codes
 Points may indicate multiple events
 Note: Veh Prowl is only Larceny displayed*

0 0.2 0.4 0.8 Miles

THIS IS NOT A LEGAL DOCUMENT:
 The information shown on this map is compiled from various sources and is subject to constant revision. Information shown on this map should not be used to determine the location of facilities in relationship to property lines, section lines, streets, etc.

Sunday - Saturday

NE - Northeast District (P4)

11/11/2018 TO 11/17/2018



<u>A/C</u>	<u>Offense Statute</u>	<u>Address</u>	<u>Reported Date</u>	<u>Dist</u>
C	RAPE-2ND (RAPE)		11/17/2018	P4
<u>SPB4BE</u>				
C	BURGLARY 2D COMMERCIAL	2800 E EUCLID AVE	11/15/2018	P4
A	BURGLARY 2D COMMERCIAL	2800 E GARLAND AVE	11/17/2018	P4
C	ROBBERY 2D PERSON (NOT PURSE SNATCHING)	3900 N MARKET ST	11/13/2018	P4
C	ROBBERY-1D (All Except Purse Snatching)	3900 N MARKET ST	11/17/2018	P1
C	THEFT OF MOTOR VEHICLE	3000 E LIBERTY AVE	11/17/2018	P4
C	THEFT-1D (From Motor Vehicle)	2600 E RICH AVE	11/11/2018	P4
C	THEFT-2D (From Building)	3900 N NAPA ST	11/14/2018	P4
C	THEFT-2D (From Building)	3900 N MARKET ST	11/15/2018	P4
C	THEFT-2D (From Motor Vehicle)	3000 E LIBERTY AVE	11/15/2018	P4
C	THEFT-3D (All Other Thefts)	3900 N MARKET ST	11/13/2018	P4
C	THEFT-3D (All Other Thefts)	2800 N COOK ST	11/13/2018	P4
C	THEFT-3D (From Building)	2900 N LACEY ST	11/15/2018	P2
C	THEFT-3D (From Motor Vehicle)	4100 N REGAL ST	11/11/2018	P4
C	THEFT-3D (From Motor Vehicle)	2100 E GORDON AVE	11/14/2018	P4
C	THEFT-3D (From Motor Vehicle)	3000 E LIBERTY AVE	11/17/2018	P4
<u>SPB4HI</u>				
C	BURGLARY-RESIDENTIAL	4200 E LONGFELLOW AVE	11/16/2018	P4
A	MAIL THEFT (All Others)	4800 E VALLEY SPRINGS RD	11/15/2018	P4
A	THEFT OF MOTOR VEHICLE	3500 E GLASS AVE	11/14/2018	P2
C	THEFT-2D (All Other Thefts)	2100 E FRANCIS AVE	11/17/2018	P4
C	THEFT-3D (From Building)	5400 N LACEY ST	11/17/2018	P4
A	THEFT-3D (From Motor Vehicle)	3500 E GLASS AVE	11/14/2018	P2
<u>SPB4LO</u>				
C	ASSAULT-2D	100 E BALDWIN AVE	11/14/2018	P4
C	ASSAULT-2D	400 E CARLISLE AVE	11/17/2018	P4
C	BURGLARY 2D COMMERCIAL	900 E MISSION AVE	11/14/2018	P4
A	BURGLARY-RESIDENTIAL	800 E AUGUSTA AVE	11/11/2018	P2
C	ROBBERY 1D PERSON (NOT PURSE SNATCHING)	N PERRY ST / E MISSION AVE	11/15/2018	P6
C	THEFT OF MOTOR VEHICLE	2700 N RUBY ST	11/14/2018	P2
C	THEFT OF MOTOR VEHICLE	900 E MISSION AVE	11/14/2018	P4
A	THEFT OF MOTOR VEHICLE	700 E MISSION AVE	11/15/2018	P4
C	THEFT(FIREARM) (From Motor Vehicle)	100 E MONTGOMERY AVE	11/14/2018	P4
C	THEFT-3D (All Other Thefts)	900 E SINTO AVE	11/16/2018	P4
C	THEFT-3D (All Other Thefts)	300 E DESMET AVE	11/16/2018	P4
C	THEFT-3D (From Building)	1100 E MONTGOMERY AVE	11/12/2018	P4

For protection of victim privacy, the entire address on sexual assault crimes has been redacted.

A/C	Offense Statute	Address	Reported Date	Dist
C	THEFT-3D (From Building)	1100 E MONTGOMERY AVE	11/12/2018	P4
C	THEFT-3D (From Building)	1300 E ERMINA AVE	11/15/2018	P4
C	THEFT-3D (From Motor Vehicle)	100 E BALDWIN AVE	11/13/2018	P4
C	THEFT-3D (From Motor Vehicle)	400 E MISSION AVE	11/14/2018	P4
C	THEFT-3D (Motor Vehicle Parts or Accessories)	800 E NORA AVE	11/15/2018	P4
C	THEFT-3D (Motor Vehicle Parts or Accessories)	600 E NORA AVE	11/16/2018	P4
C	THEFT-3D (Motor Vehicle Parts or Accessories)	2500 N DAKOTA ST	11/16/2018	P4
C	THEFT-CITY (From Building)	100 E AUGUSTA AVE	11/14/2018	P4
C	THEFT-CITY (Shoplifting)	200 E NORTH FOOTHILLS DR	11/15/2018	P2
C	THEFT-CITY (Shoplifting)	200 E NORTH FOOTHILLS DR	11/16/2018	P4

SPB4MI

C	ASSAULT-2D	4000 E EUCLID AVE	11/14/2018	P4
C	BURGLARY-RESIDENTIAL	3000 E UPRIVER DR	11/11/2018	P4
A	ROBBERY 1D COMMERCIAL (NOT PURSE SNATCHING)	3000 N MARKET ST	11/13/2018	P4
C	THEFT OF MOTOR VEHICLE	3400 E BRIDGEPORT AVE	11/17/2018	P4
C	THEFT-3D (From Motor Vehicle)	3100 E MARIETTA AVE	11/12/2018	P4
C	THEFT-3D (From Motor Vehicle)	3400 E BRIDGEPORT AVE	11/17/2018	P4
C	VEHICULAR ASSAULT	3000 E UPRIVER DR	11/13/2018	P2

SPOKANE POLICE DEPARTMENT



SOUTH **Police Service Area**

PSA Commander

Captain Tracie Meidl

South Central District (P5)

Southeast District (P6)

Southwest District (P7)



POLICE SUMMARY - Ending: Saturday, November 17, 2018

SOUTH PRECINCT (P5, P6, and P7)



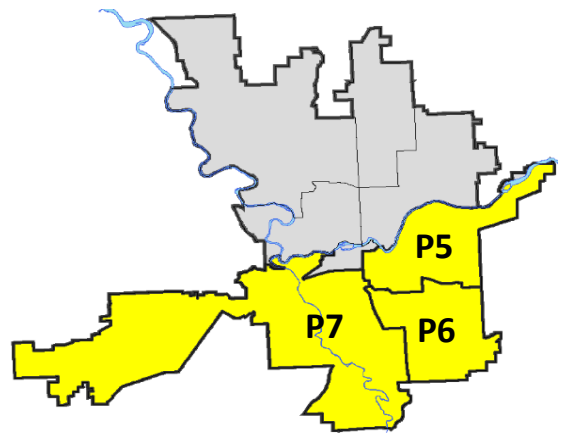
Preliminary IBR Counts

NIBRS Categories (Part 1 Selected)		7 Day Comparison			28 Day Comparison			YTD Comparison		
		Current	Prior	Percent	Current	Prior	Percent	Current	Prior	Percent
Violent	Criminal Homicide	0	0		2	0		3	1	200.00%
	Rape	1	0		6	6	0.00%	71	61	16.39%
	Robbery - Commercial	1	0		1	1	0.00%	14	12	16.67%
	Robbery - Person	2	0		4	6	-33.33%	52	47	10.64%
	Aggravated Assault - Non DV	1	0		10	20	-50.00%	163	118	38.14%
	Aggravated Assault - DV	4	2	100.00%	17	7	142.86%	121	86	40.70%
Violent Total:		9	2	350.00%	40	40	0.00%	424	325	30.46%
Property	Burglary - Residential	6	6	0.00%	25	25	0.00%	334	388	-13.92%
	Burglary Garage	5	3	66.67%	13	13	0.00%	153	209	-26.79%
	Burglary Commercial	1	7	-85.71%	19	12	58.33%	146	124	17.74%
	Larceny	71	62	14.52%	258	271	-4.80%	2910	3424	-15.01%
	Vehicle Theft	4	16	-75.00%	43	38	13.16%	438	569	-23.02%
	Arson	1	0		1	1	0.00%	12	17	-29.41%
Property Total:		88	94	-6.38%	359	360	-0.28%	3993	4731	-15.60%
Preliminary Part 1 Crime Totals:		97	96	1.04%	399	400	-0.25%	4417	5056	-12.64%
Current 7 Day Period:		11/11/2018 - 11/17/2018			Prior 7 Day Period:		11/4/2018 - 11/10/2018			
Current 28 Day Period:		10/21/2018 - 11/17/2018			Prior 28 Day Period:		9/23/2018 - 10/20/2018			
Current YTD Day Period:		1/1/2018 - 11/17/2018			Prior YTD Period:		1/1/2017 - 11/17/2017			

Prepared by SPD Crime Analysis Office - Monday, November 19, 2018

NOTE: SPD moved from UCR to the NIBRS reporting standard on 10/4/16 following the transition to a new RMS System. [Numbers on CompStat reports prior to this date should not be used as a comparison to those on this report.](#) Additional info on these reporting standards can be found on the FBI website: <https://ucr.fbi.gov/nibrs-overview>

This chart represents Preliminary counts of selected crime categories from Police Case Reports. Full statistical analysis to determine the confidence level of this data has not been performed. The % change columns on the preliminary counts differ from the percentage change on the NIBRS crime report, sometimes significantly. The CompStat report is designed for operational use and includes only selected NIBRS categories and coding less complex than full NIBRS rules. Official statistics for these and other NIBRS categories can be found on WASPC & FBI websites once available.



POLICE SUMMARY - Ending: Saturday, November 17, 2018



SE - South Central District (P5)

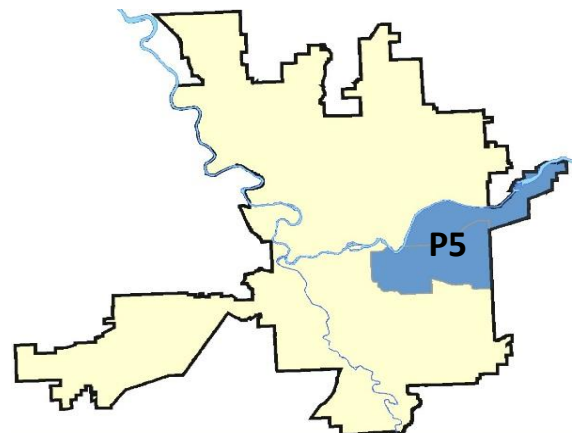
Preliminary IBR Counts

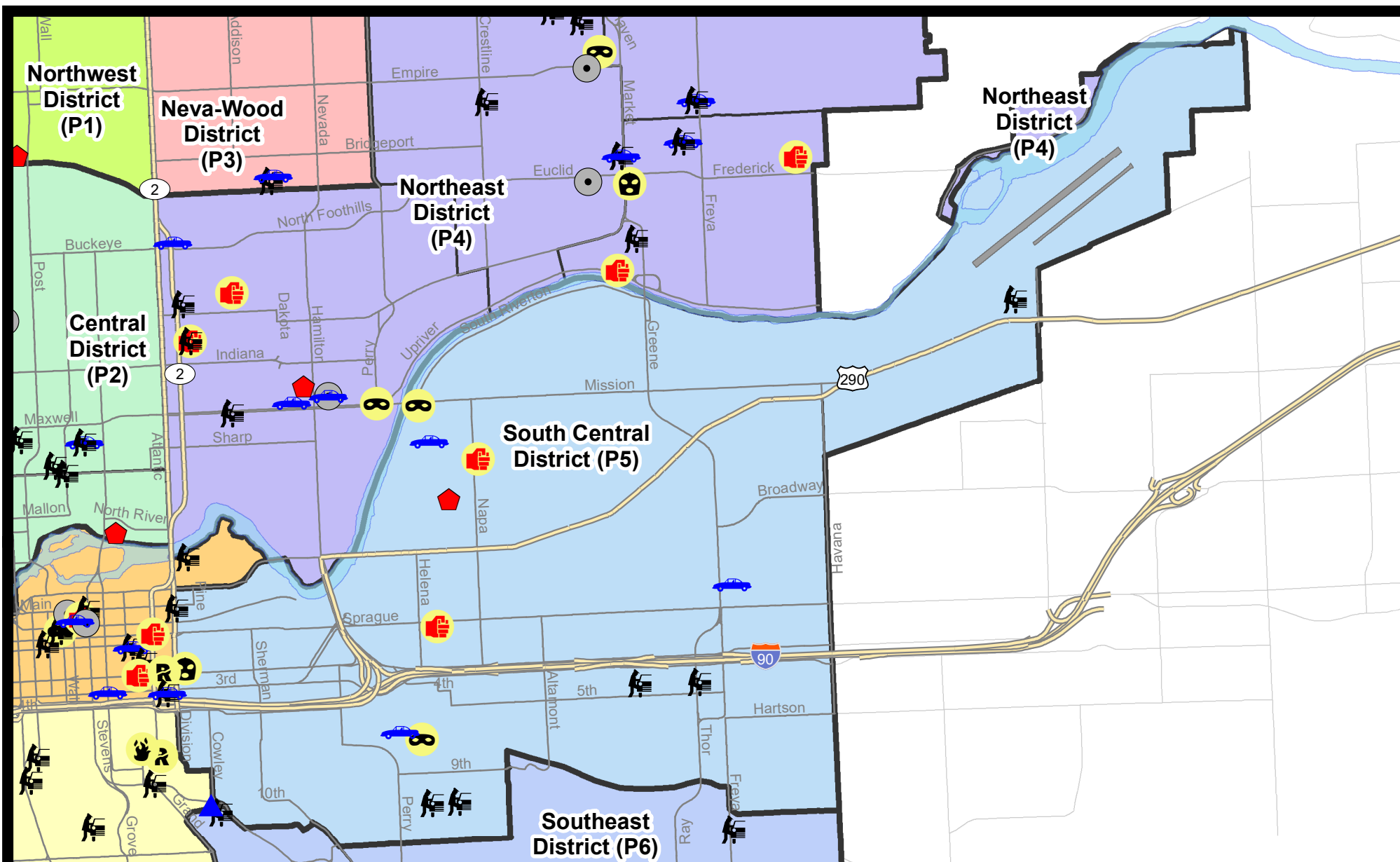
NIBRS Categories (Part 1 Selected)		7 Day Comparison			28 Day Comparison			YTD Comparison		
		Current	Prior	Percent	Current	Prior	Percent	Current	Prior	Percent
Violent	Criminal Homicide	0	0		2	0		3	0	
	Rape	0	0		2	3	-33.33%	28	21	33.33%
	Robbery - Commercial	1	0		1	0		8	6	33.33%
	Robbery - Person	2	0		3	6	-50.00%	31	27	14.81%
	Aggravated Assault - Non DV	1	0		9	9	0.00%	76	62	22.58%
	Aggravated Assault - DV	1	1	0.00%	6	1	500.00%	50	42	19.05%
Violent Total:		5	1	400.00%	23	19	21.05%	196	158	24.05%
Property	Burglary - Residential	1	3	-66.67%	8	8	0.00%	117	143	-18.18%
	Burglary Garage	0	0		2	2	0.00%	45	47	-4.26%
	Burglary Commercial	0	4	-100.00%	9	7	28.57%	93	80	16.25%
	Larceny	26	24	8.33%	91	110	-17.27%	1153	1226	-5.95%
	Vehicle Theft	3	7	-57.14%	20	16	25.00%	191	269	-29.00%
	Arson	0	0		0	1	-100.00%	5	2	150.00%
Property Total:		30	38	-21.05%	130	144	-9.72%	1604	1767	-9.22%
Preliminary Part 1 Crime Totals:		35	39	-10.26%	153	163	-6.13%	1800	1925	-6.49%
Current 7 Day Period:		11/11/2018 - 11/17/2018			Prior 7 Day Period:		11/4/2018 - 11/10/2018			
Current 28 Day Period:		10/21/2018 - 11/17/2018			Prior 28 Day Period:		9/23/2018 - 10/20/2018			
Current YTD Day Period:		1/1/2018 - 11/17/2018			Prior YTD Period:		1/1/2017 - 11/17/2017			

Prepared by SPD Crime Analysis Office - Monday, November 19, 2018

NOTE: SPD moved from UCR to the NIBRS reporting standard on 10/4/16 following the transition to a new RMS System. [Numbers on CompStat reports prior to this date should not be used as a comparison to those on this report.](#) Additional info on these reporting standards can be found on the FBI website: <https://ucr.fbi.gov/nibrs-overview>

This chart represents Preliminary counts of selected crime categories from Police Case Reports. Full statistical analysis to determine the confidence level of this data has not been performed. The % change columns on the preliminary counts differ from the percentage change on the NIBRS crime report, sometimes significantly. The CompStat report is designed for operational use and includes only selected NIBRS categories and coding less complex than full NIBRS rules. Official statistics for these and other NIBRS categories can be found on WASPC & FBI websites once available.





City of Spokane
South Central District (P5)
Selected
Crime Types
2018-11-11 to 2018-11-17

Prepared By:
Crime Analysis Unit
Spokane Police Department

Legend

NIBRS Events



Criminal Homicide



Rape



Robbery Commercial



Robbery Person



Aggravated Assault



Burglary Residential



Burglary Garage



Burglary Commercial



Vehicle Prowling



Vehicle Theft



Arson

Cases Represent LERMS Crime Codes

Points may indicate multiple events

Note: Veh Prowl is only Larceny category displayed



For Additional Information on Incidents
 pertaining to an Area, Trend, or Pattern
 Contact Information Analysis

0 0.2 0.4 0.6 0.8 1 Miles



THIS IS NOT A LEGAL DOCUMENT:
 The information shown on this map is compiled
 from various sources and is subject to constant
 revision. Information shown on this map should
 not be used to determine the location of facilities
 in relationship to property lines, section lines,
 streets, etc.

Sunday - Saturday

SE - South Central District (P5)

11/11/2018 TO 11/17/2018



<u>A/C</u>	<u>Offense Statute</u>	<u>Address</u>	<u>Reported Date</u>	<u>Dist</u>
<u>SPC5EC</u>				
C	BURGLARY 2D FENCED AREA	200 N CRESTLINE ST	11/12/2018	P6
C	BURGLARY 2D FENCED AREA	100 N SYCAMORE ST	11/12/2018	P6
C	CHILD ASSAULT-3D(CRIM NEG)DVCA	0 S MADELIA ST	11/11/2018	P5
C	ROBBERY 1D COMMERCIAL (NOT PURSE SNATCHING)	100 S DIVISION ST	11/12/2018	P8
C	ROBBERY 1D PERSON (NOT PURSE SNATCHING)	600 S HELENA ST	11/13/2018	P5
C	THEFT OF MOTOR VEHICLE	100 N SYCAMORE ST	11/12/2018	P6
C	THEFT OF MOTOR VEHICLE	1400 E HARTSON AVE	11/17/2018	P6
C	THEFT-1D (Pocket Picking)	4100 E SPRAGUE AVE	11/14/2018	P5
C	THEFT-1D (Pocket Picking)	4100 E SPRAGUE AVE	11/15/2018	P5
C	THEFT-2D (All Other Thefts)	2200 E SPRAGUE AVE	11/12/2018	P5
C	THEFT-2D (From Motor Vehicle)	400 S THOR ST	11/12/2018	P5
C	THEFT-2D (From Motor Vehicle)	100 N DIVISION ST	11/14/2018	P5
C	THEFT-2D (From Motor Vehicle)	1600 E 11TH AVE	11/16/2018	P5
C	THEFT-3D (All Other Thefts)	3200 E 5TH AVE	11/11/2018	P5
C	THEFT-3D (All Other Thefts)	3600 E 5TH AVE	11/13/2018	P5
C	THEFT-3D (All Other Thefts)	2200 E 5TH AVE	11/14/2018	P5
C	THEFT-3D (All Other Thefts)	400 N JULIA ST	11/17/2018	P4
C	THEFT-3D (From Building)	2200 E 7TH AVE	11/12/2018	P5
C	THEFT-3D (From Building)	2200 E 7TH AVE	11/13/2018	P5
C	THEFT-3D (From Building)	0 S MADELIA ST	11/17/2018	P5
C	THEFT-3D (From Motor Vehicle)	400 S FISKE ST	11/13/2018	P5
C	THEFT-3D (From Motor Vehicle)	1800 E 11TH AVE	11/14/2018	P5
C	THEFT-3D (Motor Vehicle Parts or Accessories)	1000 E 3RD AVE	11/12/2018	P5
C	THEFT-3D (Motor Vehicle Parts or Accessories)	1900 E PACIFIC AVE	11/12/2018	P5
C	THEFT-3D (Motor Vehicle Parts or Accessories)	1600 E 11TH AVE	11/16/2018	P5
C	THEFT-3D (Shoplifting)	3100 E SPRAGUE AVE	11/12/2018	P5
C	THEFT-3D (Shoplifting)	3600 E SPRAGUE AVE	11/15/2018	P5
C	THEFT-CITY (All Other Thefts)	2400 E 8TH AVE	11/14/2018	P6
C	THEFT-CITY (All Other Thefts)	200 E 2ND AVE	11/15/2018	P8
<u>SPC5GP</u>				
C	ASSAULT-2D	2000 E DESMET AVE	11/17/2018	P6
C	BURGLARY-RESIDENTIAL	1800 E MALLON AVE	11/13/2018	P5
A	ROBBERY 2D PERSON (NOT PURSE SNATCHING)	1600 E MISSION AVE	11/11/2018	P6
C	THEFT OF MOTOR VEHICLE	1200 N MADELIA ST	11/15/2018	P6
C	THEFT-2D (From Motor Vehicle)	5500 E COMMERCE AVE	11/13/2018	P5
C	THEFT-CITY (All Other Thefts)	1700 N LACEY ST	11/17/2018	P6

POLICE SUMMARY - Ending: Saturday, November 17, 2018



SE - Southeast District (P6)

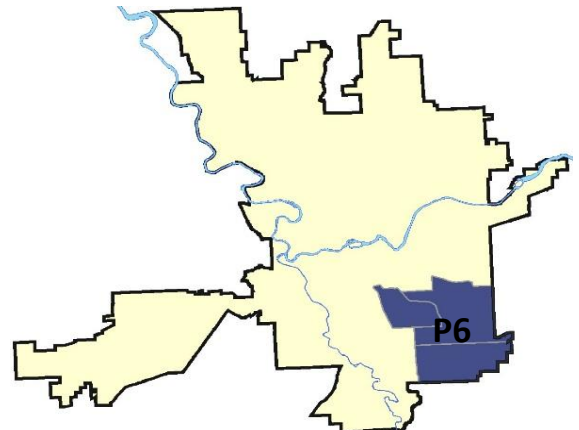
Preliminary IBR Counts

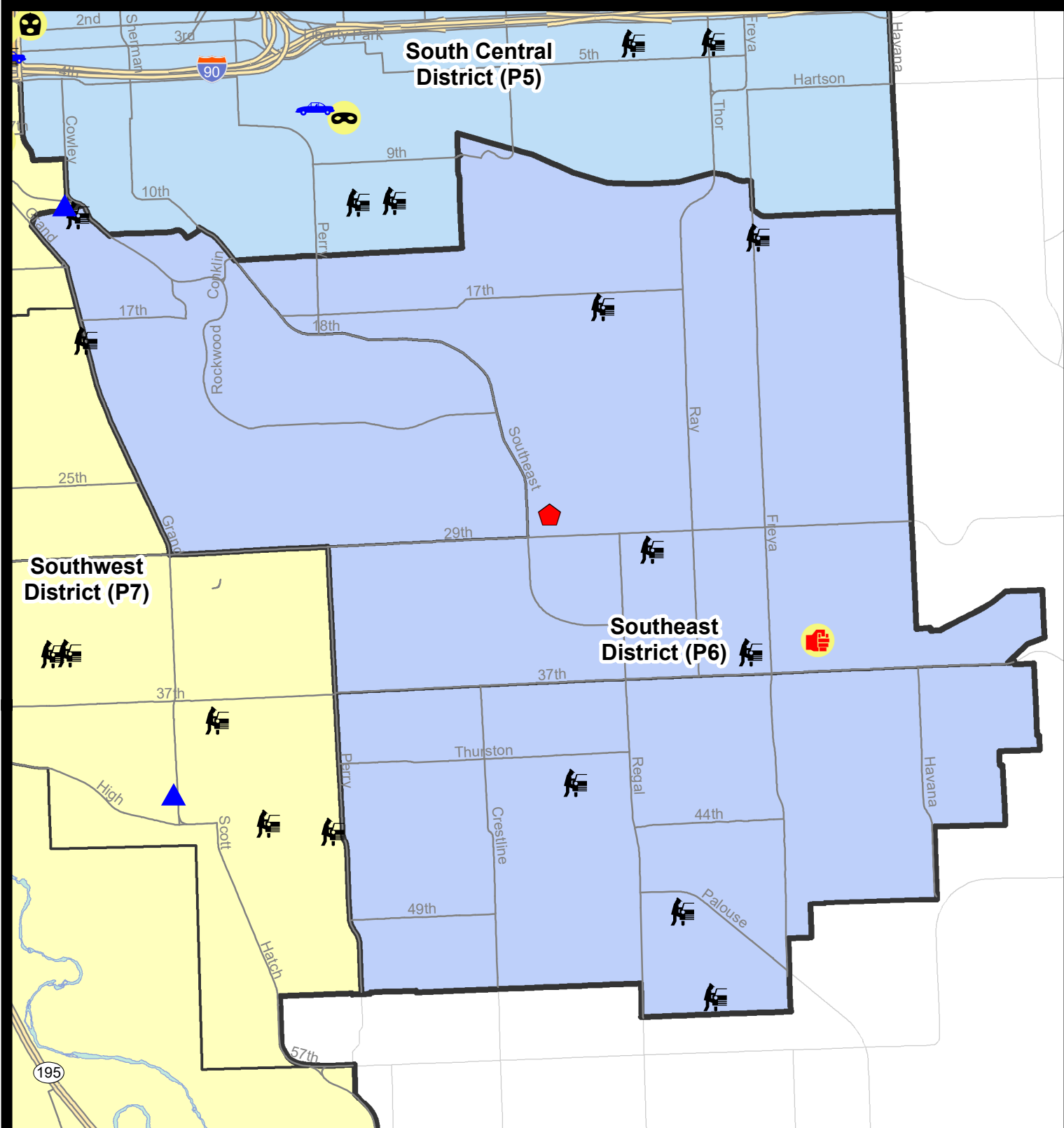
NIBRS Categories (Part 1 Selected)		7 Day Comparison			28 Day Comparison			YTD Comparison		
		Current	Prior	Percent	Current	Prior	Percent	Current	Prior	Percent
Violent	Criminal Homicide	0	0		0	0		0	0	
	Rape	0	0		1	0		13	16	-18.75%
	Robbery - Commercial	0	0		0	0		2	4	-50.00%
	Robbery - Person	0	0		1	0		5	9	-44.44%
	Aggravated Assault - Non DV	0	0		0	4	-100.00%	32	18	77.78%
	Aggravated Assault - DV	1	1	0.00%	5	4	25.00%	31	15	106.67%
Violent Total:		1	1	0.00%	7	8	-12.50%	83	62	33.87%
Property	Burglary - Residential	1	1	0.00%	7	4	75.00%	86	114	-24.56%
	Burglary Garage	0	3	-100.00%	4	4	0.00%	33	78	-57.69%
	Burglary Commercial	0	0		3	1	200.00%	14	9	55.56%
	Larceny	17	16	6.25%	77	59	30.51%	681	858	-20.63%
	Vehicle Theft	0	3	-100.00%	7	10	-30.00%	76	107	-28.97%
	Arson	0	0		0	0		3	7	-57.14%
Property Total:		18	23	-21.74%	98	78	25.64%	893	1173	-23.87%
Preliminary Part 1 Crime Totals:		19	24	-20.83%	105	86	22.09%	976	1235	-20.97%
Current 7 Day Period:		11/11/2018 - 11/17/2018			Prior 7 Day Period:		11/4/2018 - 11/10/2018			
Current 28 Day Period:		10/21/2018 - 11/17/2018			Prior 28 Day Period:		9/23/2018 - 10/20/2018			
Current YTD Day Period:		1/1/2018 - 11/17/2018			Prior YTD Period:		1/1/2017 - 11/17/2017			

Prepared by SPD Crime Analysis Office - Monday, November 19, 2018

NOTE: SPD moved from UCR to the NIBRS reporting standard on 10/4/16 following the transition to a new RMS System. [Numbers on CompStat reports prior to this date should not be used as a comparison to those on this report.](#) Additional info on these reporting standards can be found on the FBI website: <https://ucr.fbi.gov/nibrs-overview>

This chart represents Preliminary counts of selected crime categories from Police Case Reports. Full statistical analysis to determine the confidence level of this data has not been performed. The % change columns on the preliminary counts differ from the percentage change on the NIBRS crime report, sometimes significantly. The CompStat report is designed for operational use and includes only selected NIBRS categories and coding less complex than full NIBRS rules. Official statistics for these and other NIBRS categories can be found on WASPC & FBI websites once available.





City of Spokane
Southeast District (P6)
Selected Crime Codes
2018-11-11 to 2018-11-17

Prepared By:
Crime Analysis Unit
Spokane Police Department

Legend

NIBRS Events	Robbery Person	Burglary Commercial
Criminal Homicide	Aggravated Assault	Vehicle Prowling
Rape	Burglary Residential	Vehicle Theft
Robbery Commercial	Burglary Garage	Arson

*Cases Represent LERMS Crime Codes
 Points may indicate multiple events
 Note: Veh Prowl is only Larceny displayed*

0 0.15 0.3 0.6 Miles

Geographic Information System

THIS IS NOT A LEGAL DOCUMENT:
 The information shown on this map is compiled from various sources and is subject to constant revision. Information shown on this map should not be used to determine the location of facilities in relationship to property lines, section lines, streets, etc.

For Additional Information on Incidents pertaining to an Area, Trend, or Pattern Contact Information Analysis

Sunday - Saturday

SE - Southeast District (P6)

11/11/2018 TO 11/17/2018



<u>A/C</u>	<u>Offense Statute</u>	<u>Address</u>	<u>Reported Date</u>	<u>Dist</u>
<u>SPC6LH</u>				
C	ASSAULT-2D	3800 E 35TH AVE	11/12/2018	P6
A	BURGLARY-RESIDENTIAL	2600 E 27TH AVE	11/11/2018	P6
C	IBR Purposes Only - Theft of Motor Vehicle Parts or Accessori	3600 E 14TH AVE	11/13/2018	P6
C	THEFT-2D (All Other Thefts)	2700 E 29TH AVE	11/16/2018	P6
C	THEFT-2D (From Motor Vehicle)	3000 E 29TH AVE	11/12/2018	P6
C	THEFT-3D (From Building)	3000 E 30TH AVE	11/17/2018	P6
C	THEFT-3D (From Motor Vehicle)	2800 E 18TH AVE	11/13/2018	P6
C	THEFT-3D (From Motor Vehicle)	3600 E 14TH AVE	11/13/2018	P6
A	THEFT-3D (From Motor Vehicle)	3400 E 36TH AVE	11/13/2018	P6
C	THEFT-3D (Motor Vehicle Parts or Accessories)	2900 E 29TH AVE	11/16/2018	P6
<u>SPC6RW</u>				
C	MAIL THEFT (All Others)	1000 E 27TH AVE	11/16/2018	P6
C	THEFT-3D (From Motor Vehicle)	1000 S ROCKWOOD BLVD	11/14/2018	P6
C	THEFT-3D (From Motor Vehicle)	E 18TH AVE / S GRAND BLVD	11/14/2018	P6
<u>SPC6SG</u>				
C	IBR Purposes Only - All Other Larceny	3500 E 47TH AVE	11/12/2018	P6
C	THEFT-2D (From Motor Vehicle)	4900 S REGAL ST	11/11/2018	P6
C	THEFT-3D (From Motor Vehicle)	4100 S STONINGTON LN	11/15/2018	P6
C	THEFT-3D (From Motor Vehicle)	3300 E 55TH AVE	11/15/2018	P6
C	THEFT-3D (Shoplifting)	4900 S REGAL ST	11/17/2018	P6
C	THEFT-3D (Shoplifting)	4900 S REGAL ST	11/17/2018	P6

POLICE SUMMARY - Ending: Saturday, November 17, 2018



SW - Southwest District (P7)

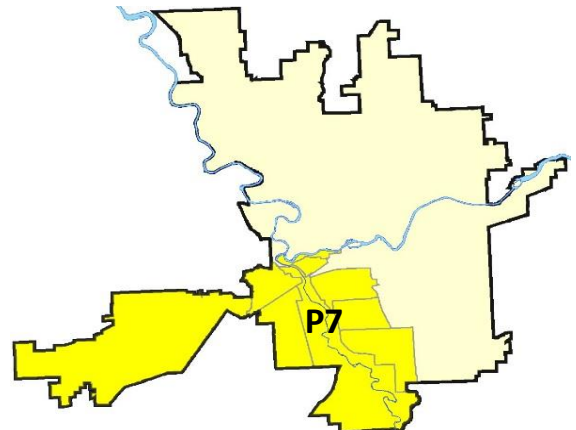
Preliminary IBR Counts

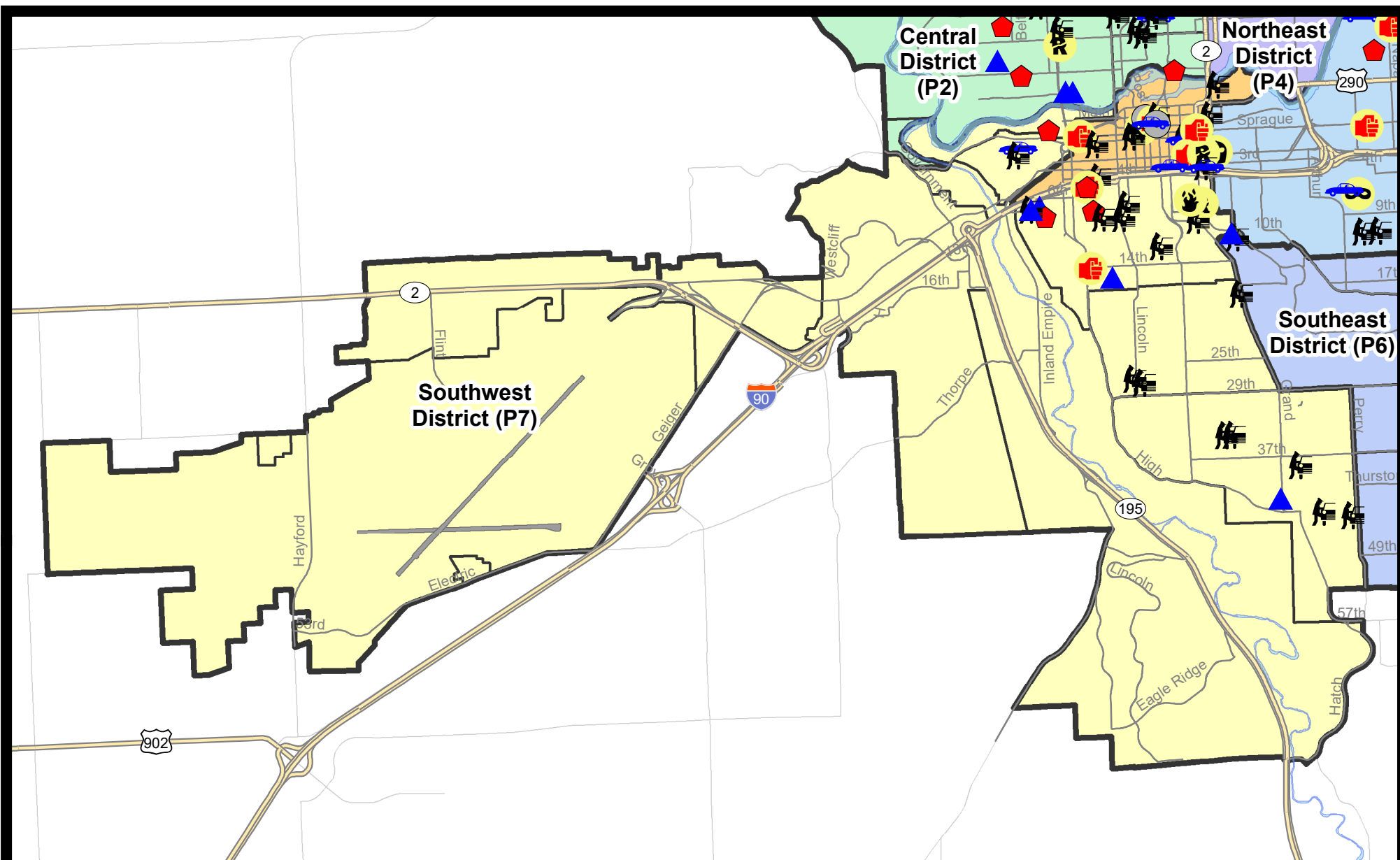
NIBRS Categories (Part 1 Selected)		7 Day Comparison			28 Day Comparison			YTD Comparison		
		Current	Prior	Percent	Current	Prior	Percent	Current	Prior	Percent
Violent	Criminal Homicide	0	0		0	0		0	1	-100.00%
	Rape	1	0		3	3	0.00%	30	24	25.00%
	Robbery - Commercial	0	0		0	1	-100.00%	4	2	100.00%
	Robbery - Person	0	0		0	0		16	11	45.45%
	Aggravated Assault - Non DV	0	0		1	7	-85.71%	55	38	44.74%
	Aggravated Assault - DV	2	0		6	2	200.00%	40	29	37.93%
Violent Total:		3	0		10	13	-23.08%	145	105	38.10%
Property	Burglary - Residential	4	2	100.00%	10	13	-23.08%	131	131	0.00%
	Burglary Garage	5	0		7	7	0.00%	75	84	-10.71%
	Burglary Commercial	1	3	-66.67%	7	4	75.00%	39	35	11.43%
	Larceny	28	22	27.27%	90	102	-11.76%	1076	1340	-19.70%
	Vehicle Theft	1	6	-83.33%	16	12	33.33%	171	193	-11.40%
	Arson	1	0		1	0		4	8	-50.00%
Property Total:		40	33	21.21%	131	138	-5.07%	1496	1791	-16.47%
Preliminary Part 1 Crime Totals:		43	33	30.30%	141	151	-6.62%	1641	1896	-13.45%
Current 7 Day Period:		11/11/2018 - 11/17/2018			Prior 7 Day Period:		11/4/2018 - 11/10/2018			
Current 28 Day Period:		10/21/2018 - 11/17/2018			Prior 28 Day Period:		9/23/2018 - 10/20/2018			
Current YTD Day Period:		1/1/2018 - 11/17/2018			Prior YTD Period:		1/1/2017 - 11/17/2017			

Prepared by SPD Crime Analysis Office - Monday, November 19, 2018

NOTE: SPD moved from UCR to the NIBRS reporting standard on 10/4/16 following the transition to a new RMS System. [Numbers on CompStat reports prior to this date should not be used as a comparison to those on this report.](#) Additional info on these reporting standards can be found on the FBI website: <https://ucr.fbi.gov/nibrs-overview>

This chart represents Preliminary counts of selected crime categories from Police Case Reports. Full statistical analysis to determine the confidence level of this data has not been performed. The % change columns on the preliminary counts differ from the percentage change on the NIBRS crime report, sometimes significantly. The CompStat report is designed for operational use and includes only selected NIBRS categories and coding less complex than full NIBRS rules. Official statistics for these and other NIBRS categories can be found on WASPC & FBI websites once available.





City of Spokane
Southwest District (P7)
Selected
Crime Types
2018-11-11 to 2018-11-17

Prepared By:
Crime Analysis Unit
Spokane Police Department

Legend

NIBRS Events



Criminal Homicide



Rape



Robbery Commercial



Robbery Person



Aggravated Assault



Burglary Residential



Burglary Garage



Burglary Commercial



Vehicle Prowling



Vehicle Theft



Arson

Cases Represent LERMS Crime Codes
 Points may indicate multiple events
 Note: Veh Prowl is only Larceny category displayed



For Additional Information on Incidents
 pertaining to an Area, Trend, or Pattern
 Contact Information Analysis

0 0.2 0.4 0.6 0.8 1 1.2 1.4 1.6 Miles



THIS IS NOT A LEGAL DOCUMENT:
 The information shown on this map is compiled
 from various sources and is subject to constant
 revision. Information shown on this map should
 not be used to determine the location of facilities
 in relationship to property lines, section lines,
 streets, etc.



Sunday - Saturday

SE - Southwest District (P7)

11/11/2018 TO 11/17/2018



<u>A/C</u>	<u>Offense Statute</u>	<u>Address</u>	<u>Reported Date</u>	<u>Dist</u>
C	BURGLARY 2D COMMERCIAL	1000 S ASSEMBLY DR	11/12/2018	P7
<u>SPD7BA</u>				
C	THEFT OF MOTOR VEHICLE	2000 W 1ST AVE	11/13/2018	P7
C	THEFT-3D (From Building)	2300 W 2ND AVE	11/15/2018	P7
C	THEFT-3D (From Motor Vehicle)	2000 W PACIFIC AVE	11/14/2018	P7
<u>SPD7CH</u>				
C	ARSON-1D	600 S MCCLELLAN ST	11/16/2018	P5
C	ASSAULT-2D	1300 W 5TH AVE	11/13/2018	P7
C	ASSAULT-2D	1300 W 14TH AVE	11/16/2018	P7
C	BURGLARY 1D GARAGE	1100 W 15TH AVE	11/13/2018	P7
C	BURGLARY 1D RESIDENTIAL	1300 W 5TH AVE	11/13/2018	P7
C	BURGLARY 2D GARAGE	200 E ROCKWOOD BLVD	11/11/2018	P7
A	BURGLARY 2D GARAGE	1800 W 7TH AVE	11/12/2018	P7
C	BURGLARY 2D GARAGE	1900 W 7TH AVE	11/14/2018	P7
C	BURGLARY-RESIDENTIAL	800 S OAK ST	11/12/2018	P7
C	BURGLARY-RESIDENTIAL	700 S ADAMS ST	11/14/2018	P7
C	RAPE-3D (RAPE)		11/15/2018	P2
C	THEFT-2D (From Building)	100 W 8TH AVE	11/15/2018	P7
C	THEFT-2D (From Motor Vehicle)	W 9TH AVE / W ROCKWOOD BLVD	11/15/2018	P7
C	THEFT-3D (From Building)	900 W 5TH AVE	11/15/2018	P7
C	THEFT-3D (From Building)	W 8TH AVE / S LINCOLN PL	11/16/2018	P7
A	THEFT-3D (From Motor Vehicle)	800 S LINCOLN PL	11/12/2018	P7
C	THEFT-3D (From Motor Vehicle)	1100 W 8TH AVE	11/13/2018	P7
C	THEFT-3D (From Motor Vehicle)	500 W SOUND AVE	11/14/2018	P7
C	THEFT-3D (From Motor Vehicle)	W 7TH AVE / S LINCOLN ST	11/17/2018	P7
C	VEHICLE PROWLING-2D/From Motor Vehicle	1900 W 7TH AVE	11/14/2018	P7
<u>SPD7CS</u>				
C	BURGLARY 1D GARAGE	4100 S GRAND BLVD	11/15/2018	P7
C	THEFT-3D (From Motor Vehicle)	800 E 38TH AVE	11/14/2018	P7
C	THEFT-3D (From Motor Vehicle)	0 E 34TH AVE	11/14/2018	P7
C	THEFT-3D (From Motor Vehicle)	0 E 34TH AVE	11/14/2018	P5
C	THEFT-3D (From Motor Vehicle)	1300 E CLUB CT	11/14/2018	P7
C	THEFT-3D (From Motor Vehicle)	900 E 43RD AVE	11/14/2018	P7
C	THEFT-3D (Shoplifting)	800 E 29TH AVE	11/16/2018	P7
<u>SPD7LC</u>				
C	MAIL THEFT (All Others)	0 E ROSCOE CT	11/12/2018	P7
C	MAIL THEFT (All Others)	100 E MEADOW LANE RD	11/12/2018	P7

For protection of victim privacy, the entire address on sexual assault crimes has been redacted.

A/C	Offense Statute	Address	Reported Date	Dist
C	MAIL THEFT (All Others)	100 E ROSCOE CT	11/12/2018	P7
<u>SPD7MC</u>				
C	MAIL THEFT (All Others)	2600 S MANITO BLVD	11/12/2018	P7
C	THEFT-3D (All Other Thefts)	400 W 18TH AVE	11/16/2018	P7
C	THEFT-3D (From Motor Vehicle)	2600 S LINCOLN ST	11/16/2018	P7
A	THEFT-3D (From Motor Vehicle)	2700 S POST ST	11/16/2018	P7
<u>SPD7PV</u>				
C	BURGLARY-RESIDENTIAL	0 N ASH ST	11/13/2018	P7
C	THEFT(FIREARM) (From Building)	0 N ASH ST	11/13/2018	P7
C	THEFT-2D (From Building)	0 N ASH ST	11/13/2018	P7
<u>SPD7WH</u>				
C	THEFT-3D (All Other Thefts)	2800 W 7TH AVE	11/14/2018	P7
<u>SPD7WP</u>				
C	THEFT-CITY (From Building)	7600 W US 2 HWY	11/14/2018	P7

SPOKANE POLICE DEPARTMENT

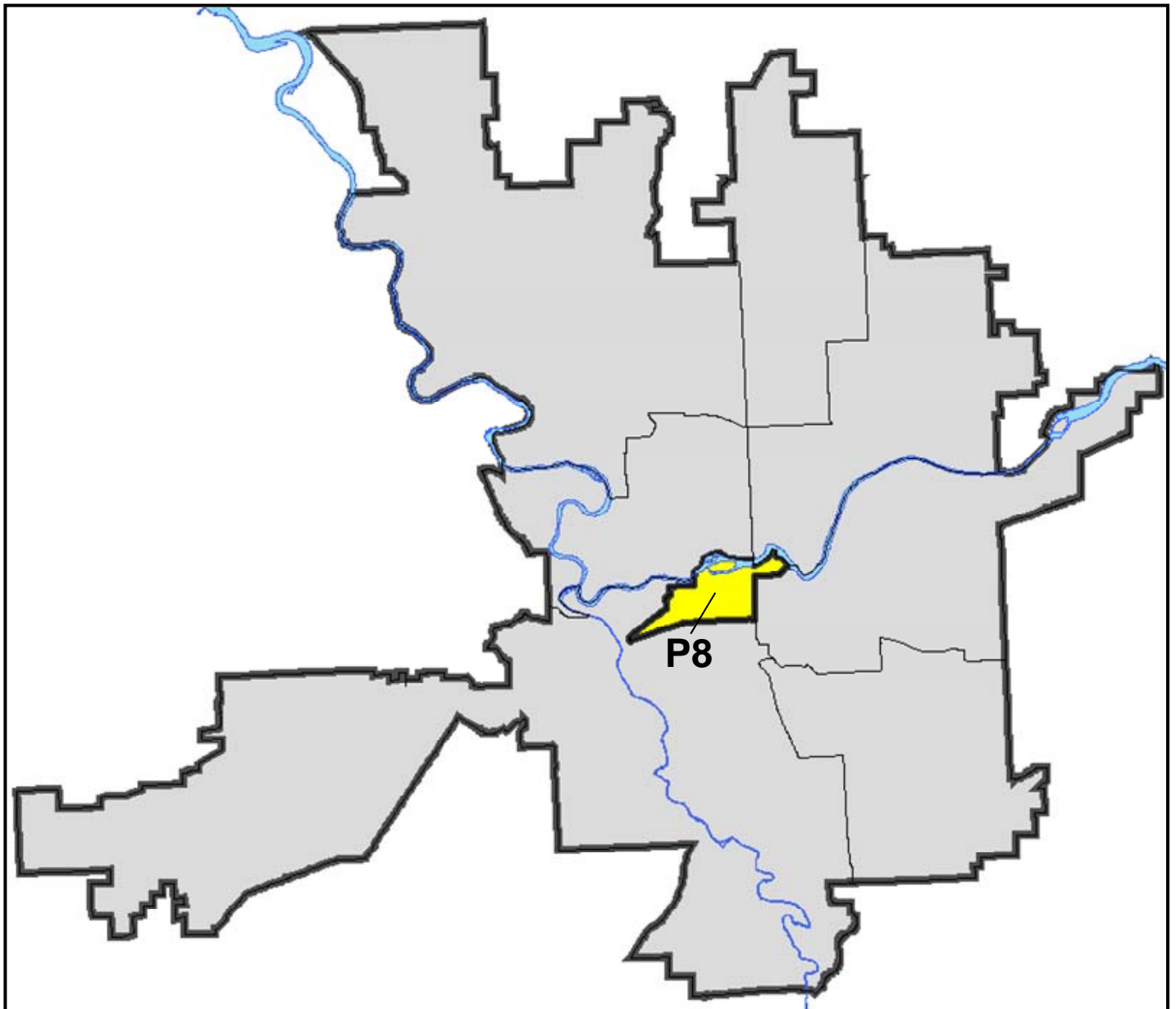
DOWNTOWN

Police Service Area



PSA Commander

Captain David Singley



POLICE SUMMARY - Ending: Saturday, November 17, 2018

DOWNTOWN PRECINCT (P8)



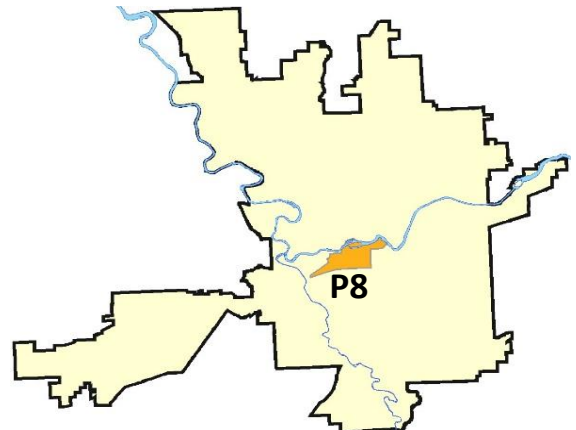
Preliminary IBR Counts

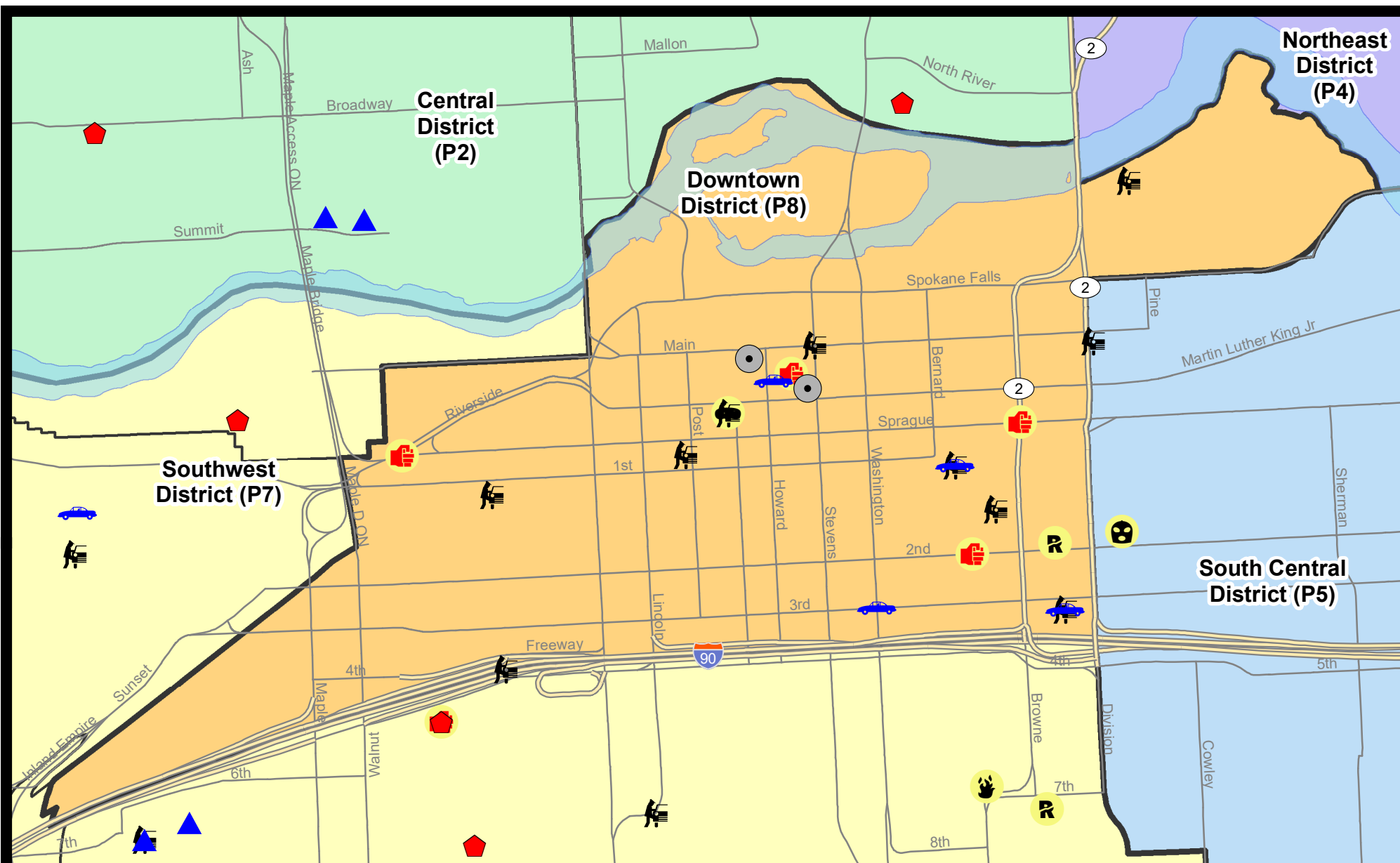
NIBRS Categories (Part 1 Selected)		7 Day Comparison			28 Day Comparison			YTD Comparison		
		Current	Prior	Percent	Current	Prior	Percent	Current	Prior	Percent
Violent	Criminal Homicide	0	0		0	1	-100.00%	1	0	
	Rape	1	2	-50.00%	6	5	20.00%	39	16	143.75%
	Robbery - Commercial	0	0		0	1	-100.00%	7	1	600.00%
	Robbery - Person	1	0		4	3	33.33%	40	37	8.11%
	Aggravated Assault - Non DV	4	2	100.00%	11	17	-35.29%	128	86	48.84%
	Aggravated Assault - DV	0	0		0	3	-100.00%	21	18	16.67%
Violent Total:		6	4	50.00%	21	30	-30.00%	236	158	49.37%
Property	Burglary - Residential	0	0		0	1	-100.00%	22	30	-26.67%
	Burglary Garage	0	0		0	0		0	2	-100.00%
	Burglary Commercial	2	1	100.00%	7	2	250.00%	57	37	54.05%
	Larceny	22	24	-8.33%	75	79	-5.06%	1026	1050	-2.29%
	Vehicle Theft	4	2	100.00%	8	4	100.00%	68	49	38.78%
	Arson	0	0		0	0		9	2	350.00%
Property Total:		28	27	3.70%	90	86	4.65%	1182	1170	1.03%
Preliminary Part 1 Crime Totals:		34	31	9.68%	111	116	-4.31%	1418	1328	6.78%
Current 7 Day Period:		11/11/2018 - 11/17/2018			Prior 7 Day Period:		11/4/2018 - 11/10/2018			
Current 28 Day Period:		10/21/2018 - 11/17/2018			Prior 28 Day Period:		9/23/2018 - 10/20/2018			
Current YTD Day Period:		1/1/2018 - 11/17/2018			Prior YTD Period:		1/1/2017 - 11/17/2017			

Prepared by SPD Crime Analysis Office - Monday, November 19, 2018

NOTE: SPD moved from UCR to the NIBRS reporting standard on 10/4/16 following the transition to a new RMS System. [Numbers on CompStat reports prior to this date should not be used as a comparison to those on this report.](#) Additional info on these reporting standards can be found on the FBI website: <https://ucr.fbi.gov/nibrs-overview>

This chart represents Preliminary counts of selected crime categories from Police Case Reports. Full statistical analysis to determine the confidence level of this data has not been performed. The % change columns on the preliminary counts differ from the percentage change on the NIBRS crime report, sometimes significantly. The CompStat report is designed for operational use and includes only selected NIBRS categories and coding less complex than full NIBRS rules. Official statistics for these and other NIBRS categories can be found on WASPC & FBI websites once available.





City of Spokane
Downtown District (P8)
Selected
Crime Types
2018-11-11 to 2018-11-27

Prepared By:
Crime Analysis Unit
Spokane Police Department

Legend

NIBRS Events



Criminal Homicide



Rape



Robbery Commercial



Robbery Person



Aggravated Assault



Burglary Residential



Burglary Garage



Burglary Commercial



Vehicle Prowling



Vehicle Theft



Arson

Cases Represent LERMS Crime Codes
 Points may indicate multiple events
 Note: Veh Prowl is only Larceny category displayed



For Additional Information on Incidents
 pertaining to an Area, Trend, or Pattern
 Contact Information Analysis

0 0.2 Miles



THIS IS NOT A LEGAL DOCUMENT:
 The information shown on this map is compiled
 from various sources and is subject to constant
 revision. Information shown on this map should
 not be used to determine the location of facilities
 in relationship to property lines, section lines,
 streets, etc.



Sunday - Saturday

SW - Downtown District (P8)

11/11/2018 TO 11/17/2018



<u>A/C</u>	<u>Offense Statute</u>	<u>Address</u>	<u>Reported Date</u>	<u>Dist</u>
<u>SPD8RS</u>				
C	ASSAULT-2D	100 N HOWARD ST	11/12/2018	P8
C	ASSAULT-2D	W 2ND AVE / S MCCLELLAN ST	11/17/2018	P8
C	ASSAULT-3D (d)or(f) (Weapon/Instrument/Bodily Harm)	W RIVERSIDE AVE / S CEDAR ST	11/13/2018	P8
C	BURGLARY 2D COMMERCIAL	500 W RIVERSIDE AVE	11/15/2018	P8
C	BURGLARY 2D COMMERCIAL	600 W MAIN AVE	11/16/2018	P8
C	DRIVE BY SHOOTING	N BROWNE ST / W SPRAGUE AVE	11/12/2018	P8
C	RAPE-2ND (RAPE)		11/14/2018	P8
A	ROBBERY 1D PERSON (NOT PURSE SNATCHING)	700 W RIVERSIDE AVE	11/17/2018	P8
C	ROBBERY-1D (Purse Snatching)	300 S JEFFERSON ST	11/15/2018	P8
C	THEFT OF MOTOR VEHICLE	S WASHINGTON ST / W 3RD AVE	11/14/2018	P8
C	THEFT OF MOTOR VEHICLE	0 W 3RD AVE	11/15/2018	P8
C	THEFT OF MOTOR VEHICLE	100 N HOWARD ST	11/16/2018	P8
A	THEFT OF MOTOR VEHICLE	200 W 1ST AVE	11/17/2018	P6
C	THEFT(FIREARM) (From Motor Vehicle)	0 S POST ST	11/11/2018	P8
C	THEFT(FIREARM) (From Motor Vehicle)	W MAIN AVE / N STEVENS ST	11/12/2018	P8
C	THEFT-2D (From Building)	300 W SPOKANE FALLS BLVD	11/13/2018	P8
C	THEFT-2D (From Building)	300 N SPOKANE FALLS CT	11/13/2018	P8
C	THEFT-2D (From Motor Vehicle)	100 W PACIFIC AVE	11/13/2018	P8
C	THEFT-3D (All Other Thefts)	100 W 3RD AVE	11/16/2018	P8
C	THEFT-3D (From Building)	0 W PACIFIC AVE	11/12/2018	P8
C	THEFT-3D (From Building)	1400 W 2ND AVE	11/14/2018	P8
C	THEFT-3D (From Building)	500 W RIVERSIDE AVE	11/15/2018	P8
C	THEFT-3D (From Building)	100 N HOWARD ST	11/16/2018	P8
C	THEFT-3D (From Motor Vehicle)	100 S JEFFERSON ST	11/11/2018	P8
A	THEFT-3D (From Motor Vehicle)	400 N RIVERPOINT BLVD	11/12/2018	P8
C	THEFT-3D (From Motor Vehicle)	300 S JEFFERSON ST	11/14/2018	P8
C	THEFT-3D (From Motor Vehicle)	700 W RIVERSIDE AVE	11/15/2018	P8
A	THEFT-3D (From Motor Vehicle)	200 W 1ST AVE	11/17/2018	P6
C	THEFT-3D (Shoplifting)	700 W MAIN AVE	11/13/2018	P8
C	THEFT-3D (Shoplifting)	600 W MAIN AVE	11/14/2018	P8
C	THEFT-3D (Shoplifting)	700 W MAIN AVE	11/15/2018	P8
C	THEFT-CITY (All Other Thefts)	0 W PACIFIC AVE	11/11/2018	P8
C	THEFT-CITY (All Other Thefts)	400 W SPRAGUE AVE	11/16/2018	P8
A	VEHICLE PROWLING-2D/No Theft	0 W 3RD AVE	11/12/2018	P8

POLICE SUMMARY - Ending: Saturday, November 17, 2018



Other Jurisdiction or Unk District

Preliminary IBR Counts

NIBRS Categories (Part 1 Selected)		7 Day Comparison			28 Day Comparison			YTD Comparison		
		Current	Prior	Percent	Current	Prior	Percent	Current	Prior	Percent
Violent	Criminal Homicide	0	0		0	0		0	0	
	Rape	1	0		1	0		6	13	-53.85%
	Robbery - Commercial	0	0		0	0		0	8	-100.00%
	Robbery - Person	0	0		0	0		0	13	-100.00%
	Aggravated Assault - Non DV	0	0		0	1	-100.00%	2	49	-95.92%
	Aggravated Assault - DV	0	0		0	0		1	9	-88.89%
Violent Total:		1	0		1	1	0.00%	9	92	-90.22%
Property	Burglary - Residential	0	0		0	1	-100.00%	2	2	0.00%
	Burglary Garage	0	0		0	0		0	3	-100.00%
	Burglary Commercial	0	0		0	0		2	1	100.00%
	Larceny	0	1	-100.00%	1	3	-66.67%	29	47	-38.30%
	Vehicle Theft	0	0		0	0		5	32	-84.38%
	Arson	0	0		0	0		0	2	-100.00%
Property Total:		0	1	-100.00%	1	4	-75.00%	38	87	-56.32%
Preliminary Part 1 Crime Totals:		1	1	0.00%	2	5	-60.00%	47	179	-73.74%
Current 7 Day Period:		11/11/2018 - 11/17/2018			Prior 7 Day Period:		11/4/2018 - 11/10/2018			
Current 28 Day Period:		10/21/2018 - 11/17/2018			Prior 28 Day Period:		9/23/2018 - 10/20/2018			
Current YTD Day Period:		1/1/2018 - 11/17/2018			Prior YTD Period:		1/1/2017 - 11/17/2017			

Prepared by SPD Crime Analysis Office - Monday, November 19, 2018

NOTE: SPD moved from UCR to the NIBRS reporting standard on 10/4/16 following the transition to a new RMS System. [Numbers on CompStat reports prior to this date should not be used as a comparison to those on this report.](#) Additional info on these reporting standards can be found on the FBI website: <https://ucr.fbi.gov/nibrs-overview>

This chart represents Preliminary counts of selected crime categories from Police Case Reports. Full statistical analysis to determine the confidence level of this data has not been performed. The % change columns on the preliminary counts differ from the percentage change on the NIBRS crime report, sometimes significantly. The CompStat report is designed for operational use and includes only selected NIBRS categories and coding less complex than full NIBRS rules. Official statistics for these and other NIBRS categories can be found on WASPC & FBI websites once available.

Sunday - Saturday

Other Jurisdiction/Unk District

11/11/2018 TO 11/17/2018



<u>A/C</u>	<u>Offense Statute</u>	<u>Address</u>	<u>Reported Date</u>	<u>Dist</u>
<u>Stevens Count</u>				
C	RAPE-2ND (RAPE)		11/12/2018	P4