

SPOKANE POLICE DEPARTMENT

PRELIMINARY CITYWIDE **IBR** CRIME REPORT



Preliminary IBR Counts

CHIEF OF POLICE

Period Ending: Saturday, November 03, 2018

Craig Meidl

NIBRS Categories (Part 1 Selected)		7 Day Comparison			28 Day Comparison			YTD Comparison		
		Current	Prior	Percent	Current	Prior	Percent	Current	Prior	Percent
Violent	Criminal Homicide	0	2	-100.00%	3	0		8	5	60.00%
	Rape	8	10	-20.00%	26	28	-7.14%	269	206	30.58%
	Robbery - Commercial	0	1	-100.00%	4	7	-42.86%	69	71	-2.82%
	Robbery - Person	4	6	-33.33%	18	26	-30.77%	204	185	10.27%
	Aggravated Assault - Non DV	9	13	-30.77%	50	47	6.38%	571	499	14.43%
	Aggravated Assault - DV	9	12	-25.00%	39	28	39.29%	372	286	30.07%
Violent Total:		30	44	-31.82%	140	136	2.94%	1493	1252	19.25%
Property	Burglary - Residential	11	35	-68.57%	90	99	-9.09%	944	1072	-11.94%
	Burglary Garage	10	13	-23.08%	49	42	16.67%	491	539	-8.91%
	Burglary Commercial	10	11	-9.09%	36	40	-10.00%	382	390	-2.05%
	Larceny	234	223	4.93%	977	1032	-5.33%	10801	11001	-1.82%
	Vehicle Theft	31	29	6.90%	129	130	-0.77%	1470	1565	-6.07%
	Arson	0	0		1	6	-83.33%	42	45	-6.67%
Property Total:		296	311	-4.82%	1282	1349	-4.97%	14130	14612	-3.30%
Preliminary Part 1 Crime Totals:		326	355	-8.17%	1422	1485	-4.24%	15623	15864	-1.52%
Current 7 Day Period:		10/28/2018 - 11/3/2018			Prior 7 Day Period:		10/21/2018 - 10/27/2018			
Current 28 Day Period:		10/7/2018 - 11/3/2018			Prior 28 Day Period:		9/9/2018 - 10/6/2018			
Current YTD Day Period:		1/1/2018 - 11/3/2018			Prior YTD Period:		1/1/2017 - 11/3/2017			

Prepared by SPD Crime Analysis Office - Monday, November 05, 2018

NOTE: SPD moved from UCR to the NIBRS reporting standard on 10/4/16 following the transition to a new RMS System. Numbers on CompStat reports prior to this date should not be used as a comparison to those on this report. Additional info on these reporting standards can be found on the FBI website: <https://ucr.fbi.gov/nibrs-overview>

This chart represents Preliminary counts of selected crime categories from Police Case Reports. Full statistical analysis to determine the confidence level of this data has not been performed. The % change columns on the preliminary counts differ from the percentage change on the NIBRS crime report, sometimes significantly. The CompStat report is designed for operational use and includes only selected NIBRS categories and coding less complex than full NIBRS rules. Official statistics for these and other NIBRS categories can be found on WASPC & FBI websites once available.



SPOKANE POLICE DEPARTMENT



NORTH **Police Service Area**

PSA Commander

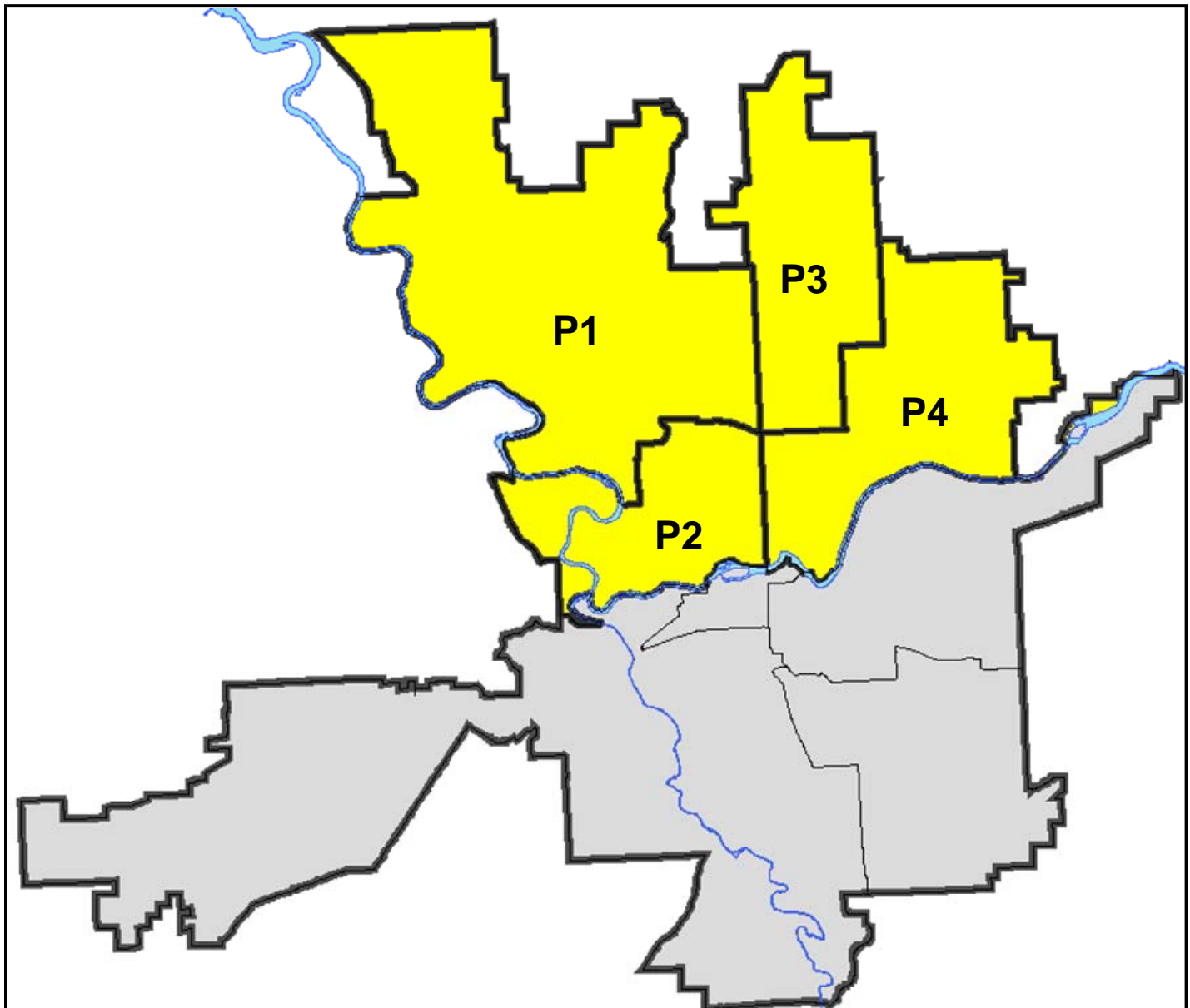
Captain Dan Torok

Northwest District (P1)

Central District (P2)

Neva-Wood District (P3)

Northeast District (P4)



POLICE SUMMARY - Ending: Saturday, November 03, 2018

NORTH PRECINCT (P1, P2, P3, and P4)



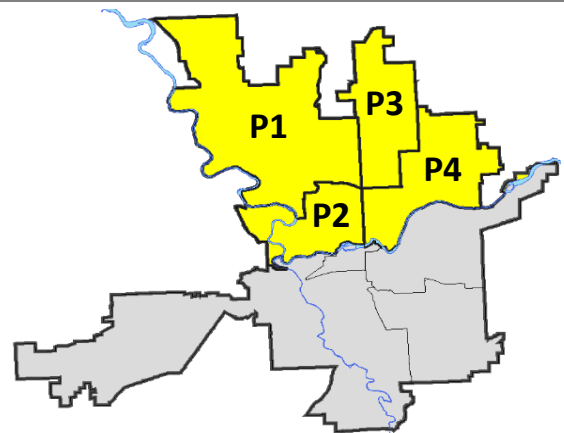
Preliminary IBR Counts

NIBRS Categories (Part 1 Selected)		7 Day Comparison			28 Day Comparison			YTD Comparison		
		Current	Prior	Percent	Current	Prior	Percent	Current	Prior	Percent
Violent	Criminal Homicide	0	0		0	0		4	4	0.00%
	Rape	5	6	-16.67%	15	17	-11.76%	158	119	32.77%
	Robbery - Commercial	0	1	-100.00%	3	5	-40.00%	49	51	-3.92%
	Robbery - Person	1	4	-75.00%	12	13	-7.69%	115	92	25.00%
	Aggravated Assault - Non DV	4	7	-42.86%	20	19	5.26%	288	251	14.74%
	Aggravated Assault - DV	4	7	-42.86%	26	13	100.00%	236	179	31.84%
Violent Total:		14	25	-44.00%	76	67	13.43%	850	696	22.13%
Property	Burglary - Residential	8	25	-68.00%	67	60	11.67%	598	670	-10.75%
	Burglary Garage	7	12	-41.67%	36	28	28.57%	347	341	1.76%
	Burglary Commercial	2	5	-60.00%	20	21	-4.76%	189	233	-18.88%
	Larceny	153	155	-1.29%	657	676	-2.81%	7020	6673	5.20%
	Vehicle Theft	19	16	18.75%	84	86	-2.33%	985	960	2.60%
	Arson	0	0		1	2	-50.00%	22	26	-15.38%
Property Total:		189	213	-11.27%	865	873	-0.92%	9161	8903	2.90%
Preliminary Part 1 Crime Totals:		203	238	-14.71%	941	940	0.11%	10011	9599	4.29%
Current 7 Day Period:		10/28/2018 - 11/3/2018			Prior 7 Day Period:		10/21/2018 - 10/27/2018			
Current 28 Day Period:		10/7/2018 - 11/3/2018			Prior 28 Day Period:		9/9/2018 - 10/6/2018			
Current YTD Day Period:		1/1/2018 - 11/3/2018			Prior YTD Period:		1/1/2017 - 11/3/2017			

Prepared by SPD Crime Analysis Office - Monday, November 05, 2018

NOTE: SPD moved from UCR to the NIBRS reporting standard on 10/4/16 following the transition to a new RMS System. [Numbers on CompStat reports prior to this date should not be used as a comparison to those on this report.](#) Additional info on these reporting standards can be found on the FBI website: <https://ucr.fbi.gov/nibrs-overview>

This chart represents Preliminary counts of selected crime categories from Police Case Reports. Full statistical analysis to determine the confidence level of this data has not been performed. The % change columns on the preliminary counts differ from the percentage change on the NIBRS crime report, sometimes significantly. The CompStat report is designed for operational use and includes only selected NIBRS categories and coding less complex than full NIBRS rules. Official statistics for these and other NIBRS categories can be found on WASPC & FBI websites once available.



POLICE SUMMARY - Ending: Saturday, November 03, 2018



NW - Northwest District (P1)

Preliminary IBR Counts

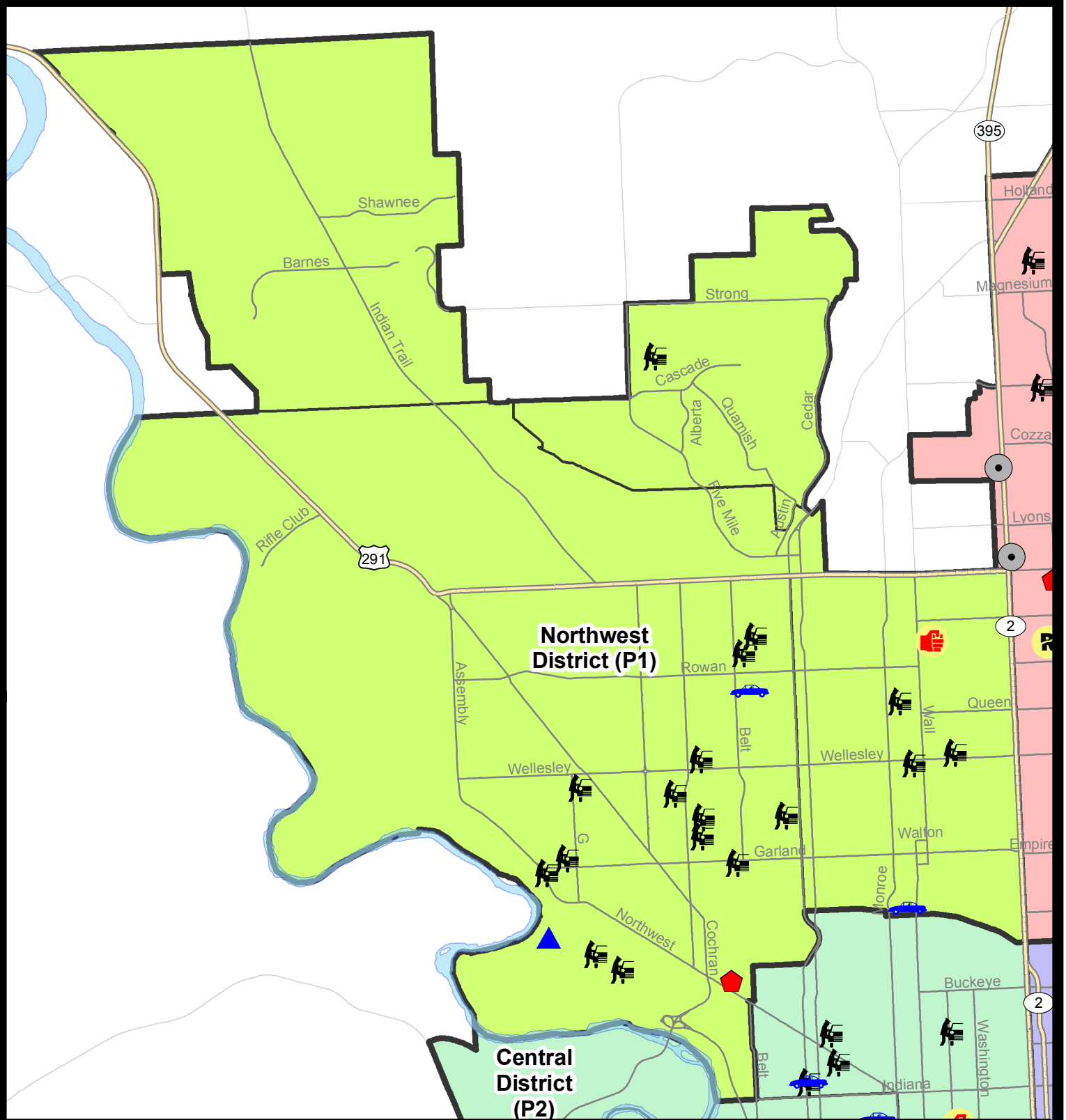
NIBRS Categories (Part 1 Selected)		7 Day Comparison			28 Day Comparison			YTD Comparison		
		Current	Prior	Percent	Current	Prior	Percent	Current	Prior	Percent
Violent	Criminal Homicide	0	0		0	0		1	1	0.00%
	Rape	0	3	-100.00%	4	2	100.00%	34	31	9.68%
	Robbery - Commercial	0	1	-100.00%	1	1	0.00%	6	5	20.00%
	Robbery - Person	1	1	0.00%	3	2	50.00%	17	13	30.77%
	Aggravated Assault - Non DV	0	0		2	5	-60.00%	43	40	7.50%
	Aggravated Assault - DV	1	1	0.00%	2	3	-33.33%	32	25	28.00%
Violent Total:		2	6	-66.67%	12	13	-7.69%	133	115	15.65%
Property	Burglary - Residential	1	5	-80.00%	10	12	-16.67%	133	177	-24.86%
	Burglary Garage	1	2	-50.00%	10	10	0.00%	86	109	-21.10%
	Burglary Commercial	0	0		3	3	0.00%	27	34	-20.59%
	Larceny	34	34	0.00%	154	170	-9.41%	1472	1360	8.24%
	Vehicle Theft	2	0		15	19	-21.05%	151	178	-15.17%
	Arson	0	0		0	0		4	7	-42.86%
Property Total:		38	41	-7.32%	192	214	-10.28%	1873	1865	0.43%
Preliminary Part 1 Crime Totals:		40	47	-14.89%	204	227	-10.13%	2006	1980	1.31%
Current 7 Day Period:		10/28/2018 - 11/3/2018			Prior 7 Day Period:		10/21/2018 - 10/27/2018			
Current 28 Day Period:		10/7/2018 - 11/3/2018			Prior 28 Day Period:		9/9/2018 - 10/6/2018			
Current YTD Day Period:		1/1/2018 - 11/3/2018			Prior YTD Period:		1/1/2017 - 11/3/2017			

Prepared by SPD Crime Analysis Office - Monday, November 05, 2018

NOTE: SPD moved from UCR to the NIBRS reporting standard on 10/4/16 following the transition to a new RMS System. [Numbers on CompStat reports prior to this date should not be used as a comparison to those on this report.](#) Additional info on these reporting standards can be found on the FBI website: <https://ucr.fbi.gov/nibrs-overview>

This chart represents Preliminary counts of selected crime categories from Police Case Reports. Full statistical analysis to determine the confidence level of this data has not been performed. The % change columns on the preliminary counts differ from the percentage change on the NIBRS crime report, sometimes significantly. The CompStat report is designed for operational use and includes only selected NIBRS categories and coding less complex than full NIBRS rules. Official statistics for these and other NIBRS categories can be found on WASPC & FBI websites once available.





City of Spokane
Northwest District (P1)
Selected Crime Codes
2018-10-28 to 2018-11-03
 Prepared By:
Crime Analysis Unit
Spokane Police Department

Legend

NIBRS Events

- Criminal Homicide
- Rape
- Robbery Commercial
- Robbery Person
- Aggravated Assault
- Burglary Residential
- Burglary Garage
- Burglary Commercial
- Vehicle Prowling
- Vehicle Theft
- Arson

Spokane Police

*Cases Represent LERMS Crime Codes
 Points may indicate multiple events
 Note: Veh Prowl is only Larceny displayed*

For Additional Information on Incidents pertaining to an Area, Trend, or Pattern Contact Information Analysis

0 0.25 0.5 1 Miles

Geographic Information System

THIS IS NOT A LEGAL DOCUMENT. The information shown on this map is compiled from various sources and is subject to constant revision. Information shown on this map should not be used to determine the location of facilities in relationship to property lines, section lines, streets, etc.

Sunday - Saturday

NW - Northwest District (P1)

10/28/2018 TO 11/3/2018



A/C	Offense Statute	Address	Reported Date	Dist
C	ROBBERY 1D PERSON (NOT PURSE SNATCHING)	CEDAR ST / NORTHWEST BLVD / W CARLIS	10/28/2018	P1
<u>SPA1BS</u>				
C	THEFT-3D (All Other Thefts)	4000 W FRANCIS AVE	10/28/2018	P1
C	THEFT-3D (All Other Thefts)	6800 N COUNTRY HOMES BLVD	10/29/2018	P1
C	THEFT-3D (Shoplifting)	1800 W FRANCIS AVE	11/3/2018	P1
<u>SPA1FM</u>				
C	THEFT-3D (From Motor Vehicle)	8100 N CAMILLA MARIE CT	10/31/2018	P1
<u>SPA1NH</u>				
C	ASSAULT-2D	500 W JOSEPH AVE	11/3/2018	P1
C	THEFT OF MOTOR VEHICLE	800 W CORA AVE	11/2/2018	P1
C	THEFT-2D (From Motor Vehicle)	4600 N POST ST	10/29/2018	P1
C	THEFT-2D (From Motor Vehicle)	5200 N LINCOLN ST	11/1/2018	P1
C	THEFT-2D (From Motor Vehicle)	4700 N WASHINGTON ST	11/2/2018	P1
C	THEFT-3D (All Other Thefts)	500 W GORDON AVE	10/31/2018	P1
C	THEFT-3D (From Building)	4300 N POST ST	10/28/2018	P1
C	THEFT-3D (Shoplifting)	3400 N DIVISION ST	10/28/2018	P1
C	THEFT-3D (Shoplifting)	1000 W GARLAND AVE	10/28/2018	P1
<u>SPA1NW</u>				
C	BURGLARY 2D GARAGE	3300 N COLUMBIA CIR	10/30/2018	P1
C	BURGLARY-RESIDENTIAL	2200 W CLEVELAND AVE	10/28/2018	P1
C	MAIL THEFT (All Others)	2800 W HEROY AVE	11/3/2018	P1
C	THEFT OF MOTOR VEHICLE	5300 N ELGIN ST	10/29/2018	P1
C	THEFT-2D (All Other Thefts)	2500 W WELLESLEY AVE	10/30/2018	P1
C	THEFT-2D (From Building)	4800 N OAK ST	11/1/2018	P1
C	THEFT-2D (From Motor Vehicle)	2200 W GARLAND AVE	10/29/2018	P1
C	THEFT-2D (From Motor Vehicle)	3500 W WALTON AVE	11/1/2018	P1
C	THEFT-2D (From Motor Vehicle)	5800 N CANNON ST	11/1/2018	P2
C	THEFT-2D (From Motor Vehicle)	4200 N OAK ST	11/3/2018	P1
C	THEFT-3D (All Other Thefts)	6000 N ASSEMBLY ST	10/29/2018	P1
C	THEFT-3D (From Building)	3600 N C ST	10/29/2018	P1
C	THEFT-3D (From Building)	2300 W WELLESLEY AVE	11/2/2018	P1
C	THEFT-3D (From Motor Vehicle)	3400 W HOFFMAN AVE	10/29/2018	P1
C	THEFT-3D (From Motor Vehicle)	2400 W LONGFELLOW AVE	10/29/2018	P1
C	THEFT-3D (From Motor Vehicle)	4500 N ALBERTA ST	10/30/2018	P1
C	THEFT-3D (From Motor Vehicle)	2400 W LACROSSE AVE	11/1/2018	P1
C	THEFT-3D (From Motor Vehicle)	5600 N ELGIN ST	11/1/2018	P2

<u>A/C</u>	<u>Offense Statute</u>	<u>Address</u>	<u>Reported Date</u>	<u>Dist</u>
C	THEFT-3D (From Motor Vehicle)	3800 W NORTHWEST BLVD	11/3/2018	P1
A	THEFT-3D (From Motor Vehicle)	3800 W NORTHWEST BLVD	11/3/2018	P1
C	THEFT-3D (From Motor Vehicle)	2400 W BROAD AVE	11/3/2018	P1
C	THEFT-3D (From Motor Vehicle)	3100 N WELLINGTON PL	11/3/2018	P1
A	THEFT-3D (From Motor Vehicle)	3100 W FAIRVIEW AVE	11/3/2018	P1
C	THEFT-3D (Motor Vehicle Parts or Accessories)	3200 W WALTON AVE	11/3/2018	P1
C	THEFT-3D (Shoplifting)	1700 W WELLESLEY AVE	11/1/2018	P1
C	THEFT-CITY (Shoplifting)	2300 W WELLESLEY AVE	10/28/2018	P3

POLICE SUMMARY - Ending: Saturday, November 03, 2018



NW - North Central District (P2)

Preliminary IBR Counts

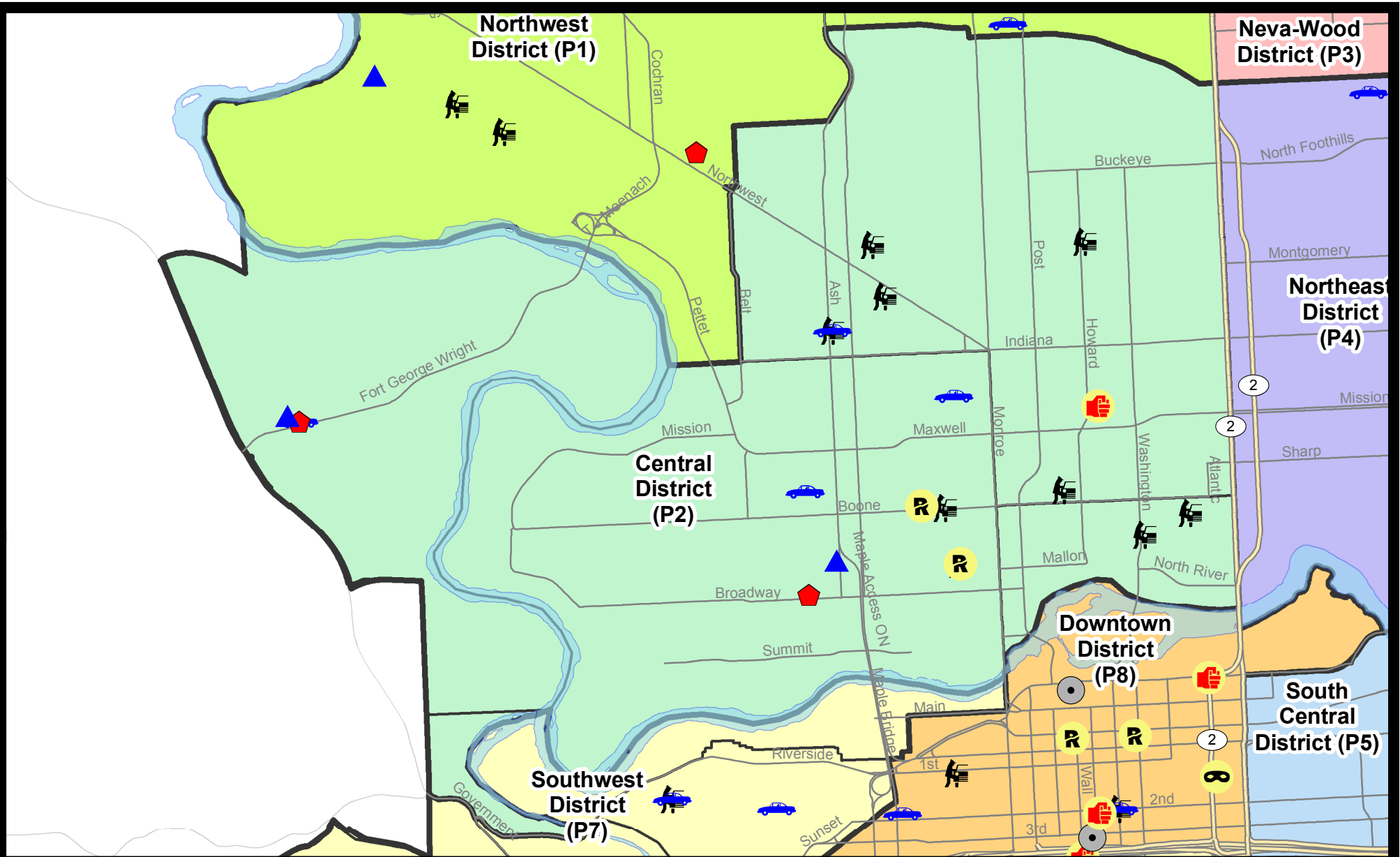
NIBRS Categories (Part 1 Selected)		7 Day Comparison			28 Day Comparison			YTD Comparison		
		Current	Prior	Percent	Current	Prior	Percent	Current	Prior	Percent
Violent	Criminal Homicide	0	0		0	0		0	1	-100.00%
	Rape	4	1	300.00%	6	6	0.00%	43	33	30.30%
	Robbery - Commercial	0	0		1	0		7	6	16.67%
	Robbery - Person	0	1	-100.00%	2	5	-60.00%	33	18	83.33%
	Aggravated Assault - Non DV	1	2	-50.00%	3	2	50.00%	65	72	-9.72%
	Aggravated Assault - DV	0	1	-100.00%	5	1	400.00%	59	44	34.09%
Violent Total:		5	5	0.00%	17	14	21.43%	207	174	18.97%
Property	Burglary - Residential	2	2	0.00%	14	13	7.69%	125	167	-25.15%
	Burglary Garage	2	1	100.00%	5	3	66.67%	68	74	-8.11%
	Burglary Commercial	0	2	-100.00%	7	3	133.33%	52	81	-35.80%
	Larceny	23	18	27.78%	105	105	0.00%	1294	1247	3.77%
	Vehicle Theft	5	1	400.00%	13	14	-7.14%	219	192	14.06%
	Arson	0	0		0	0		2	5	-60.00%
Property Total:		32	24	33.33%	144	138	4.35%	1760	1766	-0.34%
Preliminary Part 1 Crime Totals:		37	29	27.59%	161	152	5.92%	1967	1940	1.39%
Current 7 Day Period:		10/28/2018 - 11/3/2018			Prior 7 Day Period:		10/21/2018 - 10/27/2018			
Current 28 Day Period:		10/7/2018 - 11/3/2018			Prior 28 Day Period:		9/9/2018 - 10/6/2018			
Current YTD Day Period:		1/1/2018 - 11/3/2018			Prior YTD Period:		1/1/2017 - 11/3/2017			

Prepared by SPD Crime Analysis Office - Monday, November 05, 2018

NOTE: SPD moved from UCR to the NIBRS reporting standard on 10/4/16 following the transition to a new RMS System. [Numbers on CompStat reports prior to this date should not be used as a comparison to those on this report.](#) Additional info on these reporting standards can be found on the FBI website: <https://ucr.fbi.gov/nibrs-overview>

This chart represents Preliminary counts of selected crime categories from Police Case Reports. Full statistical analysis to determine the confidence level of this data has not been performed. The % change columns on the preliminary counts differ from the percentage change on the NIBRS crime report, sometimes significantly. The CompStat report is designed for operational use and includes only selected NIBRS categories and coding less complex than full NIBRS rules. Official statistics for these and other NIBRS categories can be found on WASPC & FBI websites once available.

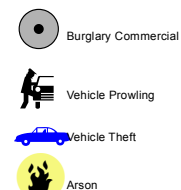
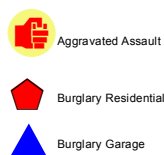





City of Spokane
Central District (P2)
Selected
Crime Types
2018-10-28 to 2018-11-03
 Prepared By:
 Crime Analysis Unit
 Spokane Police Department

Legend

NIBRS Events



Cases Represent LERMS Crime Codes
 Points may indicate multiple events
 Note: Veh Prowl is only Larceny category displayed



For Additional Information on Incidents
 pertaining to an Area, Trend, or Pattern
 Contact Information Analysis

0 0.2 0.4 0.6 Miles



THIS IS NOT A LEGAL DOCUMENT:
 The information shown on this map is compiled
 from various sources and is subject to constant
 revision. Information shown on this map should
 not be used to determine the location of facilities
 in relationship to property lines, section lines,
 streets, etc.



Sunday - Saturday

10/28/2018 TO 11/3/2018

NW - Central District (P2)



A/C	Offense Statute	Address	Reported Date	Dist
<u>SPA2EG</u>				
C	ASSAULT-1D	1600 N HOWARD ST	10/31/2018	P2
C	IBR Purposes Only - Theft of Motor Vehicle Parts or Accessori	2400 N DIVISION ST	10/30/2018	P2
C	MAIL THEFT (All Others)	1000 W MANSFIELD AVE	10/30/2018	P2
C	MAIL THEFT (All Others)	1900 W MANSFIELD AVE	11/1/2018	P2
C	RAPE-2ND (RAPE)		10/31/2018	P2
C	THEFT OF MOTOR VEHICLE	2000 N ASH ST	10/30/2018	P1
C	THEFT-2D (All Other Thefts)	1300 W SHANNON AVE	10/30/2018	P2
C	THEFT-2D (From Motor Vehicle)	2400 N HOWARD ST	11/2/2018	P2
C	THEFT-3D (All Other Thefts)	1900 W GRACE AVE	10/28/2018	P2
C	THEFT-3D (All Other Thefts)	2000 W SHANNON AVE	11/2/2018	P2
A	THEFT-3D (From Motor Vehicle)	1400 W MANSFIELD AVE	10/30/2018	P2
C	THEFT-3D (From Motor Vehicle)	2000 N ASH ST	10/30/2018	P1
C	THEFT-3D (From Motor Vehicle)	700 W BOONE AVE	10/31/2018	P2
C	THEFT-3D (From Motor Vehicle)	2400 N WALNUT ST	11/2/2018	P2
C	THEFT-3D (Motor Vehicle Parts or Accessories)	2400 N DIVISION ST	10/30/2018	P2
C	THEFT-3D (Motor Vehicle Parts or Accessories)	2400 N DIVISION ST	11/2/2018	P2
<u>SPA2RS</u>				
A	BURGLARY 2D FENCED AREA	1000 N NORMANDIE ST	10/28/2018	P2
C	THEFT-3D (From Building)	900 N MONROE ST	10/31/2018	P2
C	THEFT-3D (From Motor Vehicle)	900 N WASHINGTON ST	11/2/2018	P2
A	VEHICLE PROWLING-2D/No Theft	1000 N NORMANDIE ST	10/28/2018	P2
<u>SPA2WC</u>				
C	BURGLARY 2D GARAGE	900 N ASH ST	11/1/2018	P2
A	BURGLARY-RESIDENTIAL	1800 W BROADWAY AVE	10/28/2018	P1
C	RAPE OF A CHILD-3D (RAPE)		10/28/2018	P2
C	RAPE-2ND (RAPE)		10/29/2018	P2
C	RAPE-3D (RAPE)		11/2/2018	P6
C	THEFT OF MOTOR VEHICLE	1100 W AUGUSTA AVE	10/28/2018	P2
C	THEFT OF MOTOR VEHICLE	1800 W SHARP AVE	10/29/2018	P2
C	THEFT OF MOTOR VEHICLE	1800 W SHARP AVE	10/30/2018	P1
C	THEFT-2D (All Other Thefts)	1100 N MONROE ST	11/3/2018	P2
C	THEFT-2D (From Motor Vehicle)	1100 W MALLON AVE	10/30/2018	P2
C	THEFT-2D (From Motor Vehicle)	1200 W BOONE AVE	11/1/2018	P2
C	THEFT-3D (From Building)	1100 W AUGUSTA AVE	10/28/2018	P2
C	THEFT-3D (From Building)	1800 W BOONE AVE	10/29/2018	P2
C	THEFT-3D (From Building)	1100 W SPOFFORD AVE	10/30/2018	P2

SPA2WH

For protection of victim privacy, the entire address on sexual assault crimes has been redacted.

<u>A/C</u>	<u>Offense Statute</u>	<u>Address</u>	<u>Reported Date</u>	<u>Dist</u>
C	BURGLARY 2D GARAGE	4100 W FORT GEORGE WRIGHT DR	10/30/2018	P2
C	BURGLARY-RESIDENTIAL	4100 W FORT GEORGE WRIGHT DR	10/29/2018	P1
C	THEFT OF MOTOR VEHICLE	4100 W FORT GEORGE WRIGHT DR	10/29/2018	P1

POLICE SUMMARY - Ending: Saturday, November 03, 2018



NE - Neva-Wood District (P3)

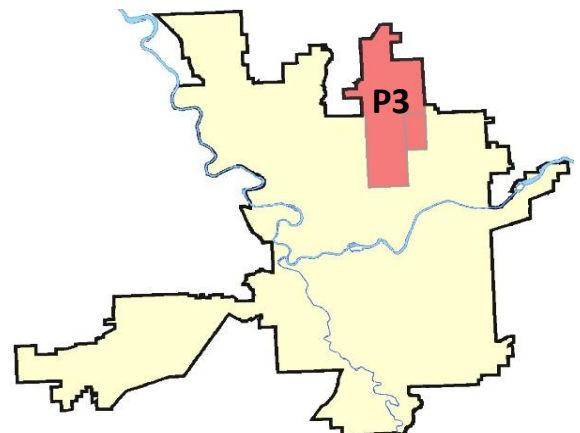
Preliminary IBR Counts

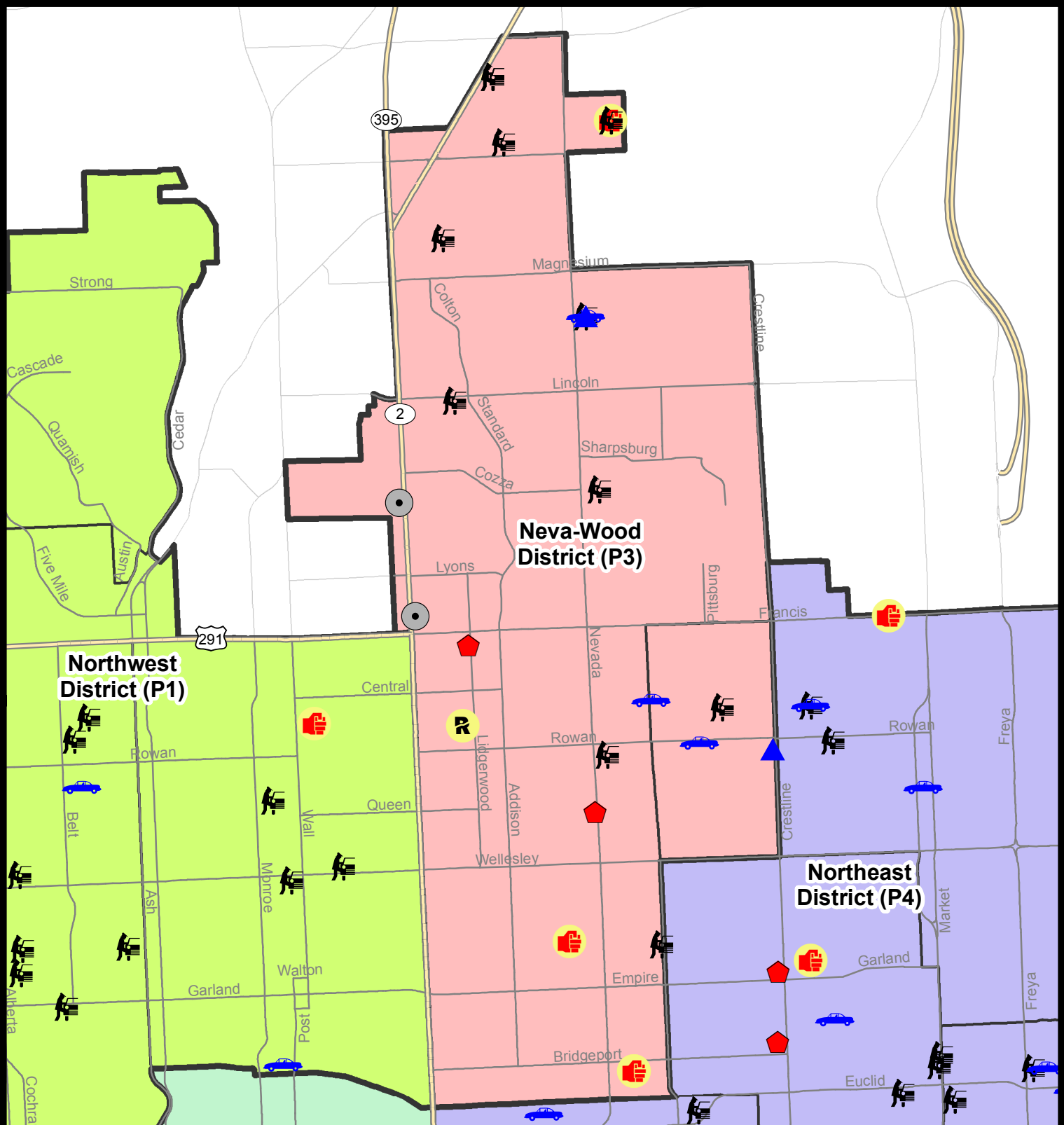
NIBRS Categories (Part 1 Selected)		7 Day Comparison			28 Day Comparison			YTD Comparison		
		Current	Prior	Percent	Current	Prior	Percent	Current	Prior	Percent
Violent	Criminal Homicide	0	0		0	0		1	1	0.00%
	Rape	1	2	-50.00%	4	5	-20.00%	40	21	90.48%
	Robbery - Commercial	0	0		1	3	-66.67%	21	24	-12.50%
	Robbery - Person	0	0		3	4	-25.00%	33	27	22.22%
	Aggravated Assault - Non DV	2	2	0.00%	9	4	125.00%	94	72	30.56%
	Aggravated Assault - DV	2	3	-33.33%	9	4	125.00%	76	63	20.63%
Violent Total:		5	7	-28.57%	26	20	30.00%	265	208	27.40%
Property	Burglary - Residential	2	9	-77.78%	21	25	-16.00%	168	190	-11.58%
	Burglary Garage	2	6	-66.67%	15	12	25.00%	125	93	34.41%
	Burglary Commercial	2	2	0.00%	7	8	-12.50%	55	66	-16.67%
	Larceny	55	52	5.77%	217	244	-11.07%	2664	2639	0.95%
	Vehicle Theft	3	5	-40.00%	22	34	-35.29%	313	325	-3.69%
	Arson	0	0		0	1	-100.00%	6	3	100.00%
Property Total:		64	74	-13.51%	282	324	-12.96%	3331	3316	0.45%
Preliminary Part 1 Crime Totals:		69	81	-14.81%	308	344	-10.47%	3596	3524	2.04%
Current 7 Day Period:		10/28/2018 - 11/3/2018			Prior 7 Day Period:		10/21/2018 - 10/27/2018			
Current 28 Day Period:		10/7/2018 - 11/3/2018			Prior 28 Day Period:		9/9/2018 - 10/6/2018			
Current YTD Day Period:		1/1/2018 - 11/3/2018			Prior YTD Period:		1/1/2017 - 11/3/2017			

Prepared by SPD Crime Analysis Office - Monday, November 05, 2018

NOTE: SPD moved from UCR to the NIBRS reporting standard on 10/4/16 following the transition to a new RMS System. [Numbers on CompStat reports prior to this date should not be used as a comparison to those on this report.](#) Additional info on these reporting standards can be found on the FBI website: <https://ucr.fbi.gov/nibrs-overview>

This chart represents Preliminary counts of selected crime categories from Police Case Reports. Full statistical analysis to determine the confidence level of this data has not been performed. The % change columns on the preliminary counts differ from the percentage change on the NIBRS crime report, sometimes significantly. The CompStat report is designed for operational use and includes only selected NIBRS categories and coding less complex than full NIBRS rules. Official statistics for these and other NIBRS categories can be found on WASPC & FBI websites once available.





City of Spokane
Neva-Wood District (P3)
Selected Crime Codes
2018-10-28 to 2018-11-03
 Prepared By:
Crime Analysis Unit
Spokane Police Department

Legend

NIBRS Events

Criminal Homicide	Robbery Person	Burglary Commercial
Rape	Aggravated Assault	Vehicle Prowling
Robbery Commercial	Burglary Residential	Vehicle Theft
	Burglary Garage	Arson

For Additional Information on Incidents pertaining to an Area, Trend, or Pattern Contact Information Analysis

*Cases Represent LERMS Crime Codes
 Points may indicate multiple events
 Note: Veh Prowl is only Larceny displayed*

0 0.2 0.4 0.8 Miles

THIS IS NOT A LEGAL DOCUMENT.
 The information shown on this map is compiled from various sources and is subject to constant revision. Information shown on this map should not be used to determine the location of facilities in relationship to property lines, section lines, streets, etc.

Sunday - Saturday

NE - Neva-Wood District (P3)

10/28/2018 TO 11/3/2018



A/C	Offense Statute	Address	Reported Date	Dist
SPB3NL				
C	ASSAULT - 4D (Weapon Involved)	1100 E LIBERTY AVE	10/30/2018	P4
C	ASSAULT-2D	700 E ROCKWELL AVE	10/30/2018	P3
C	ASSAULT-2D	1200 E WESTVIEW CT	10/31/2018	P4
C	BURGLARY 2D COMMERCIAL	7100 N DIVISION ST	10/29/2018	P1
C	BURGLARY 2D COMMERCIAL	6300 N DIVISION ST	11/1/2018	P2
C	BURGLARY 2D FENCED AREA	1700 E LYONS AVE	10/30/2018	P3
C	BURGLARY 2D GARAGE	8400 N NEVADA ST	11/3/2018	P3
C	BURGLARY-RESIDENTIAL	6200 N LIDGERWOOD ST	10/28/2018	P3
C	BURGLARY-RESIDENTIAL	900 E QUEEN AVE	11/3/2018	P1
C	DRIVE BY SHOOTING	1100 E LIBERTY AVE	10/28/2018	P4
C	IBR Purposes Only - Theft From Motor Vehicle	8400 N NEVADA ST	11/3/2018	P2
C	RAPE OF A CHILD-1D (RAPE)		10/30/2018	P3
C	RETAIL THEFT W/ SPECIAL CIRCUMSTANCES	9200 N COLTON ST	10/30/2018	P3
C	RETAIL THEFT W/ SPECIAL CIRCUMSTANCES	6700 N DIVISION ST	11/1/2018	P3
C	THEFT OF MOTOR VEHICLE	8400 N NEVADA ST	11/3/2018	P2
C	THEFT-1D (From Building)	0 E GORDON AVE	11/3/2018	P3
C	THEFT-2D (All Other Thefts)	900 E QUEEN AVE	11/3/2018	P1
C	THEFT-2D (From Building)	1100 E CENTRAL AVE	11/2/2018	P3
C	THEFT-2D (From Motor Vehicle)	1200 E WESTVIEW CT	10/30/2018	P3
C	THEFT-2D (From Motor Vehicle)	600 E HOLLAND AVE	10/30/2018	P3
C	THEFT-2D (From Motor Vehicle)	9700 N NEWPORT HWY	11/3/2018	P3
C	THEFT-3D (All Other Thefts)	9700 N MORTON CT	10/29/2018	P4
C	THEFT-3D (All Other Thefts)	1200 E DALTON AVE	11/3/2018	P3
C	THEFT-3D (From Building)	600 E EUCLID AVE	10/30/2018	P3
C	THEFT-3D (From Building)	7000 N WISCOMB ST	11/1/2018	P3
A	THEFT-3D (From Motor Vehicle)	1000 E NORTH AVE	10/28/2018	P3
C	THEFT-3D (From Motor Vehicle)	1100 E COZZA DR	10/29/2018	P3
C	THEFT-3D (From Motor Vehicle)	200 E LINCOLN RD	10/30/2018	P3
C	THEFT-3D (From Motor Vehicle)	8900 N COLTON ST	10/30/2018	P3
C	THEFT-3D (From Motor Vehicle)	9700 N NEWPORT HWY	10/30/2018	P3
A	THEFT-3D (From Motor Vehicle)	1300 E LACROSSE AVE	11/1/2018	P3
C	THEFT-3D (From Motor Vehicle)	1200 E WESTVIEW CT	11/3/2018	P3
C	THEFT-3D (Motor Vehicle Parts or Accessories)	900 E QUEEN AVE	10/30/2018	P3
C	THEFT-3D (Motor Vehicle Parts or Accessories)	500 E FRANCIS AVE	11/3/2018	P3
C	THEFT-3D (Shoplifting)	4700 N DIVISION ST	10/28/2018	P3
C	THEFT-3D (Shoplifting)	9500 N NEWPORT HWY	10/28/2018	P3
C	THEFT-3D (Shoplifting)	6500 N NEVADA ST	10/29/2018	P3
C	THEFT-3D (Shoplifting)	300 E FRANCIS AVE	10/30/2018	P4

For protection of victim privacy, the entire address on sexual assault crimes has been redacted.

A/C	Offense Statute	Address	Reported Date	Dist
C	THEFT-3D (Shoplifting)	5500 N DIVISION ST	10/30/2018	P3
C	THEFT-3D (Shoplifting)	6700 N DIVISION ST	10/30/2018	P3
C	THEFT-3D (Shoplifting)	6700 N DIVISION ST	10/30/2018	P3
C	THEFT-3D (Shoplifting)	7900 N DIVISION ST	10/30/2018	P3
C	THEFT-3D (Shoplifting)	4700 N DIVISION ST	10/31/2018	P3
C	THEFT-3D (Shoplifting)	9500 N NEWPORT HWY	10/31/2018	P3
C	THEFT-3D (Shoplifting)	4700 N DIVISION ST	11/1/2018	P3
C	THEFT-3D (Shoplifting)	4700 N DIVISION ST	11/1/2018	P2
C	THEFT-3D (Shoplifting)	4700 N DIVISION ST	11/1/2018	P3
C	THEFT-3D (Shoplifting)	4700 N DIVISION ST	11/2/2018	P3
C	THEFT-3D (Shoplifting)	4700 N DIVISION ST	11/2/2018	P3
C	THEFT-3D (Shoplifting)	6500 N NEVADA ST	11/2/2018	P3
C	THEFT-3D (Shoplifting)	6500 N NEVADA ST	11/2/2018	P3
C	THEFT-3D (Shoplifting)	5600 N DIVISION ST	11/3/2018	P3
C	THEFT-3D (Shoplifting)	4700 N DIVISION ST	11/3/2018	P3
C	THEFT-CITY (Shoplifting)	4600 N NEVADA ST	10/28/2018	P4
C	THEFT-CITY (Shoplifting)	9200 N COLTON ST	10/28/2018	P1
C	THEFT-CITY (Shoplifting)	6500 N NEVADA ST	10/29/2018	P3
C	THEFT-CITY (Shoplifting)	9700 N NEWPORT HWY	10/29/2018	P4
C	THEFT-CITY (Shoplifting)	6700 N DIVISION ST	10/30/2018	P4
C	THEFT-CITY (Shoplifting)	9200 N NEVADA ST	10/31/2018	P4
C	THEFT-CITY (Shoplifting)	9200 N COLTON ST	11/1/2018	P4
C	THEFT-CITY (Shoplifting)	6700 N DIVISION ST	11/1/2018	P2
C	THEFT-CITY (Shoplifting)	9200 N NEVADA ST	11/2/2018	P4
C	THEFT-CITY (Shoplifting)	9700 N NEWPORT HWY	11/3/2018	P3

SPB3WH

A	BURGLARY 2D GARAGE	5400 N CRESTLINE ST	10/31/2018	P3
C	THEFT OF MOTOR VEHICLE	5700 N PERRY ST	10/29/2018	P4
A	THEFT OF MOTOR VEHICLE	1600 E ROWAN AVE	10/31/2018	P3
C	THEFT-2D (From Building)	1500 E NORTH AVE	10/31/2018	P3
C	THEFT-3D (From Motor Vehicle)	1700 E JOSEPH AVE	11/2/2018	P3
C	THEFT-3D (Motor Vehicle Parts or Accessories)	1600 E ROWAN AVE	10/31/2018	P3

POLICE SUMMARY - Ending: Saturday, November 03, 2018



NE - Northeast District (P4)

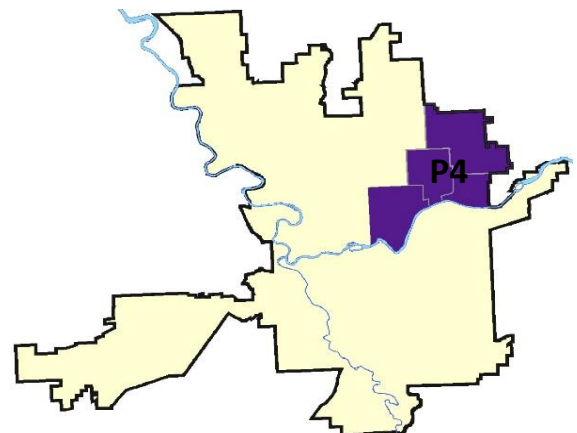
Preliminary IBR Counts

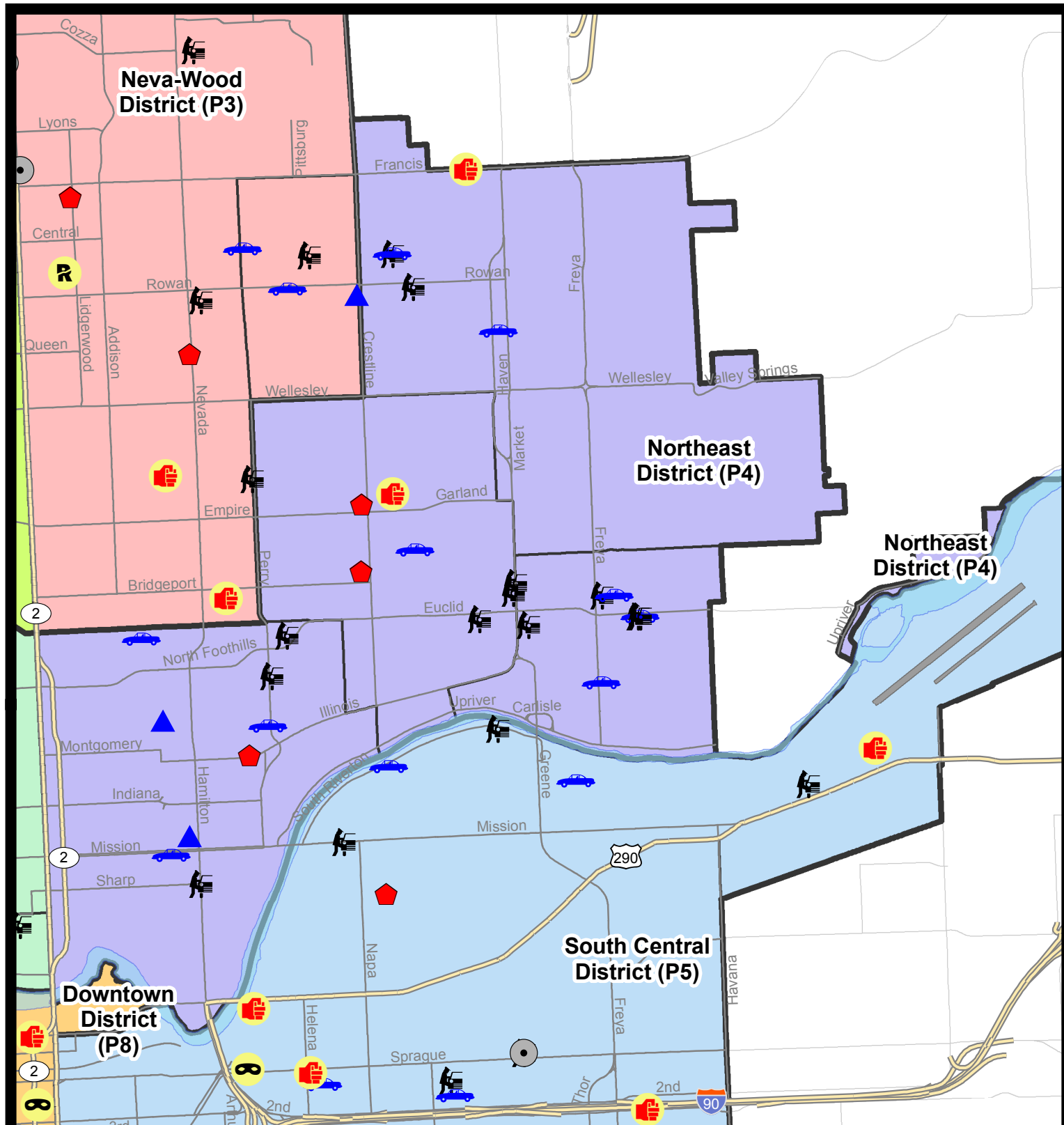
NIBRS Categories (Part 1 Selected)		7 Day Comparison			28 Day Comparison			YTD Comparison		
		Current	Prior	Percent	Current	Prior	Percent	Current	Prior	Percent
Violent	Criminal Homicide	0	0		0	0		2	1	100.00%
	Rape	0	0		1	4	-75.00%	41	34	20.59%
	Robbery - Commercial	0	0		0	1	-100.00%	15	16	-6.25%
	Robbery - Person	0	2	-100.00%	4	2	100.00%	32	34	-5.88%
	Aggravated Assault - Non DV	1	3	-66.67%	6	8	-25.00%	86	67	28.36%
	Aggravated Assault - DV	1	2	-50.00%	10	5	100.00%	69	47	46.81%
Violent Total:		2	7	-71.43%	21	20	5.00%	245	199	23.12%
Property	Burglary - Residential	3	9	-66.67%	22	10	120.00%	172	136	26.47%
	Burglary Garage	2	3	-33.33%	6	3	100.00%	68	65	4.62%
	Burglary Commercial	0	1	-100.00%	3	7	-57.14%	55	52	5.77%
	Larceny	41	51	-19.61%	181	157	15.29%	1590	1427	11.42%
	Vehicle Theft	9	10	-10.00%	34	19	78.95%	302	265	13.96%
	Arson	0	0		1	1	0.00%	10	11	-9.09%
Property Total:		55	74	-25.68%	247	197	25.38%	2197	1956	12.32%
Preliminary Part 1 Crime Totals:		57	81	-29.63%	268	217	23.50%	2442	2155	13.32%
Current 7 Day Period:		10/28/2018 - 11/3/2018			Prior 7 Day Period:		10/21/2018 - 10/27/2018			
Current 28 Day Period:		10/7/2018 - 11/3/2018			Prior 28 Day Period:		9/9/2018 - 10/6/2018			
Current YTD Day Period:		1/1/2018 - 11/3/2018			Prior YTD Period:		1/1/2017 - 11/3/2017			

Prepared by SPD Crime Analysis Office - Monday, November 05, 2018

NOTE: SPD moved from UCR to the NIBRS reporting standard on 10/4/16 following the transition to a new RMS System. [Numbers on CompStat reports prior to this date should not be used as a comparison to those on this report.](#) Additional info on these reporting standards can be found on the FBI website: <https://ucr.fbi.gov/nibrs-overview>

This chart represents Preliminary counts of selected crime categories from Police Case Reports. Full statistical analysis to determine the confidence level of this data has not been performed. The % change columns on the preliminary counts differ from the percentage change on the NIBRS crime report, sometimes significantly. The CompStat report is designed for operational use and includes only selected NIBRS categories and coding less complex than full NIBRS rules. Official statistics for these and other NIBRS categories can be found on WASPC & FBI websites once available.





City of Spokane
Northeast District (P4)
Selected Crime Codes
2018-10-28 to 2018-11-03
 Prepared By:
Crime Analysis Unit
Spokane Police Department

Legend

NIBRS Events



Criminal Homicide



Rape



Robbery Commercial



Robbery Person



Aggravated Assault



Burglary Residential



Burglary Garage



Burglary Commercial



Vehicle Prowling



Vehicle Theft



Arson



Cases Represent LERMS Crime Codes
 Points may indicate multiple events
 Note: Veh Prowl is only Larceny displayed

For Additional Information on
 Incidents pertaining to an
 Area, Trend, or Pattern
 Contact Information Analysis

0 0.2 0.4 0.8 Miles



THIS IS NOT A LEGAL DOCUMENT.
 The information shown on this map is compiled
 from various sources and is subject to constant
 revision. Information shown on this map should
 not be used to determine the location of facilities
 in relationship to property lines, section lines,
 streets, etc.

Sunday - Saturday

NE - Northeast District (P4)

10/28/2018 TO 11/3/2018



A/C	Offense Statute	Address	Reported Date	Dist
C	THEFT-3D (All Other Thefts)	N FREYA ST / E RICH AVE	10/29/2018	P4
<u>SPB4BE</u>				
C	ASSAULT-1D	2200 E WALTON AVE	10/29/2018	P3
C	BURGLARY-RESIDENTIAL	2000 E COURTLAND AVE	10/28/2018	P4
C	BURGLARY-RESIDENTIAL	3900 N CRESTLINE ST	11/1/2018	P4
C	THEFT-2D (All Other Thefts)	2000 E COURTLAND AVE	10/28/2018	P4
C	THEFT-2D (All Other Thefts)	3000 E GARNET AVE	11/1/2018	P4
C	THEFT-2D (From Motor Vehicle)	3000 E LIBERTY AVE	11/2/2018	P4
C	THEFT-3D (All Other Thefts)	1700 E HEROEY AVE	10/30/2018	P4
A	THEFT-3D (From Motor Vehicle)	2800 E EUCLID AVE	10/31/2018	P4
C	THEFT-3D (Motor Vehicle Parts or Accessories)	N CRESTLINE ST / E BUCKEYE AVE	10/30/2018	P4
C	THEFT-3D (Motor Vehicle Parts or Accessories)	2800 E EUCLID AVE	10/31/2018	P4
C	THEFT-3D (Shoplifting)	3900 N MARKET ST	11/2/2018	P4
C	TMVWOP-2D	2400 E GLASS AVE	10/29/2018	P4
<u>SPB4HI</u>				
C	ASSAULT-3D (d)or(f) (Weapon/Instrument/Bodily Harm)	N REGAL ST / E FRANCIS AVE	11/2/2018	P4
C	BURGLARY 2D FENCED AREA	3400 E BISMARCK CT	10/28/2018	P4
C	BURGLARY 2D FENCED AREA	5000 N MARKET ST	10/30/2018	P4
C	BURGLARY 2D FENCED AREA	5100 N MARKET ST	10/31/2018	P4
C	MAIL THEFT (All Others)	4700 N NELSON ST	10/30/2018	P4
C	THEFT OF MOTOR VEHICLE	2300 E JOSEPH AVE	10/31/2018	P4
C	THEFT OF MOTOR VEHICLE	3000 E QUEEN AVE	11/3/2018	P4
C	THEFT-2D (All Other Thefts)	4200 N FREYA ST	10/31/2018	P4
C	THEFT-2D (All Other Thefts)	4100 E PRINCETON AVE	10/31/2018	P4
C	THEFT-2D (Motor Vehicle Parts or Accessories)	5600 N MARKET ST	10/31/2018	P4
A	THEFT-3D (From Motor Vehicle)	5400 N COOK ST	10/29/2018	P4
C	THEFT-3D (From Motor Vehicle)	2300 E JOSEPH AVE	10/31/2018	P4
<u>SPB4LO</u>				
C	BURGLARY 1D RESIDENTIAL	1200 E ILLINOIS AVE	10/31/2018	P4
C	BURGLARY 2D GARAGE	2400 N DAKOTA ST	10/29/2018	P4
A	BURGLARY 2D GARAGE	800 E AUGUSTA AVE	10/31/2018	P2
C	MAIL THEFT (All Others)	2100 N MORTON ST	10/29/2018	P4
C	THEFT OF MOTOR VEHICLE	2900 N STANDARD ST	10/31/2018	P3
C	THEFT OF MOTOR VEHICLE	2400 N PERRY ST	11/3/2018	P6
C	THEFT-2D (From Motor Vehicle)	N HAMILTON ST / E SHARP AVE	10/29/2018	P4
C	THEFT-3D (All Other Thefts)	900 E BOONE AVE	10/29/2018	P4
C	THEFT-3D (All Other Thefts)	2000 N HAMILTON ST	11/2/2018	P4

For protection of victim privacy, the entire address on sexual assault crimes has been redacted.

A/C	Offense Statute	Address	Reported Date	Dist
C	THEFT-3D (From Motor Vehicle)	2700 N PERRY ST	10/29/2018	P4
C	THEFT-3D (From Motor Vehicle)	2900 N HOGAN ST	10/31/2018	P4
C	THEFT-3D (Motor Vehicle Parts or Accessories)	1000 E BOONE AVE	11/1/2018	P4
C	THEFT-3D (Motor Vehicle Parts or Accessories)	2100 N DAKOTA ST	11/2/2018	P4
C	THEFT-3D (Motor Vehicle Parts or Accessories)	1200 E CARLISLE AVE	11/3/2018	P4
C	THEFT-3D (Shoplifting)	1700 N HAMILTON ST	10/29/2018	P4
C	THEFT-3D (Shoplifting)	1700 N HAMILTON ST	10/29/2018	P4
C	THEFT-3D (Shoplifting)	2400 N DIVISION ST	11/2/2018	P2
	THEFT-CITY (From Building)	900 E BOONE AVE	10/30/2018	P4
C	TMVWOP-2D	700 E MISSION AVE	11/1/2018	P4

SPB4MI

C	MAIL THEFT (All Others)	3300 E LIBERTY AVE	11/3/2018	P4
C	THEFT OF MOTOR VEHICLE	2500 N FREYA ST	10/28/2018	P4
C	THEFT OF MOTOR VEHICLE	3700 E LIBERTY AVE	10/29/2018	P4
A	THEFT OF MOTOR VEHICLE	3800 E FREDERICK AVE	10/29/2018	P4
C	THEFT-2D (All Other Thefts)	3500 E GARNET AVE	10/31/2018	P4
C	THEFT-2D (From Building)	3400 E EUCLID AVE	10/28/2018	P4
C	THEFT-2D (From Motor Vehicle)	3800 E FREDERICK AVE	11/3/2018	P4
C	THEFT-3D (From Motor Vehicle)	3100 E FAIRVIEW AVE	10/29/2018	P4
C	THEFT-3D (From Motor Vehicle)	3800 E FREDERICK AVE	10/29/2018	P4
A	THEFT-3D (From Motor Vehicle)	3600 E LIBERTY AVE	10/30/2018	P4
C	THEFT-3D (From Motor Vehicle)	E BRIDGEPORT AVE / N MARKET ST	11/1/2018	P4
C	THEFT-3D (Motor Vehicle Parts or Accessories)	3800 E FREDERICK AVE	10/29/2018	P4
C	THEFT-3D (Motor Vehicle Parts or Accessories)	E BRIDGEPORT AVE / N MARKET ST	11/1/2018	P4

SPOKANE POLICE DEPARTMENT



SOUTH **Police Service Area**

PSA Commander

Captain Tracie Meidl

South Central District (P5)

Southeast District (P6)

Southwest District (P7)



POLICE SUMMARY - Ending: Saturday, November 03, 2018

SOUTH PRECINCT (P5, P6, and P7)



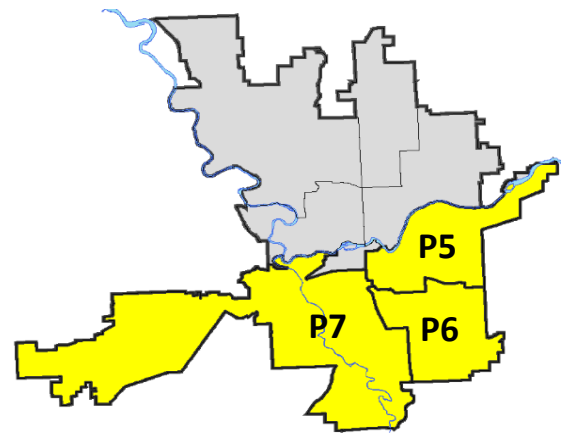
Preliminary IBR Counts

NIBRS Categories (Part 1 Selected)		7 Day Comparison			28 Day Comparison			YTD Comparison		
		Current	Prior	Percent	Current	Prior	Percent	Current	Prior	Percent
Violent	Criminal Homicide	0	2	-100.00%	2	0		3	1	200.00%
	Rape	1	3	-66.67%	6	7	-14.29%	70	61	14.75%
	Robbery - Commercial	0	0		0	1	-100.00%	13	11	18.18%
	Robbery - Person	2	0		3	7	-57.14%	50	44	13.64%
	Aggravated Assault - Non DV	3	3	0.00%	12	21	-42.86%	159	116	37.07%
	Aggravated Assault - DV	5	5	0.00%	12	11	9.09%	114	81	40.74%
Violent Total:		11	13	-15.38%	35	47	-25.53%	409	314	30.25%
Property	Burglary - Residential	3	10	-70.00%	23	35	-34.29%	322	372	-13.44%
	Burglary Garage	3	1	200.00%	13	14	-7.14%	144	193	-25.39%
	Burglary Commercial	5	5	0.00%	12	16	-25.00%	137	121	13.22%
	Larceny	67	54	24.07%	258	259	-0.39%	2773	3282	-15.51%
	Vehicle Theft	10	13	-23.08%	42	37	13.51%	418	526	-20.53%
	Arson	0	0		0	2	-100.00%	11	16	-31.25%
Property Total:		88	83	6.02%	348	363	-4.13%	3805	4510	-15.63%
Preliminary Part 1 Crime Totals:		99	96	3.13%	383	410	-6.59%	4214	4824	-12.65%
Current 7 Day Period:		10/28/2018 - 11/3/2018			Prior 7 Day Period:		10/21/2018 - 10/27/2018			
Current 28 Day Period:		10/7/2018 - 11/3/2018			Prior 28 Day Period:		9/9/2018 - 10/6/2018			
Current YTD Day Period:		1/1/2018 - 11/3/2018			Prior YTD Period:		1/1/2017 - 11/3/2017			

Prepared by SPD Crime Analysis Office - Monday, November 05, 2018

NOTE: SPD moved from UCR to the NIBRS reporting standard on 10/4/16 following the transition to a new RMS System. [Numbers on CompStat reports prior to this date should not be used as a comparison to those on this report.](#) Additional info on these reporting standards can be found on the FBI website: <https://ucr.fbi.gov/nibrs-overview>

This chart represents Preliminary counts of selected crime categories from Police Case Reports. Full statistical analysis to determine the confidence level of this data has not been performed. The % change columns on the preliminary counts differ from the percentage change on the NIBRS crime report, sometimes significantly. The CompStat report is designed for operational use and includes only selected NIBRS categories and coding less complex than full NIBRS rules. Official statistics for these and other NIBRS categories can be found on WASPC & FBI websites once available.



POLICE SUMMARY - Ending: Saturday, November 03, 2018



SE - South Central District (P5)

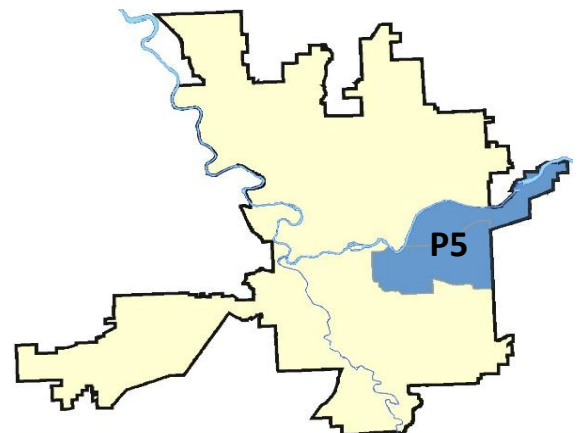
Preliminary IBR Counts

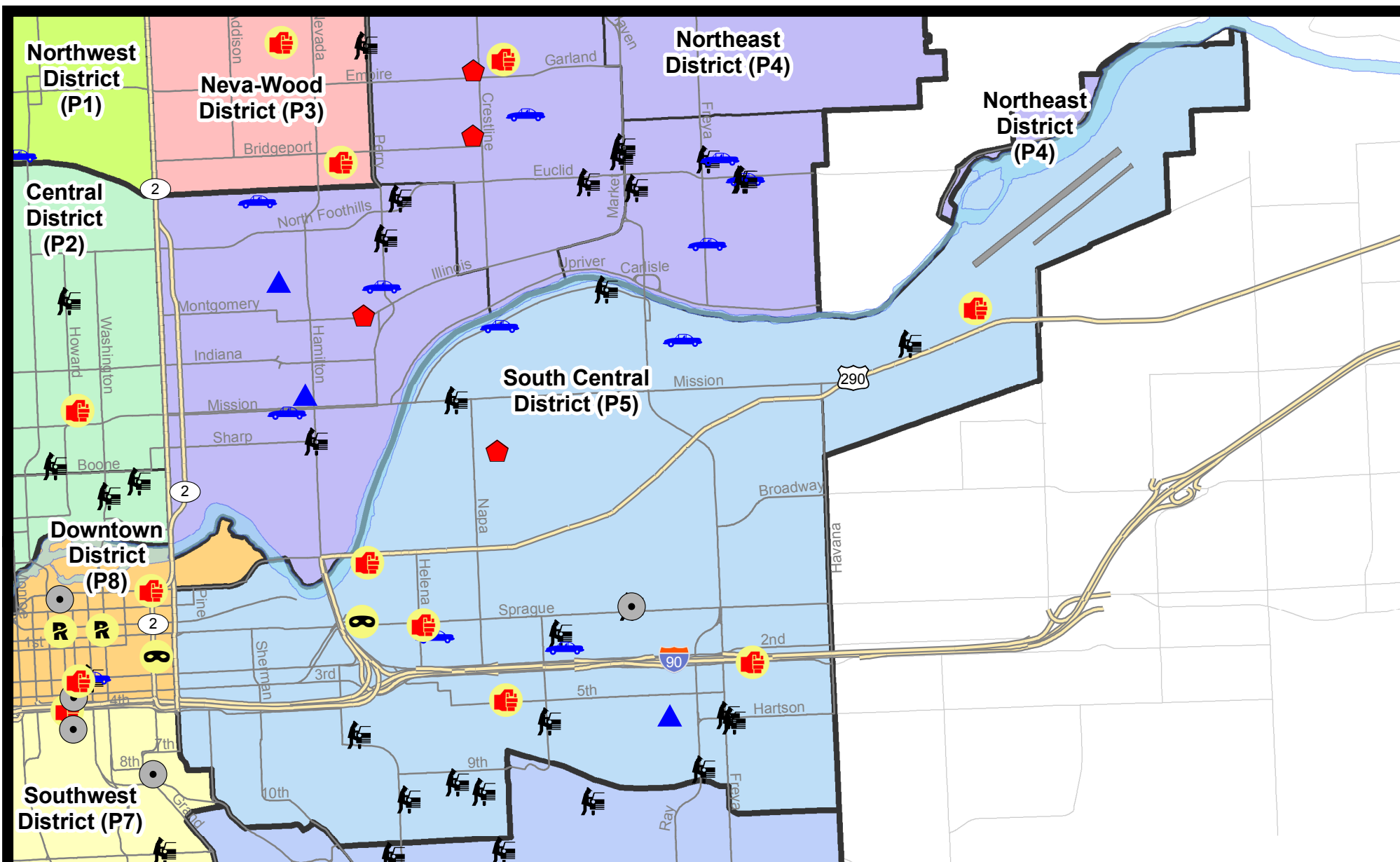
NIBRS Categories (Part 1 Selected)		7 Day Comparison			28 Day Comparison			YTD Comparison		
		Current	Prior	Percent	Current	Prior	Percent	Current	Prior	Percent
Violent	Criminal Homicide	0	2	-100.00%	2	0		3	0	
	Rape	0	2	-100.00%	3	3	0.00%	29	21	38.10%
	Robbery - Commercial	0	0		0	0		7	6	16.67%
	Robbery - Person	1	0		2	7	-71.43%	29	24	20.83%
	Aggravated Assault - Non DV	3	2	50.00%	8	8	0.00%	72	62	16.13%
	Aggravated Assault - DV	2	1	100.00%	3	4	-25.00%	47	40	17.50%
Violent Total:		6	7	-14.29%	18	22	-18.18%	187	153	22.22%
Property	Burglary - Residential	1	3	-66.67%	7	12	-41.67%	113	136	-16.91%
	Burglary Garage	1	1	0.00%	4	3	33.33%	45	44	2.27%
	Burglary Commercial	2	3	-33.33%	6	9	-33.33%	89	79	12.66%
	Larceny	25	15	66.67%	95	99	-4.04%	1102	1174	-6.13%
	Vehicle Theft	4	6	-33.33%	18	19	-5.26%	181	253	-28.46%
	Arson	0	0		0	1	-100.00%	5	2	150.00%
Property Total:		33	28	17.86%	130	143	-9.09%	1535	1688	-9.06%
Preliminary Part 1 Crime Totals:		39	35	11.43%	148	165	-10.30%	1722	1841	-6.46%
Current 7 Day Period:		10/28/2018 - 11/3/2018			Prior 7 Day Period:		10/21/2018 - 10/27/2018			
Current 28 Day Period:		10/7/2018 - 11/3/2018			Prior 28 Day Period:		9/9/2018 - 10/6/2018			
Current YTD Day Period:		1/1/2018 - 11/3/2018			Prior YTD Period:		1/1/2017 - 11/3/2017			

Prepared by SPD Crime Analysis Office - Monday, November 05, 2018

NOTE: SPD moved from UCR to the NIBRS reporting standard on 10/4/16 following the transition to a new RMS System. [Numbers on CompStat reports prior to this date should not be used as a comparison to those on this report.](#) Additional info on these reporting standards can be found on the FBI website: <https://ucr.fbi.gov/nibrs-overview>

This chart represents Preliminary counts of selected crime categories from Police Case Reports. Full statistical analysis to determine the confidence level of this data has not been performed. The % change columns on the preliminary counts differ from the percentage change on the NIBRS crime report, sometimes significantly. The CompStat report is designed for operational use and includes only selected NIBRS categories and coding less complex than full NIBRS rules. Official statistics for these and other NIBRS categories can be found on WASPC & FBI websites once available.






City of Spokane
South Central District (P5)
Selected
Crime Types
2018-10-28 to 2018-11-03

Prepared By:
Crime Analysis Unit
Spokane Police Department

Legend

NIBRS Events



Cases Represent LERMS Crime Codes
 Points may indicate multiple events
 Note: Veh Prowl is only Larceny category displayed



For Additional Information on Incidents
 pertaining to an Area, Trend, or Pattern
 Contact Information Analysis

0 0.2 0.4 0.6 0.8 1 Miles



THIS IS NOT A LEGAL DOCUMENT:
 The information shown on this map is compiled
 from various sources and is subject to constant
 revision. Information shown on this map should
 not be used to determine the location of facilities
 in relationship to property lines, section lines,
 streets, etc.

Sunday - Saturday

10/28/2018 TO 11/3/2018

SE - South Central District (P5)



A/C	Offense Statute	Address	Reported Date	Dist
SPC5EC				
C	ASSAULT - 4D (Weapon Involved)	2100 E 5TH AVE	11/2/2018	P6
C	ASSAULT-1D	1600 E SPRAGUE AVE	10/28/2018	P6
C	ASSAULT-1D	1200 E TRENT AVE	10/30/2018	P6
C	ASSAULT-2D	E 3RD AVE / S REBECCA ST	10/29/2018	P6
C	BURGLARY 2D COMMERCIAL	3000 E SPRAGUE AVE	10/31/2018	P1
C	BURGLARY 2D COMMERCIAL	1100 E SPRAGUE AVE	11/2/2018	P6
C	BURGLARY 2D GARAGE	600 S RAY ST	10/30/2018	P5
C	ROBBERY 1D PERSON (NOT PURSE SNATCHING)	1100 E SPRAGUE AVE	11/2/2018	P6
C	THEFT OF MOTOR VEHICLE	E 1ST AVE / S MADEIRA ST	10/28/2018	P4
C	THEFT OF MOTOR VEHICLE	2500 E PACIFIC AVE	11/3/2018	P6
C	THEFT-1D (From Motor Vehicle)	1400 E 11TH AVE	11/2/2018	P5
C	THEFT-2D (All Other Thefts)	2000 E SPRAGUE AVE	11/2/2018	P5
C	THEFT-2D (All Other Thefts)	700 S FREYA ST	11/3/2018	P5
C	THEFT-2D (From Building)	1900 E SPRAGUE AVE	10/28/2018	P5
C	THEFT-2D (From Motor Vehicle)	3400 E 9TH AVE	10/29/2018	P5
C	THEFT-2D (From Motor Vehicle)	3000 E SPRAGUE AVE	10/31/2018	P1
C	THEFT-2D (From Motor Vehicle)	600 S ALTAMONT ST	10/31/2018	P5
C	THEFT-3D (All Other Thefts)	0 S NAPA ST	10/28/2018	P5
C	THEFT-3D (From Building)	200 E 5TH AVE	10/29/2018	P5
C	THEFT-3D (From Building)	200 E 2ND AVE	10/31/2018	P5
C	THEFT-3D (From Building)	800 S COWLEY ST	11/1/2018	P5
C	THEFT-3D (From Motor Vehicle)	3600 E HARTSON AVE	10/28/2018	P5
C	THEFT-3D (From Motor Vehicle)	600 S FREYA ST	10/28/2018	P5
C	THEFT-3D (From Motor Vehicle)	2500 E 1ST AVE	10/30/2018	P5
C	THEFT-3D (From Motor Vehicle)	1000 S NAPA ST	10/31/2018	P5
A	THEFT-3D (From Motor Vehicle)	1800 E 10TH AVE	11/1/2018	P5
C	THEFT-3D (Shoplifting)	400 S THOR ST	10/29/2018	P5
C	THEFT-3D (Shoplifting)	4100 E SPRAGUE AVE	10/29/2018	P5
C	THEFT-CITY (From Motor Vehicle)	600 S RICHARD ALLEN CT	11/1/2018	P6
C	VEHICLE PROWLING-2D/From Motor Vehicle	3000 E SPRAGUE AVE	10/31/2018	P1
SPC5GP				
C	ASSAULT-2D	5300 E UNION AVE	11/1/2018	P6
C	BURGLARY-RESIDENTIAL	2100 E BOONE AVE	11/1/2018	P6
C	MAIL THEFT (All Others)	5000 E TRENT AVE	10/29/2018	P5
C	THEFT OF MOTOR VEHICLE	2200 E SOUTH RIVERTON AVE	10/28/2018	P1
C	THEFT OF MOTOR VEHICLE	1800 N GREENE ST	10/30/2018	P6
C	THEFT-2D (From Building)	2100 E BOONE AVE	11/1/2018	P6

<u>A/C</u>	<u>Offense Statute</u>	<u>Address</u>	<u>Reported Date</u>	<u>Dist</u>
C	THEFT-2D (From Motor Vehicle)	N MAGNOLIA ST / E MISSION AVE	11/1/2018	P5
A	THEFT-3D (From Motor Vehicle)	2900 E SOUTH RIVERTON AVE	11/1/2018	P5
C	THEFT-CITY (From Motor Vehicle)	4800 E COMMERCE AVE	11/1/2018	P6

POLICE SUMMARY - Ending: Saturday, November 03, 2018



SE - Southeast District (P6)

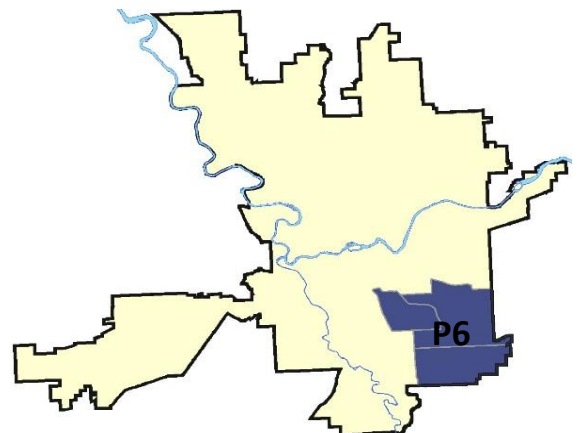
Preliminary IBR Counts

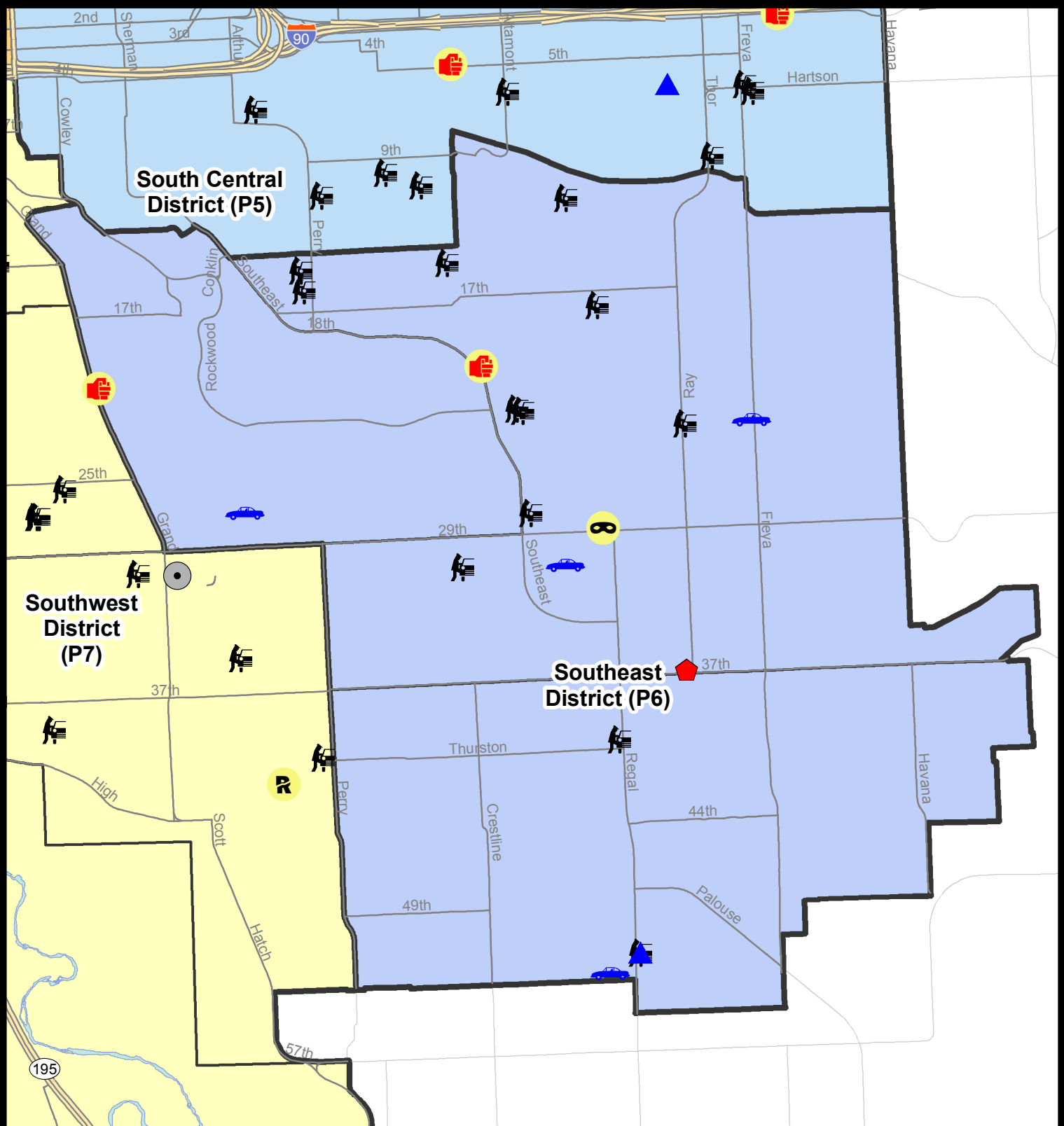
NIBRS Categories (Part 1 Selected)		7 Day Comparison			28 Day Comparison			YTD Comparison		
		Current	Prior	Percent	Current	Prior	Percent	Current	Prior	Percent
Violent	Criminal Homicide	0	0		0	0		0	0	
	Rape	0	0		0	0		12	16	-25.00%
	Robbery - Commercial	0	0		0	0		2	3	-33.33%
	Robbery - Person	1	0		1	0		5	9	-44.44%
	Aggravated Assault - Non DV	0	0		2	5	-60.00%	32	17	88.24%
	Aggravated Assault - DV	2	1	100.00%	5	2	150.00%	29	14	107.14%
Violent Total:		3	1	200.00%	8	7	14.29%	80	59	35.59%
Property	Burglary - Residential	1	4	-75.00%	6	7	-14.29%	84	109	-22.94%
	Burglary Garage	1	0		4	2	100.00%	30	71	-57.75%
	Burglary Commercial	0	2	-100.00%	3	0		13	8	62.50%
	Larceny	17	26	-34.62%	68	68	0.00%	647	813	-20.42%
	Vehicle Theft	4	0		8	10	-20.00%	73	101	-27.72%
	Arson	0	0		0	0		3	6	-50.00%
Property Total:		23	32	-28.13%	89	87	2.30%	850	1108	-23.29%
Preliminary Part 1 Crime Totals:		26	33	-21.21%	97	94	3.19%	930	1167	-20.31%
Current 7 Day Period:		10/28/2018 - 11/3/2018			Prior 7 Day Period:		10/21/2018 - 10/27/2018			
Current 28 Day Period:		10/7/2018 - 11/3/2018			Prior 28 Day Period:		9/9/2018 - 10/6/2018			
Current YTD Day Period:		1/1/2018 - 11/3/2018			Prior YTD Period:		1/1/2017 - 11/3/2017			

Prepared by SPD Crime Analysis Office - Monday, November 05, 2018

NOTE: SPD moved from UCR to the NIBRS reporting standard on 10/4/16 following the transition to a new RMS System. [Numbers on CompStat reports prior to this date should not be used as a comparison to those on this report.](#) Additional info on these reporting standards can be found on the FBI website: <https://ucr.fbi.gov/nibrs-overview>

This chart represents Preliminary counts of selected crime categories from Police Case Reports. Full statistical analysis to determine the confidence level of this data has not been performed. The % change columns on the preliminary counts differ from the percentage change on the NIBRS crime report, sometimes significantly. The CompStat report is designed for operational use and includes only selected NIBRS categories and coding less complex than full NIBRS rules. Official statistics for these and other NIBRS categories can be found on WASPC & FBI websites once available.






City of Spokane
Southeast District (P6)
Selected Crime Codes
2018-10-28 to 2018-11-03
 Prepared By:
Crime Analysis Unit
Spokane Police Department

Legend


Criminal Homicide	Robbery Person	Burglary Commercial
Rape	Aggravated Assault	Vehicle Prowling
Robbery Commercial	Burglary Residential	Vehicle Theft
	Burglary Garage	Arson

*Cases Represent LERMS Crime Codes
 Points may indicate multiple events
 Note: Veh Prowl is only Larceny displayed*

For Additional Information on Incidents pertaining to an Area, Trend, or Pattern Contact Information Analysis



0 0.15 0.3 0.6 Miles



Geographic Information System

THIS IS NOT A LEGAL DOCUMENT:
 The information shown on this map is compiled from various sources and is subject to constant revision. Information shown on this map should not be used to determine the location of facilities in relationship to property lines, section lines, streets, etc.

Sunday - Saturday

10/28/2018 TO 11/3/2018

SE - Southeast District (P6)



A/C	Offense Statute	Address	Reported Date	Dist
<u>SPC6LH</u>				
C	ASSAULT-2D	2200 S SOUTHEAST BLVD	11/1/2018	P6
C	BURGLARY-RESIDENTIAL	3100 E 37TH AVE	10/29/2018	P6
C	IBR Purposes Only - Theft From Motor Vehicle	2100 E 30TH AVE	10/29/2018	P6
C	ROBBERY-1D (All Except Purse Snatching)	2800 E 29TH AVE	11/1/2018	P6
C	THEFT OF MOTOR VEHICLE	3100 S MT VERNON ST	10/31/2018	P6
C	THEFT OF MOTOR VEHICLE	3500 E 23RD AVE	11/1/2018	P6
C	THEFT-2D (From Building)	2500 E 29TH AVE	10/31/2018	P6
C	THEFT-2D (From Motor Vehicle)	1300 E 15TH AVE	10/28/2018	P6
C	THEFT-2D (From Motor Vehicle)	2500 E 29TH AVE	10/28/2018	P6
C	THEFT-2D (From Motor Vehicle)	2200 S SOUTHEAST BLVD	10/31/2018	P5
C	THEFT-2D (From Motor Vehicle)	2200 S SOUTHEAST BLVD	10/31/2018	P6
C	THEFT-2D (From Motor Vehicle)	2800 E 18TH AVE	11/3/2018	P6
C	THEFT-3D (From Building)	2900 E 25TH AVE	11/2/2018	P6
C	THEFT-3D (From Motor Vehicle)	2000 E 15TH AVE	10/30/2018	P6
C	THEFT-3D (From Motor Vehicle)	3200 E 23RD AVE	10/31/2018	P6
A	THEFT-3D (From Motor Vehicle)	2600 E NORTH ALTAMONT BLVD	11/1/2018	P6
C	THEFT-3D (From Motor Vehicle)	1300 E 16TH AVE	11/2/2018	P6
<u>SPC6RW</u>				
C	ASSAULT-2D	2000 S GRAND BLVD	10/28/2018	P7
C	THEFT OF MOTOR VEHICLE	2700 S ARTHUR ST	10/29/2018	P6
<u>SPC6SG</u>				
A	BURGLARY 2D GARAGE	5100 S REGAL ST	10/31/2018	P6
C	THEFT OF MOTOR VEHICLE	2700 E 53RD AVE	10/30/2018	P6
C	THEFT-3D (From Motor Vehicle)	4000 S REGAL ST	10/30/2018	P6
C	THEFT-3D (From Motor Vehicle)	5100 S REGAL ST	10/31/2018	P6
C	THEFT-3D (Shoplifting)	4500 S REGAL ST	11/1/2018	P6
C	THEFT-3D (Shoplifting)	4900 S REGAL ST	11/2/2018	P6
C	THEFT-3D (Shoplifting)	4900 S REGAL ST	11/2/2018	P6

POLICE SUMMARY - Ending: Saturday, November 03, 2018

SW - Southwest District (P7)



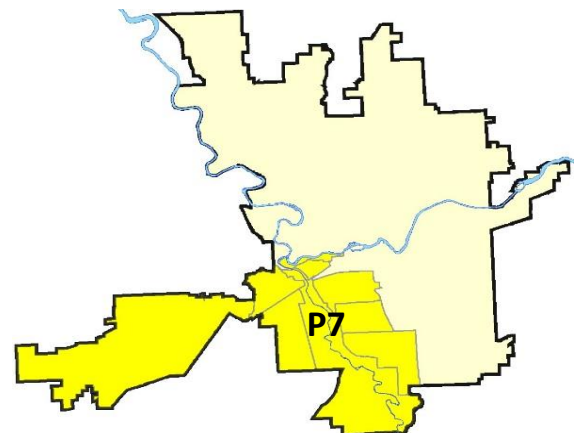
Preliminary IBR Counts

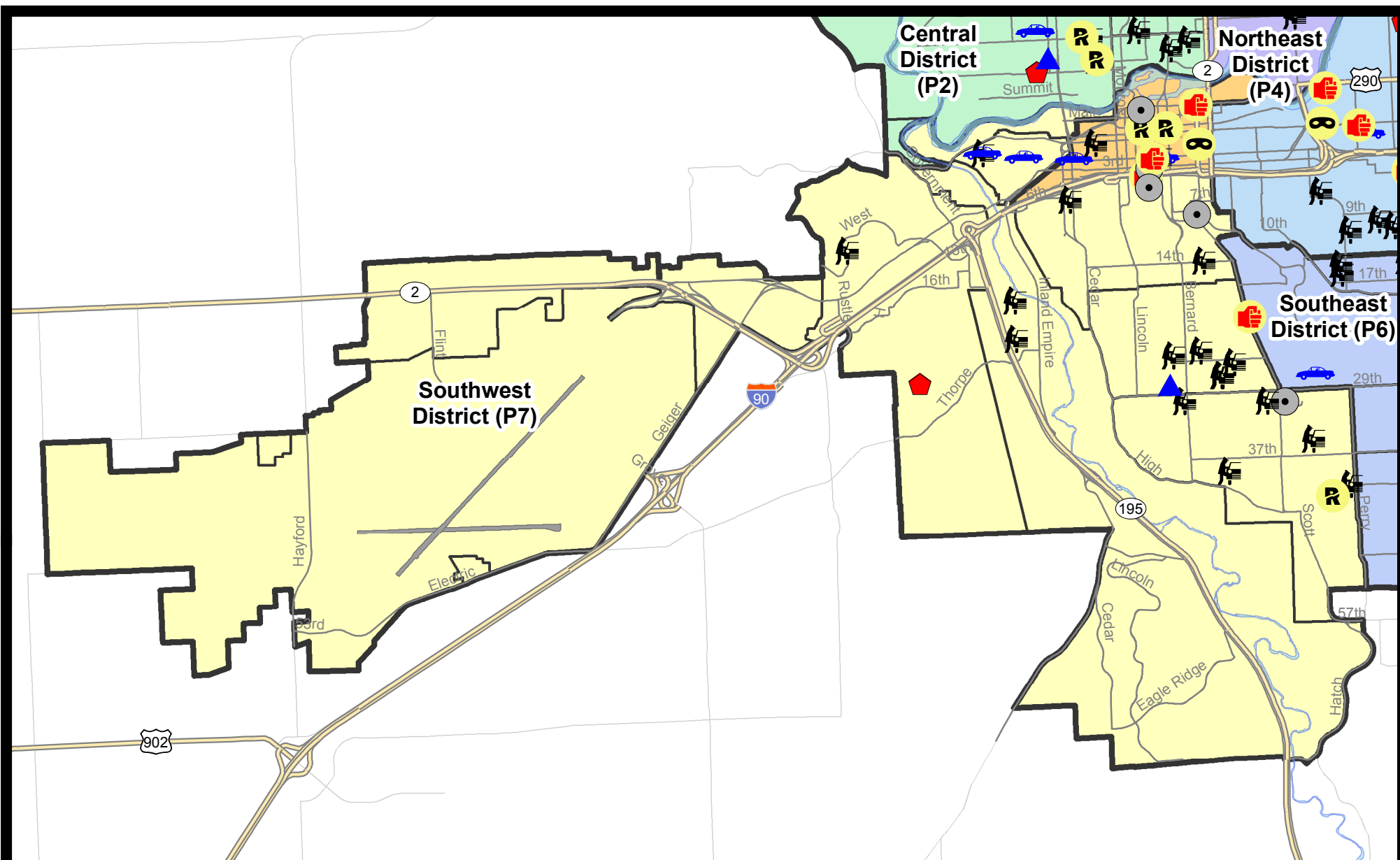
NIBRS Categories (Part 1 Selected)		7 Day Comparison			28 Day Comparison			YTD Comparison		
		Current	Prior	Percent	Current	Prior	Percent	Current	Prior	Percent
Violent	Criminal Homicide	0	0		0	0		0	1	-100.00%
	Rape	1	1	0.00%	3	4	-25.00%	29	24	20.83%
	Robbery - Commercial	0	0		0	1	-100.00%	4	2	100.00%
	Robbery - Person	0	0		0	0		16	11	45.45%
	Aggravated Assault - Non DV	0	1	-100.00%	2	8	-75.00%	55	37	48.65%
	Aggravated Assault - DV	1	3	-66.67%	4	5	-20.00%	38	27	40.74%
Violent Total:		2	5	-60.00%	9	18	-50.00%	142	102	39.22%
Property	Burglary - Residential	1	3	-66.67%	10	16	-37.50%	125	127	-1.57%
	Burglary Garage	1	0		5	9	-44.44%	69	78	-11.54%
	Burglary Commercial	3	0		3	7	-57.14%	35	34	2.94%
	Larceny	25	13	92.31%	95	92	3.26%	1024	1295	-20.93%
	Vehicle Theft	2	7	-71.43%	16	8	100.00%	164	172	-4.65%
	Arson	0	0		0	1	-100.00%	3	8	-62.50%
Property Total:		32	23	39.13%	129	133	-3.01%	1420	1714	-17.15%
Preliminary Part 1 Crime Totals:		34	28	21.43%	138	151	-8.61%	1562	1816	-13.99%
Current 7 Day Period:		10/28/2018 - 11/3/2018			Prior 7 Day Period:		10/21/2018 - 10/27/2018			
Current 28 Day Period:		10/7/2018 - 11/3/2018			Prior 28 Day Period:		9/9/2018 - 10/6/2018			
Current YTD Day Period:		1/1/2018 - 11/3/2018			Prior YTD Period:		1/1/2017 - 11/3/2017			

Prepared by SPD Crime Analysis Office - Monday, November 05, 2018

NOTE: SPD moved from UCR to the NIBRS reporting standard on 10/4/16 following the transition to a new RMS System. [Numbers on CompStat reports prior to this date should not be used as a comparison to those on this report.](#) Additional info on these reporting standards can be found on the FBI website: <https://ucr.fbi.gov/nibrs-overview>

This chart represents Preliminary counts of selected crime categories from Police Case Reports. Full statistical analysis to determine the confidence level of this data has not been performed. The % change columns on the preliminary counts differ from the percentage change on the NIBRS crime report, sometimes significantly. The CompStat report is designed for operational use and includes only selected NIBRS categories and coding less complex than full NIBRS rules. Official statistics for these and other NIBRS categories can be found on WASPC & FBI websites once available.





City of Spokane
Southwest District (P7)
Selected
Crime Types
2018-10-28 to 2018-11-03
 Prepared By:
 Crime Analysis Unit
 Spokane Police Department

Legend

NIBRS Events



Robbery Commercial

Robbery Person

Aggravated Assault

Burglary Residential

Burglary Garage

Burglary Commercial

Vehicle Prowling

Vehicle Theft

Arson

Cases Represent LERMS Crime Codes
 Points may indicate multiple events
 Note: Veh Prowl is only Larceny category displayed



For Additional Information on Incidents
 pertaining to an Area, Trend, or Pattern
 Contact Information Analysis

0 0.2 0.4 0.6 0.8 1 1.2 1.4 1.6 Miles



THIS IS NOT A LEGAL DOCUMENT:
 The information shown on this map is compiled
 from various sources and is subject to constant
 revision. Information shown on this map should
 not be used to determine the location of facilities
 in relationship to property lines, section lines,
 streets, etc.



Sunday - Saturday

10/28/2018 TO 11/3/2018

SE - Southwest District (P7)



A/C	Offense Statute	Address	Reported Date	Dist
<u>SPD7BA</u>				
C	THEFT OF MOTOR VEHICLE	100 S CANNON ST	11/1/2018	P5
C	THEFT OF MOTOR VEHICLE	2400 W PACIFIC AVE	11/2/2018	P7
C	THEFT-3D (All Other Thefts)	400 S CHESTNUT ST	10/28/2018	P7
C	THEFT-3D (Motor Vehicle Parts or Accessories)	400 S COEUR D ALENE ST	10/29/2018	P7
A	VEHICLE PROWLING-2D/No Theft	2400 W PACIFIC AVE	11/2/2018	P7
<u>SPD7CH</u>				
C	ASSAULT - 4D (Weapon Involved)	S WALL ST / W 4TH AVE	11/2/2018	P8
C	BURGLARY 2D COMMERCIAL	600 W 5TH AVE	10/29/2018	P8
C	BURGLARY 2D COMMERCIAL	100 W 8TH AVE	10/29/2018	P8
C	THEFT-3D (All Other Thefts)	W 14TH AVE / S STEVENS ST	11/2/2018	P7
C	THEFT-3D (From Building)	100 W 8TH AVE	10/30/2018	P7
C	THEFT-3D (From Motor Vehicle)	1300 S BROWNE ST	11/1/2018	P7
C	THEFT-3D (From Motor Vehicle)	1500 W 6TH AVE	11/3/2018	P7
<u>SPD7CS</u>				
A	BURGLARY 2D COMMERCIAL	3000 S GRAND BLVD	10/31/2018	P7
C	RAPE-2ND (RAPE)		11/1/2018	P6
C	THEFT-2D (From Motor Vehicle)	1300 E THURSTON AVE	10/31/2018	P7
C	THEFT-3D (From Building)	1100 E 40TH AVE	10/29/2018	P7
C	THEFT-3D (From Motor Vehicle)	2900 S BERNARD ST	10/28/2018	P7
C	THEFT-3D (From Motor Vehicle)	400 E 30TH AVE	10/30/2018	P7
C	THEFT-3D (From Motor Vehicle)	900 E 35TH AVE	10/31/2018	P7
C	THEFT-3D (From Motor Vehicle)	0 E 39TH AVE	11/3/2018	P7
<u>SPD7GT</u>				
C	BURGLARY-RESIDENTIAL	2600 S D ST	11/2/2018	P7
<u>SPD7LC</u>				
C	THEFT-2D (From Motor Vehicle)	2300 W 16TH AVE	10/29/2018	P7
C	THEFT-3D (From Motor Vehicle)	2300 W 16TH AVE	10/29/2018	P7
<u>SPD7MC</u>				
A	BURGLARY 2D GARAGE	500 W 28TH AVE	11/2/2018	P7
C	THEFT-2D (From Motor Vehicle)	400 W 24TH AVE	10/31/2018	P7
C	THEFT-3D (All Other Thefts)	500 W 28TH AVE	11/2/2018	P7
A	THEFT-3D (All Other Thefts)	1000 W 20TH AVE	11/3/2018	P7
C	THEFT-3D (From Motor Vehicle)	2500 S TEKOA ST	10/29/2018	P7
C	THEFT-3D (From Motor Vehicle)	0 E 27TH AVE	10/31/2018	P7
C	THEFT-3D (From Motor Vehicle)	0 E 27TH AVE	10/31/2018	P7
A	THEFT-3D (From Motor Vehicle)	100 W 24TH AVE	10/31/2018	P7

<u>A/C</u>	<u>Offense Statute</u>	<u>Address</u>	<u>Reported Date</u>	<u>Dist</u>
<u>SPD7WH</u>				
C	MAIL THEFT (All Others)	3500 W PACIFIC AVE	11/1/2018	P7
C	THEFT-2D (From Motor Vehicle)	1000 S WESTCLIFF PL	10/29/2018	P7
C	THEFT-3D (From Building)	2000 S ASSEMBLY ST	11/3/2018	P7

SPOKANE POLICE DEPARTMENT

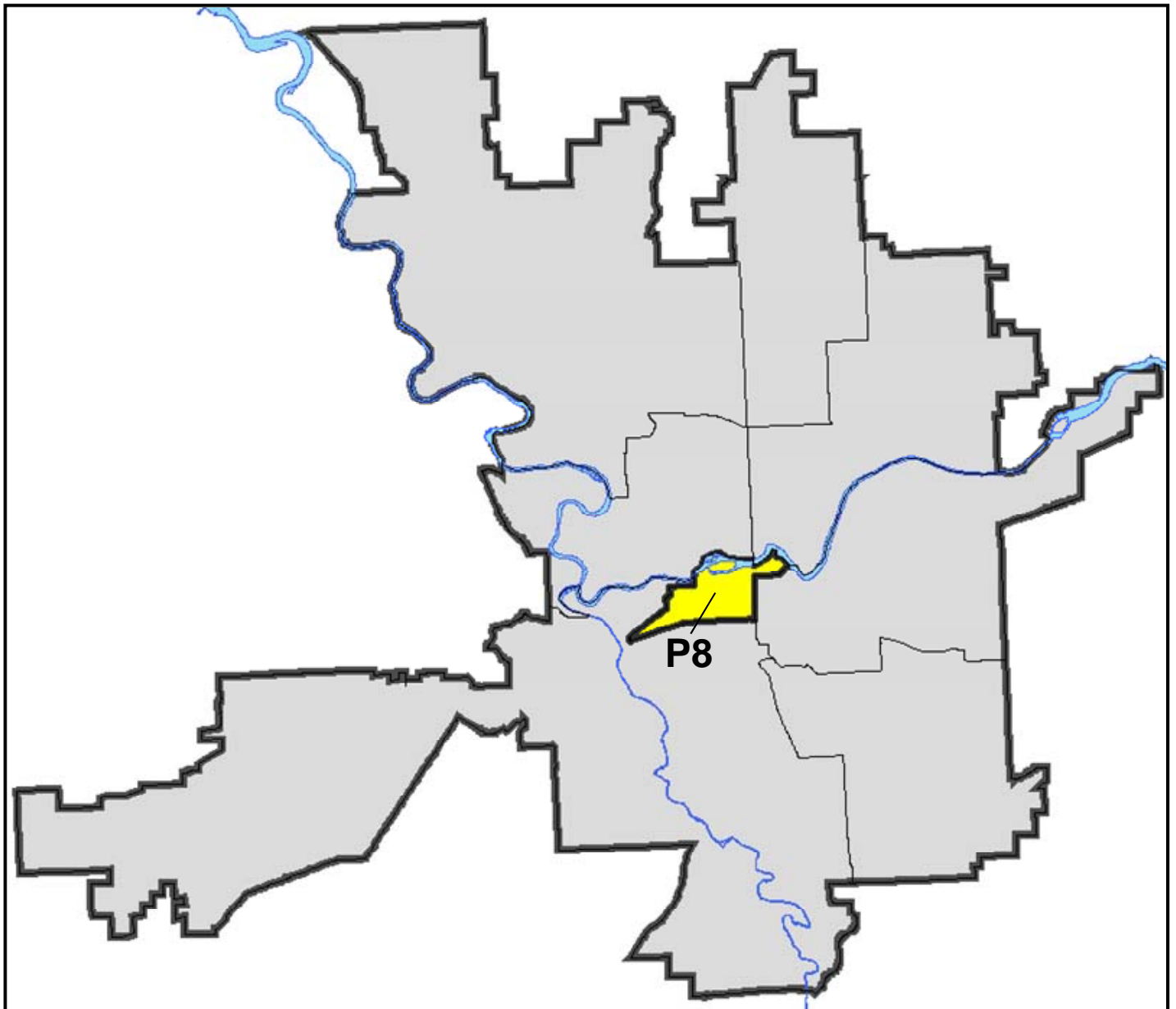
DOWNTOWN

Police Service Area



PSA Commander

Captain David Singley



POLICE SUMMARY - Ending: Saturday, November 03, 2018

DOWNTOWN PRECINCT (P8)



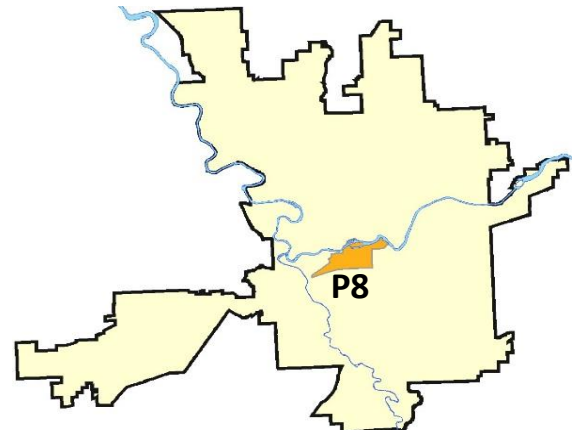
Preliminary IBR Counts


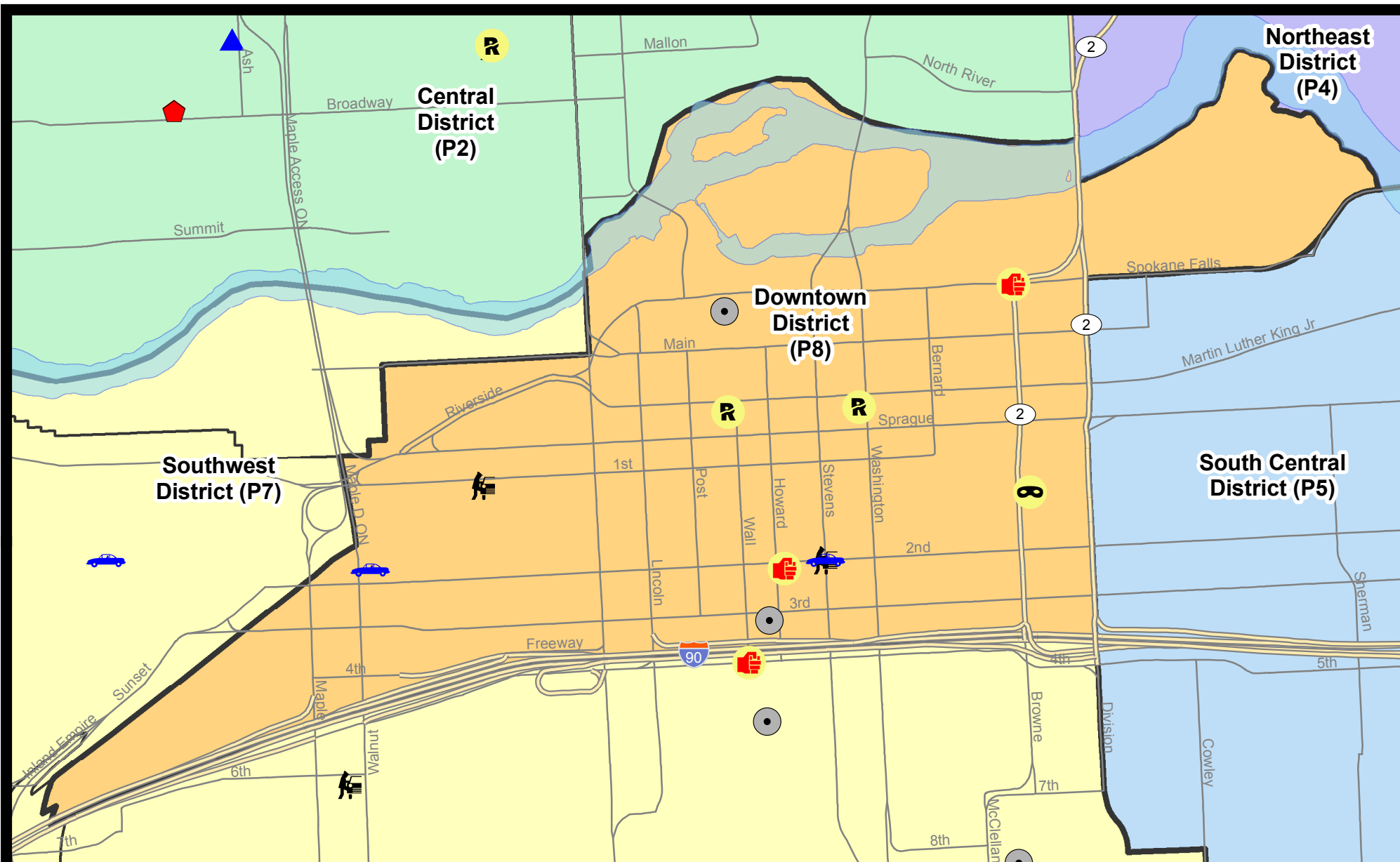
NIBRS Categories (Part 1 Selected)		7 Day Comparison			28 Day Comparison			YTD Comparison		
		Current	Prior	Percent	Current	Prior	Percent	Current	Prior	Percent
Violent	Criminal Homicide	0	0		1	0		1	0	
	Rape	2	1	100.00%	5	4	25.00%	36	13	176.92%
	Robbery - Commercial	0	0		1	1	0.00%	7	1	600.00%
	Robbery - Person	1	2	-50.00%	3	6	-50.00%	39	36	8.33%
	Aggravated Assault - Non DV	2	3	-33.33%	18	6	200.00%	122	84	45.24%
	Aggravated Assault - DV	0	0		1	4	-75.00%	21	17	23.53%
Violent Total:		5	6	-16.67%	29	21	38.10%	226	151	49.67%
Property	Burglary - Residential	0	0		0	3	-100.00%	22	28	-21.43%
	Burglary Garage	0	0		0	0		0	2	-100.00%
	Burglary Commercial	3	1	200.00%	4	3	33.33%	54	35	54.29%
	Larceny	14	14	0.00%	61	92	-33.70%	980	1000	-2.00%
	Vehicle Theft	2	0		3	7	-57.14%	62	47	31.91%
	Arson	0	0		0	2	-100.00%	9	1	800.00%
Property Total:		19	15	26.67%	68	107	-36.45%	1127	1113	1.26%
Preliminary Part 1 Crime Totals:		24	21	14.29%	97	128	-24.22%	1353	1264	7.04%
Current 7 Day Period:		10/28/2018 - 11/3/2018			Prior 7 Day Period:		10/21/2018 - 10/27/2018			
Current 28 Day Period:		10/7/2018 - 11/3/2018			Prior 28 Day Period:		9/9/2018 - 10/6/2018			
Current YTD Day Period:		1/1/2018 - 11/3/2018			Prior YTD Period:		1/1/2017 - 11/3/2017			

Prepared by SPD Crime Analysis Office - Monday, November 05, 2018

NOTE: SPD moved from UCR to the NIBRS reporting standard on 10/4/16 following the transition to a new RMS System. [Numbers on CompStat reports prior to this date should not be used as a comparison to those on this report.](#) Additional info on these reporting standards can be found on the FBI website: <https://ucr.fbi.gov/nibrs-overview>

This chart represents Preliminary counts of selected crime categories from Police Case Reports. Full statistical analysis to determine the confidence level of this data has not been performed. The % change columns on the preliminary counts differ from the percentage change on the NIBRS crime report, sometimes significantly. The CompStat report is designed for operational use and includes only selected NIBRS categories and coding less complex than full NIBRS rules. Official statistics for these and other NIBRS categories can be found on WASPC & FBI websites once available.



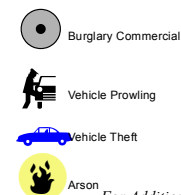
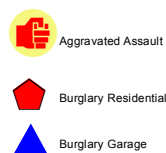



City of Spokane
Downtown District (P8)
Selected
Crime Types
2018-10-28 to 2018-11-03

Prepared By:
Crime Analysis Unit
Spokane Police Department

Legend

NIBRS Events



Cases Represent LERMS Crime Codes
 Points may indicate multiple events
 Note: Veh Prowl is only Larceny category displayed



For Additional Information on Incidents
 pertaining to an Area, Trend, or Pattern
 Contact Information Analysis

0 0.2 Miles



THIS IS NOT A LEGAL DOCUMENT:
 The information shown on this map is compiled
 from various sources and is subject to constant
 revision. Information shown on this map should
 not be used to determine the location of facilities
 in relationship to property lines, section lines,
 streets, etc.



Sunday - Saturday

10/28/2018 TO 11/3/2018

SW - Downtown District (P8)



A/C	Offense Statute	Address	Reported Date	Dist
SPD8RS				
C	ASSAULT-1D	500 W 2ND AVE	10/30/2018	P8
C	ASSAULT-1D	W SPOKANE FALLS BLVD / N BROWNE ST	10/30/2018	P8
C	BURGLARY 1D COMMERCIAL	500 W 2ND AVE	10/30/2018	P8
C	BURGLARY 2D COMMERCIAL	600 W 3RD AVE	10/29/2018	P8
A	BURGLARY 2D COMMERCIAL	200 N WALL ST	11/2/2018	P8
C	RAPE-1ST DEG (RAPE)		11/1/2018	P8
C	RAPE-1ST DEG (RAPE)		11/3/2018	P8
C	ROBBERY 2D PERSON (NOT PURSE SNATCHING)	0 W PACIFIC AVE	10/30/2018	P8
C	THEFT OF MOTOR VEHICLE	1400 W 2ND AVE	10/31/2018	P8
C	THEFT OF MOTOR VEHICLE	S STEVENS ST / W 2ND AVE	11/3/2018	P8
C	THEFT-2D (All Other Thefts)	400 W RIVERSIDE AVE	11/2/2018	P7
C	THEFT-2D (From Building)	700 W MAIN AVE	11/2/2018	P8
C	THEFT-2D (Shoplifting)	700 W MAIN AVE	10/28/2018	P8
C	THEFT-3D (All Other Thefts)	W 2ND AVE / S MAPLE ST	10/29/2018	P8
C	THEFT-3D (All Other Thefts)	0 W PACIFIC AVE	10/31/2018	P8
C	THEFT-3D (All Other Thefts)	100 S DIVISION ST	11/2/2018	P8
C	THEFT-3D (From Building)	400 W SPRAGUE AVE	10/30/2018	P8
C	THEFT-3D (From Building)	0 W PACIFIC AVE	10/31/2018	P8
A	THEFT-3D (From Motor Vehicle)	1200 W 1ST AVE	10/29/2018	P8
C	THEFT-3D (From Motor Vehicle)	S STEVENS ST / W 2ND AVE	11/3/2018	P8
C	THEFT-3D (Shoplifting)	0 N POST ST	10/29/2018	P8
C	THEFT-3D (Shoplifting)	600 W MAIN AVE	10/29/2018	P8
C	THEFT-3D (Shoplifting)	400 W MAIN AVE	11/2/2018	P8
C	THEFT-3D (Shoplifting)	700 W MAIN AVE	11/3/2018	P8

POLICE SUMMARY - Ending: Saturday, November 03, 2018



Other Jurisdiction or Unk District

Preliminary IBR Counts

NIBRS Categories (Part 1 Selected)		7 Day Comparison			28 Day Comparison			YTD Comparison		
		Current	Prior	Percent	Current	Prior	Percent	Current	Prior	Percent
Violent	Criminal Homicide	0	0		0	0		0	0	
	Rape	0	0		0	0		5	13	-61.54%
	Robbery - Commercial	0	0		0	0		0	8	-100.00%
	Robbery - Person	0	0		0	0		0	13	-100.00%
	Aggravated Assault - Non DV	0	0		0	1	-100.00%	2	48	-95.83%
	Aggravated Assault - DV	0	0		0	0		1	9	-88.89%
Violent Total:		0	0		0	1	-100.00%	8	91	-91.21%
Property	Burglary - Residential	0	0		0	1	-100.00%	2	2	0.00%
	Burglary Garage	0	0		0	0		0	3	-100.00%
	Burglary Commercial	0	0		0	0		2	1	100.00%
	Larceny	0	0		1	5	-80.00%	28	46	-39.13%
	Vehicle Theft	0	0		0	0		5	32	-84.38%
	Arson	0	0		0	0		0	2	-100.00%
Property Total:		0	0		1	6	-83.33%	37	86	-56.98%
Preliminary Part 1 Crime Totals:		0	0		1	7	-85.71%	45	177	-74.58%
Current 7 Day Period:		10/28/2018 - 11/3/2018			Prior 7 Day Period:		10/21/2018 - 10/27/2018			
Current 28 Day Period:		10/7/2018 - 11/3/2018			Prior 28 Day Period:		9/9/2018 - 10/6/2018			
Current YTD Day Period:		1/1/2018 - 11/3/2018			Prior YTD Period:		1/1/2017 - 11/3/2017			

Prepared by SPD Crime Analysis Office - Monday, November 05, 2018

NOTE: SPD moved from UCR to the NIBRS reporting standard on 10/4/16 following the transition to a new RMS System. [Numbers on CompStat reports prior to this date should not be used as a comparison to those on this report.](#) Additional info on these reporting standards can be found on the FBI website: <https://ucr.fbi.gov/nibrs-overview>

This chart represents Preliminary counts of selected crime categories from Police Case Reports. Full statistical analysis to determine the confidence level of this data has not been performed. The % change columns on the preliminary counts differ from the percentage change on the NIBRS crime report, sometimes significantly. The CompStat report is designed for operational use and includes only selected NIBRS categories and coding less complex than full NIBRS rules. Official statistics for these and other NIBRS categories can be found on WASPC & FBI websites once available.

Sunday - Saturday

10/28/2018 TO 11/3/2018

Other Jurisdiction/Unk District



A/C Offense Statute

Address

Reported Date

Dist

#Type!

#Typ