

# SPOKANE POLICE DEPARTMENT

## PRELIMINARY CITYWIDE **IBR** CRIME REPORT



### Preliminary IBR Counts

CHIEF OF POLICE

Craig Meidl

Period Ending: Saturday, October 27, 2018

NIBRS Categories (Part 1 Selected)		7 Day Comparison			28 Day Comparison			YTD Comparison		
		Current	Prior	Percent	Current	Prior	Percent	Current	Prior	Percent
Violent	Criminal Homicide	1	1	0.00%	2	0		7	5	40.00%
	Rape	10	3	233.33%	22	30	-26.67%	261	199	31.16%
	Robbery - Commercial	1	2	-50.00%	5	8	-37.50%	69	69	0.00%
	Robbery - Person	6	2	200.00%	23	23	0.00%	200	180	11.11%
	Aggravated Assault - Non DV	11	13	-15.38%	52	45	15.56%	560	482	16.18%
	Aggravated Assault - DV	12	12	0.00%	35	27	29.63%	363	277	31.05%
Violent Total:		41	33	24.24%	139	133	4.51%	1460	1212	20.46%
Property	Burglary - Residential	35	20	75.00%	94	105	-10.48%	933	1059	-11.90%
	Burglary Garage	13	10	30.00%	43	47	-8.51%	481	526	-8.56%
	Burglary Commercial	10	8	25.00%	38	37	2.70%	371	384	-3.39%
	Larceny	220	255	-13.73%	998	995	0.30%	10562	10751	-1.76%
	Vehicle Theft	27	27	0.00%	131	123	6.50%	1437	1529	-6.02%
	Arson	0	0		2	6	-66.67%	42	43	-2.33%
Property Total:		305	320	-4.69%	1306	1313	-0.53%	13826	14292	-3.26%
Preliminary Part 1 Crime Totals:		346	353	-1.98%	1445	1446	-0.07%	15286	15504	-1.41%
Current 7 Day Period:		10/21/2018 - 10/27/2018			Prior 7 Day Period:		10/14/2018 - 10/20/2018			
Current 28 Day Period:		9/30/2018 - 10/27/2018			Prior 28 Day Period:		9/2/2018 - 9/29/2018			
Current YTD Day Period:		1/1/2018 - 10/27/2018			Prior YTD Period:		1/1/2017 - 10/27/2017			

Prepared by SPD Crime Analysis Office - Monday, October 29, 2018

**NOTE:** SPD moved from UCR to the NIBRS reporting standard on 10/4/16 following the transition to a new RMS System. [Numbers on CompStat reports prior to this date should not be used as a comparison to those on this report.](#) Additional info on these reporting standards can be found on the FBI website: <https://ucr.fbi.gov/nibrs-overview>

This chart represents Preliminary counts of selected crime categories from Police Case Reports. Full statistical analysis to determine the confidence level of this data has not been performed. The % change columns on the preliminary counts differ from the percentage change on the NIBRS crime report, sometimes significantly. The CompStat report is designed for operational use and includes only selected NIBRS categories and coding less complex than full NIBRS rules. Official statistics for these and other NIBRS categories can be found on WASPC & FBI websites once available.



# SPOKANE POLICE DEPARTMENT



## **NORTH**

## **Police Service Area**

### PSA Commander

**Captain Dan Torok**

**Northwest District (P1)**

**Central District (P2)**

**Neva-Wood District (P3)**

**Northeast District (P4)**



POLICE SUMMARY - Ending: Saturday, October 27, 2018

## ***NORTH PRECINCT (P1, P2, P3, and P4)***



### Preliminary IBR Counts

NIBRS Categories (Part 1 Selected)		7 Day Comparison			28 Day Comparison			YTD Comparison		
		Current	Prior	Percent	Current	Prior	Percent	Current	Prior	Percent
<b>Violent</b>	Criminal Homicide	0	0		0	0		4	4	0.00%
	Rape	6	2	200.00%	12	20	-40.00%	153	114	34.21%
	Robbery - Commercial	1	1	0.00%	4	5	-20.00%	49	49	0.00%
	Robbery - Person	4	2	100.00%	17	12	41.67%	114	90	26.67%
	Aggravated Assault - Non DV	6	5	20.00%	20	18	11.11%	283	241	17.43%
	Aggravated Assault - DV	7	10	-30.00%	24	13	84.62%	232	173	34.10%
<b>Violent Total:</b>		24	20	20.00%	77	68	13.24%	835	671	24.44%
<b>Property</b>	Burglary - Residential	25	15	66.67%	69	62	11.29%	590	662	-10.88%
	Burglary Garage	12	9	33.33%	33	30	10.00%	340	333	2.10%
	Burglary Commercial	4	8	-50.00%	24	19	26.32%	186	231	-19.48%
	Larceny	153	166	-7.83%	660	641	2.96%	6863	6535	5.02%
	Vehicle Theft	16	22	-27.27%	88	85	3.53%	966	936	3.21%
	Arson	0	0		2	2	0.00%	22	25	-12.00%
<b>Property Total:</b>		210	220	-4.55%	876	839	4.41%	8967	8722	2.81%
<b>Preliminary Part 1 Crime Totals:</b>		234	240	-2.50%	953	907	5.07%	9802	9393	4.35%
<b>Current 7 Day Period:</b>		10/21/2018 - 10/27/2018			<b>Prior 7 Day Period:</b>		10/14/2018 - 10/20/2018			
<b>Current 28 Day Period:</b>		9/30/2018 - 10/27/2018			<b>Prior 28 Day Period:</b>		9/2/2018 - 9/29/2018			
<b>Current YTD Day Period:</b>		1/1/2018 - 10/27/2018			<b>Prior YTD Period:</b>		1/1/2017 - 10/27/2017			

Prepared by SPD Crime Analysis Office - Monday, October 29, 2018

**NOTE:** SPD moved from UCR to the NIBRS reporting standard on 10/4/16 following the transition to a new RMS System. [Numbers on CompStat reports prior to this date should not be used as a comparison to those on this report.](#) Additional info on these reporting standards can be found on the FBI website: <https://ucr.fbi.gov/nibrs-overview>

This chart represents Preliminary counts of selected crime categories from Police Case Reports. Full statistical analysis to determine the confidence level of this data has not been performed. The % change columns on the preliminary counts differ from the percentage change on the NIBRS crime report, sometimes significantly. The CompStat report is designed for operational use and includes only selected NIBRS categories and coding less complex than full NIBRS rules. Official statistics for these and other NIBRS categories can be found on WASPC & FBI websites once available.



POLICE SUMMARY - Ending: Saturday, October 27, 2018



## NW - Northwest District (P1)

### Preliminary IBR Counts

NIBRS Categories (Part 1 Selected)		7 Day Comparison			28 Day Comparison			YTD Comparison		
		Current	Prior	Percent	Current	Prior	Percent	Current	Prior	Percent
<b>Violent</b>	Criminal Homicide	0	0		0	0		1	1	0.00%
	Rape	3	1	200.00%	4	4	0.00%	34	28	21.43%
	Robbery - Commercial	1	0		2	0		6	4	50.00%
	Robbery - Person	1	1	0.00%	4	1	300.00%	16	13	23.08%
	Aggravated Assault - Non DV	0	2	-100.00%	4	4	0.00%	43	39	10.26%
	Aggravated Assault - DV	1	0		1	3	-66.67%	31	24	29.17%
<b>Violent Total:</b>		6	4	50.00%	15	12	25.00%	131	109	20.18%
<b>Property</b>	Burglary - Residential	5	2	150.00%	11	12	-8.33%	132	177	-25.42%
	Burglary Garage	2	5	-60.00%	9	10	-10.00%	85	108	-21.30%
	Burglary Commercial	0	2	-100.00%	5	1	400.00%	27	34	-20.59%
	Larceny	34	34	0.00%	160	153	4.58%	1437	1338	7.40%
	Vehicle Theft	0	5	-100.00%	19	15	26.67%	149	176	-15.34%
	Arson	0	0		0	1	-100.00%	4	7	-42.86%
<b>Property Total:</b>		41	48	-14.58%	204	192	6.25%	1834	1840	-0.33%
<b>Preliminary Part 1 Crime Totals:</b>		47	52	-9.62%	219	204	7.35%	1965	1949	0.82%
<b>Current 7 Day Period:</b>		10/21/2018 - 10/27/2018			<b>Prior 7 Day Period:</b>		10/14/2018 - 10/20/2018			
<b>Current 28 Day Period:</b>		9/30/2018 - 10/27/2018			<b>Prior 28 Day Period:</b>		9/2/2018 - 9/29/2018			
<b>Current YTD Day Period:</b>		1/1/2018 - 10/27/2018			<b>Prior YTD Period:</b>		1/1/2017 - 10/27/2017			

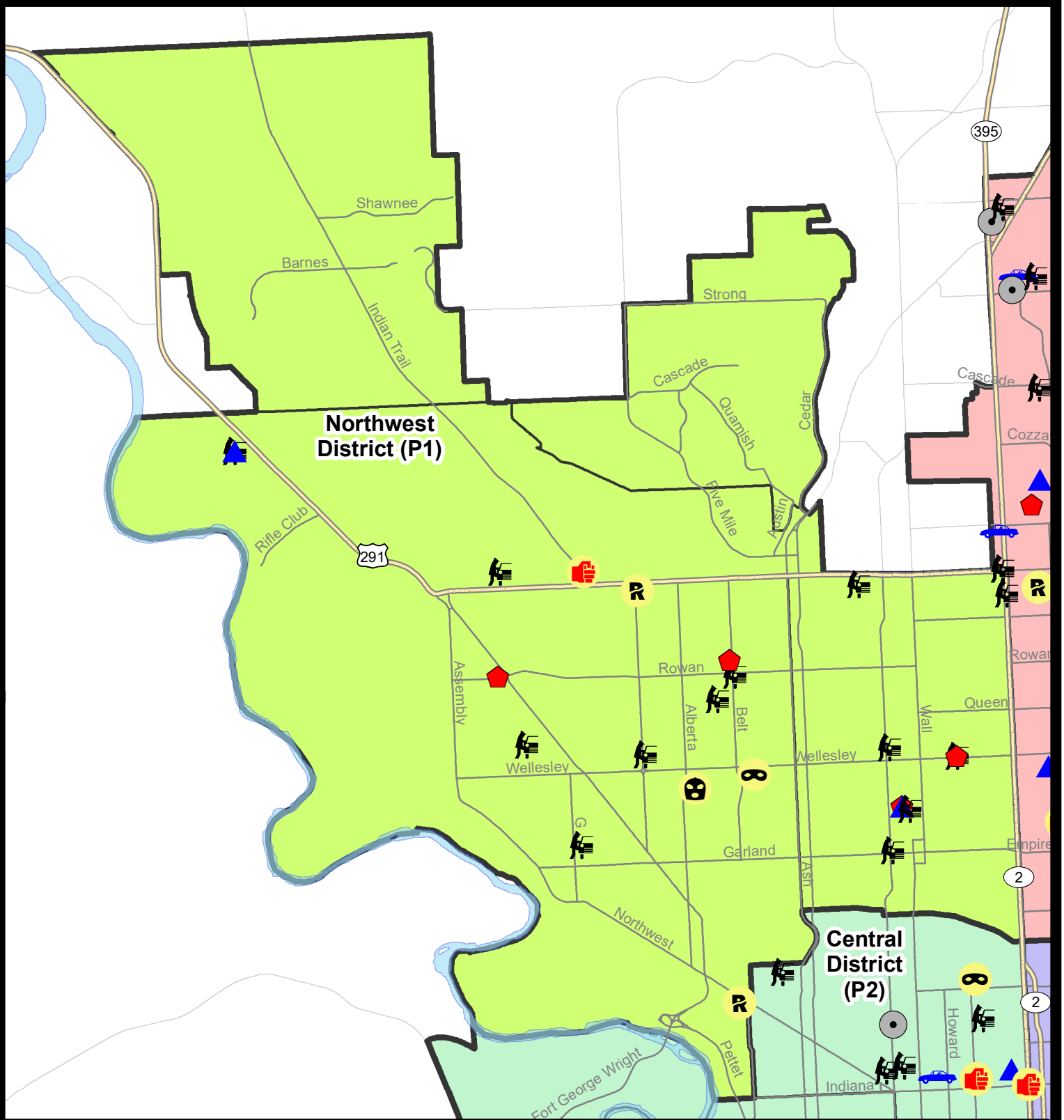
Prepared by SPD Crime Analysis Office - Monday, October 29, 2018

**NOTE:** SPD moved from UCR to the NIBRS reporting standard on 10/4/16 following the transition to a new RMS System. [Numbers on CompStat reports prior to this date should not be used as a comparison to those on this report.](#) Additional info on these reporting standards can be found on the FBI website: <https://ucr.fbi.gov/nibrs-overview>

This chart represents Preliminary counts of selected crime categories from Police Case Reports. Full statistical analysis to determine the confidence level of this data has not been performed. The % change columns on the preliminary counts differ from the percentage change on the NIBRS crime report, sometimes significantly. The CompStat report is designed for operational use and includes only selected NIBRS categories and coding less complex than full NIBRS rules. Official statistics for these and other NIBRS categories can be found on WASPC & FBI websites once available.







**City of Spokane**  
**Northwest District (P1)**  
**Selected**  
**Crime Codes**  
**2018-10-21 to 2018-10-27**  
 Prepared By:  
 Crime Analysis Unit  
 Spokane Police Department

**Legend**

**NIBRS Events**



Criminal Homicide



Rape



Robbery Commercial



Robbery Person



Aggravated Assault



Burglary Residential



Burglary Garage



Burglary Commercial



Vehicle Prowling



Vehicle Theft



Arson



Cases Represent LERMS Crime Codes  
 Points may indicate multiple events  
 Note: Veh Prowl is only Larceny displayed

For Additional Information on  
 Incidents pertaining to an  
 Area, Trend, or Pattern  
 Contact Information Analysis

0 0.25 0.5 1 Miles



THIS IS NOT A LEGAL DOCUMENT:  
 The information shown on this map is compiled  
 from various sources and is subject to constant  
 revision. Information shown on this map should  
 not be used to determine the location of facilities  
 in relationship to property lines, section lines,  
 streets, etc.

Sunday - Saturday

NW - Northwest District (P1)

10/21/2018 TO 10/27/2018



<u>A/C</u>	<u>Offense Statute</u>	<u>Address</u>	<u>Reported Date</u>	<u>Dist</u>
<b><u>SPA1BS</u></b>				
C	ASSAULT-1D	N ELMHURST ST / W INDIAN TRAIL RD	10/25/2018	P1
C	THEFT-2D (From Motor Vehicle)	6500 N WINSTON DR	10/21/2018	P1
C	THEFT-3D (Motor Vehicle Parts or Accessories)	7000 N AUDUBON DR	10/22/2018	P1
<b><u>SPA1FM</u></b>				
A	MAIL THEFT (All Others)	8400 N KYLE ST	10/25/2018	P1
<b><u>SPA1IT</u></b>				
C	THEFT-2D (From Building)	10100 N RIDGECREST DR	10/26/2018	P1
<b><u>SPA1NH</u></b>				
C	BURGLARY 1D RESIDENTIAL	300 W WELLESLEY AVE	10/26/2018	P1
C	BURGLARY 2D GARAGE	4200 N LINCOLN ST	10/21/2018	P2
C	BURGLARY-RESIDENTIAL	4200 N LINCOLN ST	10/21/2018	P2
C	THEFT-2D (All Other Thefts)	4200 N LINCOLN ST	10/21/2018	P2
C	THEFT-2D (All Other Thefts)	1100 W PROVIDENCE AVE	10/22/2018	P1
C	THEFT-2D (From Motor Vehicle)	4200 N POST ST	10/26/2018	P1
C	THEFT-3D (All Other Thefts)	4000 N LINCOLN ST	10/21/2018	P1
C	THEFT-3D (All Other Thefts)	W WELLESLEY AVE / N MAPLE ST	10/22/2018	P1
C	THEFT-3D (All Other Thefts)	1300 W PROVIDENCE AVE	10/22/2018	P1
C	THEFT-3D (All Other Thefts)	1500 W GARLAND AVE	10/23/2018	P1
C	THEFT-3D (From Building)	700 W PROVIDENCE AVE	10/26/2018	P1
C	THEFT-3D (From Motor Vehicle)	4800 N MONROE ST	10/23/2018	P1
C	THEFT-3D (From Motor Vehicle)	900 W GARLAND AVE	10/26/2018	P1
C	THEFT-3D (From Motor Vehicle)	1100 W DECATUR AVE	10/27/2018	P1
C	THEFT-3D (Shoplifting)	4700 N DIVISION ST	10/21/2018	P1
C	THEFT-3D (Shoplifting)	4700 N DIVISION ST	10/24/2018	P1
C	VEHICLE PROWLING-2D/From Motor Vehicle	300 W WELLESLEY AVE	10/26/2018	P1
<b><u>SPA1NW</u></b>				
A	BURGLARY 1D RESIDENTIAL	6200 N A ST	10/22/2018	P4
C	BURGLARY 2D GARAGE	7500 N TOLT CT	10/22/2018	P1
C	BURGLARY-RESIDENTIAL	4000 W ROWAN AVE	10/22/2018	P1
C	BURGLARY-RESIDENTIAL	5600 N BELT ST	10/22/2018	P3
C	MAIL THEFT (From a Building)	2300 W PROVIDENCE AVE	10/27/2018	P1
C	RAPE-1ST DEG (RAPE)		10/22/2018	P4
C	RAPE-2ND (RAPE)		10/23/2018	P1
C	RAPE-3D (RAPE)		10/22/2018	P1
C	ROBBERY 2D COMMERCIAL (NOT PURSE SNATCHING)	2500 W WELLESLEY AVE	10/21/2018	P1
C	ROBBERY 2D PERSON (NOT PURSE SNATCHING)	2000 W WELLESLEY AVE	10/27/2018	P1
C	THEFT-2D (All Other Thefts)	4500 N HARTLEY ST	10/22/2018	P1

For protection of victim privacy, the entire address on sexual assault crimes has been redacted.

<b>A/C</b>	<b>Offense Statute</b>	<b>Address</b>	<b>Reported Date</b>	<b>Dist</b>
C	THEFT-2D (From Motor Vehicle)	5400 N BELT ST	10/21/2018	P1
C	THEFT-2D (From Motor Vehicle)	7500 N TOLT CT	10/21/2018	P1
C	THEFT-2D (From Motor Vehicle)	2300 W EVERETT AVE	10/27/2018	P1
C	THEFT-3D (All Other Thefts)	2500 W WELLESLEY AVE	10/25/2018	P1
C	THEFT-3D (All Other Thefts)	W WIND RIVER DR / N KETTLE CT	10/26/2018	P1
C	THEFT-3D (From Building)	5600 N BELT ST	10/22/2018	P3
C	THEFT-3D (From Motor Vehicle)	3700 W OLYMPIC AVE	10/21/2018	P1
C	THEFT-3D (From Motor Vehicle)	3400 W LACROSSE AVE	10/23/2018	P1
C	THEFT-3D (From Motor Vehicle)	4800 N A ST	10/24/2018	P1
C	THEFT-3D (Shoplifting)	2500 W WELLESLEY AVE	10/21/2018	P1
C	THEFT-3D (Shoplifting)	2300 W WELLESLEY AVE	10/23/2018	P1
C	THEFT-CITY (Shoplifting)	2300 W WELLESLEY AVE	10/21/2018	P1
C	THEFT-CITY (Shoplifting)	2300 W WELLESLEY AVE	10/26/2018	P3
C	VEHICLE PROWLING-2D/No Theft	7500 N TOLT CT	10/22/2018	P1

POLICE SUMMARY - Ending: Saturday, October 27, 2018



## NW - North Central District (P2)

### Preliminary IBR Counts

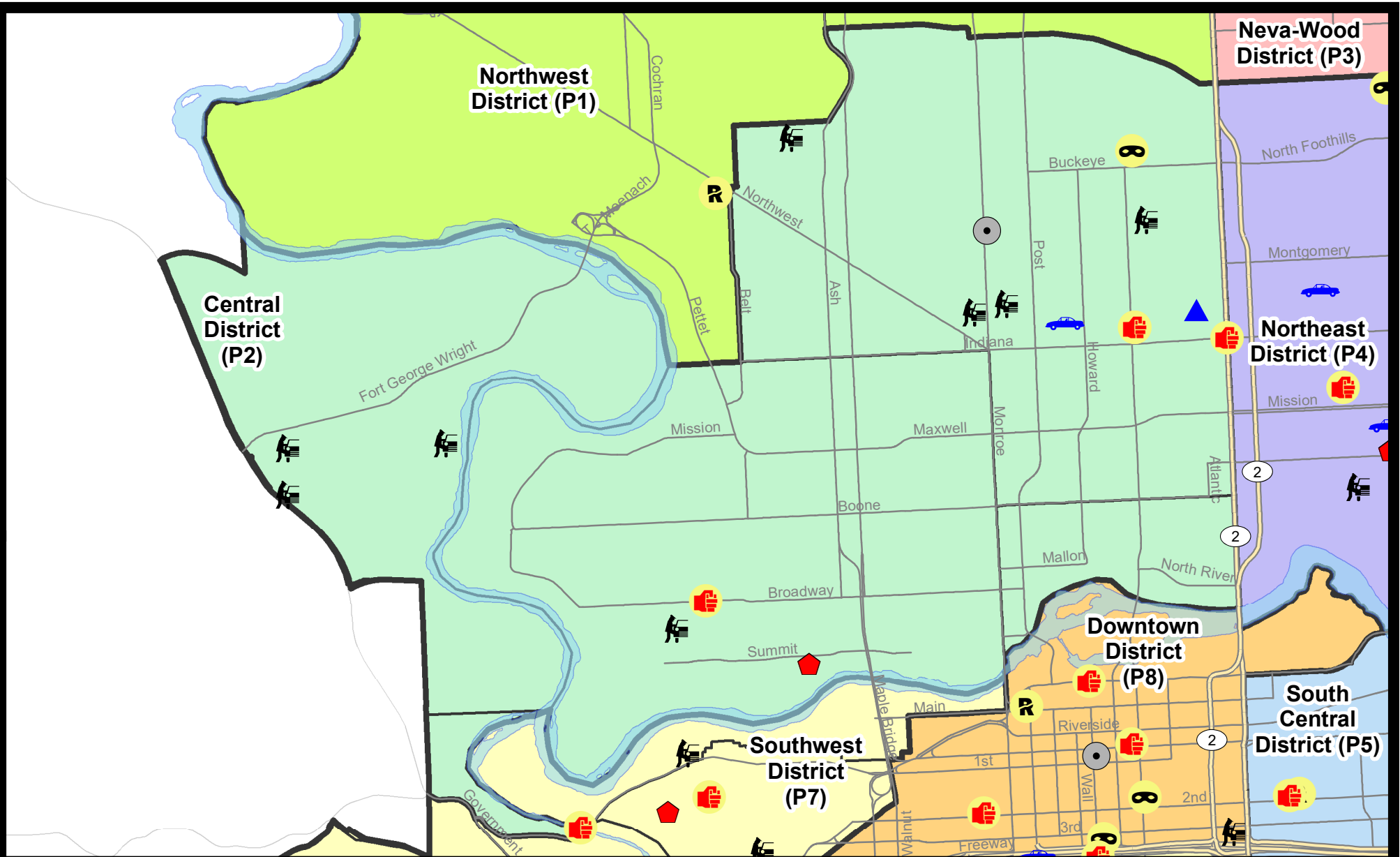
NIBRS Categories (Part 1 Selected)		7 Day Comparison			28 Day Comparison			YTD Comparison		
		Current	Prior	Percent	Current	Prior	Percent	Current	Prior	Percent
<b>Violent</b>	Criminal Homicide	0	0		0	0		0	1	-100.00%
	Rape	1	0		3	7	-57.14%	39	32	21.88%
	Robbery - Commercial	0	1	-100.00%	1	0		7	5	40.00%
	Robbery - Person	1	0		3	5	-40.00%	33	18	83.33%
	Aggravated Assault - Non DV	2	0		2	3	-33.33%	64	68	-5.88%
	Aggravated Assault - DV	1	2	-50.00%	5	2	150.00%	59	43	37.21%
<b>Violent Total:</b>		5	3	66.67%	14	17	-17.65%	202	167	20.96%
<b>Property</b>	Burglary - Residential	2	5	-60.00%	15	13	15.38%	123	165	-25.45%
	Burglary Garage	1	1	0.00%	3	4	-25.00%	66	72	-8.33%
	Burglary Commercial	1	3	-66.67%	6	4	50.00%	51	81	-37.04%
	Larceny	18	30	-40.00%	97	113	-14.16%	1271	1231	3.25%
	Vehicle Theft	1	3	-66.67%	12	14	-14.29%	214	187	14.44%
	Arson	0	0		0	0		2	5	-60.00%
<b>Property Total:</b>		23	42	-45.24%	133	148	-10.14%	1727	1741	-0.80%
<b>Preliminary Part 1 Crime Totals:</b>		28	45	-37.78%	147	165	-10.91%	1929	1908	1.10%
<b>Current 7 Day Period:</b>		10/21/2018 - 10/27/2018			<b>Prior 7 Day Period:</b>		10/14/2018 - 10/20/2018			
<b>Current 28 Day Period:</b>		9/30/2018 - 10/27/2018			<b>Prior 28 Day Period:</b>		9/2/2018 - 9/29/2018			
<b>Current YTD Day Period:</b>		1/1/2018 - 10/27/2018			<b>Prior YTD Period:</b>		1/1/2017 - 10/27/2017			

Prepared by SPD Crime Analysis Office - Monday, October 29, 2018

**NOTE:** SPD moved from UCR to the NIBRS reporting standard on 10/4/16 following the transition to a new RMS System. [Numbers on CompStat reports prior to this date should not be used as a comparison to those on this report.](#) Additional info on these reporting standards can be found on the FBI website: <https://ucr.fbi.gov/nibrs-overview>

This chart represents Preliminary counts of selected crime categories from Police Case Reports. Full statistical analysis to determine the confidence level of this data has not been performed. The % change columns on the preliminary counts differ from the percentage change on the NIBRS crime report, sometimes significantly. The CompStat report is designed for operational use and includes only selected NIBRS categories and coding less complex than full NIBRS rules. Official statistics for these and other NIBRS categories can be found on WASPC & FBI websites once available.





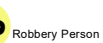
**City of Spokane**  
**Central District (P2)**  
**Selected**  
**Crime Types**  
**2018-10-21 to 2018-10-27**  
 Prepared By:  
 Crime Analysis Unit  
 Spokane Police Department

**Legend**

**NIBRS Events**

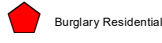


Robbery Commercial



Robbery Person

Aggravated Assault

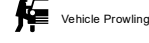


Burglary Residential

Burglary Garage



Burglary Commercial



Vehicle Prowling

Vehicle Theft



Arson



Cases Represent LERMS Crime Codes  
 Points may indicate multiple events  
 Note: Veh Prowl is only Larceny category displayed

For Additional Information on Incidents  
 pertaining to an Area, Trend, or Pattern  
 Contact Information Analysis

0 0.2 0.4 0.6 Miles



**THIS IS NOT A LEGAL DOCUMENT:**  
 The information shown on this map is compiled  
 from various sources and is subject to constant  
 revision. Information shown on this map should  
 not be used to determine the location of facilities  
 in relationship to property lines, section lines,  
 streets, etc.



Sunday - Saturday  
NW - Central District (P2)

10/21/2018 TO 10/27/2018



<u>A/C</u>	<u>Offense Statute</u>	<u>Address</u>	<u>Reported Date</u>	<u>Dist</u>
A	RAPE-1ST DEG (RAPE)		10/21/2018	P2
<b><u>SPA2EG</u></b>				
C	BURGLARY 2D COMMERCIAL	2400 N MONROE ST	10/22/2018	P1
C	BURGLARY 2D GARAGE	2000 N ATLANTIC ST	10/24/2018	P2
C	HARASSMENT (Weapon Involved)	1900 N WASHINGTON ST	10/24/2018	P2
C	HARASSMENT (Weapon Involved)	1900 N WASHINGTON ST	10/24/2018	P2
C	MAIL THEFT (All Others)	1700 N HOWARD ST	10/23/2018	P2
C	ROBBERY 1D PERSON (NOT PURSE SNATCHING)	300 W CLEVELAND AVE	10/27/2018	P1
C	THEFT OF MOTOR VEHICLE	600 W SHANNON AVE	10/25/2018	P2
C	THEFT-1D (All Other Thefts)	600 W SHANNON AVE	10/25/2018	P2
C	THEFT-2D (From Building)	800 W NORA AVE	10/26/2018	P2
C	THEFT-2D (From Motor Vehicle)	1000 W KNOX AVE	10/21/2018	P2
C	THEFT-2D (From Motor Vehicle)	2400 N CALISPEL ST	10/24/2018	P2
C	THEFT-2D (From Motor Vehicle)	900 W KNOX AVE	10/26/2018	P2
C	THEFT-3D (From Motor Vehicle)	1800 W CLEVELAND AVE	10/23/2018	P2
<b><u>SPA2RS</u></b>				
C	THEFT-3D (From Building)	300 W NORTH RIVER DR	10/23/2018	P2
<b><u>SPA2WC</u></b>				
C	BURGLARY 1D RESIDENTIAL	1800 W CENTENNIAL WAY	10/25/2018	P2
A	BURGLARY-RESIDENTIAL	1800 W CENTENNIAL WAY	10/25/2018	P2
C	THEFT-2D (All Other Thefts)	1300 W SUMMIT PKWY	10/24/2018	P2
C	THEFT-3D (All Other Thefts)	2200 W BROADWAY AVE	10/23/2018	P2
C	THEFT-3D (All Other Thefts)	3200 W BOONE AVE	10/24/2018	P2
C	THEFT-3D (All Other Thefts)	1300 W SPOFFORD AVE	10/25/2018	P2
C	THEFT-3D (All Other Thefts)	2600 W SINTO AVE	10/26/2018	P2
C	THEFT-3D (From Motor Vehicle)	2400 W COLLEGE AVE	10/24/2018	P2
C	THEFT-3D (Motor Vehicle Parts or Accessories)	2200 W SINTO AVE	10/24/2018	P2
C	WEAPON(INTIMIDATE WITH)	W BROADWAY AVE / N NETTLETON ST	10/23/2018	P2
<b><u>SPA2WH</u></b>				
C	THEFT-2D (From Motor Vehicle)	1400 N ROGUE RIVER ST	10/22/2018	P2
C	THEFT-2D (From Motor Vehicle)	1600 N RIVER VISTA ST	10/22/2018	P2
C	THEFT-3D (From Motor Vehicle)	1600 N RIVER RIDGE BLVD	10/22/2018	P2



POLICE SUMMARY - Ending: Saturday, October 27, 2018



## NE - Neva-Wood District (P3)

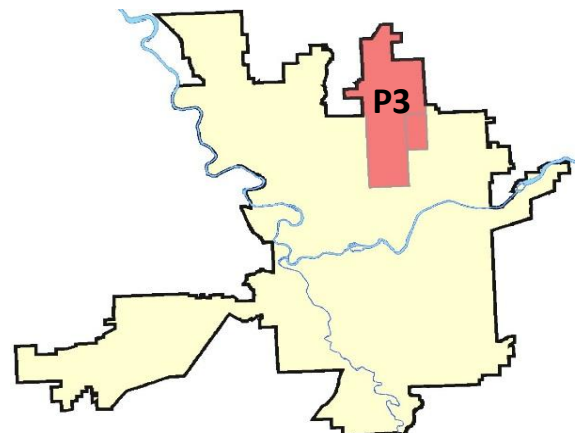
### Preliminary IBR Counts

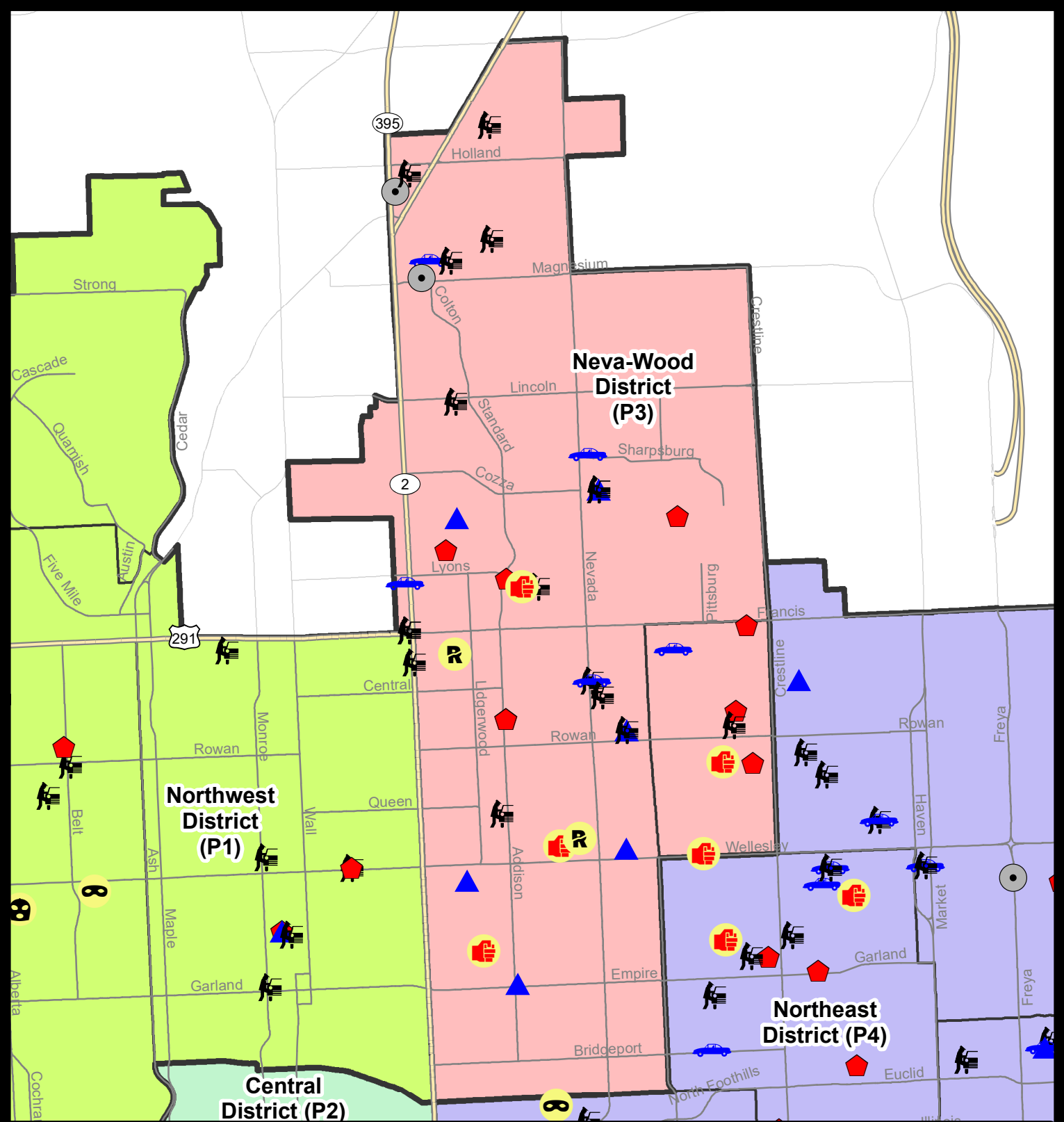
NIBRS Categories (Part 1 Selected)		7 Day Comparison			28 Day Comparison			YTD Comparison		
		Current	Prior	Percent	Current	Prior	Percent	Current	Prior	Percent
<b>Violent</b>	Criminal Homicide	0	0		0	0		1	1	0.00%
	Rape	2	1	100.00%	3	6	-50.00%	39	20	95.00%
	Robbery - Commercial	0	0		1	3	-66.67%	21	24	-12.50%
	Robbery - Person	0	1	-100.00%	5	2	150.00%	33	26	26.92%
	Aggravated Assault - Non DV	2	3	-33.33%	8	3	166.67%	92	70	31.43%
	Aggravated Assault - DV	3	2	50.00%	8	4	100.00%	74	59	25.42%
<b>Violent Total:</b>		7	7	0.00%	25	18	38.89%	260	200	30.00%
<b>Property</b>	Burglary - Residential	9	1	800.00%	22	24	-8.33%	166	185	-10.27%
	Burglary Garage	6	2	200.00%	16	13	23.08%	123	90	36.67%
	Burglary Commercial	2	3	-33.33%	7	9	-22.22%	53	66	-19.70%
	Larceny	50	57	-12.28%	224	224	0.00%	2607	2575	1.24%
	Vehicle Theft	5	5	0.00%	27	34	-20.59%	310	317	-2.21%
	Arson	0	0		0	1	-100.00%	6	2	200.00%
<b>Property Total:</b>		72	68	5.88%	296	305	-2.95%	3265	3235	0.93%
<b>Preliminary Part 1 Crime Totals:</b>		79	75	5.33%	321	323	-0.62%	3525	3435	2.62%
<b>Current 7 Day Period:</b>		10/21/2018 - 10/27/2018			<b>Prior 7 Day Period:</b>		10/14/2018 - 10/20/2018			
<b>Current 28 Day Period:</b>		9/30/2018 - 10/27/2018			<b>Prior 28 Day Period:</b>		9/2/2018 - 9/29/2018			
<b>Current YTD Day Period:</b>		1/1/2018 - 10/27/2018			<b>Prior YTD Period:</b>		1/1/2017 - 10/27/2017			

Prepared by SPD Crime Analysis Office - Monday, October 29, 2018

**NOTE:** SPD moved from UCR to the NIBRS reporting standard on 10/4/16 following the transition to a new RMS System. [Numbers on CompStat reports prior to this date should not be used as a comparison to those on this report.](#) Additional info on these reporting standards can be found on the FBI website: <https://ucr.fbi.gov/nibrs-overview>

This chart represents Preliminary counts of selected crime categories from Police Case Reports. Full statistical analysis to determine the confidence level of this data has not been performed. The % change columns on the preliminary counts differ from the percentage change on the NIBRS crime report, sometimes significantly. The CompStat report is designed for operational use and includes only selected NIBRS categories and coding less complex than full NIBRS rules. Official statistics for these and other NIBRS categories can be found on WASPC & FBI websites once available.





Sunday - Saturday

NE - Neva-Wood District (P3)

10/21/2018 TO 10/27/2018



<b>A/C</b>	<b>Offense Statute</b>	<b>Address</b>	<b>Reported Date</b>	<b>Dist</b>
<b>SPB3NL</b>				
C	ASSAULT-2D	6600 N STANDARD ST	10/25/2018	P2
C	ASSAULT-2D	700 E BROAD AVE	10/26/2018	P3
C	BURGLARY 1D RESIDENTIAL	700 E BROAD AVE	10/26/2018	P3
C	BURGLARY 2D COMMERCIAL	100 E MAGNESIUM RD	10/21/2018	P3
C	BURGLARY 2D COMMERCIAL	9300 N DIVISION ST	10/22/2018	P2
C	BURGLARY 2D GARAGE	1200 E NEBRASKA AVE	10/21/2018	P3
C	BURGLARY 2D GARAGE	7000 N COLTON ST	10/23/2018	P3
C	BURGLARY 2D GARAGE	1100 E COZZA DR	10/23/2018	P3
C	BURGLARY 2D GARAGE	1100 E BROAD AVE	10/23/2018	P3
C	BURGLARY 2D GARAGE	200 E HOFFMAN AVE	10/26/2018	P3
C	BURGLARY 2D GARAGE	3900 N ADDISON ST	10/27/2018	P3
C	BURGLARY-RESIDENTIAL	500 E JOSEPH AVE	10/23/2018	P4
C	BURGLARY-RESIDENTIAL	500 E JOSEPH AVE	10/23/2018	P4
C	BURGLARY-RESIDENTIAL	200 E WEDGEWOOD AVE	10/24/2018	P3
C	BURGLARY-RESIDENTIAL	6600 N ADDISON ST	10/25/2018	P4
C	BURGLARY-RESIDENTIAL	1500 E WEILE AVE	10/26/2018	P4
C	RAPE-1ST DEG (RAPE)		10/25/2018	P3
C	RAPE-2ND (RAPE)		10/24/2018	P3
C	THEFT OF MOTOR VEHICLE	8800 N COLTON ST	10/22/2018	P4
C	THEFT OF MOTOR VEHICLE	6600 N DIVISION ST	10/23/2018	P3
C	THEFT OF MOTOR VEHICLE	1000 E SHARPSBURG AVE	10/25/2018	P4
C	THEFT OF MOTOR VEHICLE	1000 E CENTRAL AVE	10/27/2018	P3
C	THEFT(FIREARM) (From Motor Vehicle)	6300 N DIVISION ST	10/21/2018	P2
C	THEFT(FIREARM) (From Motor Vehicle)	N DIVISION ST / E DALKE AVE	10/22/2018	P2
C	THEFT-2D (All Other Thefts)	4700 N DIVISION ST	10/24/2018	P3
C	THEFT-2D (All Other Thefts)	N DIVISION ST / E LYONS AVE	10/25/2018	P3
C	THEFT-2D (All Other Thefts)	0 W HOUSTON AVE	10/25/2018	P3
C	THEFT-2D (From Building)	9700 N MORTON CT	10/23/2018	P3
C	THEFT-2D (From Motor Vehicle)	8800 N HILL N DALE ST	10/23/2018	P3
C	THEFT-2D (From Motor Vehicle)	1100 E COZZA DR	10/24/2018	P3
C	THEFT-3D (All Other Thefts)	6000 N MAYFAIR ST	10/27/2018	P3
C	THEFT-3D (All Other Thefts)	4500 N DIVISION ST	10/27/2018	P3
C	THEFT-3D (From Building)	200 E WEDGEWOOD AVE	10/24/2018	P3
C	THEFT-3D (From Building)	4700 N DIVISION ST	10/26/2018	P3
C	THEFT-3D (From Building)	600 E MAGNESIUM RD	10/27/2018	P2
C	THEFT-3D (From Building)	9700 N NEWPORT HWY	10/27/2018	P3
C	THEFT-3D (From Motor Vehicle)	200 E LINCOLN RD	10/21/2018	P3
A	THEFT-3D (From Motor Vehicle)	1200 E NEBRASKA AVE	10/21/2018	P3

For protection of victim privacy, the entire address on sexual assault crimes has been redacted.

<b>A/C</b>	<b>Offense Statute</b>	<b>Address</b>	<b>Reported Date</b>	<b>Dist</b>
C	THEFT-3D (From Motor Vehicle)	1000 E COLUMBIA AVE	10/23/2018	P3
C	THEFT-3D (From Motor Vehicle)	1100 E COZZA DR	10/23/2018	P3
C	THEFT-3D (From Motor Vehicle)	600 E HOLYOKE AVE	10/24/2018	P3
C	THEFT-3D (From Motor Vehicle)	500 E MAXINE AVE	10/24/2018	P3
C	THEFT-3D (From Motor Vehicle)	9400 N DIVISION ST	10/26/2018	P3
C	THEFT-3D (From Motor Vehicle)	400 E QUEEN AVE	10/26/2018	P3
A	THEFT-3D (From Motor Vehicle)	9600 N NEWPORT HWY	10/26/2018	P3
C	THEFT-3D (Motor Vehicle Parts or Accessories)	4700 N DIVISION ST	10/22/2018	P3
C	THEFT-3D (Motor Vehicle Parts or Accessories)	6100 N COLTON ST	10/22/2018	P3
C	THEFT-3D (Motor Vehicle Parts or Accessories)	200 E WEDGEWOOD AVE	10/25/2018	P3
C	THEFT-3D (Motor Vehicle Parts or Accessories)	0 E QUEEN AVE	10/25/2018	P3
C	THEFT-3D (Motor Vehicle Parts or Accessories)	100 E SANSON AVE	10/26/2018	P3
C	THEFT-3D (Shoplifting)	4700 N DIVISION ST	10/21/2018	P3
C	THEFT-3D (Shoplifting)	6500 N NEVADA ST	10/21/2018	P3
C	THEFT-3D (Shoplifting)	4700 N DIVISION ST	10/21/2018	P3
C	THEFT-3D (Shoplifting)	9200 N COLTON ST	10/22/2018	P3
C	THEFT-3D (Shoplifting)	6500 N NEVADA ST	10/22/2018	P3
C	THEFT-3D (Shoplifting)	6600 N DIVISION ST	10/23/2018	P3
C	THEFT-3D (Shoplifting)	4700 N DIVISION ST	10/24/2018	P3
C	THEFT-3D (Shoplifting)	9500 N NEWPORT HWY	10/24/2018	P3
C	THEFT-3D (Shoplifting)	4700 N DIVISION ST	10/24/2018	P3
C	THEFT-3D (Shoplifting)	9100 N NEWPORT HWY	10/25/2018	P3
C	THEFT-3D (Shoplifting)	4700 N DIVISION ST	10/26/2018	P3
C	THEFT-3D (Shoplifting)	4700 N DIVISION ST	10/26/2018	P3
C	THEFT-3D (Shoplifting)	6500 N NEVADA ST	10/26/2018	P3
C	THEFT-3D (Shoplifting)	4700 N DIVISION ST	10/26/2018	P3
C	THEFT-3D (Shoplifting)	4700 N DIVISION ST	10/27/2018	P3
	THEFT-CITY (All Other Thefts)	6100 N LIDGERWOOD ST	10/23/2018	P3
C	THEFT-CITY (From Motor Vehicle)	1000 E CENTRAL AVE	10/27/2018	P3
C	THEFT-CITY (Shoplifting)	9500 N NEWPORT HWY	10/21/2018	P4
C	THEFT-CITY (Shoplifting)	6700 N DIVISION ST	10/22/2018	P2
C	THEFT-CITY (Shoplifting)	4700 N DIVISION ST	10/26/2018	P4
C	VEHICLE PROWLING-2D/From Motor Vehicle	6300 N DIVISION ST	10/21/2018	P2
C	VEHICULAR ASSAULT	N LIDGERWOOD ST / E LACROSSE AVE	10/25/2018	P4

### **SPB3WH**

C	ASSAULT-2D	1700 E SANSON AVE	10/23/2018	P4
C	ASSAULT-2D	1600 E WELLESLEY AVE	10/26/2018	P1
A	BURGLARY-RESIDENTIAL	1900 E EVERETT AVE	10/21/2018	P4
C	BURGLARY-RESIDENTIAL	1800 E JOSEPH AVE	10/21/2018	P4
C	BURGLARY-RESIDENTIAL	1900 E FRANCIS AVE	10/23/2018	P4
C	THEFT OF MOTOR VEHICLE	1500 E DALKE AVE	10/27/2018	P4
C	THEFT-3D (From Motor Vehicle)	1800 E NEBRASKA AVE	10/23/2018	P3

POLICE SUMMARY - Ending: Saturday, October 27, 2018



## NE - Northeast District (P4)

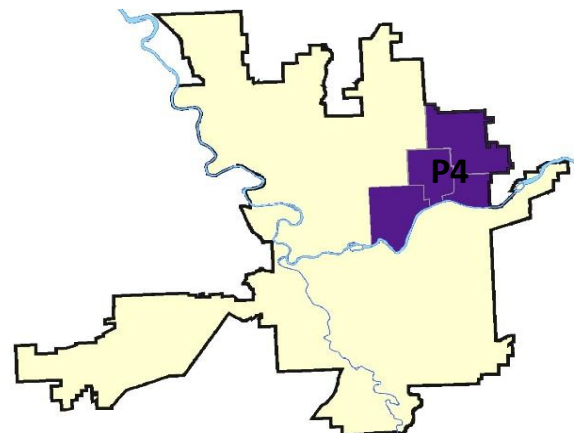
### Preliminary IBR Counts

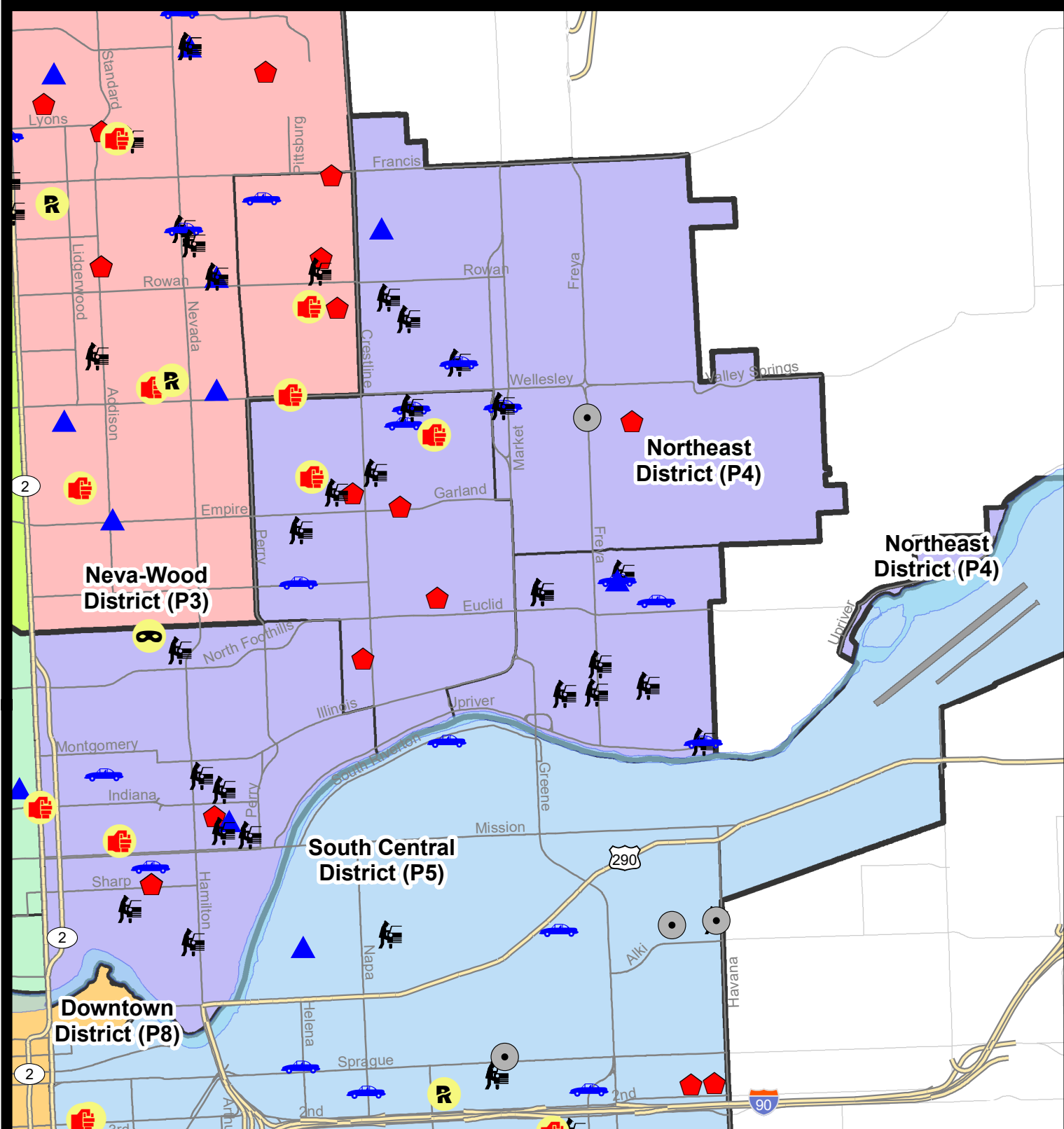
NIBRS Categories (Part 1 Selected)		7 Day Comparison			28 Day Comparison			YTD Comparison		
		Current	Prior	Percent	Current	Prior	Percent	Current	Prior	Percent
<b>Violent</b>	Criminal Homicide	0	0		0	0		2	1	100.00%
	Rape	0	0		2	3	-33.33%	41	34	20.59%
	Robbery - Commercial	0	0		0	2	-100.00%	15	16	-6.25%
	Robbery - Person	2	0		5	4	25.00%	32	33	-3.03%
	Aggravated Assault - Non DV	2	0		6	8	-25.00%	84	64	31.25%
	Aggravated Assault - DV	2	6	-66.67%	10	4	150.00%	68	47	44.68%
<b>Violent Total:</b>		6	6	0.00%	23	21	9.52%	242	195	24.10%
<b>Property</b>	Burglary - Residential	9	7	28.57%	21	13	61.54%	169	135	25.19%
	Burglary Garage	3	1	200.00%	5	3	66.67%	66	63	4.76%
	Burglary Commercial	1	0		6	5	20.00%	55	50	10.00%
	Larceny	51	45	13.33%	179	151	18.54%	1548	1391	11.29%
	Vehicle Theft	10	9	11.11%	30	22	36.36%	293	256	14.45%
	Arson	0	0		2	0		10	11	-9.09%
<b>Property Total:</b>		74	62	19.35%	243	194	25.26%	2141	1906	12.33%
<b>Preliminary Part 1 Crime Totals:</b>		80	68	17.65%	266	215	23.72%	2383	2101	13.42%
<b>Current 7 Day Period:</b>		10/21/2018 - 10/27/2018			<b>Prior 7 Day Period:</b>		10/14/2018 - 10/20/2018			
<b>Current 28 Day Period:</b>		9/30/2018 - 10/27/2018			<b>Prior 28 Day Period:</b>		9/2/2018 - 9/29/2018			
<b>Current YTD Day Period:</b>		1/1/2018 - 10/27/2018			<b>Prior YTD Period:</b>		1/1/2017 - 10/27/2017			

Prepared by SPD Crime Analysis Office - Monday, October 29, 2018

**NOTE:** SPD moved from UCR to the NIBRS reporting standard on 10/4/16 following the transition to a new RMS System. [Numbers on CompStat reports prior to this date should not be used as a comparison to those on this report.](#) Additional info on these reporting standards can be found on the FBI website: <https://ucr.fbi.gov/nibrs-overview>

This chart represents Preliminary counts of selected crime categories from Police Case Reports. Full statistical analysis to determine the confidence level of this data has not been performed. The % change columns on the preliminary counts differ from the percentage change on the NIBRS crime report, sometimes significantly. The CompStat report is designed for operational use and includes only selected NIBRS categories and coding less complex than full NIBRS rules. Official statistics for these and other NIBRS categories can be found on WASPC & FBI websites once available.














**City of Spokane**  
**Northeast District (P4)**  
**Selected**  
**Crime Codes**  
**2018-10-21 to 2018-10-27**  
 Prepared By:  
 Crime Analysis Unit  
 Spokane Police Department

**Legend**

**NIBRS Events**

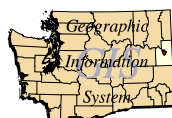
 Criminal Homicide	 Robbery Person	 Burglary Commercial
 Rape	 Aggravated Assault	 Vehicle Prowling
 Robbery Commercial	 Burglary Residential	 Vehicle Theft
	 Burglary Garage	 Arson


*Cases Represent LERMS Crime Codes  
 Points may indicate multiple events  
 Note: Veh Prowl is only Larceny displayed*




*For Additional Information on  
 Incidents pertaining to an  
 Area, Trend, or Pattern  
 Contact Information Analysis*

0 0.2 0.4 0.8 Miles







THIS IS NOT A LEGAL DOCUMENT:  
 The information shown on this map is compiled  
 from various sources and is subject to constant  
 revision. Information shown on this map should  
 not be used to determine the location of facilities  
 in relationship to property lines, section lines,  
 streets, etc.



Sunday - Saturday

NE - Northeast District (P4)

10/21/2018 TO 10/27/2018



<u>A/C</u>	<u>Offense Statute</u>	<u>Address</u>	<u>Reported Date</u>	<u>Dist</u>
C	IBR Purposes Only - Theft of Motor Vehicle Parts or Accessori	CLEVELAND/HAVEN	10/22/2018	P4
C	ROBBERY 1D PERSON (NOT PURSE SNATCHING)	N NAPA AVE / E WELLESLEY	10/27/2018	P4

**SPB4BE**

C	ASSAULT-2D	1700 E LACROSSE AVE	10/23/2018	P4
C	ASSAULT-3D (d)or(f) (Weapon/Instrument/Bodily Harm)	2600 E LONGFELLOW AVE	10/25/2018	P4
C	BURGLARY-RESIDENTIAL	2300 E EMPIRE AVE	10/21/2018	P4
C	BURGLARY-RESIDENTIAL	2500 E LIBERTY AVE	10/22/2018	P4
C	BURGLARY-RESIDENTIAL	3900 N MARTIN ST	10/22/2018	P4
C	BURGLARY-RESIDENTIAL	2000 E GRACE AVE	10/27/2018	P4
A	THEFT OF MOTOR VEHICLE	2400 E HOFFMAN AVE	10/26/2018	P4
C	THEFT OF MOTOR VEHICLE	2300 E HEROY AVE	10/26/2018	P4
C	THEFT OF MOTOR VEHICLE	1600 E BRIDGEPORT AVE	10/27/2018	P4
C	THEFT-2D (From Motor Vehicle)	1600 E PROVIDENCE AVE	10/22/2018	P4
C	THEFT-2D (From Motor Vehicle)	2400 E HOFFMAN AVE	10/26/2018	P4
A	THEFT-3D (From Motor Vehicle)	2100 E LACROSSE AVE	10/26/2018	P4
C	THEFT-3D (Shoplifting)	3900 N MARKET ST	10/25/2018	P4
C	THEFT-3D (Shoplifting)	3900 N MARKET ST	10/26/2018	P4
C	THEFT-3D (Shoplifting)	3900 N MARKET ST	10/26/2018	P4
C	THEFT-3D (Shoplifting)	3900 N MARKET ST	10/26/2018	P4
C	THEFT-CITY (From Motor Vehicle)	E WALTON AVE / N NAPA ST	10/22/2018	P4

**SPB4HI**

C	BURGLARY 2D COMMERCIAL	4500 N FREYA ST	10/24/2018	P4
C	BURGLARY 2D GARAGE	5800 N STONE ST	10/25/2018	P4
C	BURGLARY-RESIDENTIAL	3900 E LONGFELLOW AVE	10/26/2018	P4
C	THEFT OF MOTOR VEHICLE	E WABASH AVE / N NELSON ST	10/23/2018	P4
C	THEFT OF MOTOR VEHICLE	3000 E HOFFMAN AVE	10/24/2018	P4
C	THEFT-2D (From Building)	2100 E ROWAN AVE	10/23/2018	P4
C	THEFT-2D (From Building)	2100 E ROWAN AVE	10/23/2018	P4
C	THEFT-2D (From Motor Vehicle)	2400 E DIAMOND AVE	10/27/2018	P4
C	THEFT-3D (All Other Thefts)	6100 N COOK ST	10/26/2018	P4
C	THEFT-3D (From Building)	2900 E OLYMPIC AVE	10/24/2018	P4
C	THEFT-3D (From Motor Vehicle)	E WABASH AVE / N NELSON ST	10/23/2018	P4
C	THEFT-CITY (From Motor Vehicle)	3000 E HOFFMAN AVE	10/24/2018	P4
A	VEHICLE PROWLING-2D/No Theft	2300 E SANSON AVE	10/23/2018	P4

**SPB4LO**

C	ASSAULT-1D	N DIVISION ST / E INDIANA AVE	10/23/2018	P1
C	BURGLARY 1D RESIDENTIAL	600 E SHARP AVE	10/23/2018	P4

<b>A/C</b>	<b>Offense Statute</b>	<b>Address</b>	<b>Reported Date</b>	<b>Dist</b>
C	BURGLARY 2D GARAGE	1000 E NORA AVE	10/23/2018	P4
C	BURGLARY-RESIDENTIAL	600 E SHARP AVE	10/22/2018	P4
C	BURGLARY-RESIDENTIAL	600 E SHARP AVE	10/22/2018	P4
C	BURGLARY-RESIDENTIAL	900 E NORA AVE	10/27/2018	P2
C	IBR Purposes Only - Aggravated Assault	400 E AUGUSTA AVE	10/21/2018	P4
C	IBR Purposes Only - All Other Larceny	2000 N HAMILTON ST	10/22/2018	P4
C	IBR Purposes Only - Theft of Motor Vehicle Parts or Accessori	2000 N ASTOR ST	10/22/2018	P4
C	MAIL THEFT (All Others)	1200 E AUGUSTA AVE	10/24/2018	P4
C	ROBBERY 1D PERSON (NOT PURSE SNATCHING)	600 E FAIRVIEW AVE	10/24/2018	P3
C	THEFT OF MOTOR VEHICLE	600 E SINTO AVE	10/21/2018	P4
C	THEFT OF MOTOR VEHICLE	2000 N ASTOR ST	10/22/2018	P4
C	THEFT-2D (All Other Thefts)	2200 N HAMILTON ST	10/23/2018	P4
C	THEFT-2D (From Building)	600 E SHARP AVE	10/22/2018	P4
C	THEFT-2D (From Building)	600 E SHARP AVE	10/23/2018	P4
C	THEFT-2D (From Motor Vehicle)	1200 E AUGUSTA AVE	10/24/2018	P4
C	THEFT-2D (From Motor Vehicle)	500 E BOONE AVE	10/25/2018	P4
C	THEFT-2D (From Motor Vehicle)	1000 E AUGUSTA AVE	10/26/2018	P4
C	THEFT-3D (All Other Thefts)	500 E CATALDO AVE	10/23/2018	P4
C	THEFT-3D (All Other Thefts)	800 N RUBY PL	10/25/2018	P4
C	THEFT-3D (All Other Thefts)	300 E SHARP AVE	10/25/2018	P4
C	THEFT-3D (All Other Thefts)	800 E BALDWIN AVE	10/26/2018	P4
C	THEFT-3D (From Motor Vehicle)	900 E ERMINA AVE	10/23/2018	P4
C	THEFT-3D (From Motor Vehicle)	1000 E BALDWIN AVE	10/25/2018	P4
A	THEFT-3D (From Motor Vehicle)	800 E CLEVELAND AVE	10/26/2018	P4
C	THEFT-3D (From Motor Vehicle)	900 N CINCINNATI ST	10/27/2018	P4
C	THEFT-3D (Shoplifting)	900 E MISSION AVE	10/21/2018	P4
C	THEFT-3D (Shoplifting)	900 E MISSION AVE	10/23/2018	P4
C	THEFT-3D (Shoplifting)	2000 N DIVISION ST	10/25/2018	P4
C	THEFT-CITY (Shoplifting)	2400 N DIVISION ST	10/24/2018	P2
C	THEFT-CITY (Shoplifting)	200 E NORTH FOOTHILLS DR	10/26/2018	P4

#### **SPB4MI**

C	BURGLARY 2D GARAGE	3700 E BRIDGEPORT AVE	10/27/2018	P4
C	THEFT OF MOTOR VEHICLE	4200 E UPRIVER DR	10/24/2018	P4
C	THEFT OF MOTOR VEHICLE	3900 E EUCLID AVE	10/25/2018	P4
C	THEFT OF MOTOR VEHICLE	3700 E BRIDGEPORT AVE	10/27/2018	P4
C	THEFT(FIREARM) (From Motor Vehicle)	4200 E UPRIVER DR	10/24/2018	P4
C	THEFT-2D (All Other Thefts)	3700 E BRIDGEPORT AVE	10/27/2018	P4
C	THEFT-2D (From Motor Vehicle)	3500 E JACKSON AVE	10/24/2018	P4
C	THEFT-2D (From Motor Vehicle)	3300 E JACKSON AVE	10/24/2018	P4
A	THEFT-3D (All Other Thefts)	3400 N MARKET ST	10/27/2018	P4
C	THEFT-3D (From Motor Vehicle)	2700 N FREYA ST	10/21/2018	P4
C	THEFT-3D (From Motor Vehicle)	3200 E LIBERTY AVE	10/23/2018	P4
C	THEFT-3D (From Motor Vehicle)	2500 N JULIA ST	10/24/2018	P4

**For protection of victim privacy, the entire address on sexual assault crimes has been redacted.**

<b>A/C</b>	<b>Offense Statute</b>	<b>Address</b>	<b>Reported Date</b>	<b>Dist</b>
C	THEFT-3D (From Motor Vehicle)	3200 E LIBERTY AVE	10/25/2018	P4
C	THEFT-3D (From Motor Vehicle)	3700 E BRIDGEPORT AVE	10/26/2018	P4
C	THEFT-3D (Motor Vehicle Parts or Accessories)	4100 E FAIRVIEW AVE	10/21/2018	P4
C	THEFT-3D (Motor Vehicle Parts or Accessories)	2500 N JULIA ST	10/24/2018	P4

# SPOKANE POLICE DEPARTMENT



## **SOUTH** **Police Service Area**

### PSA Commander

**Captain Tracie Meidl**

**South Central District (P5)**

**Southeast District (P6)**

**Southwest District (P7)**



POLICE SUMMARY - Ending: Saturday, October 27, 2018

## ***SOUTH PRECINCT (P5, P6, and P7)***



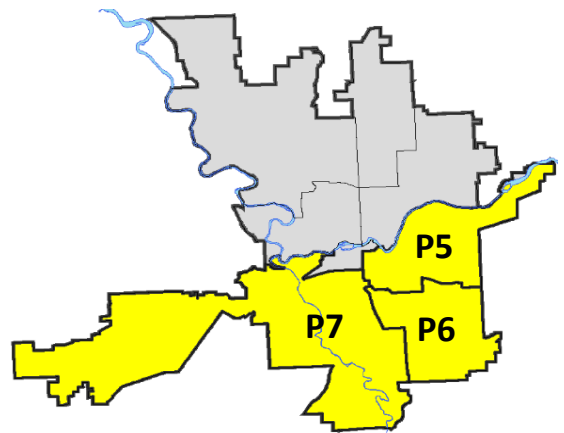
### Preliminary IBR Counts

NIBRS Categories (Part 1 Selected)		7 Day Comparison			28 Day Comparison			YTD Comparison		
		Current	Prior	Percent	Current	Prior	Percent	Current	Prior	Percent
<b>Violent</b>	Criminal Homicide	1	0		1	0		2	1	100.00%
	Rape	3	0		6	7	-14.29%	69	60	15.00%
	Robbery - Commercial	0	0		0	2	-100.00%	13	11	18.18%
	Robbery - Person	0	0		4	4	0.00%	48	43	11.63%
	Aggravated Assault - Non DV	2	2	0.00%	14	20	-30.00%	155	111	39.64%
	Aggravated Assault - DV	5	2	150.00%	10	9	11.11%	109	78	39.74%
<b>Violent Total:</b>		11	4	175.00%	35	42	-16.67%	396	304	30.26%
<b>Property</b>	Burglary - Residential	10	5	100.00%	25	38	-34.21%	319	367	-13.08%
	Burglary Garage	1	1	0.00%	10	17	-41.18%	141	190	-25.79%
	Burglary Commercial	5	0		13	13	0.00%	132	119	10.92%
	Larceny	53	69	-23.19%	263	260	1.15%	2705	3196	-15.36%
	Vehicle Theft	11	5	120.00%	41	30	36.67%	406	516	-21.32%
	Arson	0	0		0	2	-100.00%	11	16	-31.25%
<b>Property Total:</b>		80	80	0.00%	352	360	-2.22%	3714	4404	-15.67%
<b>Preliminary Part 1 Crime Totals:</b>		91	84	8.33%	387	402	-3.73%	4110	4708	-12.70%
<b>Current 7 Day Period:</b>		10/21/2018 - 10/27/2018			<b>Prior 7 Day Period:</b>		10/14/2018 - 10/20/2018			
<b>Current 28 Day Period:</b>		9/30/2018 - 10/27/2018			<b>Prior 28 Day Period:</b>		9/2/2018 - 9/29/2018			
<b>Current YTD Day Period:</b>		1/1/2018 - 10/27/2018			<b>Prior YTD Period:</b>		1/1/2017 - 10/27/2017			

Prepared by SPD Crime Analysis Office - Monday, October 29, 2018

**NOTE:** SPD moved from UCR to the NIBRS reporting standard on 10/4/16 following the transition to a new RMS System. [Numbers on CompStat reports prior to this date should not be used as a comparison to those on this report.](#) Additional info on these reporting standards can be found on the FBI website: <https://ucr.fbi.gov/nibrs-overview>

This chart represents Preliminary counts of selected crime categories from Police Case Reports. Full statistical analysis to determine the confidence level of this data has not been performed. The % change columns on the preliminary counts differ from the percentage change on the NIBRS crime report, sometimes significantly. The CompStat report is designed for operational use and includes only selected NIBRS categories and coding less complex than full NIBRS rules. Official statistics for these and other NIBRS categories can be found on WASPC & FBI websites once available.



POLICE SUMMARY - Ending: Saturday, October 27, 2018



## SE - South Central District (P5)

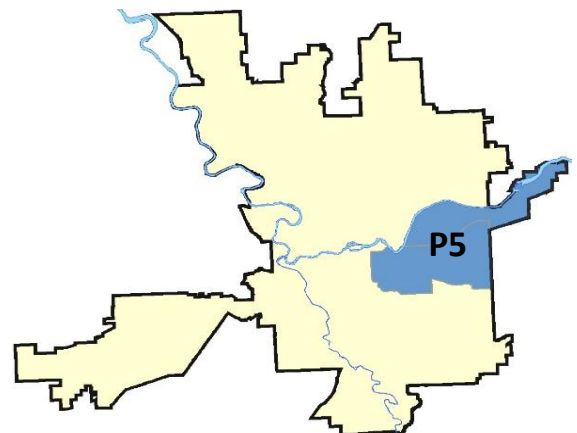
### Preliminary IBR Counts

NIBRS Categories (Part 1 Selected)		7 Day Comparison			28 Day Comparison			YTD Comparison		
		Current	Prior	Percent	Current	Prior	Percent	Current	Prior	Percent
<b>Violent</b>	Criminal Homicide	1	0		1	0		2	0	
	Rape	2	0		4	2	100.00%	29	21	38.10%
	Robbery - Commercial	0	0		0	1	-100.00%	7	6	16.67%
	Robbery - Person	0	0		4	4	0.00%	28	24	16.67%
	Aggravated Assault - Non DV	1	0		7	6	16.67%	68	58	17.24%
	Aggravated Assault - DV	1	0		2	3	-33.33%	45	38	18.42%
<b>Violent Total:</b>		5	0		18	16	12.50%	179	147	21.77%
<b>Property</b>	Burglary - Residential	3	1	200.00%	7	14	-50.00%	112	135	-17.04%
	Burglary Garage	1	0		3	4	-25.00%	44	42	4.76%
	Burglary Commercial	3	0		8	7	14.29%	87	77	12.99%
	Larceny	13	26	-50.00%	100	95	5.26%	1075	1142	-5.87%
	Vehicle Theft	5	4	25.00%	17	18	-5.56%	176	249	-29.32%
	Arson	0	0		0	1	-100.00%	5	2	150.00%
<b>Property Total:</b>		25	31	-19.35%	135	139	-2.88%	1499	1647	-8.99%
<b>Preliminary Part 1 Crime Totals:</b>		30	31	-3.23%	153	155	-1.29%	1678	1794	-6.47%
<b>Current 7 Day Period:</b>		10/21/2018 - 10/27/2018			<b>Prior 7 Day Period:</b>		10/14/2018 - 10/20/2018			
<b>Current 28 Day Period:</b>		9/30/2018 - 10/27/2018			<b>Prior 28 Day Period:</b>		9/2/2018 - 9/29/2018			
<b>Current YTD Day Period:</b>		1/1/2018 - 10/27/2018			<b>Prior YTD Period:</b>		1/1/2017 - 10/27/2017			

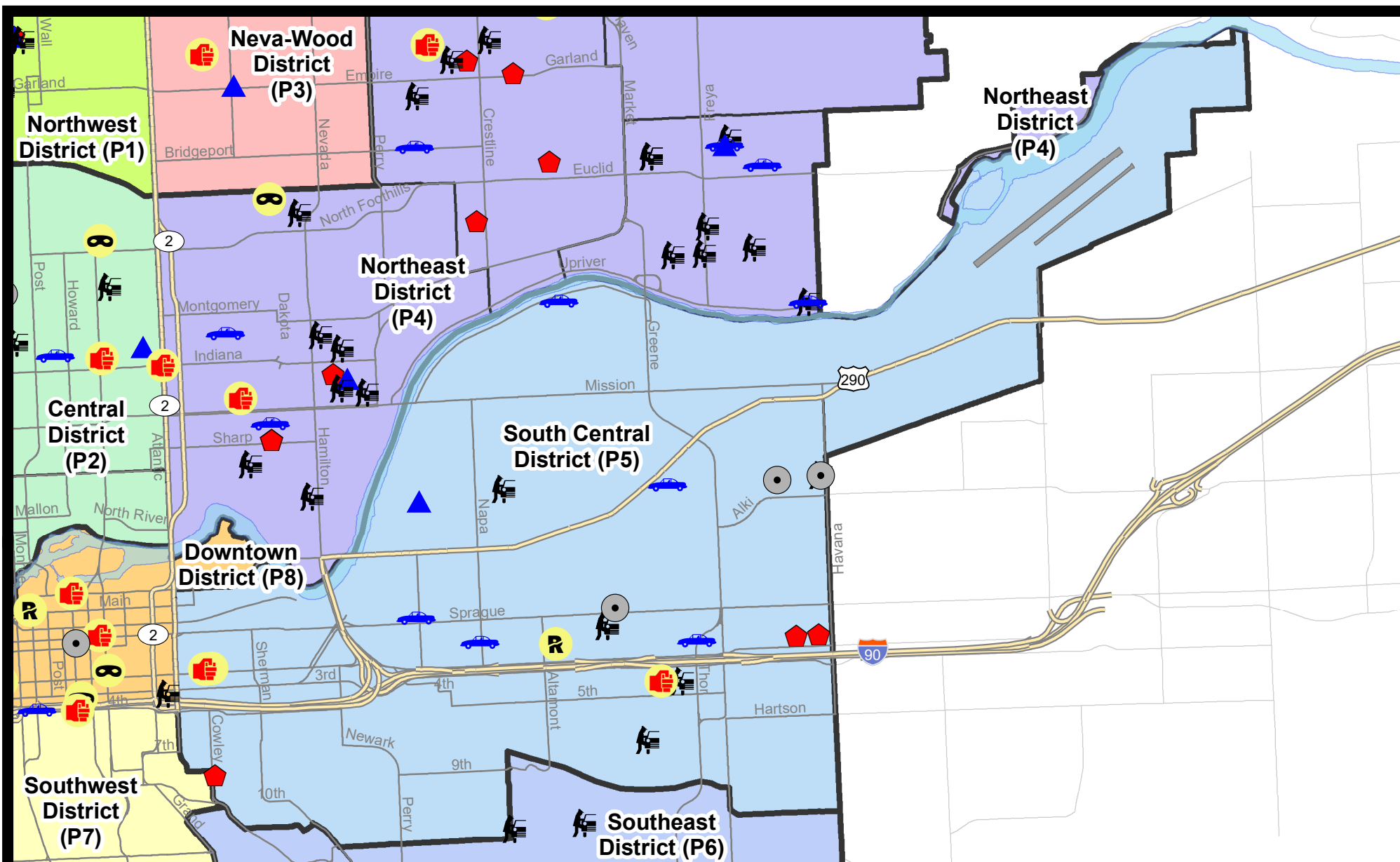
Prepared by SPD Crime Analysis Office - Monday, October 29, 2018

**NOTE:** SPD moved from UCR to the NIBRS reporting standard on 10/4/16 following the transition to a new RMS System. [Numbers on CompStat reports prior to this date should not be used as a comparison to those on this report.](#) Additional info on these reporting standards can be found on the FBI website: <https://ucr.fbi.gov/nibrs-overview>

This chart represents Preliminary counts of selected crime categories from Police Case Reports. Full statistical analysis to determine the confidence level of this data has not been performed. The % change columns on the preliminary counts differ from the percentage change on the NIBRS crime report, sometimes significantly. The CompStat report is designed for operational use and includes only selected NIBRS categories and coding less complex than full NIBRS rules. Official statistics for these and other NIBRS categories can be found on WASPC & FBI websites once available.







**City of Spokane**  
**South Central District (P5)**  
**Selected**  
**Crime Types**  
**2018-10-21 to 2018-10-27**

Prepared By:  
**Crime Analysis Unit**  
**Spokane Police Department**

**Legend**

**NIBRS Events**



Criminal Homicide



Rape



Robbery Commercial



Robbery Person



Aggravated Assault



Burglary Residential



Burglary Garage



Burglary Commercial



Vehicle Prowling



Vehicle Theft



Arson

Cases Represent LERMS Crime Codes

Points may indicate multiple events

Note: Veh Prowl is only Larceny category displayed



For Additional Information on Incidents  
 pertaining to an Area, Trend, or Pattern  
 Contact Information Analysis

0 0.2 0.4 0.6 0.8 1 Miles



**THIS IS NOT A LEGAL DOCUMENT:**  
 The information shown on this map is compiled  
 from various sources and is subject to constant  
 revision. Information shown on this map should  
 not be used to determine the location of facilities  
 in relationship to property lines, section lines,  
 streets, etc.

Sunday - Saturday

SE - South Central District (P5)

10/21/2018 TO 10/27/2018



<u>A/C</u>	<u>Offense Statute</u>	<u>Address</u>	<u>Reported Date</u>	<u>Dist</u>
<b><u>SPC5EC</u></b>				
C	ASSAULT-2D	100 E 2ND AVE	10/22/2018	P8
C	ASSAULT-2D	3200 E 4TH AVE	10/26/2018	P5
C	BURGLARY 2D COMMERCIAL	4000 E BROADWAY AVE	10/22/2018	P6
C	BURGLARY 2D COMMERCIAL	1000 N HAVANA ST	10/24/2018	P5
C	BURGLARY 2D COMMERCIAL	2900 E SPRAGUE AVE	10/24/2018	P4
C	BURGLARY 2D FENCED AREA	2800 E 1ST AVE	10/22/2018	P6
C	BURGLARY 2D FENCED AREA	2800 E 1ST AVE	10/24/2018	P5
C	BURGLARY-RESIDENTIAL	4000 E PACIFIC AVE	10/22/2018	P6
C	BURGLARY-RESIDENTIAL	800 S COWLEY ST	10/22/2018	P6
A	BURGLARY-RESIDENTIAL	4200 E PACIFIC AVE	10/27/2018	P5
C	MURDER-2D	100 S DIVISION ST	10/23/2018	P8
A	RAPE-2ND (RAPE)		10/27/2018	P8
	RAPE-3D (RAPE)		10/22/2018	P5
C	THEFT OF MOTOR VEHICLE	1500 E SPRAGUE AVE	10/23/2018	P6
C	THEFT OF MOTOR VEHICLE	3200 E TRENT AVE	10/24/2018	P6
C	THEFT OF MOTOR VEHICLE	100 S NAPA ST	10/24/2018	P6
C	THEFT OF MOTOR VEHICLE	S THOR ST / E PACIFIC AVE	10/26/2018	P6
C	THEFT-2D (From Building)	200 N DIVISION ST	10/24/2018	P5
C	THEFT-2D (From Motor Vehicle)	3100 E 8TH AVE	10/24/2018	P5
C	THEFT-2D (From Motor Vehicle)	2800 E 1ST AVE	10/24/2018	P5
C	THEFT-3D (From Building)	0 E 8TH AVE	10/26/2018	P5
C	THEFT-3D (From Motor Vehicle)	2800 E 1ST AVE	10/22/2018	P6
C	THEFT-3D (From Motor Vehicle)	400 S THOR ST	10/22/2018	P5
C	THEFT-3D (From Motor Vehicle)	1000 N HAVANA ST	10/24/2018	P5
C	THEFT-CITY (Shoplifting)	400 S THOR ST	10/21/2018	P6
<b><u>SPC5GP</u></b>				
C	BURGLARY 2D GARAGE	1600 E MALLON AVE	10/23/2018	P5
C	THEFT OF MOTOR VEHICLE	2600 E SOUTH RIVERTON AVE	10/23/2018	P6
C	THEFT-3D (All Other Thefts)	1700 E MALLON AVE	10/22/2018	P5
C	THEFT-3D (From Motor Vehicle)	2100 E MALLON AVE	10/21/2018	P5
C	THEFT-3D (Motor Vehicle Parts or Accessories)	1600 E MALLON AVE	10/23/2018	P5

POLICE SUMMARY - Ending: Saturday, October 27, 2018



## SE - Southeast District (P6)

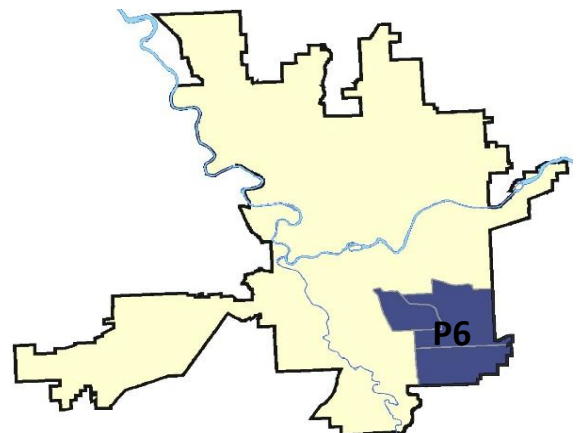
### Preliminary IBR Counts

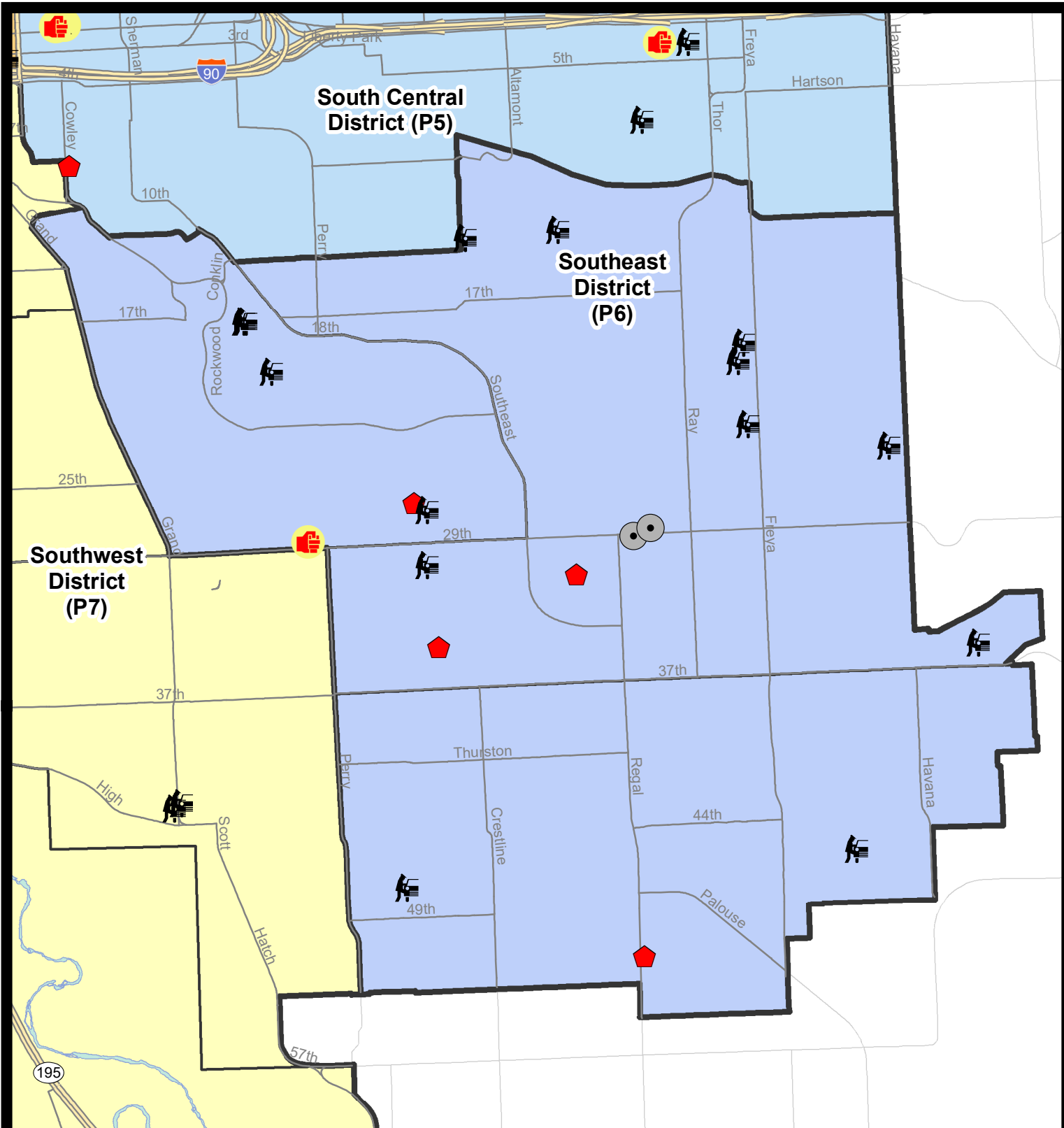
NIBRS Categories (Part 1 Selected)		7 Day Comparison			28 Day Comparison			YTD Comparison		
		Current	Prior	Percent	Current	Prior	Percent	Current	Prior	Percent
<b>Violent</b>	Criminal Homicide	0	0		0	0		0	0	
	Rape	0	0		0	0		12	15	-20.00%
	Robbery - Commercial	0	0		0	0		2	3	-33.33%
	Robbery - Person	0	0		0	0		4	9	-55.56%
	Aggravated Assault - Non DV	0	1	-100.00%	3	4	-25.00%	32	17	88.24%
	Aggravated Assault - DV	1	2	-50.00%	3	2	50.00%	27	14	92.86%
<b>Violent Total:</b>		1	3	-66.67%	6	6	0.00%	77	58	32.76%
<b>Property</b>	Burglary - Residential	4	1	300.00%	6	7	-14.29%	83	106	-21.70%
	Burglary Garage	0	0		3	3	0.00%	29	70	-58.57%
	Burglary Commercial	2	0		3	0		13	8	62.50%
	Larceny	26	12	116.67%	69	73	-5.48%	630	792	-20.45%
	Vehicle Theft	0	1	-100.00%	9	5	80.00%	69	98	-29.59%
	Arson	0	0		0	0		3	6	-50.00%
<b>Property Total:</b>		32	14	128.57%	90	88	2.27%	827	1080	-23.43%
<b>Preliminary Part 1 Crime Totals:</b>		33	17	94.12%	96	94	2.13%	904	1138	-20.56%
<b>Current 7 Day Period:</b>		10/21/2018 - 10/27/2018			<b>Prior 7 Day Period:</b>		10/14/2018 - 10/20/2018			
<b>Current 28 Day Period:</b>		9/30/2018 - 10/27/2018			<b>Prior 28 Day Period:</b>		9/2/2018 - 9/29/2018			
<b>Current YTD Day Period:</b>		1/1/2018 - 10/27/2018			<b>Prior YTD Period:</b>		1/1/2017 - 10/27/2017			

Prepared by SPD Crime Analysis Office - Monday, October 29, 2018

**NOTE:** SPD moved from UCR to the NIBRS reporting standard on 10/4/16 following the transition to a new RMS System. [Numbers on CompStat reports prior to this date should not be used as a comparison to those on this report.](#) Additional info on these reporting standards can be found on the FBI website: <https://ucr.fbi.gov/nibrs-overview>

This chart represents Preliminary counts of selected crime categories from Police Case Reports. Full statistical analysis to determine the confidence level of this data has not been performed. The % change columns on the preliminary counts differ from the percentage change on the NIBRS crime report, sometimes significantly. The CompStat report is designed for operational use and includes only selected NIBRS categories and coding less complex than full NIBRS rules. Official statistics for these and other NIBRS categories can be found on WASPC & FBI websites once available.





**City of Spokane**  
**Southeast District (P6)**  
**Selected**  
**Crime Codes**  
**2018-10-21 to 2018-10-27**  
 Prepared By:  
 Crime Analysis Unit  
 Spokane Police Department

**Legend**

**NIBRS Events**



Criminal Homicide



Rape



Robbery Commercial



Robbery Person



Aggravated Assault



Burglary Residential



Burglary Garage



Burglary Commercial



Vehicle Prowling



Vehicle Theft



Arson



Cases Represent LERMS Crime Codes  
 Points may indicate multiple events  
 Note: Veh Prowl is only Larceny displayed

For Additional Information on  
 Incidents pertaining to an  
 Area, Trend, or Pattern  
 Contact Information Analysis

0 0.15 0.3 0.6 Miles



**THIS IS NOT A LEGAL DOCUMENT:**  
 The information shown on this map is compiled  
 from various sources and is subject to constant  
 revision. Information shown on this map should  
 not be used to determine the location of facilities  
 in relationship to property lines, section lines,  
 streets, etc.

Sunday - Saturday

SE - Southeast District (P6)

10/21/2018 TO 10/27/2018



<u>A/C</u>	<u>Offense Statute</u>	<u>Address</u>	<u>Reported Date</u>	<u>Dist</u>
<b><u>SPC6LH</u></b>				
C	BURGLARY 2D COMMERCIAL	2900 E 29TH AVE	10/21/2018	P6
C	BURGLARY 2D COMMERCIAL	3000 E 29TH AVE	10/22/2018	P6
A	BURGLARY-RESIDENTIAL	3400 S NAPA ST	10/21/2018	P6
C	BURGLARY-RESIDENTIAL	3100 S MT VERNON ST	10/25/2018	P6
C	MAIL THEFT (All Others)	1200 E 15TH AVE	10/24/2018	P6
C	THEFT-1D (From Building)	2900 E 29TH AVE	10/21/2018	P6
C	THEFT-1D (From Building)	3000 E 29TH AVE	10/22/2018	P6
C	THEFT-2D (From Motor Vehicle)	2900 S WATERFORD DR	10/27/2018	P6
C	THEFT-3D (From Motor Vehicle)	4200 E 25TH AVE	10/23/2018	P6
C	THEFT-3D (From Motor Vehicle)	3500 E 20TH AVE	10/23/2018	P6
C	THEFT-3D (From Motor Vehicle)	3500 E 23RD AVE	10/23/2018	P6
A	THEFT-3D (From Motor Vehicle)	1300 S CRESTLINE ST	10/24/2018	P6
C	THEFT-3D (From Motor Vehicle)	3400 E CONGRESS AVE	10/26/2018	P6
C	THEFT-3D (From Motor Vehicle)	4700 E 35TH CT	10/26/2018	P6
C	THEFT-3D (From Motor Vehicle)	1300 S MT VERNON ST	10/27/2018	P6
C	THEFT-3D (Motor Vehicle Parts or Accessories)	3400 S ALTAMONT ST	10/23/2018	P5
C	THEFT-3D (Motor Vehicle Parts or Accessories)	2200 S SOUTHEAST BLVD	10/24/2018	P6
C	THEFT-3D (Motor Vehicle Parts or Accessories)	3600 S MORRILL DR	10/25/2018	P6
C	THEFT-3D (Shoplifting)	2900 E 29TH AVE	10/24/2018	P6
<b><u>SPC6RW</u></b>				
C	ASSAULT-2D	1200 E 29TH AVE	10/22/2018	P6
C	BURGLARY-RESIDENTIAL	1800 E PINECREST RD	10/21/2018	P6
C	THEFT-2D (From Motor Vehicle)	900 E 17TH AVE	10/24/2018	P6
C	THEFT-3D (From Motor Vehicle)	1100 E 20TH AVE	10/23/2018	P5
C	THEFT-3D (From Motor Vehicle)	1800 E PINECREST RD	10/23/2018	P6
C	VEHICLE PROWLING-2D/From Motor Vehicle	900 E 17TH AVE	10/27/2018	P6
<b><u>SPC6SG</u></b>				
A	BURGLARY-RESIDENTIAL	5100 S REGAL ST	10/22/2018	P6
C	THEFT-2D (From Motor Vehicle)	4600 S MADEIRA ST	10/25/2018	P6
C	THEFT-3D (All Other Thefts)	4400 S PITTSBURG ST	10/22/2018	P6
C	THEFT-3D (All Other Thefts)	4100 S PITTSBURG ST	10/26/2018	P6
C	THEFT-3D (From Motor Vehicle)	4600 S TAMPA DR	10/25/2018	P6
C	THEFT-3D (Shoplifting)	4500 S REGAL ST	10/21/2018	P6
C	THEFT-3D (Shoplifting)	4300 S REGAL ST	10/24/2018	P6
	THEFT-CITY (Shoplifting)	3300 E 55TH AVE	10/22/2018	P6

POLICE SUMMARY - Ending: Saturday, October 27, 2018



## SW - Southwest District (P7)

### Preliminary IBR Counts

NIBRS Categories (Part 1 Selected)		7 Day Comparison			28 Day Comparison			YTD Comparison		
		Current	Prior	Percent	Current	Prior	Percent	Current	Prior	Percent
<b>Violent</b>	Criminal Homicide	0	0		0	0		0	1	-100.00%
	Rape	1	0		2	5	-60.00%	28	24	16.67%
	Robbery - Commercial	0	0		0	1	-100.00%	4	2	100.00%
	Robbery - Person	0	0		0	0		16	10	60.00%
	Aggravated Assault - Non DV	1	1	0.00%	4	10	-60.00%	55	36	52.78%
	Aggravated Assault - DV	3	0		5	4	25.00%	37	26	42.31%
<b>Violent Total:</b>		5	1	400.00%	11	20	-45.00%	140	99	41.41%
<b>Property</b>	Burglary - Residential	3	3	0.00%	12	17	-29.41%	124	126	-1.59%
	Burglary Garage	0	1	-100.00%	4	10	-60.00%	68	78	-12.82%
	Burglary Commercial	0	0		2	6	-66.67%	32	34	-5.88%
	Larceny	14	31	-54.84%	94	92	2.17%	1000	1262	-20.76%
	Vehicle Theft	6	0		15	7	114.29%	161	169	-4.73%
	Arson	0	0		0	1	-100.00%	3	8	-62.50%
<b>Property Total:</b>		23	35	-34.29%	127	133	-4.51%	1388	1677	-17.23%
<b>Preliminary Part 1 Crime Totals:</b>		28	36	-22.22%	138	153	-9.80%	1528	1776	-13.96%
<b>Current 7 Day Period:</b>		10/21/2018 - 10/27/2018			<b>Prior 7 Day Period:</b>		10/14/2018 - 10/20/2018			
<b>Current 28 Day Period:</b>		9/30/2018 - 10/27/2018			<b>Prior 28 Day Period:</b>		9/2/2018 - 9/29/2018			
<b>Current YTD Day Period:</b>		1/1/2018 - 10/27/2018			<b>Prior YTD Period:</b>		1/1/2017 - 10/27/2017			

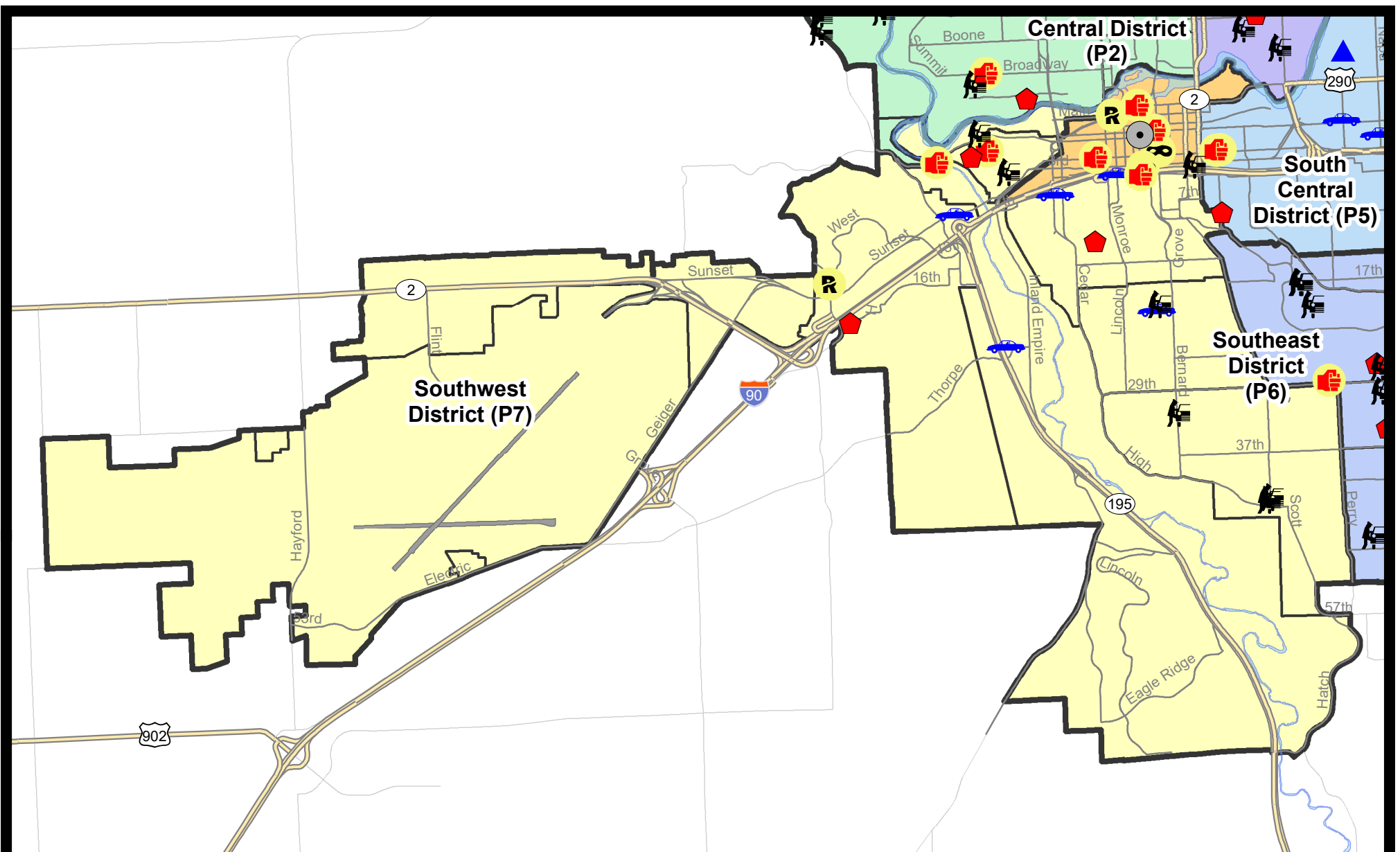
Prepared by SPD Crime Analysis Office - Monday, October 29, 2018

**NOTE:** SPD moved from UCR to the NIBRS reporting standard on 10/4/16 following the transition to a new RMS System. [Numbers on CompStat reports prior to this date should not be used as a comparison to those on this report.](#) Additional info on these reporting standards can be found on the FBI website: <https://ucr.fbi.gov/nibrs-overview>

This chart represents Preliminary counts of selected crime categories from Police Case Reports. Full statistical analysis to determine the confidence level of this data has not been performed. The % change columns on the preliminary counts differ from the percentage change on the NIBRS crime report, sometimes significantly. The CompStat report is designed for operational use and includes only selected NIBRS categories and coding less complex than full NIBRS rules. Official statistics for these and other NIBRS categories can be found on WASPC & FBI websites once available.







**City of Spokane**  
**Southwest District (P7)**  
**Selected**  
**Crime Types**  
**2018-10-21 to 2018-10-27**  
 Prepared By:  
 Crime Analysis Unit  
 Spokane Police Department

**Legend**

**NIBRS Events**



Robbery Commercial

Robbery Person

Aggravated Assault

Burglary Residential

Burglary Garage

Burglary Commercial

Vehicle Prowling

Vehicle Theft

Arson

Cases Represent LERMS Crime Codes  
 Points may indicate multiple events  
 Note: Veh Prowl is only Larceny category displayed



For Additional Information on Incidents  
 pertaining to an Area, Trend, or Pattern  
 Contact Information Analysis

0 0.2 0.4 0.6 0.8 1 1.2 1.4 1.6 Miles



**THIS IS NOT A LEGAL DOCUMENT:**  
 The information shown on this map is compiled  
 from various sources and is subject to constant  
 revision. Information shown on this map should  
 not be used to determine the location of facilities  
 in relationship to property lines, section lines,  
 streets, etc.





Sunday - Saturday

SE - Southwest District (P7)

10/21/2018 TO 10/27/2018



<u>A/C</u>	<u>Offense Statute</u>	<u>Address</u>	<u>Reported Date</u>	<u>Dist</u>
C	ASSAULT-2D	W POPLAR AVE / N SPRUCE	10/27/2018	P7
C	THEFT OF MOTOR VEHICLE	I90	10/22/2018	P7
C	THEFT-1D (From Motor Vehicle)	I90	10/22/2018	P7
<b><u>SPD7BA</u></b>				
C	ASSAULT OF A CHILD-2D	2200 W PACIFIC AVE	10/26/2018	P7
A	BURGLARY-RESIDENTIAL	2400 W PACIFIC AVE	10/21/2018	P7
C	THEFT-2D (From Motor Vehicle)	300 S CHESTNUT ST	10/27/2018	P7
C	THEFT-3D (All Other Thefts)	2000 W 1ST AVE	10/25/2018	P7
C	THEFT-3D (Shoplifting)	1800 W 3RD AVE	10/21/2018	P7
<b><u>SPD7CH</u></b>				
C	ASSAULT-2D	S HOWARD ST / W 4TH AVE	10/24/2018	P8
C	BURGLARY-RESIDENTIAL	1100 W 11TH AVE	10/26/2018	P7
C	MAIL THEFT (All Others)	1400 S WALNUT ST	10/22/2018	P7
C	THEFT OF MOTOR VEHICLE	1500 W 6TH AVE	10/26/2018	P7
C	THEFT OF MOTOR VEHICLE	W 4TH AVE / S LINCOLN ST	10/27/2018	P8
C	THEFT-3D (All Other Thefts)	1700 W 10TH AVE	10/21/2018	P7
C	THEFT-3D (All Other Thefts)	1200 S CEDAR ST	10/26/2018	P7
<b><u>SPD7CS</u></b>				
C	THEFT-3D (From Motor Vehicle)	600 E 42ND AVE	10/22/2018	P7
C	THEFT-3D (From Motor Vehicle)	4200 S GRAND BLVD	10/22/2018	P7
C	THEFT-3D (From Motor Vehicle)	3100 S BERNARD ST	10/27/2018	P7
<b><u>SPD7GT</u></b>				
C	BURGLARY-RESIDENTIAL	3900 W GRANDVIEW AVE	10/27/2018	P7
<b><u>SPD7LC</u></b>				
C	THEFT OF MOTOR VEHICLE	2300 W 16TH AVE	10/24/2018	P7
	THEFT-CITY (Shoplifting)	1600 S CHESTNUT ST	10/23/2018	P7
<b><u>SPD7MC</u></b>				
C	THEFT OF MOTOR VEHICLE	2000 S ONEIDA PL	10/24/2018	P7
C	THEFT-3D (From Motor Vehicle)	1900 S ONEIDA PL	10/27/2018	P7
<b><u>SPD7PV</u></b>				
C	THEFT-2D (From Motor Vehicle)	2300 W BENNETT AVE	10/25/2018	P7
<b><u>SPD7WH</u></b>				
C	ASSAULT-2D	2900 W RIVERSIDE AVE	10/22/2018	P7
C	RAPE-2ND (RAPE)		10/26/2018	P8
C	THEFT OF MOTOR VEHICLE	2700 W SUNSET BLVD	10/21/2018	P7

**A/C**   **Offense Statute**

**Address**

**Reported Date**

**Dist**

**SPD7WP**

C     THEFT-1D (All Other Thefts)

1700 S ASSEMBLY ST

10/22/2018

P7

# SPOKANE POLICE DEPARTMENT

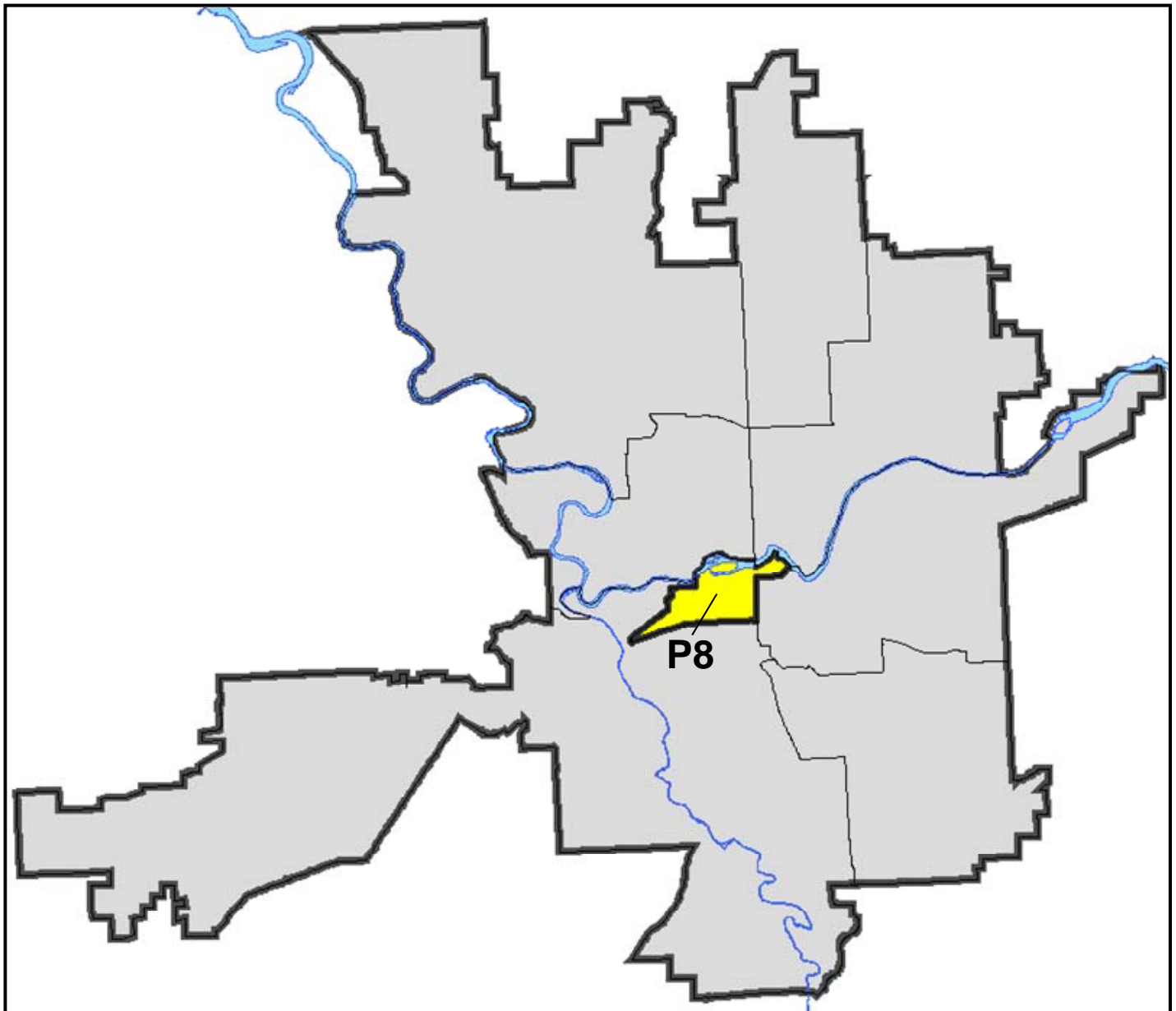
## DOWNTOWN

## Police Service Area



PSA Commander

**Captain David Singley**



POLICE SUMMARY - Ending: Saturday, October 27, 2018

## ***DOWNTOWN PRECINCT (P8)***



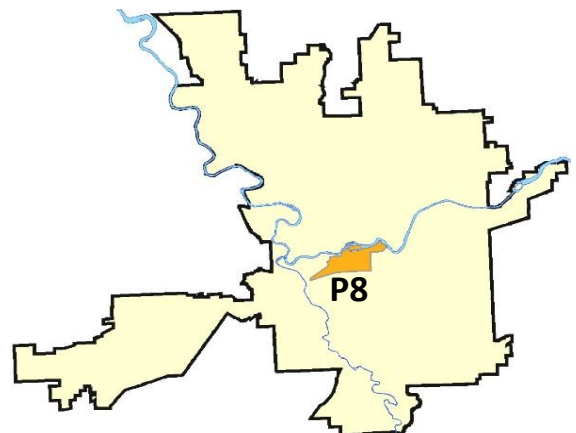
### Preliminary IBR Counts

NIBRS Categories (Part 1 Selected)		7 Day Comparison			28 Day Comparison			YTD Comparison		
		Current	Prior	Percent	Current	Prior	Percent	Current	Prior	Percent
<b>Violent</b>	Criminal Homicide	0	1	-100.00%	1	0		1	0	
	Rape	1	1	0.00%	4	3	33.33%	34	12	183.33%
	Robbery - Commercial	0	1	-100.00%	1	1	0.00%	7	1	600.00%
	Robbery - Person	2	0		2	7	-71.43%	38	34	11.76%
	Aggravated Assault - Non DV	3	6	-50.00%	18	6	200.00%	120	82	46.34%
	Aggravated Assault - DV	0	0		1	5	-80.00%	21	17	23.53%
<b>Violent Total:</b>		6	9	-33.33%	27	22	22.73%	221	146	51.37%
<b>Property</b>	Burglary - Residential	0	0		0	4	-100.00%	22	28	-21.43%
	Burglary Garage	0	0		0	0		0	1	-100.00%
	Burglary Commercial	1	0		1	5	-80.00%	51	33	54.55%
	Larceny	14	19	-26.32%	73	87	-16.09%	966	974	-0.82%
	Vehicle Theft	0	0		2	8	-75.00%	60	45	33.33%
	Arson	0	0		0	2	-100.00%	9	0	
<b>Property Total:</b>		15	19	-21.05%	76	106	-28.30%	1108	1081	2.50%
<b>Preliminary Part 1 Crime Totals:</b>		21	28	-25.00%	103	128	-19.53%	1329	1227	8.31%
<b>Current 7 Day Period:</b>		10/21/2018 - 10/27/2018			<b>Prior 7 Day Period:</b>		10/14/2018 - 10/20/2018			
<b>Current 28 Day Period:</b>		9/30/2018 - 10/27/2018			<b>Prior 28 Day Period:</b>		9/2/2018 - 9/29/2018			
<b>Current YTD Day Period:</b>		1/1/2018 - 10/27/2018			<b>Prior YTD Period:</b>		1/1/2017 - 10/27/2017			

Prepared by SPD Crime Analysis Office - Monday, October 29, 2018

**NOTE:** SPD moved from UCR to the NIBRS reporting standard on 10/4/16 following the transition to a new RMS System. [Numbers on CompStat reports prior to this date should not be used as a comparison to those on this report.](#) Additional info on these reporting standards can be found on the FBI website: <https://ucr.fbi.gov/nibrs-overview>

This chart represents Preliminary counts of selected crime categories from Police Case Reports. Full statistical analysis to determine the confidence level of this data has not been performed. The % change columns on the preliminary counts differ from the percentage change on the NIBRS crime report, sometimes significantly. The CompStat report is designed for operational use and includes only selected NIBRS categories and coding less complex than full NIBRS rules. Official statistics for these and other NIBRS categories can be found on WASPC & FBI websites once available.





Sunday - Saturday

SW - Downtown District (P8)

10/21/2018 TO 10/27/2018



<u>A/C</u>	<u>Offense Statute</u>	<u>Address</u>	<u>Reported Date</u>	<u>Dist</u>
<b><u>SPD8RS</u></b>				
C	ASSAULT-1D	400 W SPRAGUE AVE	10/21/2018	P8
C	ASSAULT-3D (d)or(f) (Weapon/Instrument/Bodily Harm)	1100 W 2ND AVE	10/26/2018	P8
C	BURGLARY 2D COMMERCIAL	0 S HOWARD ST	10/24/2018	P8
C	RAPE-2ND (RAPE)		10/26/2018	P1
C	ROBBERY 2D PERSON (NOT PURSE SNATCHING)	500 W 3RD AVE	10/24/2018	P8
C	ROBBERY-1D (All Except Purse Snatching)	100 S WASHINGTON ST	10/21/2018	P8
C	THEFT-2D (From Building)	0 S HOWARD ST	10/25/2018	Oth
C	THEFT-2D (From Motor Vehicle)	0 W 3RD AVE	10/24/2018	P8
C	THEFT-3D (All Other Thefts)	800 W MAIN AVE	10/21/2018	P8
C	THEFT-3D (All Other Thefts)	200 S WALL ST	10/22/2018	P8
C	THEFT-3D (All Other Thefts)	700 W RIVERSIDE AVE	10/23/2018	P8
C	THEFT-3D (From Building)	200 N HOWARD ST	10/23/2018	P8
C	THEFT-3D (From Building)	0 S HOWARD ST	10/24/2018	P8
C	THEFT-3D (From Building)	600 W MAIN AVE	10/25/2018	P8
C	THEFT-3D (From Building)	700 W MAIN AVE	10/25/2018	P8
C	THEFT-3D (From Building)	0 W 2ND AVE	10/26/2018	P8
C	THEFT-3D (From Building)	700 W MAIN AVE	10/27/2018	P8
C	THEFT-3D (Shoplifting)	500 W MAIN AVE	10/24/2018	P8
C	THEFT-CITY (All Other Thefts)	1100 W 1ST AVE	10/24/2018	P8
C	THEFT-CITY (From Building)	400 W SPRAGUE AVE	10/25/2018	P8
C	WEAPON(INTIMIDATE WITH)	N HOWARD ST / W SPOKANE FALLS BLVD	10/25/2018	P8

POLICE SUMMARY - Ending: Saturday, October 27, 2018



## Other Jurisdiction or Unk District

### Preliminary IBR Counts

NIBRS Categories (Part 1 Selected)		7 Day Comparison			28 Day Comparison			YTD Comparison		
		Current	Prior	Percent	Current	Prior	Percent	Current	Prior	Percent
<b>Violent</b>	Criminal Homicide	0	0		0	0		0	0	
	Rape	0	0		0	0		5	13	-61.54%
	Robbery - Commercial	0	0		0	0		0	8	-100.00%
	Robbery - Person	0	0		0	0		0	13	-100.00%
	Aggravated Assault - Non DV	0	0		0	1	-100.00%	2	48	-95.83%
	Aggravated Assault - DV	0	0		0	0		1	9	-88.89%
<b>Violent Total:</b>		0	0		0	1	-100.00%	8	91	-91.21%
<b>Property</b>	Burglary - Residential	0	0		0	1	-100.00%	2	2	0.00%
	Burglary Garage	0	0		0	0		0	2	-100.00%
	Burglary Commercial	0	0		0	0		2	1	100.00%
	Larceny	0	1	-100.00%	2	7	-71.43%	28	46	-39.13%
	Vehicle Theft	0	0		0	0		5	32	-84.38%
	Arson	0	0		0	0		0	2	-100.00%
<b>Property Total:</b>		0	1	-100.00%	2	8	-75.00%	37	85	-56.47%
<b>Preliminary Part 1 Crime Totals:</b>		0	1	-100.00%	2	9	-77.78%	45	176	-74.43%
<b>Current 7 Day Period:</b>		10/21/2018 - 10/27/2018			<b>Prior 7 Day Period:</b>		10/14/2018 - 10/20/2018			
<b>Current 28 Day Period:</b>		9/30/2018 - 10/27/2018			<b>Prior 28 Day Period:</b>		9/2/2018 - 9/29/2018			
<b>Current YTD Day Period:</b>		1/1/2018 - 10/27/2018			<b>Prior YTD Period:</b>		1/1/2017 - 10/27/2017			

Prepared by SPD Crime Analysis Office - Monday, October 29, 2018

**NOTE:** SPD moved from UCR to the NIBRS reporting standard on 10/4/16 following the transition to a new RMS System. [Numbers on CompStat reports prior to this date should not be used as a comparison to those on this report.](#) Additional info on these reporting standards can be found on the FBI website: <https://ucr.fbi.gov/nibrs-overview>

This chart represents Preliminary counts of selected crime categories from Police Case Reports. Full statistical analysis to determine the confidence level of this data has not been performed. The % change columns on the preliminary counts differ from the percentage change on the NIBRS crime report, sometimes significantly. The CompStat report is designed for operational use and includes only selected NIBRS categories and coding less complex than full NIBRS rules. Official statistics for these and other NIBRS categories can be found on WASPC & FBI websites once available.



Sunday - Saturday

Other Jurisdiction/Unk District

10/21/2018 TO 10/27/2018



**A/C** **Offense Statute**

**Address**

**Reported Date**

**Dist**

#Type!

#Typ