

SPOKANE POLICE DEPARTMENT

PRELIMINARY CITYWIDE **IBR** CRIME REPORT



Preliminary IBR Counts

CHIEF OF POLICE

Craig Meidl

Period Ending: Saturday, September 29, 2018

NIBRS Categories (Part 1 Selected)		7 Day Comparison			28 Day Comparison			YTD Comparison		
		Current	Prior	Percent	Current	Prior	Percent	Current	Prior	Percent
Violent	Criminal Homicide	0	0		0	0		5	5	0.00%
	Rape	9	8	12.50%	31	30	3.33%	240	175	37.14%
	Robbery - Commercial	2	2	0.00%	7	9	-22.22%	63	66	-4.55%
	Robbery - Person	8	5	60.00%	23	20	15.00%	177	162	9.26%
	Aggravated Assault - Non DV	15	10	50.00%	45	57	-21.05%	507	431	17.63%
	Aggravated Assault - DV	6	8	-25.00%	26	35	-25.71%	327	256	27.73%
Violent Total:		40	33	21.21%	132	151	-12.58%	1319	1095	20.46%
Property	Burglary - Residential	32	17	88.24%	101	88	14.77%	835	948	-11.92%
	Burglary Garage	10	12	-16.67%	43	60	-28.33%	434	483	-10.14%
	Burglary Commercial	14	3	366.67%	36	46	-21.74%	332	351	-5.41%
	Larceny	242	233	3.86%	975	1035	-5.80%	9536	9745	-2.14%
	Vehicle Theft	33	30	10.00%	121	137	-11.68%	1304	1396	-6.59%
	Arson	0	1	-100.00%	4	6	-33.33%	38	37	2.70%
Property Total:		331	296	11.82%	1280	1372	-6.71%	12479	12960	-3.71%
Preliminary Part 1 Crime Totals:		371	329	12.77%	1412	1523	-7.29%	13798	14055	-1.83%
Current 7 Day Period:		9/23/2018 - 9/29/2018			Prior 7 Day Period:		9/16/2018 - 9/22/2018			
Current 28 Day Period:		9/2/2018 - 9/29/2018			Prior 28 Day Period:		8/5/2018 - 9/1/2018			
Current YTD Day Period:		1/1/2018 - 9/29/2018			Prior YTD Period:		1/1/2017 - 9/29/2017			

Prepared by SPD Crime Analysis Office - Monday, October 1, 2018

NOTE: SPD moved from UCR to the NIBRS reporting standard on 10/4/16 following the transition to a new RMS System. [Numbers on CompStat reports prior to this date should not be used as a comparison to those on this report.](#) Additional info on these reporting standards can be found on the FBI website: <https://ucr.fbi.gov/nibrs-overview>

This chart represents Preliminary counts of selected crime categories from Police Case Reports. Full statistical analysis to determine the confidence level of this data has not been performed. The % change columns on the preliminary counts differ from the percentage change on the NIBRS crime report, sometimes significantly. The CompStat report is designed for operational use and includes only selected NIBRS categories and coding less complex than full NIBRS rules. Official statistics for these and other NIBRS categories can be found on WASPC & FBI websites once available.



SPOKANE POLICE DEPARTMENT



NORTH **Police Service Area**

PSA Commander

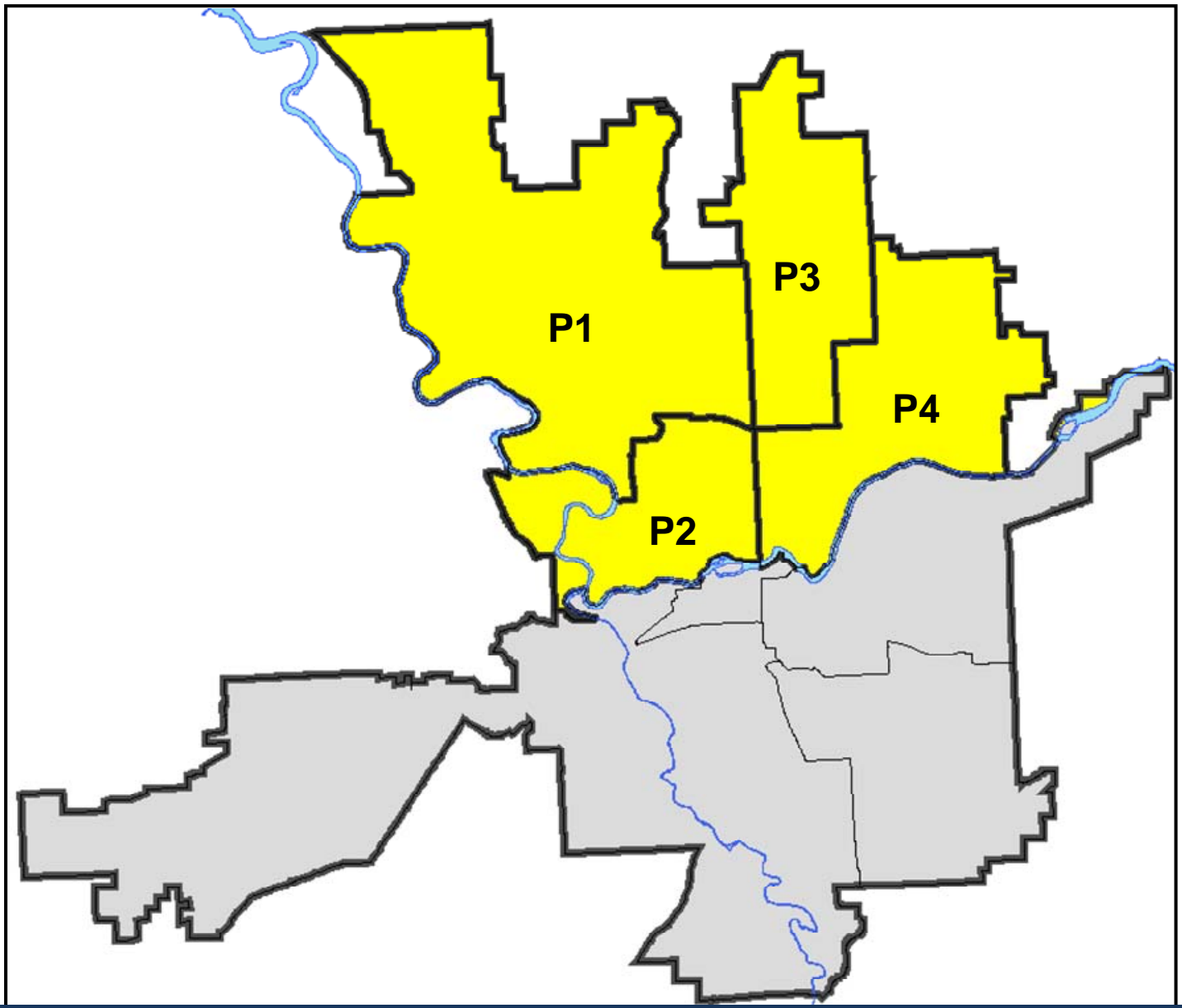
Captain Dan Torok

Northwest District (P1)

Central District (P2)

Neva-Wood District (P3)

Northeast District (P4)



POLICE SUMMARY - Ending: Saturday, September 29, 2018

NORTH PRECINCT (P1, P2, P3, and P4)



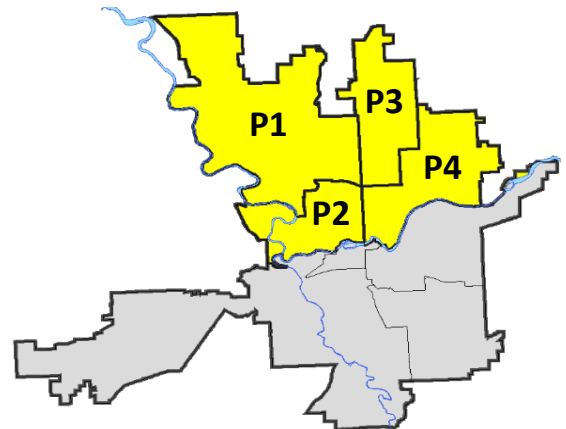
Preliminary IBR Counts

NIBRS Categories (Part 1 Selected)		7 Day Comparison			28 Day Comparison			YTD Comparison		
		Current	Prior	Percent	Current	Prior	Percent	Current	Prior	Percent
Violent	Criminal Homicide	0	0		0	0		4	4	0.00%
	Rape	3	6	-50.00%	21	20	5.00%	142	100	42.00%
	Robbery - Commercial	1	2	-50.00%	4	6	-33.33%	44	46	-4.35%
	Robbery - Person	3	2	50.00%	12	8	50.00%	97	82	18.29%
	Aggravated Assault - Non DV	4	7	-42.86%	18	29	-37.93%	262	208	25.96%
	Aggravated Assault - DV	3	4	-25.00%	13	23	-43.48%	208	161	29.19%
Violent Total:		14	21	-33.33%	68	86	-20.93%	757	601	25.96%
Property	Burglary - Residential	20	13	53.85%	59	52	13.46%	518	594	-12.79%
	Burglary Garage	7	7	0.00%	27	35	-22.86%	304	303	0.33%
	Burglary Commercial	8	2	300.00%	18	16	12.50%	161	212	-24.06%
	Larceny	164	159	3.14%	628	633	-0.79%	6186	5921	4.48%
	Vehicle Theft	25	19	31.58%	85	103	-17.48%	878	841	4.40%
	Arson	0	0		2	4	-50.00%	20	19	5.26%
Property Total:		224	200	12.00%	819	843	-2.85%	8067	7890	2.24%
Preliminary Part 1 Crime Totals:		238	221	7.69%	887	929	-4.52%	8824	8491	3.92%
Current 7 Day Period:		9/23/2018 - 9/29/2018			Prior 7 Day Period:		9/16/2018 - 9/22/2018			
Current 28 Day Period:		9/2/2018 - 9/29/2018			Prior 28 Day Period:		8/5/2018 - 9/1/2018			
Current YTD Day Period:		1/1/2018 - 9/29/2018			Prior YTD Period:		1/1/2017 - 9/29/2017			

Prepared by SPD Crime Analysis Office - Monday, October 1, 2018

NOTE: SPD moved from UCR to the NIBRS reporting standard on 10/4/16 following the transition to a new RMS System. [Numbers on CompStat reports prior to this date should not be used as a comparison to those on this report.](#) Additional info on these reporting standards can be found on the FBI website: <https://ucr.fbi.gov/nibrs-overview>

This chart represents Preliminary counts of selected crime categories from Police Case Reports. Full statistical analysis to determine the confidence level of this data has not been performed. The % change columns on the preliminary counts differ from the percentage change on the NIBRS crime report, sometimes significantly. The CompStat report is designed for operational use and includes only selected NIBRS categories and coding less complex than full NIBRS rules. Official statistics for these and other NIBRS categories can be found on WASPC & FBI websites once available.



POLICE SUMMARY - Ending: Saturday, September 29, 2018



NW - Northwest District (P1)

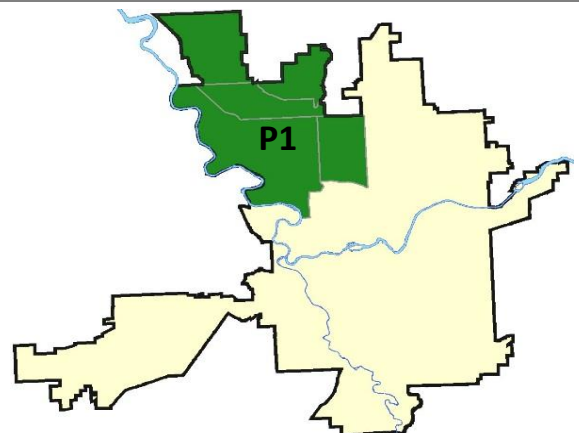
Preliminary IBR Counts

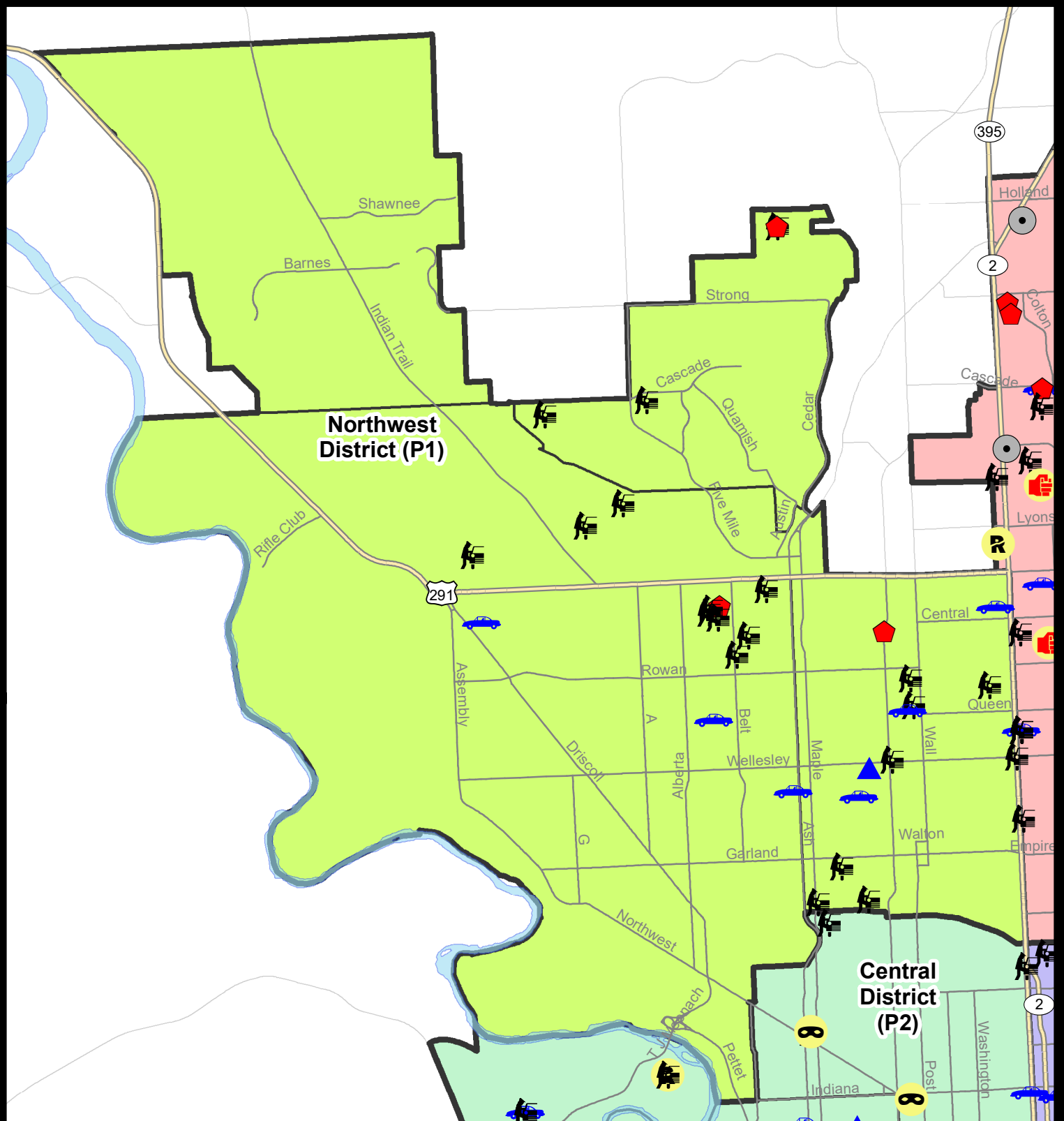
NIBRS Categories (Part 1 Selected)		7 Day Comparison			28 Day Comparison			YTD Comparison		
		Current	Prior	Percent	Current	Prior	Percent	Current	Prior	Percent
Violent	Criminal Homicide	0	0		0	0		1	1	0.00%
	Rape	0	2	-100.00%	4	5	-20.00%	30	24	25.00%
	Robbery - Commercial	0	0		0	0		4	4	0.00%
	Robbery - Person	0	0		1	0		12	10	20.00%
	Aggravated Assault - Non DV	0	1	-100.00%	4	4	0.00%	39	38	2.63%
	Aggravated Assault - DV	0	1	-100.00%	3	4	-25.00%	30	24	25.00%
Violent Total:		0	4	-100.00%	12	13	-7.69%	116	101	14.85%
Property	Burglary - Residential	3	6	-50.00%	12	8	50.00%	121	161	-24.84%
	Burglary Garage	1	3	-66.67%	8	11	-27.27%	74	102	-27.45%
	Burglary Commercial	0	0		1	2	-50.00%	22	30	-26.67%
	Larceny	41	36	13.89%	150	137	9.49%	1274	1221	4.34%
	Vehicle Theft	6	2	200.00%	15	15	0.00%	130	159	-18.24%
	Arson	0	0		1	1	0.00%	4	7	-42.86%
Property Total:		51	47	8.51%	187	174	7.47%	1625	1680	-3.27%
Preliminary Part 1 Crime Totals:		51	51	0.00%	199	187	6.42%	1741	1781	-2.25%
Current 7 Day Period:		9/23/2018 - 9/29/2018			Prior 7 Day Period:		9/16/2018 - 9/22/2018			
Current 28 Day Period:		9/2/2018 - 9/29/2018			Prior 28 Day Period:		8/5/2018 - 9/1/2018			
Current YTD Day Period:		1/1/2018 - 9/29/2018			Prior YTD Period:		1/1/2017 - 9/29/2017			

Prepared by SPD Crime Analysis Office - Monday, October 1, 2018

NOTE: SPD moved from UCR to the NIBRS reporting standard on 10/4/16 following the transition to a new RMS System. [Numbers on CompStat reports prior to this date should not be used as a comparison to those on this report.](#) Additional info on these reporting standards can be found on the FBI website: <https://ucr.fbi.gov/nibrs-overview>

This chart represents Preliminary counts of selected crime categories from Police Case Reports. Full statistical analysis to determine the confidence level of this data has not been performed. The % change columns on the preliminary counts differ from the percentage change on the NIBRS crime report, sometimes significantly. The CompStat report is designed for operational use and includes only selected NIBRS categories and coding less complex than full NIBRS rules. Official statistics for these and other NIBRS categories can be found on WASPC & FBI websites once available.





City of Spokane
Northwest District (P1)
Selected Crime Codes
2018-09-23 to 2018-09-29
 Prepared By:
 Crime Analysis Unit
 Spokane Police Department

Legend

NIBRS Events

Criminal Homicide	Robbery Person	Burglary Commercial
Rape	Aggravated Assault	Vehicle Prowling
Robbery Commercial	Burglary Residential	Vehicle Theft
Robbery Garage	Arson	

*Cases Represent LERMS Crime Codes
 Points may indicate multiple events
 Note: Veh Prowl is only Larceny displayed*

For Additional Information on Incidents pertaining to an Area, Trend, or Pattern Contact Information Analysis

0 0.25 0.5 1 Miles

THIS IS NOT A LEGAL DOCUMENT:
 The information shown on this map is compiled from various sources and is subject to constant revision. Information shown on this map should not be used to determine the location of facilities in relationship to property lines, section lines, streets, etc.

Sunday - Saturday

NW - Northwest District (P1)

9/23/2018 TO 9/29/2018



<u>A/C</u>	<u>Offense Statute</u>	<u>Address</u>	<u>Reported Date</u>	<u>Dist</u>
<u>SPA1BS</u>				
C	BURGLARY 1D FENCED AREA	6600 N MAPLE ST	9/28/2018	P1
C	THEFT-2D (From Motor Vehicle)	6800 N G ST	9/28/2018	P1
C	THEFT-3D (All Other Thefts)	1700 W FRANCIS AVE	9/25/2018	P1
C	THEFT-3D (From Building)	6600 N MAPLE ST	9/28/2018	P1
C	THEFT-3D (From Motor Vehicle)	7000 N AUDUBON DR	9/28/2018	P1
A	THEFT-3D (From Motor Vehicle)	6600 N SUTHERLIN ST	9/29/2018	P1
<u>SPA1FM</u>				
C	BURGLARY-RESIDENTIAL	9300 N OAK ST	9/28/2018	P1
C	THEFT-2D (From Motor Vehicle)	7800 N ROCK RIDGE DR	9/23/2018	P1
C	THEFT-3D (From Motor Vehicle)	2700 W ASHLEY CIR	9/23/2018	P1
A	VEHICLE PROWLING-2D/From Motor Vehicle	9300 N OAK ST	9/28/2018	P1
<u>SPA1NH</u>				
C	BURGLARY 2D GARAGE	4600 N JEFFERSON ST	9/26/2018	P1
A	BURGLARY-RESIDENTIAL	5800 N MONROE ST	9/24/2018	P1
C	THEFT OF MOTOR VEHICLE	5900 N ATLANTIC ST	9/25/2018	P1
C	THEFT OF MOTOR VEHICLE	4300 N ADAMS ST	9/25/2018	P1
C	THEFT OF MOTOR VEHICLE	5100 N POST ST	9/26/2018	P2
C	THEFT(FIREARM) (From Motor Vehicle)	1300 W PROVIDENCE AVE	9/25/2018	P2
C	THEFT-2D (All Other Thefts)	300 W QUEEN AVE	9/23/2018	P1
C	THEFT-2D (All Other Thefts)	300 W QUEEN AVE	9/27/2018	P2
C	THEFT-2D (From Motor Vehicle)	300 W QUEEN AVE	9/23/2018	P1
C	THEFT-2D (From Motor Vehicle)	5100 N POST ST	9/26/2018	P1
C	THEFT-2D (From Motor Vehicle)	4700 N MONROE ST	9/26/2018	P1
C	THEFT-3D (All Other Thefts)	3900 N WALNUT ST	9/28/2018	P1
C	THEFT-3D (From Building)	3600 N ATLANTIC ST	9/25/2018	P1
C	THEFT-3D (From Motor Vehicle)	1100 W GLASS AVE	9/23/2018	P1
C	THEFT-3D (From Motor Vehicle)	5400 N POST ST	9/27/2018	P1
C	THEFT-3D (From Motor Vehicle)	1500 W GLASS AVE	9/28/2018	P1
C	THEFT-3D (Shoplifting)	4700 N DIVISION ST	9/25/2018	P1
C	THEFT-3D (Shoplifting)	4800 N DIVISION ST	9/26/2018	P1
<u>SPA1NW</u>				
C	BURGLARY-RESIDENTIAL	6000 N NETTLETON ST	9/26/2018	P1
C	MAIL THEFT (All Others)	2400 W KIERNAN AVE	9/23/2018	P1
C	THEFT OF MOTOR VEHICLE	5900 N FOREST BLVD	9/25/2018	P1
C	THEFT OF MOTOR VEHICLE	4300 N ASH ST	9/25/2018	P1
C	THEFT OF MOTOR VEHICLE	2300 W QUEEN AVE	9/27/2018	P1
C	THEFT-2D (All Other Thefts)	W FAIRVIEW AVE / N C ST	9/24/2018	P1

A/C	Offense Statute	Address	Reported Date	Dist
C	THEFT-2D (All Other Thefts)	6200 N BELT ST	9/25/2018	P1
C	THEFT-2D (From Motor Vehicle)	5600 N BELT ST	9/27/2018	P1
C	THEFT-3D (All Other Thefts)	1700 W GARLAND AVE	9/28/2018	P1
C	THEFT-3D (From Building)	2300 W WELLESLEY AVE	9/24/2018	P1
C	THEFT-3D (From Building)	5600 N LOMA DR	9/25/2018	P1
C	THEFT-3D (From Motor Vehicle)	5800 N ELGIN ST	9/27/2018	P1
A	THEFT-3D (From Motor Vehicle)	6000 N DOUGLAS DR	9/28/2018	P1
A	THEFT-3D (From Motor Vehicle)	6000 N DOUGLAS DR	9/28/2018	P1
C	THEFT-3D (From Motor Vehicle)	6100 N ELM ST	9/28/2018	P2
A	THEFT-3D (From Motor Vehicle)	5900 N NETTLETON ST	9/29/2018	P1
C	THEFT-3D (Shoplifting)	2300 W WELLESLEY AVE	9/24/2018	P1
C	THEFT-3D (Shoplifting)	4800 W NINE MILE RD	9/25/2018	P1
C	THEFT-3D (Shoplifting)	2300 W WELLESLEY AVE	9/26/2018	P1
C	THEFT-3D (Shoplifting)	2500 W WELLESLEY AVE	9/28/2018	P1
C	THEFT-3D (Shoplifting)	2300 W WELLESLEY AVE	9/28/2018	P1
	THEFT-CITY (Shoplifting)	5800 N CANNON ST	9/24/2018	P1
C	THEFT-CITY (Shoplifting)	2300 W WELLESLEY AVE	9/25/2018	P1

POLICE SUMMARY - Ending: Saturday, September 29, 2018



NW - North Central District (P2)

Preliminary IBR Counts

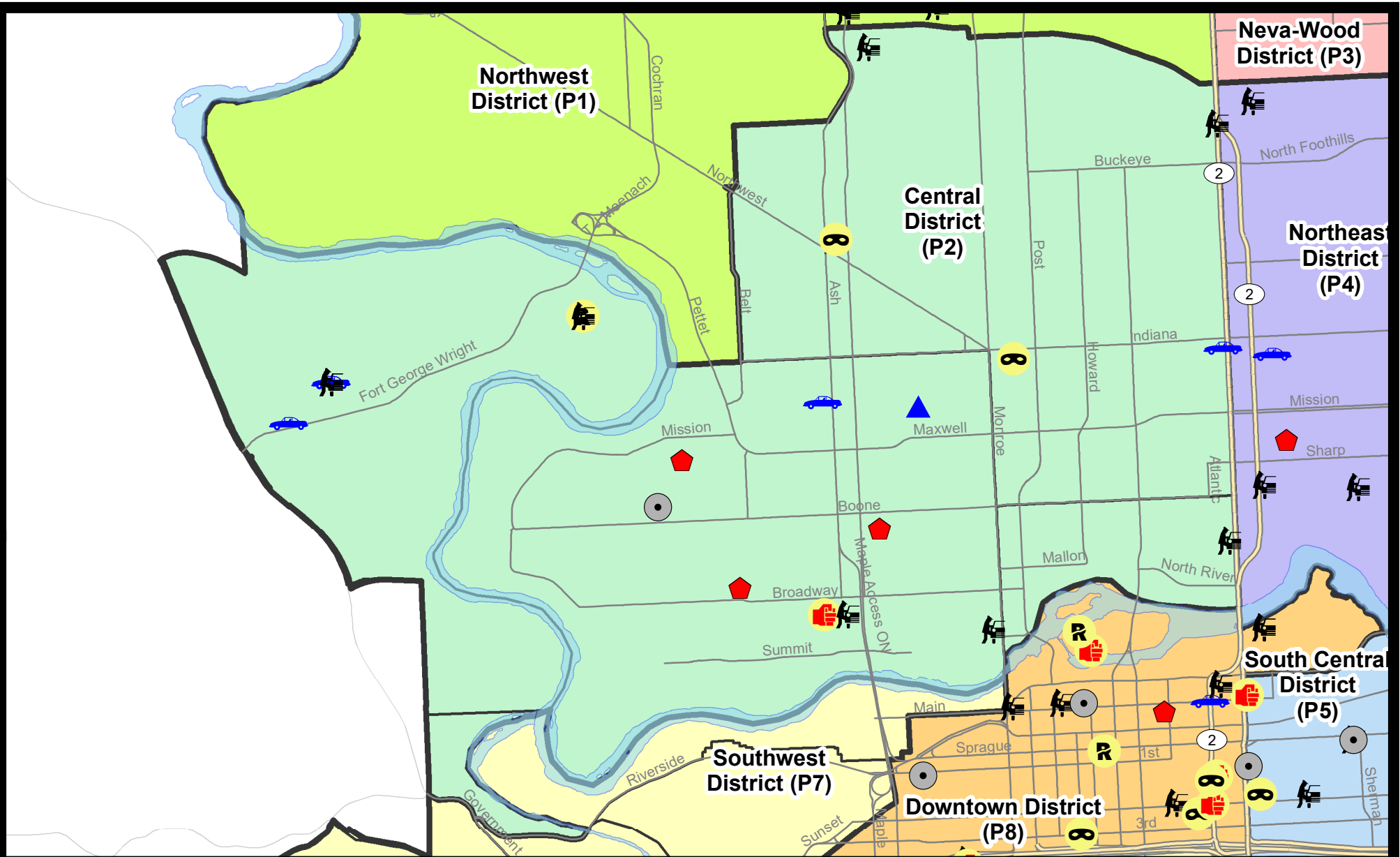
NIBRS Categories (Part 1 Selected)		7 Day Comparison			28 Day Comparison			YTD Comparison		
		Current	Prior	Percent	Current	Prior	Percent	Current	Prior	Percent
Violent	Criminal Homicide	0	0		0	0		0	1	-100.00%
	Rape	1	2	-50.00%	8	6	33.33%	37	29	27.59%
	Robbery - Commercial	0	0		0	1	-100.00%	6	5	20.00%
	Robbery - Person	2	1	100.00%	5	1	400.00%	30	18	66.67%
	Aggravated Assault - Non DV	1	1	0.00%	3	10	-70.00%	62	57	8.77%
	Aggravated Assault - DV	0	1	-100.00%	2	7	-71.43%	54	40	35.00%
Violent Total:		4	5	-20.00%	18	25	-28.00%	189	150	26.00%
Property	Burglary - Residential	3	1	200.00%	12	15	-20.00%	107	148	-27.70%
	Burglary Garage	1	0		4	4	0.00%	63	65	-3.08%
	Burglary Commercial	1	0		4	3	33.33%	45	79	-43.04%
	Larceny	31	26	19.23%	113	116	-2.59%	1175	1121	4.82%
	Vehicle Theft	5	3	66.67%	13	17	-23.53%	202	173	16.76%
	Arson	0	0		0	0		2	4	-50.00%
Property Total:		41	30	36.67%	146	155	-5.81%	1594	1590	0.25%
Preliminary Part 1 Crime Totals:		45	35	28.57%	164	180	-8.89%	1783	1740	2.47%
Current 7 Day Period:		9/23/2018 - 9/29/2018			Prior 7 Day Period:		9/16/2018 - 9/22/2018			
Current 28 Day Period:		9/2/2018 - 9/29/2018			Prior 28 Day Period:		8/5/2018 - 9/1/2018			
Current YTD Day Period:		1/1/2018 - 9/29/2018			Prior YTD Period:		1/1/2017 - 9/29/2017			

Prepared by SPD Crime Analysis Office - Monday, October 1, 2018

NOTE: SPD moved from UCR to the NIBRS reporting standard on 10/4/16 following the transition to a new RMS System. [Numbers on CompStat reports prior to this date should not be used as a comparison to those on this report.](#) Additional info on these reporting standards can be found on the FBI website: <https://ucr.fbi.gov/nibrs-overview>

This chart represents Preliminary counts of selected crime categories from Police Case Reports. Full statistical analysis to determine the confidence level of this data has not been performed. The % change columns on the preliminary counts differ from the percentage change on the NIBRS crime report, sometimes significantly. The CompStat report is designed for operational use and includes only selected NIBRS categories and coding less complex than full NIBRS rules. Official statistics for these and other NIBRS categories can be found on WASPC & FBI websites once available.





City of Spokane
Central District (P2)
Selected
Crime Types
2018-09-23 to 2018-09-29
 Prepared By:
 Crime Analysis Unit
 Spokane Police Department

Legend

NIBRS Events



Robbery Commercial

Robbery Person

Aggravated Assault

Burglary Residential

Burglary Garage

Burglary Commercial

Vehicle Prowling

Vehicle Theft

Arson

Cases Represent LERMS Crime Codes
 Points may indicate multiple events
 Note: Veh Prowl is only Larceny category displayed



For Additional Information on Incidents
 pertaining to an Area, Trend, or Pattern
 Contact Information Analysis

0 0.2 0.4 0.6 Miles



THIS IS NOT A LEGAL DOCUMENT:
 The information shown on this map is compiled
 from various sources and is subject to constant
 revision. Information shown on this map should
 not be used to determine the location of facilities
 in relationship to property lines, section lines,
 streets, etc.



Sunday - Saturday

NW - Central District (P2)

9/23/2018 TO 9/29/2018



A/C	Offense Statute	Address	Reported Date	Dist
<u>SPA2EG</u>				
C	MAIL THEFT (From a Building)	1100 W SHANNON AVE	9/28/2018	P2
A	ROBBERY 1D PERSON (NOT PURSE SNATCHING)	1800 N LINCOLN ST	9/29/2018	P1
C	ROBBERY 2D PERSON (NOT PURSE SNATCHING)	1600 W NORTHWEST BLVD	9/23/2018	P4
C	THEFT OF MOTOR VEHICLE	1800 N DIVISION ST	9/28/2018	P2
C	THEFT-2D (From Building)	600 W MANSFIELD AVE	9/25/2018	P2
C	THEFT-3D (All Other Thefts)	1600 W NORTHWEST BLVD	9/26/2018	P2
C	THEFT-3D (All Other Thefts)	700 W EUCLID AVE	9/27/2018	P2
C	THEFT-3D (From Motor Vehicle)	1400 W CORA CT	9/24/2018	P2
C	THEFT-3D (From Motor Vehicle)	1600 W NORTHWEST BLVD	9/26/2018	P2
C	THEFT-3D (Motor Vehicle Parts or Accessories)	2400 N DIVISION ST	9/26/2018	P2
C	THEFT-3D (Shoplifting)	1600 W NORTHWEST BLVD	9/23/2018	P2
C	THEFT-3D (Shoplifting)	1600 W NORTHWEST BLVD	9/23/2018	P2
A	THEFT-3D (Shoplifting)	1600 W NORTHWEST BLVD	9/24/2018	P2
<u>SPA2RS</u>				
C	THEFT-3D (From Building)	300 W NORTH RIVER DR	9/26/2018	P2
C	THEFT-3D (From Motor Vehicle)	0 W CATALDO AVE	9/26/2018	P2
C	THEFT-3D (Shoplifting)	900 N DIVISION ST	9/28/2018	P2
<u>SPA2WC</u>				
C	ASSAULT-2D	1800 W COLLEGE AVE	9/27/2018	P1
C	BURGLARY 1D COMMERCIAL	1200 N COCHRAN ST	9/24/2018	P2
C	BURGLARY 2D GARAGE	1600 N ADAMS ST	9/28/2018	P2
C	BURGLARY-RESIDENTIAL	2300 W MAXWELL AVE	9/24/2018	P1
C	BURGLARY-RESIDENTIAL	1500 W GARDNER AVE	9/26/2018	P2
C	BURGLARY-RESIDENTIAL	2100 W MALLON AVE	9/26/2018	P1
C	MAIL THEFT (All Others)	2100 W SHARP AVE	9/25/2018	P2
C	MAIL THEFT (All Others)	1400 W MAXWELL AVE	9/27/2018	P2
C	MAIL THEFT (All Others)	2200 W GARDNER AVE	9/27/2018	P2
C	THEFT OF MOTOR VEHICLE	1700 W AUGUSTA AVE	9/27/2018	P2
C	THEFT-2D (All Other Thefts)	1500 W GARDNER AVE	9/26/2018	P2
C	THEFT-2D (From Building)	1200 N COCHRAN ST	9/24/2018	P2
C	THEFT-2D (From Building)	2300 W BROADWAY AVE	9/25/2018	P2
C	THEFT-3D (All Other Thefts)	1100 W INDIANA AVE	9/28/2018	P2
C	THEFT-3D (From Motor Vehicle)	1000 W SUMMIT PKWY	9/23/2018	P2
C	THEFT-3D (From Motor Vehicle)	1700 W COLLEGE AVE	9/24/2018	P2
C	THEFT-3D (Motor Vehicle Parts or Accessories)	2800 W BOONE AVE	9/26/2018	P2
C	THEFT-CITY (From Building)	2300 W MAXWELL AVE	9/24/2018	P1
C	THEFT-CITY (Motor Vehicle Parts or Accessories)	1700 W AUGUSTA AVE	9/27/2018	P2

A/C	Offense Statute	Address	Reported Date	Dist
C	THEFT-CITY (Shoplifting)	1000 W SUMMIT PKWY	9/25/2018	P2
C	THEFT-CITY (Shoplifting)	1000 W SUMMIT PKWY	9/28/2018	P2

SPA2WH

C	RAPE OF A CHILD-1D (RAPE)		9/28/2018	P1
C	THEFT OF MOTOR VEHICLE	3400 W FORT GEORGE WRIGHT DR	9/25/2018	P1
C	THEFT OF MOTOR VEHICLE	4100 W FORT GEORGE WRIGHT DR	9/25/2018	P1
C	THEFT OF MOTOR VEHICLE	3400 W FORT GEORGE WRIGHT DR	9/25/2018	P1
C	THEFT-3D (From Motor Vehicle)	2800 W ELLIOTT DR	9/25/2018	P2
C	THEFT-3D (From Motor Vehicle)	3400 W FORT GEORGE WRIGHT DR	9/25/2018	P2
C	THEFT-3D (From Motor Vehicle)	3400 W FORT GEORGE WRIGHT DR	9/25/2018	P2
C	THEFT-3D (From Motor Vehicle)	3400 W FORT GEORGE WRIGHT DR	9/26/2018	P2

POLICE SUMMARY - Ending: Saturday, September 29, 2018



NE - Neva-Wood District (P3)

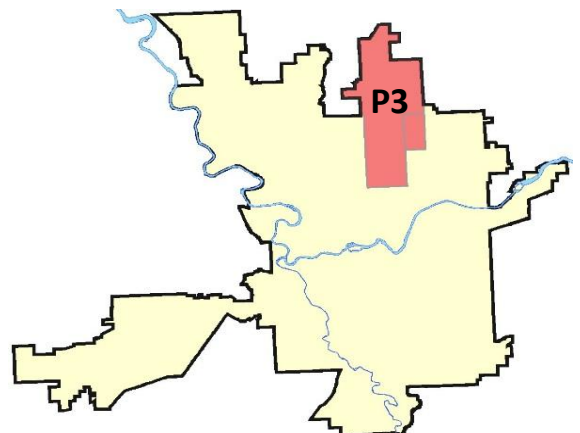
Preliminary IBR Counts

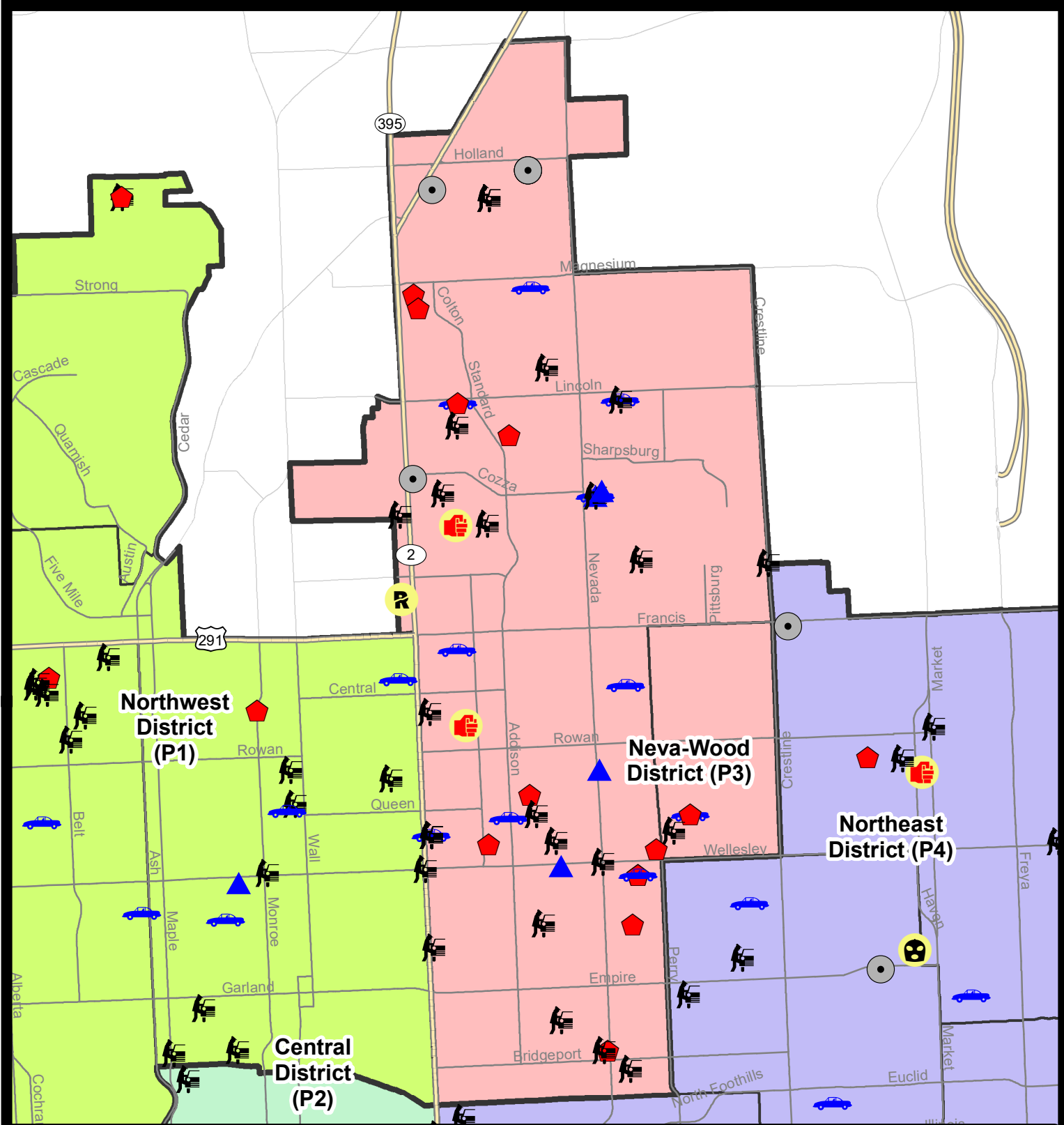
NIBRS Categories (Part 1 Selected)		7 Day Comparison			28 Day Comparison			YTD Comparison		
		Current	Prior	Percent	Current	Prior	Percent	Current	Prior	Percent
Violent	Criminal Homicide	0	0		0	0		1	1	0.00%
	Rape	1	1	0.00%	6	2	200.00%	36	19	89.47%
	Robbery - Commercial	0	2	-100.00%	2	3	-33.33%	19	23	-17.39%
	Robbery - Person	0	1	-100.00%	2	3	-33.33%	28	24	16.67%
	Aggravated Assault - Non DV	1	2	-50.00%	3	5	-40.00%	83	58	43.10%
	Aggravated Assault - DV	1	2	-50.00%	4	9	-55.56%	66	53	24.53%
Violent Total:		3	8	-62.50%	17	22	-22.73%	233	178	30.90%
Property	Burglary - Residential	12	4	200.00%	23	17	35.29%	143	168	-14.88%
	Burglary Garage	5	2	150.00%	12	14	-14.29%	106	76	39.47%
	Burglary Commercial	5	1	400.00%	9	5	80.00%	46	57	-19.30%
	Larceny	60	58	3.45%	218	227	-3.96%	2373	2328	1.93%
	Vehicle Theft	10	7	42.86%	35	34	2.94%	284	288	-1.39%
	Arson	0	0		1	1	0.00%	6	1	500.00%
Property Total:		92	72	27.78%	298	298	0.00%	2958	2918	1.37%
Preliminary Part 1 Crime Totals:		95	80	18.75%	315	320	-1.56%	3191	3096	3.07%
Current 7 Day Period:		9/23/2018 - 9/29/2018			Prior 7 Day Period:		9/16/2018 - 9/22/2018			
Current 28 Day Period:		9/2/2018 - 9/29/2018			Prior 28 Day Period:		8/5/2018 - 9/1/2018			
Current YTD Day Period:		1/1/2018 - 9/29/2018			Prior YTD Period:		1/1/2017 - 9/29/2017			

Prepared by SPD Crime Analysis Office - Monday, October 1, 2018

NOTE: SPD moved from UCR to the NIBRS reporting standard on 10/4/16 following the transition to a new RMS System. [Numbers on CompStat reports prior to this date should not be used as a comparison to those on this report.](#) Additional info on these reporting standards can be found on the FBI website: <https://ucr.fbi.gov/nibrs-overview>

This chart represents Preliminary counts of selected crime categories from Police Case Reports. Full statistical analysis to determine the confidence level of this data has not been performed. The % change columns on the preliminary counts differ from the percentage change on the NIBRS crime report, sometimes significantly. The CompStat report is designed for operational use and includes only selected NIBRS categories and coding less complex than full NIBRS rules. Official statistics for these and other NIBRS categories can be found on WASPC & FBI websites once available.





City of Spokane
Neva-Wood District (P3)
Selected Crime Codes
2018-09-23 to 2018-09-29
 Prepared By:
 Crime Analysis Unit
 Spokane Police Department

Legend

NIBRS Events



Criminal Homicide



Rape



Robbery Commercial



Robbery Person



Aggravated Assault



Burglary Residential



Burglary Garage



Burglary Commercial



Vehicle Prowling



Vehicle Theft



Arson



Cases Represent LERMS Crime Codes
 Points may indicate multiple events
 Note: Veh Prowl is only Larceny displayed

For Additional Information on
 Incidents pertaining to an
 Area, Trend, or Pattern
 Contact Information Analysis

0 0.2 0.4 0.8 Miles



THIS IS NOT A LEGAL DOCUMENT:
 The information shown on this map is compiled
 from various sources and is subject to constant
 revision. Information shown on this map should
 not be used to determine the location of facilities
 in relationship to property lines, section lines,
 streets, etc.

Sunday - Saturday

NE - Neva-Wood District (P3)

9/23/2018 TO 9/29/2018



<u>A/C</u>	<u>Offense Statute</u>	<u>Address</u>	<u>Reported Date</u>	<u>Dist</u>
SPB3NL				
C	ASSAULT-1D	5600 N LIDGERWOOD ST	9/28/2018	P4
C	ASSAULT-2D	7000 N COLTON ST	9/27/2018	P2
A	BURGLARY 2D COMMERCIAL	9300 N NEWPORT HWY	9/23/2018	P4
C	BURGLARY 2D COMMERCIAL	7300 N DIVISION ST	9/26/2018	P2
A	BURGLARY 2D COMMERCIAL	600 E HOLLAND AVE	9/27/2018	P3
A	BURGLARY 2D COMMERCIAL	600 E HOLLAND AVE	9/27/2018	P3
C	BURGLARY 2D COMMERCIAL	600 E HOLLAND AVE	9/27/2018	P3
C	BURGLARY 2D GARAGE	1100 E COZZA DR	9/23/2018	P3
C	BURGLARY 2D GARAGE	1100 E COZZA DR	9/24/2018	P4
C	BURGLARY 2D GARAGE	5300 N NEVADA ST	9/24/2018	P3
C	BURGLARY 2D GARAGE	1000 E COZZA DR	9/25/2018	P2
C	BURGLARY 2D GARAGE	700 E WELLESLEY AVE	9/27/2018	P3
C	BURGLARY-RESIDENTIAL	500 E CROWN AVE	9/24/2018	P4
C	BURGLARY-RESIDENTIAL	300 E WABASH AVE	9/25/2018	P3
C	BURGLARY-RESIDENTIAL	0 E MAYFAIR CT	9/25/2018	P2
C	BURGLARY-RESIDENTIAL	200 E LINCOLN RD	9/27/2018	P2
C	BURGLARY-RESIDENTIAL	7600 N DAKOTA ST	9/27/2018	P4
C	BURGLARY-RESIDENTIAL	0 E PINE RIDGE CT	9/27/2018	P2
C	BURGLARY-RESIDENTIAL	3300 N NEVADA ST	9/28/2018	P4
C	BURGLARY-RESIDENTIAL	1100 E RICH AVE	9/29/2018	P4
C	BURGLARY-RESIDENTIAL	1200 E HOFFMAN AVE	9/29/2018	P4
C	BURGLARY-RESIDENTIAL	1200 E HOFFMAN AVE	9/29/2018	P4
C	BURGLARY-RESIDENTIAL	1300 E BROAD AVE	9/29/2018	P4
C	IBR Purposes Only - Theft From Motor Vehicle	7800 N MORTON ST	9/23/2018	P4
C	MAIL THEFT (All Others)	6900 N HAMILTON ST	9/29/2018	P3
C	MAIL THEFT (From a Building)	7400 N LIDGERWOOD ST	9/26/2018	P3
C	RAPE-2ND (RAPE)		9/23/2018	P1
C	THEFT OF MOTOR VEHICLE	6100 N COLTON ST	9/23/2018	P3
C	THEFT OF MOTOR VEHICLE	7800 N MORTON ST	9/23/2018	P4
A	THEFT OF MOTOR VEHICLE	1000 E COZZA DR	9/25/2018	P2
C	THEFT OF MOTOR VEHICLE	5000 N ADDISON ST	9/26/2018	P2
C	THEFT OF MOTOR VEHICLE	200 E LINCOLN RD	9/27/2018	P2
C	THEFT OF MOTOR VEHICLE	600 E MAGNESIUM RD	9/28/2018	P4
C	THEFT OF MOTOR VEHICLE	1200 E CENTRAL AVE	9/28/2018	P2
C	THEFT OF MOTOR VEHICLE	1200 E HOFFMAN AVE	9/29/2018	P4
C	THEFT OF MOTOR VEHICLE	4700 N DIVISION ST	9/29/2018	P3
C	THEFT(FIREARM) (From Motor Vehicle)	900 E COURTLAND AVE	9/29/2018	P3
C	THEFT-2D (All Other Thefts)	700 E HOUSTON AVE	9/24/2018	P2

For protection of victim privacy, the entire address on sexual assault crimes has been redacted.

A/C	Offense Statute	Address	Reported Date	Dist
C	THEFT-2D (All Other Thefts)	5800 N DIVISION ST	9/25/2018	P3
C	THEFT-2D (From Building)	9700 N NEWPORT HWY	9/24/2018	P3
C	THEFT-2D (From Building)	9700 N NEWPORT HWY	9/25/2018	P3
C	THEFT-2D (From Building)	100 E WEDGEWOOD AVE	9/24/2018	P3
C	THEFT-2D (From Building)	4700 N DIVISION ST	9/25/2018	P3
C	THEFT-2D (From Building)	7300 N DIVISION ST	9/26/2018	P2
C	THEFT-2D (From Building)	4700 N DIVISION ST	9/29/2018	P3
C	THEFT-2D (From Motor Vehicle)	4700 N DIVISION ST	9/24/2018	P3
C	THEFT-2D (From Motor Vehicle)	9200 N COLTON ST	9/26/2018	P3
C	THEFT-2D (From Motor Vehicle)	5800 N DIVISION ST	9/28/2018	P3
C	THEFT-2D (Shoplifting)	4700 N DIVISION ST	9/27/2018	P2
C	THEFT-3D (All Other Thefts)	1400 E WEILE CT	9/23/2018	P3
C	THEFT-3D (All Other Thefts)	1100 E DALTON AVE	9/27/2018	P3
C	THEFT-3D (All Other Thefts)	900 E BROAD AVE	9/27/2018	P3
C	THEFT-3D (All Other Thefts)	5600 N LIDGERWOOD ST	9/28/2018	P3
C	THEFT-3D (All Other Thefts)	6100 N COLTON ST	9/28/2018	P2
C	THEFT-3D (All Other Thefts)	1000 E DALKE AVE	9/29/2018	P3
C	THEFT-3D (All Other Thefts)	6500 N NEVADA ST	9/29/2018	P2
C	THEFT-3D (From Building)	200 E WEDGEWOOD AVE	9/24/2018	P3
C	THEFT-3D (From Building)	7400 N NEVADA ST	9/24/2018	P3
C	THEFT-3D (From Building)	500 E CROWN AVE	9/24/2018	P4
C	THEFT-3D (From Building)	9100 N NEWPORT HWY	9/25/2018	P3
C	THEFT-3D (From Building)	7400 N NEVADA ST	9/26/2018	P2
C	THEFT-3D (From Building)	1000 E DALKE AVE	9/28/2018	P3
C	THEFT-3D (From Motor Vehicle)	7600 N WISCOMB DR	9/23/2018	P3
C	THEFT-3D (From Motor Vehicle)	4700 N DIVISION ST	9/23/2018	P3
A	THEFT-3D (From Motor Vehicle)	4700 N DIVISION ST	9/23/2018	P3
C	THEFT-3D (From Motor Vehicle)	1000 E COZZA DR	9/25/2018	P2
C	THEFT-3D (From Motor Vehicle)	600 E WABASH AVE	9/25/2018	P3
A	THEFT-3D (From Motor Vehicle)	7000 N WISCOMB ST	9/25/2018	P3
C	THEFT-3D (From Motor Vehicle)	7100 N DIVISION ST	9/25/2018	P3
C	THEFT-3D (From Motor Vehicle)	N DIVISION ST / E WELLESLEY AVE	9/25/2018	P3
C	THEFT-3D (From Motor Vehicle)	4100 N DIVISION ST	9/25/2018	P3
C	THEFT-3D (From Motor Vehicle)	4700 N DIVISION ST	9/26/2018	P3
C	THEFT-3D (From Motor Vehicle)	500 E QUEEN AVE	9/27/2018	P3
C	THEFT-3D (From Motor Vehicle)	500 E RICH AVE	9/27/2018	P3
C	THEFT-3D (From Motor Vehicle)	7200 N COLTON ST	9/27/2018	P3
C	THEFT-3D (From Motor Vehicle)	9200 N COLTON ST	9/27/2018	P3
A	THEFT-3D (From Motor Vehicle)	700 E CASCADE PL	9/27/2018	P3
A	THEFT-3D (From Motor Vehicle)	1200 E LYONS AVE	9/29/2018	P3
A	THEFT-3D (From Motor Vehicle)	1100 E LIBERTY AVE	9/29/2018	P3
C	THEFT-3D (Motor Vehicle Parts or Accessories)	1400 E CLOVER AVE	9/25/2018	P3
C	THEFT-3D (Motor Vehicle Parts or Accessories)	1500 E ROSEWOOD AVE	9/26/2018	P3

For protection of victim privacy, the entire address on sexual assault crimes has been redacted.

A/C	Offense Statute	Address	Reported Date	Dist
C	THEFT-3D (Shoplifting)	4700 N DIVISION ST	9/23/2018	P3
C	THEFT-3D (Shoplifting)	4700 N DIVISION ST	9/24/2018	P3
C	THEFT-3D (Shoplifting)	4700 N DIVISION ST	9/24/2018	P3
C	THEFT-3D (Shoplifting)	4700 N DIVISION ST	9/25/2018	P3
C	THEFT-3D (Shoplifting)	4700 N DIVISION ST	9/25/2018	P3
C	THEFT-3D (Shoplifting)	4700 N DIVISION ST	9/28/2018	P3
C	THEFT-3D (Shoplifting)	4700 N DIVISION ST	9/29/2018	P3
C	THEFT-CITY (From Motor Vehicle)	N NEVADA ST / E WELLESLEY AVE	9/27/2018	P4
C	THEFT-CITY (Shoplifting)	6500 N NEVADA ST	9/23/2018	P4
A	VEHICLE PROWLING-2D/No Theft	600 E GORDON AVE	9/25/2018	P3

SPB3WH

C	BURGLARY-RESIDENTIAL	5000 N HELENA ST	9/25/2018	P4
C	MAIL THEFT (All Others)	1700 E WABASH AVE	9/28/2018	P3
C	THEFT OF MOTOR VEHICLE	5000 N HELENA ST	9/25/2018	P4
C	THEFT-3D (From Motor Vehicle)	1400 E WABASH AVE	9/24/2018	P3

POLICE SUMMARY - Ending: Saturday, September 29, 2018



NE - Northeast District (P4)

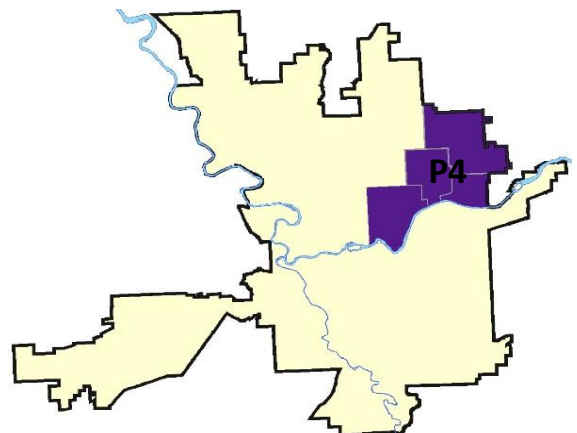
Preliminary IBR Counts

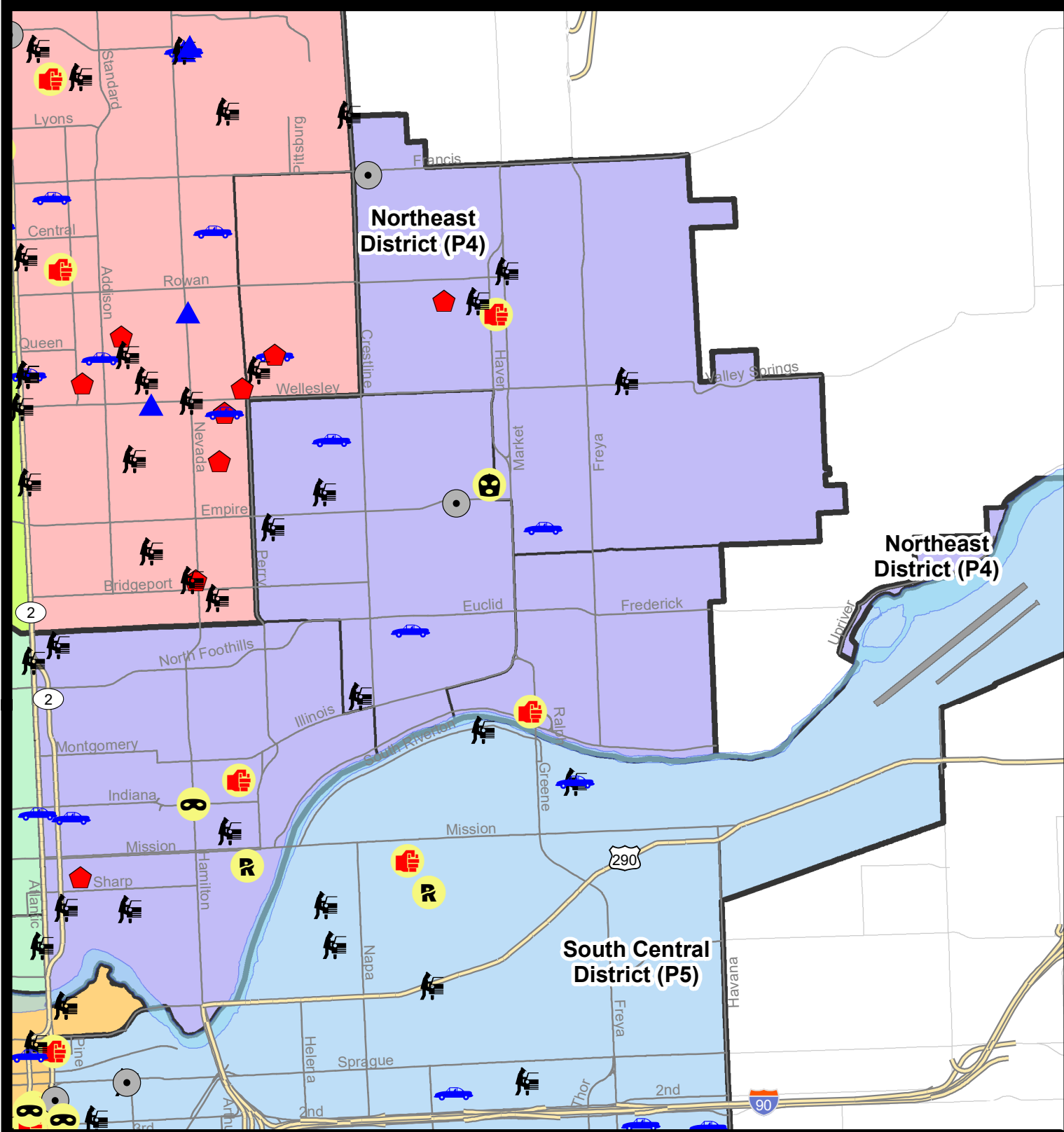
NIBRS Categories (Part 1 Selected)		7 Day Comparison			28 Day Comparison			YTD Comparison		
		Current	Prior	Percent	Current	Prior	Percent	Current	Prior	Percent
Violent	Criminal Homicide	0	0		0	0		2	1	100.00%
	Rape	1	1	0.00%	3	7	-57.14%	39	28	39.29%
	Robbery - Commercial	1	0		2	2	0.00%	15	14	7.14%
	Robbery - Person	1	0		4	4	0.00%	27	30	-10.00%
	Aggravated Assault - Non DV	2	3	-33.33%	8	10	-20.00%	78	55	41.82%
	Aggravated Assault - DV	2	0		4	3	33.33%	58	44	31.82%
Violent Total:		7	4	75.00%	21	26	-19.23%	219	172	27.33%
Property	Burglary - Residential	2	2	0.00%	12	12	0.00%	147	117	25.64%
	Burglary Garage	0	2	-100.00%	3	6	-50.00%	61	60	1.67%
	Burglary Commercial	2	1	100.00%	4	6	-33.33%	48	46	4.35%
	Larceny	32	39	-17.95%	147	153	-3.92%	1364	1251	9.03%
	Vehicle Theft	4	7	-42.86%	22	37	-40.54%	262	221	18.55%
	Arson	0	0		0	2	-100.00%	8	7	14.29%
Property Total:		40	51	-21.57%	188	216	-12.96%	1890	1702	11.05%
Preliminary Part 1 Crime Totals:		47	55	-14.55%	209	242	-13.64%	2109	1874	12.54%
Current 7 Day Period:		9/23/2018 - 9/29/2018			Prior 7 Day Period:		9/16/2018 - 9/22/2018			
Current 28 Day Period:		9/2/2018 - 9/29/2018			Prior 28 Day Period:		8/5/2018 - 9/1/2018			
Current YTD Day Period:		1/1/2018 - 9/29/2018			Prior YTD Period:		1/1/2017 - 9/29/2017			

Prepared by SPD Crime Analysis Office - Monday, October 1, 2018

NOTE: SPD moved from UCR to the NIBRS reporting standard on 10/4/16 following the transition to a new RMS System. [Numbers on CompStat reports prior to this date should not be used as a comparison to those on this report.](#) Additional info on these reporting standards can be found on the FBI website: <https://ucr.fbi.gov/nibrs-overview>

This chart represents Preliminary counts of selected crime categories from Police Case Reports. Full statistical analysis to determine the confidence level of this data has not been performed. The % change columns on the preliminary counts differ from the percentage change on the NIBRS crime report, sometimes significantly. The CompStat report is designed for operational use and includes only selected NIBRS categories and coding less complex than full NIBRS rules. Official statistics for these and other NIBRS categories can be found on WASPC & FBI websites once available.





City of Spokane
Northeast District (P4)
Selected Crime Codes
2018-09-23 to 2018-09-29

Prepared By:
Crime Analysis Unit
Spokane Police Department

Legend

NIBRS Events

Criminal Homicide	Robbery Person	Burglary Commercial
Rape	Aggravated Assault	Vehicle Prowling
Robbery Commercial	Burglary Residential	Vehicle Theft
	Burglary Garage	Arson

*Cases Represent LERMS Crime Codes
 Points may indicate multiple events
 Note: Veh Prowl is only Larceny displayed*

Spokane Police

For Additional Information on Incidents pertaining to an Area, Trend, or Pattern Contact Information Analysis

0 0.2 0.4 0.8 Miles

Geographic Information System

THIS IS NOT A LEGAL DOCUMENT:
 The information shown on this map is compiled from various sources and is subject to constant revision. Information shown on this map should not be used to determine the location of facilities in relationship to property lines, section lines, streets, etc.

Sunday - Saturday

NE - Northeast District (P4)

9/23/2018 TO 9/29/2018



<u>A/C</u>	<u>Offense Statute</u>	<u>Address</u>	<u>Reported Date</u>	<u>Dist</u>
C	ASSAULT-2D	E 822 BALWIN AVE / N DAKOTA ST	9/27/2018	P4
<u>SPB4BE</u>				
C	BURGLARY 2D COMMERCIAL	2700 E GARLAND AVE	9/28/2018	P4
C	MAIL THEFT (All Others)	2200 E EUCLID AVE	9/24/2018	P4
C	MAIL THEFT (From a Building)	2800 E EUCLID AVE	9/24/2018	P4
C	ROBBERY 1D COMMERCIAL (NOT PURSE SNATCHING)	3900 N MARKET ST	9/29/2018	P4
C	THEFT OF MOTOR VEHICLE	2900 N ALTAMONT ST	9/23/2018	P4
C	THEFT OF MOTOR VEHICLE	1800 E LONGFELLOW AVE	9/27/2018	P3
C	THEFT(FIREARM) (All Other)	2700 N CRESTLINE ST	9/24/2018	P4
C	THEFT-1D (All Other Thefts)	3900 N MARKET ST	9/23/2018	P4
C	THEFT-2D (From Motor Vehicle)	4000 N MAGNOLIA ST	9/28/2018	P4
C	THEFT-3D (All Other Thefts)	1800 E PROVIDENCE AVE	9/23/2018	P4
C	THEFT-3D (From Building)	1700 E ROCKWELL AVE	9/24/2018	P4
C	THEFT-3D (From Building)	4300 N COOK ST	9/25/2018	P4
C	THEFT-3D (From Motor Vehicle)	2000 E MARIETTA AVE	9/23/2018	P4
A	THEFT-3D (From Motor Vehicle)	1500 E PROVIDENCE AVE	9/25/2018	P4
C	THEFT-3D (Shoplifting)	3900 N MARKET ST	9/26/2018	P4
C	THEFT-3D (Shoplifting)	3900 N MARKET ST	9/26/2018	P4
C	THEFT-3D (Shoplifting)	3900 N MARKET ST	9/26/2018	P2
C	THEFT-CITY (Shoplifting)	3900 N MARKET ST	9/26/2018	P4
<u>SPB4HI</u>				
C	ASSAULT-1D	3000 E DIAMOND AVE	9/23/2018	P4
A	BURGLARY 2D COMMERCIAL	2200 E FRANCIS AVE	9/27/2018	P4
C	BURGLARY-RESIDENTIAL	5300 N LACEY ST	9/27/2018	P4
C	THEFT OF MOTOR VEHICLE	3600 N RALPH ST	9/25/2018	P4
C	THEFT(FIREARM) (From Building)	5300 N LACEY ST	9/27/2018	P4
C	THEFT-2D (From Motor Vehicle)	3800 E WELLESLEY AVE	9/25/2018	P4
C	THEFT-2D (From Motor Vehicle)	2900 E EVERETT AVE	9/26/2018	P4
C	THEFT-2D (From Motor Vehicle)	5500 N MARKET ST	9/27/2018	P4
C	THEFT-3D (From Building)	5500 N MARKET ST	9/23/2018	P4
<u>SPB4LO</u>				
C	ASSAULT-2D	2000 N MORTON ST	9/27/2018	P3
C	BURGLARY-RESIDENTIAL	200 E SINTO AVE	9/28/2018	P1
C	RAPE-3D (RAPE)		9/29/2018	P4
C	ROBBERY 2D PERSON (NOT PURSE SNATCHING)	E INDIANA AVE / N HAMILTON ST	9/23/2018	P3
A	THEFT OF MOTOR VEHICLE	100 E NORA AVE	9/23/2018	P2
C	THEFT-2D (All Other Thefts)	700 N DIVISION ST	9/27/2018	P2

For protection of victim privacy, the entire address on sexual assault crimes has been redacted.

A/C	Offense Statute	Address	Reported Date	Dist
C	THEFT-2D (From Motor Vehicle)	N DIVISION ST / W WAVERLY PL	9/25/2018	P2
C	THEFT-2D (Motor Vehicle Parts or Accessories)	100 E MISSION AVE	9/28/2018	P4
C	THEFT-3D (All Other Thefts)	2200 N CINCINNATI ST	9/23/2018	P4
C	THEFT-3D (All Other Thefts)	700 N DIVISION ST	9/24/2018	P4
C	THEFT-3D (All Other Thefts)	100 E MISSION AVE	9/28/2018	P4
C	THEFT-3D (From Motor Vehicle)	2900 N MAYFAIR ST	9/25/2018	P4
A	THEFT-3D (From Motor Vehicle)	1000 E AUGUSTA AVE	9/28/2018	P4
C	THEFT-3D (From Motor Vehicle)	500 E BOONE AVE	9/29/2018	P4
C	THEFT-3D (Shoplifting)	2400 N DIVISION ST	9/25/2018	P4
C	THEFT-CITY (Shoplifting)	900 E MISSION AVE	9/23/2018	P4
	THEFT-CITY (Shoplifting)	800 E MARIETTA AVE	9/26/2018	P4
C	VEHICLE PROWLING-2D/No Theft	100 E BOONE AVE	9/23/2018	P4
<u>SPB4MI</u>				
C	ASSAULT-2D	3100 E CARLISLE AVE	9/26/2018	P4

SPOKANE POLICE DEPARTMENT



SOUTH **Police Service Area**

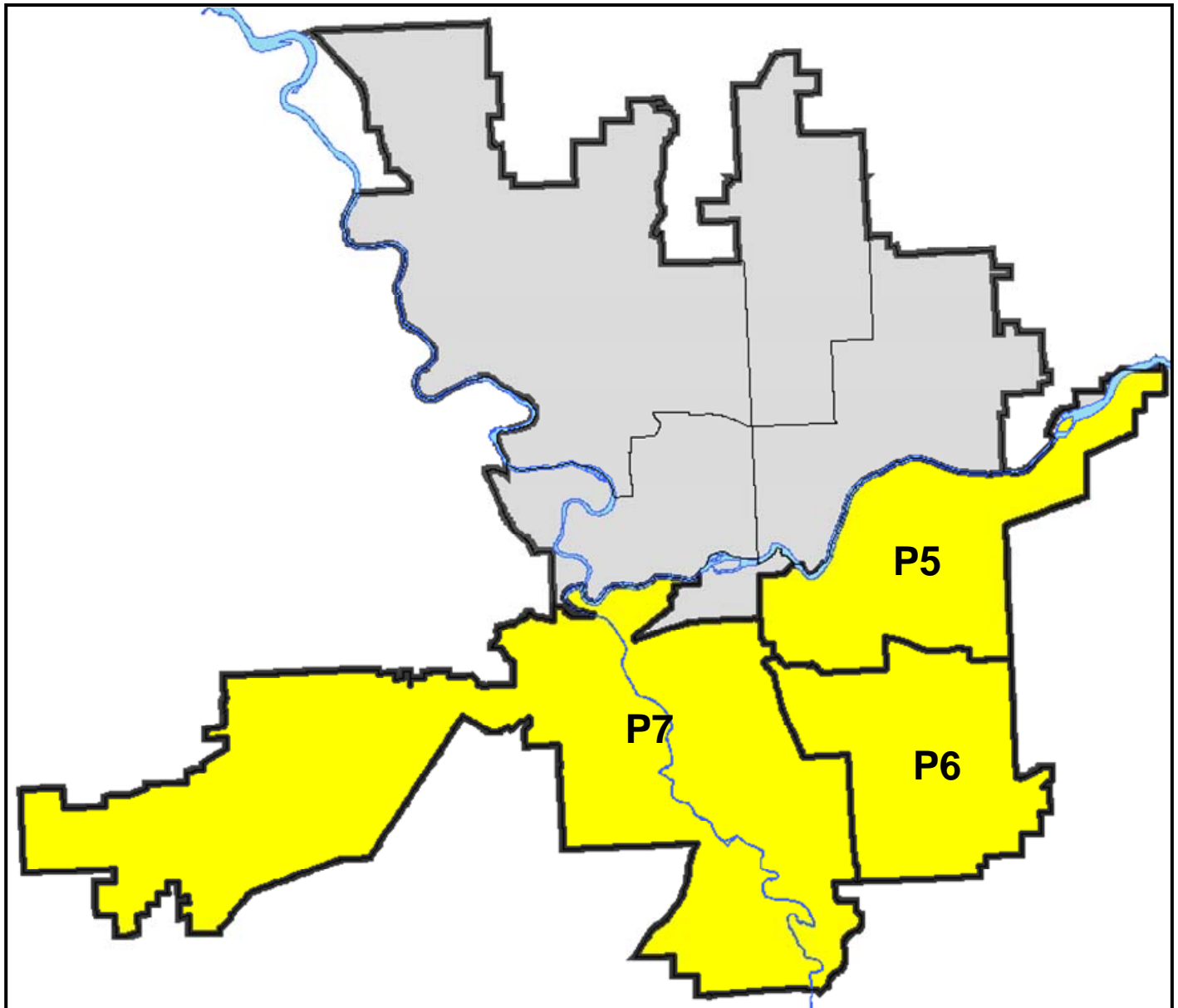
PSA Commander

Captain Tracie Meidl

South Central District (P5)

Southeast District (P6)

Southwest District (P7)



POLICE SUMMARY - Ending: Saturday, September 29, 2018

SOUTH PRECINCT (P5, P6, and P7)



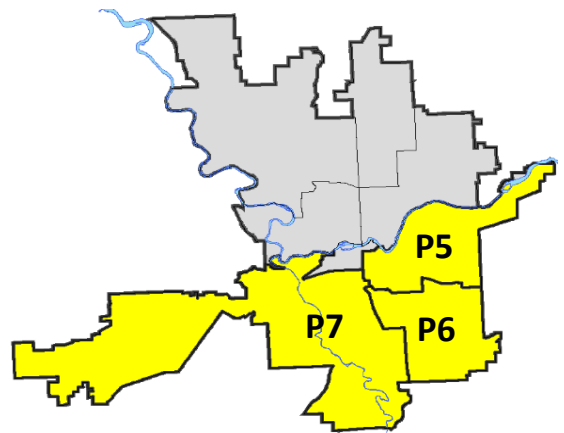
Preliminary IBR Counts

NIBRS Categories (Part 1 Selected)		7 Day Comparison			28 Day Comparison			YTD Comparison		
		Current	Prior	Percent	Current	Prior	Percent	Current	Prior	Percent
Violent	Criminal Homicide	0	0		0	0		1	1	0.00%
	Rape	4	1	300.00%	7	5	40.00%	63	52	21.15%
	Robbery - Commercial	1	0		2	2	0.00%	13	11	18.18%
	Robbery - Person	2	1	100.00%	4	6	-33.33%	44	40	10.00%
	Aggravated Assault - Non DV	8	3	166.67%	20	19	5.26%	141	104	35.58%
	Aggravated Assault - DV	2	2	0.00%	9	11	-18.18%	99	70	41.43%
Violent Total:		17	7	142.86%	42	43	-2.33%	361	278	29.86%
Property	Burglary - Residential	10	3	233.33%	37	32	15.63%	293	329	-10.94%
	Burglary Garage	3	5	-40.00%	16	25	-36.00%	130	177	-26.55%
	Burglary Commercial	4	1	300.00%	13	19	-31.58%	119	108	10.19%
	Larceny	56	57	-1.75%	254	296	-14.19%	2434	2917	-16.56%
	Vehicle Theft	7	9	-22.22%	29	29	0.00%	362	481	-24.74%
	Arson	0	1	-100.00%	1	0		10	16	-37.50%
Property Total:		80	76	5.26%	350	401	-12.72%	3348	4028	-16.88%
Preliminary Part 1 Crime Totals:		97	83	16.87%	392	444	-11.71%	3709	4306	-13.86%
Current 7 Day Period:		9/23/2018 - 9/29/2018			Prior 7 Day Period:		9/16/2018 - 9/22/2018			
Current 28 Day Period:		9/2/2018 - 9/29/2018			Prior 28 Day Period:		8/5/2018 - 9/1/2018			
Current YTD Day Period:		1/1/2018 - 9/29/2018			Prior YTD Period:		1/1/2017 - 9/29/2017			

Prepared by SPD Crime Analysis Office - Monday, October 1, 2018

NOTE: SPD moved from UCR to the NIBRS reporting standard on 10/4/16 following the transition to a new RMS System. [Numbers on CompStat reports prior to this date should not be used as a comparison to those on this report.](#) Additional info on these reporting standards can be found on the FBI website: <https://ucr.fbi.gov/nibrs-overview>

This chart represents Preliminary counts of selected crime categories from Police Case Reports. Full statistical analysis to determine the confidence level of this data has not been performed. The % change columns on the preliminary counts differ from the percentage change on the NIBRS crime report, sometimes significantly. The CompStat report is designed for operational use and includes only selected NIBRS categories and coding less complex than full NIBRS rules. Official statistics for these and other NIBRS categories can be found on WASPC & FBI websites once available.



POLICE SUMMARY - Ending: Saturday, September 29, 2018



SE - South Central District (P5)

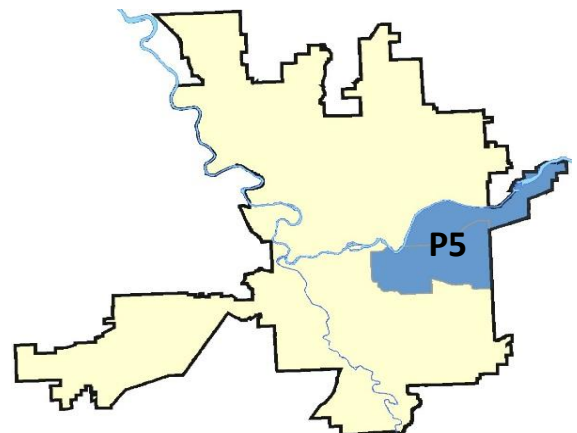
Preliminary IBR Counts

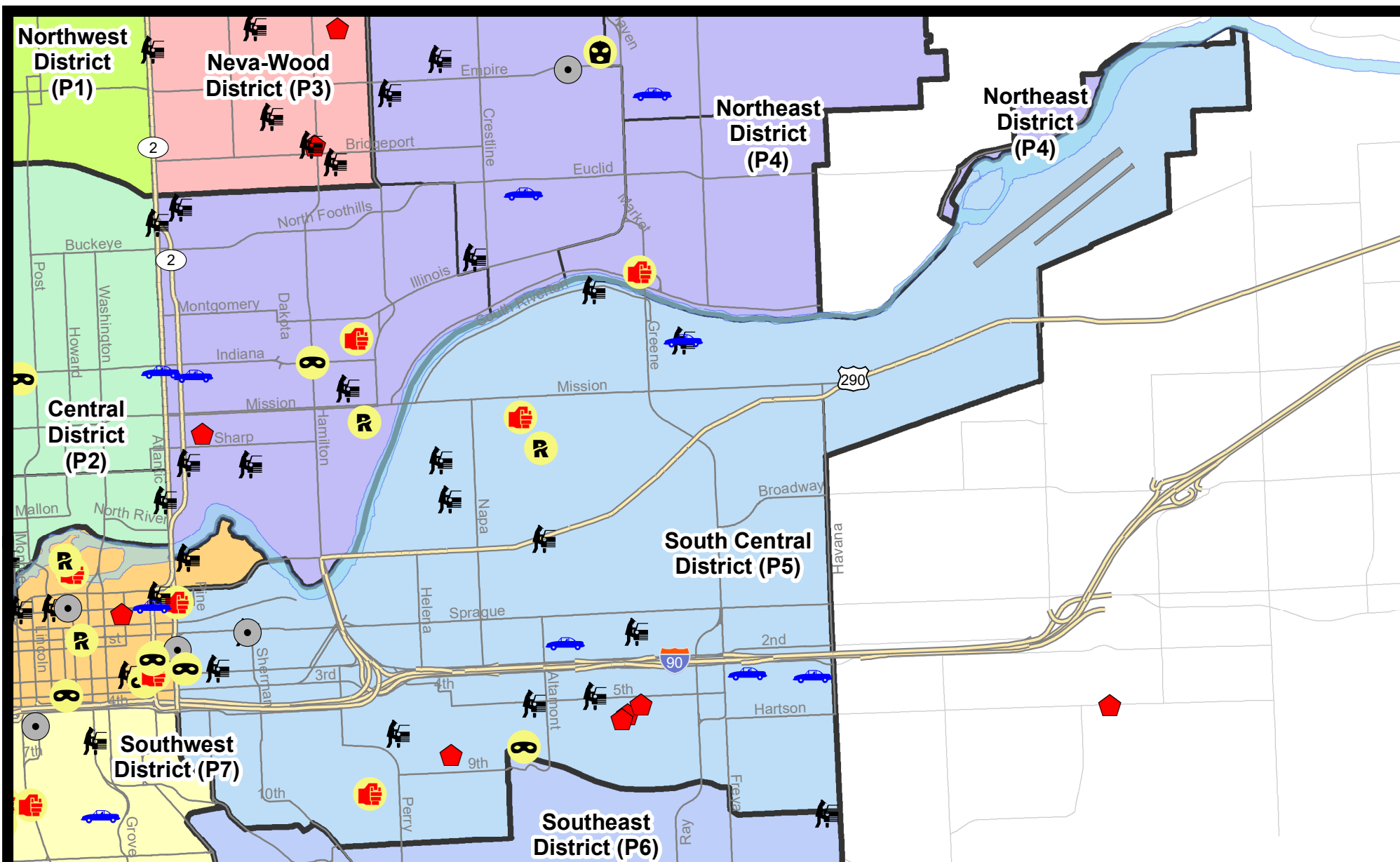
NIBRS Categories (Part 1 Selected)		7 Day Comparison			28 Day Comparison			YTD Comparison		
		Current	Prior	Percent	Current	Prior	Percent	Current	Prior	Percent
Violent	Criminal Homicide	0	0		0	0		1	0	
	Rape	2	0		2	3	-33.33%	25	19	31.58%
	Robbery - Commercial	0	0		1	1	0.00%	7	6	16.67%
	Robbery - Person	2	1	100.00%	4	4	0.00%	24	24	0.00%
	Aggravated Assault - Non DV	3	1	200.00%	5	8	-37.50%	60	55	9.09%
	Aggravated Assault - DV	0	0		3	6	-50.00%	43	32	34.38%
Violent Total:		7	2	250.00%	15	22	-31.82%	160	136	17.65%
Property	Burglary - Residential	4	1	300.00%	14	12	16.67%	105	116	-9.48%
	Burglary Garage	0	1	-100.00%	4	4	0.00%	41	38	7.89%
	Burglary Commercial	2	1	100.00%	7	16	-56.25%	79	68	16.18%
	Larceny	21	23	-8.70%	92	113	-18.58%	972	1032	-5.81%
	Vehicle Theft	4	6	-33.33%	18	13	38.46%	159	228	-30.26%
	Arson	0	0		0	0		4	2	100.00%
Property Total:		31	32	-3.13%	135	158	-14.56%	1360	1484	-8.36%
Preliminary Part 1 Crime Totals:		38	34	11.76%	150	180	-16.67%	1520	1620	-6.17%
Current 7 Day Period:		9/23/2018 - 9/29/2018			Prior 7 Day Period:		9/16/2018 - 9/22/2018			
Current 28 Day Period:		9/2/2018 - 9/29/2018			Prior 28 Day Period:		8/5/2018 - 9/1/2018			
Current YTD Day Period:		1/1/2018 - 9/29/2018			Prior YTD Period:		1/1/2017 - 9/29/2017			

Prepared by SPD Crime Analysis Office - Monday, October 1, 2018

NOTE: SPD moved from UCR to the NIBRS reporting standard on 10/4/16 following the transition to a new RMS System. [Numbers on CompStat reports prior to this date should not be used as a comparison to those on this report.](#) Additional info on these reporting standards can be found on the FBI website: <https://ucr.fbi.gov/nibrs-overview>

This chart represents Preliminary counts of selected crime categories from Police Case Reports. Full statistical analysis to determine the confidence level of this data has not been performed. The % change columns on the preliminary counts differ from the percentage change on the NIBRS crime report, sometimes significantly. The CompStat report is designed for operational use and includes only selected NIBRS categories and coding less complex than full NIBRS rules. Official statistics for these and other NIBRS categories can be found on WASPC & FBI websites once available.





City of Spokane
South Central District (P5)
Selected
Crime Types
2018-09-23 to 2018-09-29

Prepared By:
Crime Analysis Unit
Spokane Police Department

Legend

NIBRS Events



Criminal Homicide



Rape



Robbery Commercial



Robbery Person



Aggravated Assault



Burglary Residential



Burglary Garage



Burglary Commercial



Vehicle Prowling



Vehicle Theft



Arson

Cases Represent LERMS Crime Codes

Points may indicate multiple events

Note: Veh Prowl is only Larceny category displayed



For Additional Information on Incidents
 pertaining to an Area, Trend, or Pattern
 Contact Information Analysis

0 0.2 0.4 0.6 0.8 1 Miles



THIS IS NOT A LEGAL DOCUMENT:
 The information shown on this map is compiled
 from various sources and is subject to constant
 revision. Information shown on this map should
 not be used to determine the location of facilities
 in relationship to property lines, section lines,
 streets, etc.

Sunday - Saturday

9/23/2018 TO 9/29/2018

SE - South Central District (P5)



<u>A/C</u>	<u>Offense Statute</u>	<u>Address</u>	<u>Reported Date</u>	<u>Dist</u>
C	RAPE OF A CHILD-2D (RAPE)		9/27/2018	P5
<u>SPC5EC</u>				
C	ASSAULT-1D	1100 E 10TH AVE	9/29/2018	P6
C	ASSAULT-2D	200 N DIVISION ST	9/23/2018	P4
C	BURGLARY 1D RESIDENTIAL	600 S HAVEN ST	9/24/2018	P6
C	BURGLARY 2D COMMERCIAL	100 S DIVISION ST	9/24/2018	P8
C	BURGLARY 2D COMMERCIAL	400 E SPRAGUE AVE	9/24/2018	P8
C	BURGLARY-RESIDENTIAL	700 S PITTSBURG ST	9/24/2018	P6
C	BURGLARY-RESIDENTIAL	2900 E HARTSON AVE	9/26/2018	P6
C	BURGLARY-RESIDENTIAL	500 S FISKE ST	9/27/2018	P6
C	MAIL THEFT (All Others)	0 S NELSON ST	9/29/2018	P5
C	ROBBERY 1D PERSON (NOT PURSE SNATCHING)	2200 E 7TH AVE	9/24/2018	P5
A	ROBBERY 1D PERSON (NOT PURSE SNATCHING)	100 S DIVISION ST	9/29/2018	P5
C	THEFT OF MOTOR VEHICLE	4100 E 4TH AVE	9/23/2018	P6
C	THEFT OF MOTOR VEHICLE	2500 E PACIFIC AVE	9/25/2018	P6
C	THEFT OF MOTOR VEHICLE	3700 E 4TH AVE	9/27/2018	P6
C	THEFT-2D (From Building)	4200 E 11TH AVE	9/27/2018	P5
C	THEFT-2D (From Motor Vehicle)	2400 E TRENT AVE	9/24/2018	P5
C	THEFT-2D (From Motor Vehicle)	2300 E 5TH AVE	9/27/2018	P5
C	THEFT-3D (All Other Thefts)	600 S PERRY ST	9/23/2018	P5
C	THEFT-3D (All Other Thefts)	100 S HELENA ST	9/25/2018	P5
C	THEFT-3D (All Other Thefts)	2600 E PACIFIC AVE	9/26/2018	P5
C	THEFT-3D (From Building)	2900 E HARTSON AVE	9/26/2018	P6
C	THEFT-3D (From Motor Vehicle)	2700 E 5TH AVE	9/23/2018	P5
C	THEFT-3D (From Motor Vehicle)	200 E 2ND AVE	9/24/2018	P5
C	THEFT-3D (From Motor Vehicle)	S PERRY ST / E HARTSON AVE	9/25/2018	P5
C	THEFT-3D (From Motor Vehicle)	100 S FISKE ST	9/28/2018	P5
C	THEFT-3D (Shoplifting)	4100 E SPRAGUE AVE	9/25/2018	P5
C	THEFT-CITY (All Other Thefts)	400 E SPRAGUE AVE	9/24/2018	P8
C	THEFT-CITY (Motor Vehicle Parts or Accessories)	400 E SPRAGUE AVE	9/24/2018	P8
C	VEHICLE PROWLING-2D/From Motor Vehicle	400 E SPRAGUE AVE	9/24/2018	P8
<u>SPC5GP</u>				
C	ASSAULT-3D (d)or(f) (Weapon/Instrument/Bodily Harm)	2300 E SINTO AVE	9/23/2018	P6
	RAPE-3D (RAPE)		9/24/2018	P5
C	THEFT OF MOTOR VEHICLE	1800 N GREENE ST	9/24/2018	P4
C	THEFT-2D (From Building)	3000 E MISSION AVE	9/25/2018	P5
C	THEFT-2D (From Motor Vehicle)	2800 E SOUTH RIVERTON AVE	9/29/2018	P5

For protection of victim privacy, the entire address on sexual assault crimes has been redacted.

A/C	Offense Statute	Address	Reported Date	Dist
C	THEFT-3D (From Motor Vehicle)	1800 E MALLON AVE	9/23/2018	P5
A	THEFT-3D (From Motor Vehicle)	1700 E DESMET AVE	9/27/2018	P5
C	THEFT-CITY (From Motor Vehicle)	1800 N GREENE ST	9/24/2018	P4

POLICE SUMMARY - Ending: Saturday, September 29, 2018



SE - Southeast District (P6)

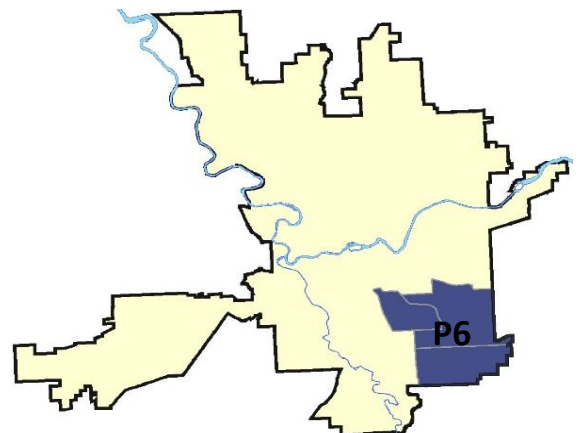
Preliminary IBR Counts

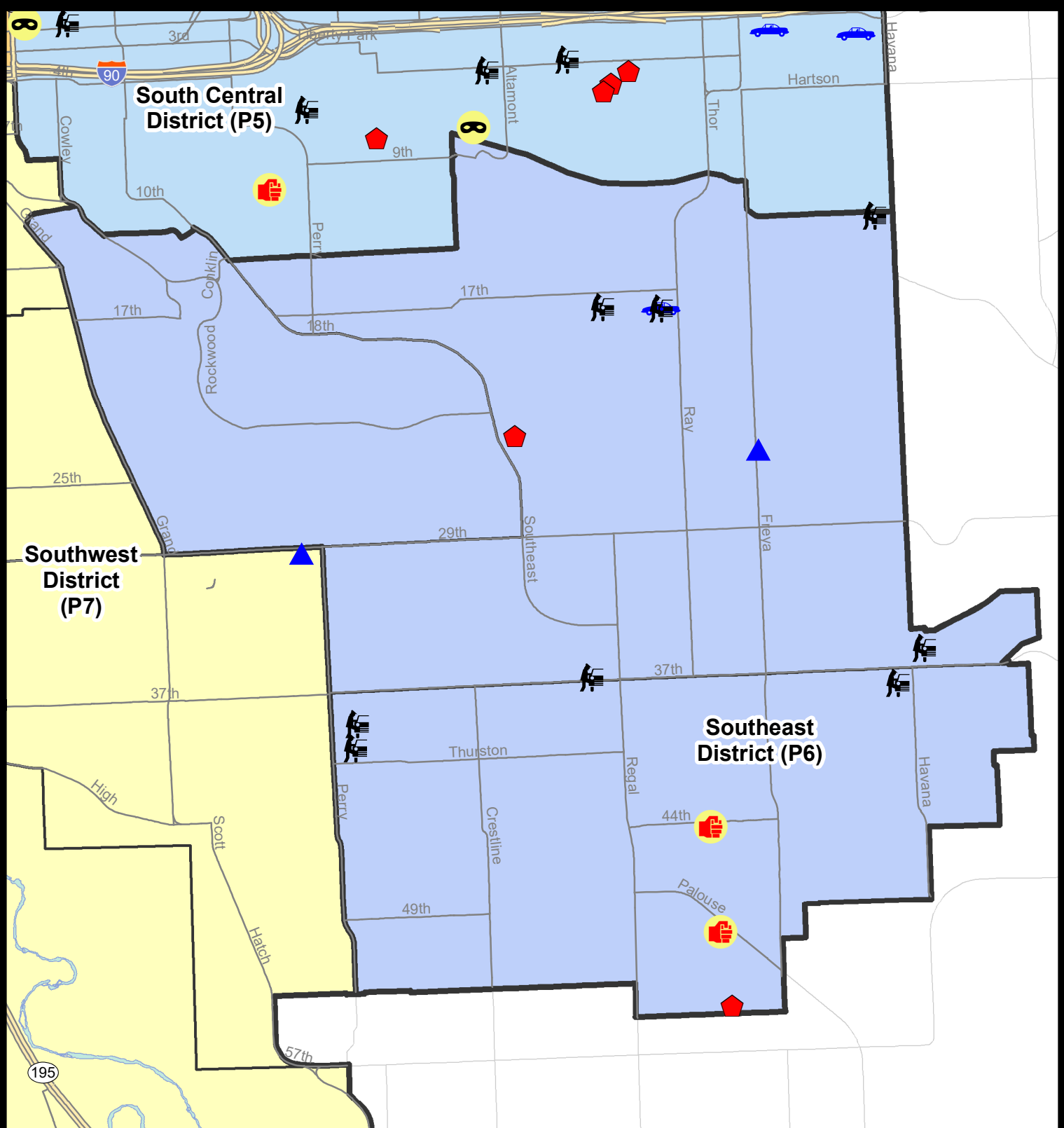
NIBRS Categories (Part 1 Selected)		7 Day Comparison			28 Day Comparison			YTD Comparison		
		Current	Prior	Percent	Current	Prior	Percent	Current	Prior	Percent
Violent	Criminal Homicide	0	0		0	0		0	0	
	Rape	0	0		0	0		12	15	-20.00%
	Robbery - Commercial	0	0		0	0		2	3	-33.33%
	Robbery - Person	0	0		0	0		4	7	-42.86%
	Aggravated Assault - Non DV	1	1	0.00%	5	3	66.67%	30	17	76.47%
	Aggravated Assault - DV	2	0		2	4	-50.00%	24	14	71.43%
Violent Total:		3	1	200.00%	7	7	0.00%	72	56	28.57%
Property	Burglary - Residential	2	0		6	4	50.00%	76	96	-20.83%
	Burglary Garage	1	1	0.00%	3	10	-70.00%	26	65	-60.00%
	Burglary Commercial	0	0		0	0		10	7	42.86%
	Larceny	16	15	6.67%	74	73	1.37%	560	727	-22.97%
	Vehicle Theft	1	2	-50.00%	5	6	-16.67%	58	93	-37.63%
	Arson	0	0		0	0		3	6	-50.00%
Property Total:		20	18	11.11%	88	93	-5.38%	733	994	-26.26%
Preliminary Part 1 Crime Totals:		23	19	21.05%	95	100	-5.00%	805	1050	-23.33%
Current 7 Day Period:		9/23/2018 - 9/29/2018			Prior 7 Day Period:		9/16/2018 - 9/22/2018			
Current 28 Day Period:		9/2/2018 - 9/29/2018			Prior 28 Day Period:		8/5/2018 - 9/1/2018			
Current YTD Day Period:		1/1/2018 - 9/29/2018			Prior YTD Period:		1/1/2017 - 9/29/2017			

Prepared by SPD Crime Analysis Office - Monday, October 1, 2018

NOTE: SPD moved from UCR to the NIBRS reporting standard on 10/4/16 following the transition to a new RMS System. [Numbers on CompStat reports prior to this date should not be used as a comparison to those on this report.](#) Additional info on these reporting standards can be found on the FBI website: <https://ucr.fbi.gov/nibrs-overview>

This chart represents Preliminary counts of selected crime categories from Police Case Reports. Full statistical analysis to determine the confidence level of this data has not been performed. The % change columns on the preliminary counts differ from the percentage change on the NIBRS crime report, sometimes significantly. The CompStat report is designed for operational use and includes only selected NIBRS categories and coding less complex than full NIBRS rules. Official statistics for these and other NIBRS categories can be found on WASPC & FBI websites once available.





City of Spokane
Southeast District (P6)
Selected Crime Codes
2018-09-23 to 2018-09-29
 Prepared By:
Crime Analysis Unit
Spokane Police Department

Legend

NIBRS Events

Criminal Homicide	Robbery Person	Burglary Commercial
Rape	Aggravated Assault	Vehicle Prowling
Robbery Commercial	Burglary Residential	Vehicle Theft
	Burglary Garage	Arson

For Additional Information on Incidents pertaining to an Area, Trend, or Pattern Contact Information Analysis

*Cases Represent LERMS Crime Codes
 Points may indicate multiple events
 Note: Veh Prowl is only Larceny displayed*

0 0.15 0.3 0.6 Miles

SPokane

THIS IS NOT A LEGAL DOCUMENT:
 The information shown on this map is compiled from various sources and is subject to constant revision. Information shown on this map should not be used to determine the location of facilities in relationship to property lines, section lines, streets, etc.

Sunday - Saturday

SE - Southeast District (P6)

9/23/2018 TO 9/29/2018



A/C	Offense Statute	Address	Reported Date	Dist
C	ASSAULT-1D	E SPRAGUE AVE	9/28/2018	P6
<u>SPC6LH</u>				
C	BURGLARY 2D GARAGE	2400 S FREYA ST	9/26/2018	P6
C	BURGLARY-RESIDENTIAL	2300 S SOUTHEAST BLVD	9/24/2018	P6
A	THEFT OF MOTOR VEHICLE	3100 E 18TH AVE	9/28/2018	P6
C	THEFT-1D (From Motor Vehicle)	3600 S MORRILL DR	9/25/2018	P6
C	THEFT-2D (From Motor Vehicle)	3100 E 18TH AVE	9/28/2018	P6
C	THEFT-3D (All Other Thefts)	3400 S MORRILL DR	9/24/2018	P6
C	THEFT-3D (From Building)	3400 E 31ST AVE	9/28/2018	P6
A	THEFT-3D (From Motor Vehicle)	4200 E 13TH AVE	9/24/2018	P6
C	THEFT-3D (From Motor Vehicle)	2800 E 18TH AVE	9/28/2018	P6
A	THEFT-3D (From Motor Vehicle)	2700 E 37TH AVE	9/28/2018	P6
C	THEFT-3D (Shoplifting)	2600 E 29TH AVE	9/28/2018	P6
C	THEFT-CITY (All Other Thefts)	3600 S SMITH ST	9/24/2018	P6
<u>SPC6SG</u>				
C	ASSAULT - 4D (Weapon Involved)	3200 E 44TH AVE	9/27/2018	P6
C	ASSAULT-2D	5000 S PALOUSE HWY	9/27/2018	P6
C	BURGLARY-RESIDENTIAL	3300 E 55TH AVE	9/29/2018	P6
C	THEFT-2D (From Motor Vehicle)	4200 E 38TH AVE	9/24/2018	P6
C	THEFT-3D (All Other Thefts)	4500 S HELENA ST	9/23/2018	P6
A	THEFT-3D (From Motor Vehicle)	1500 E 40TH AVE	9/26/2018	P6
C	THEFT-3D (From Motor Vehicle)	1500 E 39TH AVE	9/26/2018	P6
C	THEFT-3D (Motor Vehicle Parts or Accessories)	2500 E 39TH AVE	9/28/2018	P6
C	THEFT-CITY (Shoplifting)	4500 S REGAL ST	9/26/2018	P6
C	THEFT-CITY (Shoplifting)	4500 S REGAL ST	9/29/2018	P6

POLICE SUMMARY - Ending: Saturday, September 29, 2018



SW - Southwest District (P7)

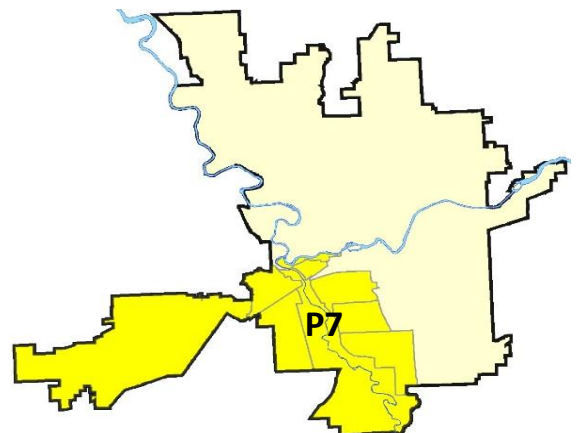
Preliminary IBR Counts

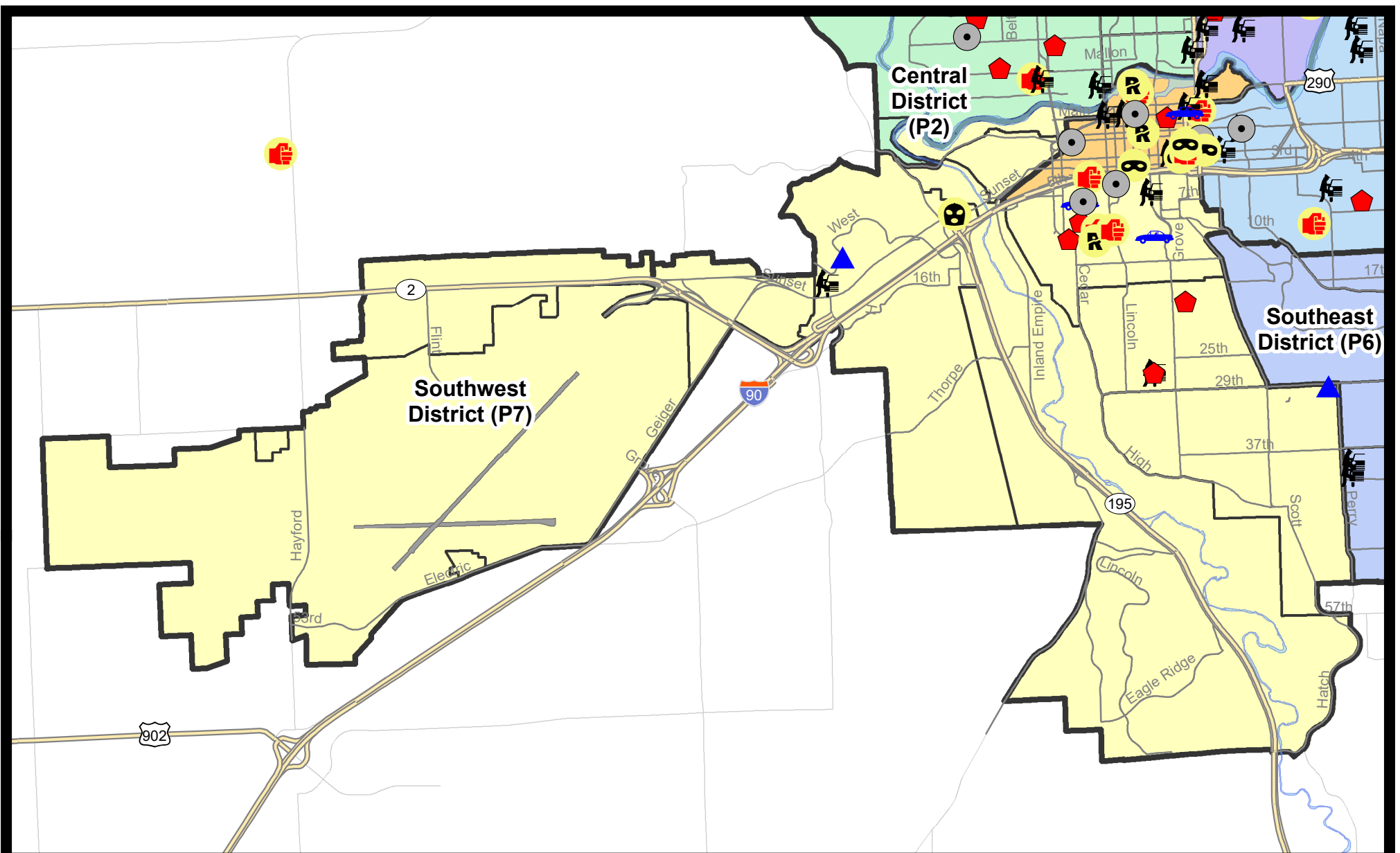
NIBRS Categories (Part 1 Selected)		7 Day Comparison			28 Day Comparison			YTD Comparison		
		Current	Prior	Percent	Current	Prior	Percent	Current	Prior	Percent
Violent	Criminal Homicide	0	0		0	0		0	1	-100.00%
	Rape	2	1	100.00%	5	2	150.00%	26	18	44.44%
	Robbery - Commercial	1	0		1	1	0.00%	4	2	100.00%
	Robbery - Person	0	0		0	2	-100.00%	16	9	77.78%
	Aggravated Assault - Non DV	4	1	300.00%	10	8	25.00%	51	32	59.38%
	Aggravated Assault - DV	0	2	-100.00%	4	1	300.00%	32	24	33.33%
Violent Total:		7	4	75.00%	20	14	42.86%	129	86	50.00%
Property	Burglary - Residential	4	2	100.00%	17	16	6.25%	112	117	-4.27%
	Burglary Garage	2	3	-33.33%	9	11	-18.18%	63	74	-14.86%
	Burglary Commercial	2	0		6	3	100.00%	30	33	-9.09%
	Larceny	19	19	0.00%	88	110	-20.00%	902	1158	-22.11%
	Vehicle Theft	2	1	100.00%	6	10	-40.00%	145	160	-9.38%
	Arson	0	1	-100.00%	1	0		3	8	-62.50%
Property Total:		29	26	11.54%	127	150	-15.33%	1255	1550	-19.03%
Preliminary Part 1 Crime Totals:		36	30	20.00%	147	164	-10.37%	1384	1636	-15.40%
Current 7 Day Period:		9/23/2018 - 9/29/2018			Prior 7 Day Period:		9/16/2018 - 9/22/2018			
Current 28 Day Period:		9/2/2018 - 9/29/2018			Prior 28 Day Period:		8/5/2018 - 9/1/2018			
Current YTD Day Period:		1/1/2018 - 9/29/2018			Prior YTD Period:		1/1/2017 - 9/29/2017			

Prepared by SPD Crime Analysis Office - Monday, October 1, 2018

NOTE: SPD moved from UCR to the NIBRS reporting standard on 10/4/16 following the transition to a new RMS System. [Numbers on CompStat reports prior to this date should not be used as a comparison to those on this report.](#) Additional info on these reporting standards can be found on the FBI website: <https://ucr.fbi.gov/nibrs-overview>

This chart represents Preliminary counts of selected crime categories from Police Case Reports. Full statistical analysis to determine the confidence level of this data has not been performed. The % change columns on the preliminary counts differ from the percentage change on the NIBRS crime report, sometimes significantly. The CompStat report is designed for operational use and includes only selected NIBRS categories and coding less complex than full NIBRS rules. Official statistics for these and other NIBRS categories can be found on WASPC & FBI websites once available.

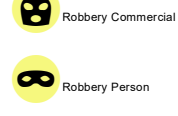




City of Spokane
Southwest District (P7)
Selected
Crime Types
2018-09-23 to 2018-09-29
 Prepared By:
 Crime Analysis Unit
 Spokane Police Department

Legend

NIBRS Events



Cases Represent LERMS Crime Codes
 Points may indicate multiple events
 Note: Veh Prowl is only Larceny category displayed



For Additional Information on Incidents
 pertaining to an Area, Trend, or Pattern
 Contact Information Analysis

0 0.2 0.4 0.6 0.8 1 1.2 1.4 1.6 Miles



THIS IS NOT A LEGAL DOCUMENT:
 The information shown on this map is compiled
 from various sources and is subject to constant
 revision. Information shown on this map should
 not be used to determine the location of facilities
 in relationship to property lines, section lines,
 streets, etc.



Sunday - Saturday

SE - Southwest District (P7)

9/23/2018 TO 9/29/2018



<u>A/C</u>	<u>Offense Statute</u>	<u>Address</u>	<u>Reported Date</u>	<u>Dist</u>
C	RAPE-1ST DEG (RAPE)		9/24/2018	P7
<u>SPD7BA</u>				
C	THEFT-3D (Motor Vehicle Parts or Accessories)	W 2ND AVE / S OAK ST	9/27/2018	P7
<u>SPD7CH</u>				
C	ASSAULT-2D	1100 W 10TH AVE	9/23/2018	P7
C	ASSAULT-2D	S MONROE ST / W 10TH AVE	9/24/2018	P7
C	ASSAULT-2D	W 4TH AVE / S JEFFERSON ST	9/25/2018	P8
C	BURGLARY 2D COMMERCIAL	600 S ADAMS ST	9/24/2018	P7
C	BURGLARY 2D COMMERCIAL	900 W 5TH AVE	9/29/2018	P8
C	BURGLARY-RESIDENTIAL	1000 S WALNUT PL	9/24/2018	P7
C	BURGLARY-RESIDENTIAL	800 S ADAMS ST	9/24/2018	P7
C	MAIL THEFT (All Others)	1400 W 9TH AVE	9/26/2018	P7
C	RAPE-2ND (RAPE)		9/23/2018	P7
C	THEFT OF MOTOR VEHICLE	500 W COTTA AVE	9/25/2018	P7
C	THEFT OF MOTOR VEHICLE	1300 W 7TH AVE	9/26/2018	P7
C	THEFT-2D (All Other Thefts)	500 W 4TH AVE	9/26/2018	P7
C	THEFT-2D (From Building)	100 W CLIFF AVE	9/26/2018	P7
C	THEFT-3D (From Building)	900 S WALNUT ST	9/25/2018	P7
C	THEFT-3D (From Motor Vehicle)	W 6TH AVE / S STEVENS ST	9/24/2018	P7
C	THEFT-CITY (From Building)	900 W 5TH AVE	9/29/2018	P8
<u>SPD7CS</u>				
C	BURGLARY 2D GARAGE	1300 E 29TH AVE	9/29/2018	P7
C	MAIL THEFT (All Others)	300 W 37TH AVE	9/25/2018	P7
C	THEFT-2D (All Other Thefts)	5000 S PERRY ST	9/23/2018	P7
C	THEFT-2D (From Building)	900 E 29TH AVE	9/25/2018	P7
C	THEFT-3D (All Other Thefts)	5000 S PERRY ST	9/24/2018	P7
<u>SPD7GT</u>				
C	THEFT-3D (All Other Thefts)	2200 S CANYON WOODS LN	9/27/2018	P7
C	THEFT-3D (From Building)	2400 S CANYON WOODS LN	9/23/2018	P7
<u>SPD7LC</u>				
C	THEFT-3D (Shoplifting)	4000 S CHENEY SPOKANE RD	9/29/2018	P7
<u>SPD7MC</u>				
A	BURGLARY-RESIDENTIAL	200 W 19TH AVE	9/23/2018	P7
C	BURGLARY-RESIDENTIAL	500 W 27TH AVE	9/25/2018	P7
C	THEFT-1D (From Building)	2500 S MANITO BLVD	9/28/2018	P7
C	VEHICLE PROWLING-2D/From Motor Vehicle	500 W 27TH AVE	9/25/2018	P7

For protection of victim privacy, the entire address on sexual assault crimes has been redacted.

A/C	Offense Statute	Address	Reported Date	Dist
<u>SPD7WH</u>				
C	ASSAULT - 4D (Weapon Involved)	2700 W SUNSET BLVD	9/26/2018	P7
C	BURGLARY 1D GARAGE	1100 S WESTCLIFF PL	9/29/2018	P7
C	ROBBERY-1D (All Except Purse Snatching)	2700 W SUNSET BLVD	9/25/2018	P7
C	THEFT-3D (From Motor Vehicle)	1500 S RUSTLE ST	9/27/2018	P7
<u>SPD7WP</u>				
C	THEFT-2D (All Other Thefts)	5300 W SUNSET HWY	9/26/2018	P7
C	THEFT-3D (Motor Vehicle Parts or Accessories)	5600 W SUNSET HWY	9/25/2018	P7

SPOKANE POLICE DEPARTMENT

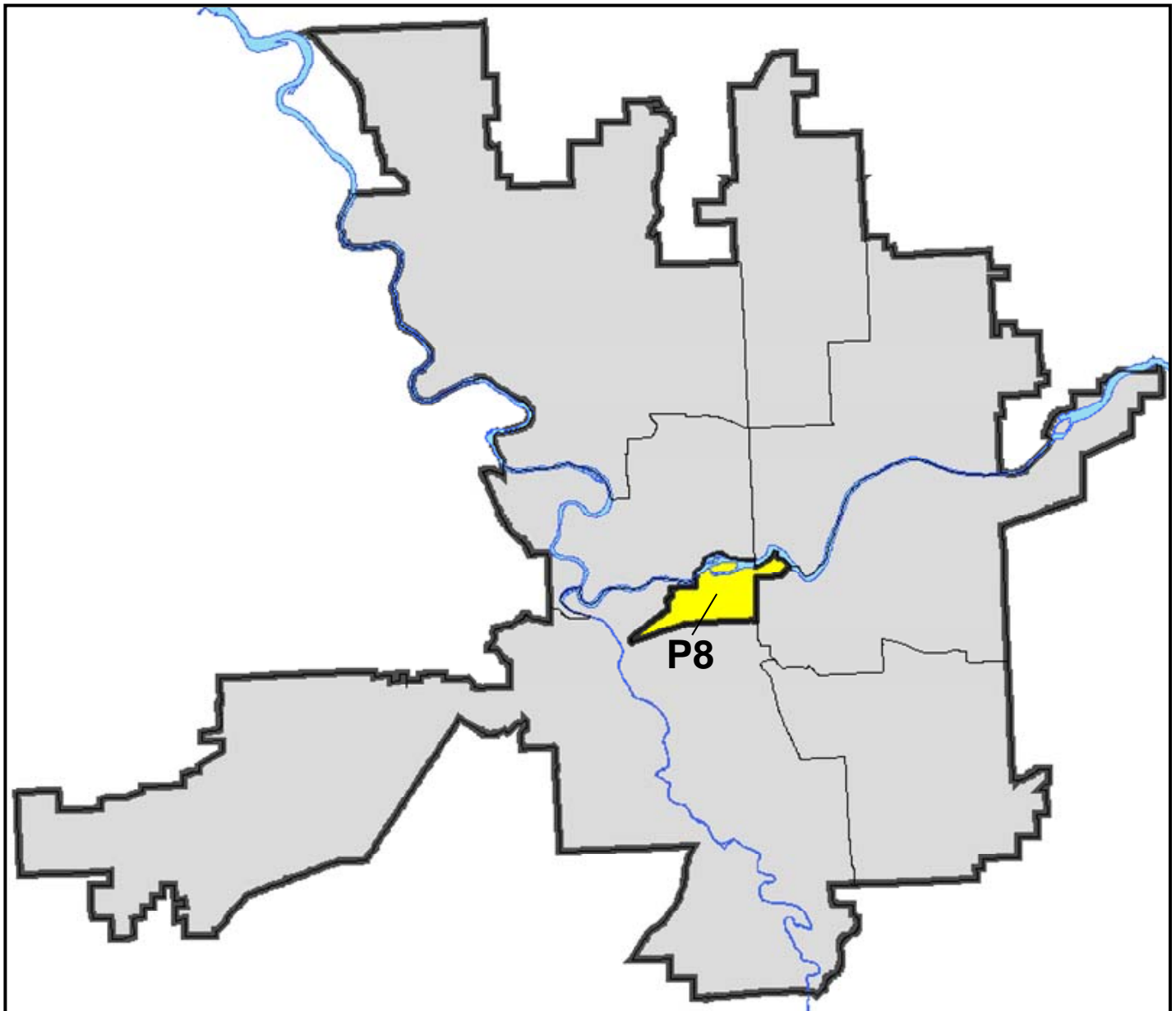
DOWNTOWN

Police Service Area



PSA Commander

Captain David Singley



POLICE SUMMARY - Ending: Saturday, September 29, 2018

DOWNTOWN PRECINCT (P8)



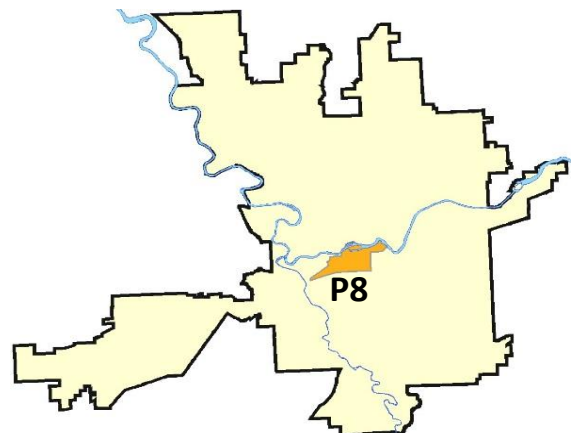
Preliminary IBR Counts

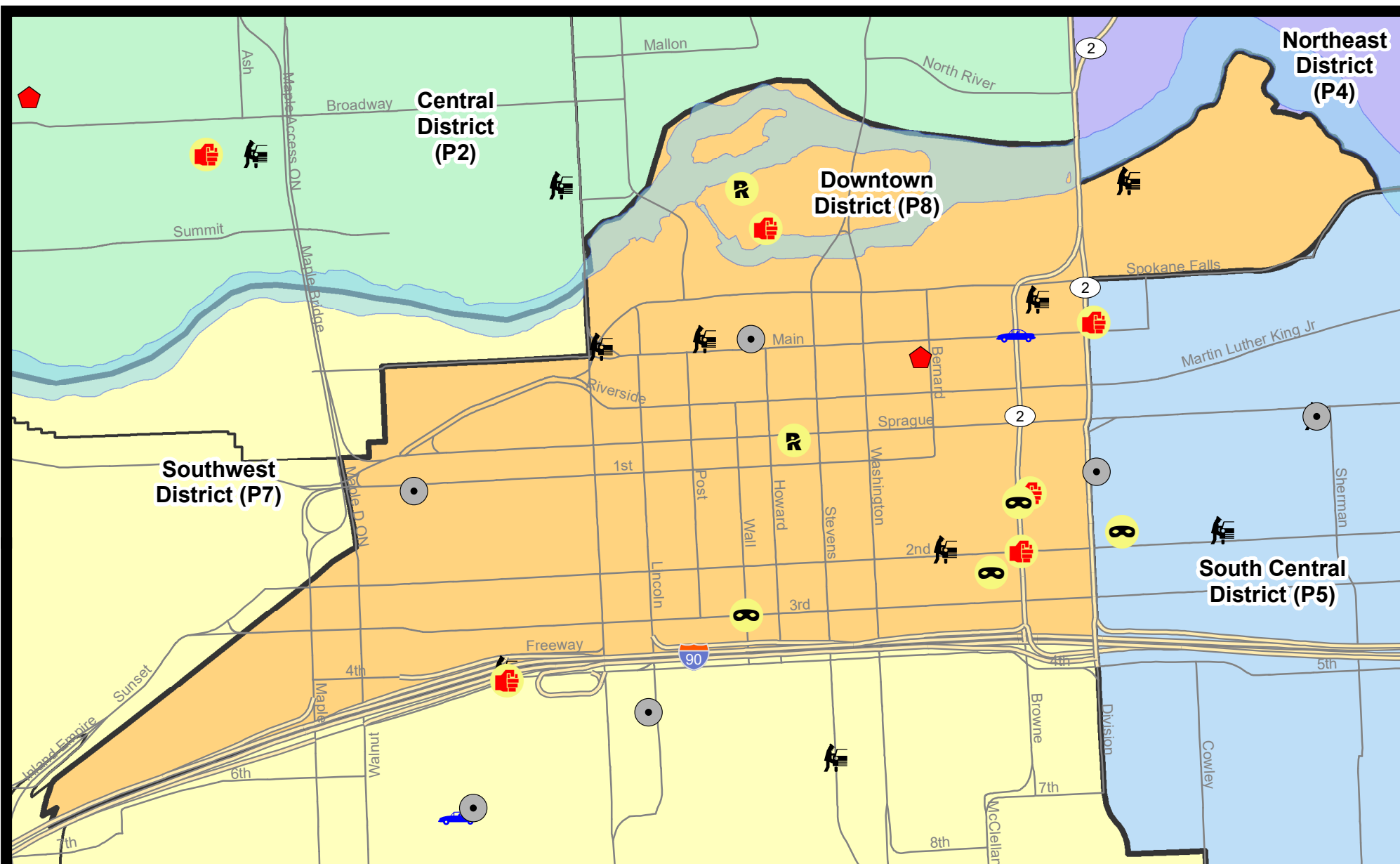
NIBRS Categories (Part 1 Selected)		7 Day Comparison			28 Day Comparison			YTD Comparison		
		Current	Prior	Percent	Current	Prior	Percent	Current	Prior	Percent
Violent	Criminal Homicide	0	0		0	0		0	0	
	Rape	2	1	100.00%	3	4	-25.00%	30	10	200.00%
	Robbery - Commercial	0	0		1	1	0.00%	6	1	500.00%
	Robbery - Person	3	2	50.00%	7	6	16.67%	36	27	33.33%
	Aggravated Assault - Non DV	2	0		6	9	-33.33%	102	72	41.67%
	Aggravated Assault - DV	1	2	-50.00%	4	1	300.00%	19	16	18.75%
Violent Total:		8	5	60.00%	21	21	0.00%	193	126	53.17%
Property	Burglary - Residential	1	1	0.00%	4	3	33.33%	22	23	-4.35%
	Burglary Garage	0	0		0	0		0	1	-100.00%
	Burglary Commercial	2	0		5	9	-44.44%	50	30	66.67%
	Larceny	21	17	23.53%	86	105	-18.10%	889	862	3.13%
	Vehicle Theft	1	2	-50.00%	7	5	40.00%	57	42	35.71%
	Arson	0	0		1	2	-50.00%	8	0	
Property Total:		25	20	25.00%	103	124	-16.94%	1026	958	7.10%
Preliminary Part 1 Crime Totals:		33	25	32.00%	124	145	-14.48%	1219	1084	12.45%
Current 7 Day Period:		9/23/2018 - 9/29/2018			Prior 7 Day Period:		9/16/2018 - 9/22/2018			
Current 28 Day Period:		9/2/2018 - 9/29/2018			Prior 28 Day Period:		8/5/2018 - 9/1/2018			
Current YTD Day Period:		1/1/2018 - 9/29/2018			Prior YTD Period:		1/1/2017 - 9/29/2017			

Prepared by SPD Crime Analysis Office - Monday, October 1, 2018

NOTE: SPD moved from UCR to the NIBRS reporting standard on 10/4/16 following the transition to a new RMS System. [Numbers on CompStat reports prior to this date should not be used as a comparison to those on this report.](#) Additional info on these reporting standards can be found on the FBI website: <https://ucr.fbi.gov/nibrs-overview>

This chart represents Preliminary counts of selected crime categories from Police Case Reports. Full statistical analysis to determine the confidence level of this data has not been performed. The % change columns on the preliminary counts differ from the percentage change on the NIBRS crime report, sometimes significantly. The CompStat report is designed for operational use and includes only selected NIBRS categories and coding less complex than full NIBRS rules. Official statistics for these and other NIBRS categories can be found on WASPC & FBI websites once available.





City of Spokane
Downtown District (P8)
Selected
Crime Types
2018-09-23 to 2018-09-29
 Prepared By:
 Crime Analysis Unit
 Spokane Police Department

Legend

NIBRS Events



Robbery Commercial

Robbery Person



Aggravated Assault



Burglary Residential



Burglary Garage



Burglary Commercial



Vehicle Prowling



Vehicle Theft



Arson

Cases Represent LERMS Crime Codes
 Points may indicate multiple events
 Note: Veh Prowl is only Larceny category displayed



For Additional Information on Incidents
 pertaining to an Area, Trend, or Pattern
 Contact Information Analysis

0 0.2 Miles



THIS IS NOT A LEGAL DOCUMENT:
 The information shown on this map is compiled
 from various sources and is subject to constant
 revision. Information shown on this map should
 not be used to determine the location of facilities
 in relationship to property lines, section lines,
 streets, etc.



Sunday - Saturday

SW - Downtown District (P8)

9/23/2018 TO 9/29/2018



<u>A/C</u>	<u>Offense Statute</u>	<u>Address</u>	<u>Reported Date</u>	<u>Dist</u>
SPD8RS				
C	ASSAULT - 4D (Weapon Involved)	W 2ND AVE / S BROWNE ST	9/27/2018	P7
C	ASSAULT-1D	500 N HOWARD ST	9/26/2018	P8
C	ASSAULT-2D	0 W PACIFIC AVE	9/27/2018	P8
C	BURGLARY 2D COMMERCIAL	1300 W 1ST AVE	9/24/2018	P5
C	BURGLARY 2D COMMERCIAL	600 W MAIN AVE	9/24/2018	P8
C	BURGLARY-RESIDENTIAL	100 N BERNARD ST	9/23/2018	P8
C	RAPE-2ND (RAPE)		9/25/2018	P8
C	RAPE-3D (RAPE)		9/24/2018	P8
C	ROBBERY 1D PERSON (NOT PURSE SNATCHING)	100 W 3RD AVE	9/25/2018	P8
C	ROBBERY 1D PERSON (NOT PURSE SNATCHING)	W 3RD AVE / S WALL ST	9/26/2018	P8
C	ROBBERY 1D PERSON (NOT PURSE SNATCHING)	S BROWNE ST / W PACIFIC AVE	9/28/2018	P8
C	THEFT OF MOTOR VEHICLE	N BROWNE ST / W MAIN AVE	9/23/2018	P8
C	THEFT(FIREARM) (From Motor Vehicle)	400 N RIVERPOINT BLVD	9/27/2018	P8
C	THEFT-2D (All Other Thefts)	200 N HOWARD ST	9/24/2018	P8
C	THEFT-2D (All Other Thefts)	700 W MAIN AVE	9/29/2018	P8
C	THEFT-2D (From Building)	400 W RIVERSIDE AVE	9/25/2018	P8
C	THEFT-2D (From Building)	1200 W 3RD AVE	9/26/2018	P8
C	THEFT-2D (From Building)	0 S POST ST	9/24/2018	P8
C	THEFT-2D (From Building)	900 W SPRAGUE AVE	9/27/2018	P8
C	THEFT-2D (From Motor Vehicle)	300 S JEFFERSON ST	9/23/2018	P8
C	THEFT-2D (From Motor Vehicle)	0 W SPOKANE FALLS BLVD	9/27/2018	P8
C	THEFT-2D (From Motor Vehicle)	700 W MAIN AVE	9/29/2018	P8
C	THEFT-3D (All Other Thefts)	700 W RIVERSIDE AVE	9/29/2018	P8
C	THEFT-3D (All Other Thefts)	900 W SPRAGUE AVE	9/29/2018	P8
C	THEFT-3D (From Building)	0 W PACIFIC AVE	9/26/2018	P8
C	THEFT-3D (From Building)	1000 W 1ST AVE	9/26/2018	P8
C	THEFT-3D (From Motor Vehicle)	200 W 2ND AVE	9/25/2018	P8
C	THEFT-3D (From Motor Vehicle)	900 W MAIN AVE	9/27/2018	P8
C	THEFT-3D (Shoplifting)	700 W MAIN AVE	9/24/2018	P8
C	THEFT-CITY (All Other Thefts)	700 W RIVERSIDE AVE	9/23/2018	P8
C	THEFT-CITY (All Other Thefts)	400 W SPRAGUE AVE	9/29/2018	P8
C	THEFT-CITY (All Other Thefts)	700 W RIVERSIDE AVE	9/29/2018	P7
C	VEHICLE PROWLING-2D/From Motor Vehicle	400 N RIVERPOINT BLVD	9/27/2018	P8

POLICE SUMMARY - Ending: Saturday, September 29, 2018



Other Jurisdiction or Unk District

Preliminary IBR Counts

NIBRS Categories (Part 1 Selected)		7 Day Comparison			28 Day Comparison			YTD Comparison		
		Current	Prior	Percent	Current	Prior	Percent	Current	Prior	Percent
Violent	Criminal Homicide	0	0		0	0		0	0	
	Rape	0	0		0	1	-100.00%	5	13	-61.54%
	Robbery - Commercial	0	0		0	0		0	8	-100.00%
	Robbery - Person	0	0		0	0		0	13	-100.00%
	Aggravated Assault - Non DV	1	0		1	0		2	47	-95.74%
	Aggravated Assault - DV	0	0		0	0		1	9	-88.89%
Violent Total:		1	0		1	1	0.00%	8	90	-91.11%
Property	Burglary - Residential	1	0		1	1	0.00%	2	2	0.00%
	Burglary Garage	0	0		0	0		0	2	-100.00%
	Burglary Commercial	0	0		0	2	-100.00%	2	1	100.00%
	Larceny	1	0		7	1	600.00%	27	45	-40.00%
	Vehicle Theft	0	0		0	0		7	32	-78.13%
	Arson	0	0		0	0		0	2	-100.00%
Property Total:		2	0		8	4	100.00%	38	84	-54.76%
Preliminary Part 1 Crime Totals:		3	0		9	5	80.00%	46	174	-73.56%
Current 7 Day Period:		9/23/2018 - 9/29/2018			Prior 7 Day Period:		9/16/2018 - 9/22/2018			
Current 28 Day Period:		9/2/2018 - 9/29/2018			Prior 28 Day Period:		8/5/2018 - 9/1/2018			
Current YTD Day Period:		1/1/2018 - 9/29/2018			Prior YTD Period:		1/1/2017 - 9/29/2017			

Prepared by SPD Crime Analysis Office - Monday, October 1, 2018

NOTE: SPD moved from UCR to the NIBRS reporting standard on 10/4/16 following the transition to a new RMS System. [Numbers on CompStat reports prior to this date should not be used as a comparison to those on this report.](#) Additional info on these reporting standards can be found on the FBI website: <https://ucr.fbi.gov/nibrs-overview>

This chart represents Preliminary counts of selected crime categories from Police Case Reports. Full statistical analysis to determine the confidence level of this data has not been performed. The % change columns on the preliminary counts differ from the percentage change on the NIBRS crime report, sometimes significantly. The CompStat report is designed for operational use and includes only selected NIBRS categories and coding less complex than full NIBRS rules. Official statistics for these and other NIBRS categories can be found on WASPC & FBI websites once available.

Sunday - Saturday

9/23/2018 TO 9/29/2018

Other Jurisdiction/Unk District



<u>A/C</u>	<u>Offense Statute</u>	<u>Address</u>	<u>Reported Date</u>	<u>Dist</u>
<u>Airway Height</u>				
C	ASSAULT-2D	100 N HAYFORD RD	9/28/2018	P7
<u>SC07</u>				
C	THEFT-3D (From Motor Vehicle)	E BRUCE AVE / N CRESTLINE ST	9/29/2018	P4
<u>SV01</u>				
C	BURGLARY-RESIDENTIAL	6300 E 8TH AVE	9/27/2018	P6