

SPOKANE POLICE DEPARTMENT

PRELIMINARY CITYWIDE **IBR** CRIME REPORT



Preliminary IBR Counts

CHIEF OF POLICE

Craig Meidl

Period Ending: Saturday, September 22, 2018

NIBRS Categories (Part 1 Selected)		7 Day Comparison			28 Day Comparison			YTD Comparison		
		Current	Prior	Percent	Current	Prior	Percent	Current	Prior	Percent
Violent	Criminal Homicide	0	0		0	0		5	5	0.00%
	Rape	7	8	-12.50%	36	18	100.00%	230	173	32.95%
	Robbery - Commercial	2	1	100.00%	9	7	28.57%	61	66	-7.58%
	Robbery - Person	5	4	25.00%	19	20	-5.00%	169	155	9.03%
	Aggravated Assault - Non DV	9	9	0.00%	42	60	-30.00%	491	413	18.89%
	Aggravated Assault - DV	8	8	0.00%	26	37	-29.73%	321	242	32.64%
Violent Total:		31	30	3.33%	132	142	-7.04%	1277	1054	21.16%
Property	Burglary - Residential	16	30	-46.67%	83	105	-20.95%	801	922	-13.12%
	Burglary Garage	12	12	0.00%	58	41	41.46%	424	473	-10.36%
	Burglary Commercial	3	10	-70.00%	37	38	-2.63%	318	343	-7.29%
	Larceny	226	273	-17.22%	968	1039	-6.83%	9284	9464	-1.90%
	Vehicle Theft	26	30	-13.33%	130	132	-1.52%	1267	1362	-6.98%
	Arson	1	2	-50.00%	6	4	50.00%	37	36	2.78%
Property Total:		284	357	-20.45%	1282	1359	-5.67%	12131	12600	-3.72%
Preliminary Part 1 Crime Totals:		315	387	-18.60%	1414	1501	-5.80%	13408	13654	-1.80%
Current 7 Day Period:		9/16/2018 - 9/22/2018			Prior 7 Day Period:		9/9/2018 - 9/15/2018			
Current 28 Day Period:		8/26/2018 - 9/22/2018			Prior 28 Day Period:		7/29/2018 - 8/25/2018			
Current YTD Day Period:		1/1/2018 - 9/22/2018			Prior YTD Period:		1/1/2017 - 9/22/2017			

Prepared by SPD Crime Analysis Office - Monday, September 24, 2018

NOTE: SPD moved from UCR to the NIBRS reporting standard on 10/4/16 following the transition to a new RMS System. [Numbers on CompStat reports prior to this date should not be used as a comparison to those on this report.](#) Additional info on these reporting standards can be found on the FBI website: <https://ucr.fbi.gov/nibrs-overview>

This chart represents Preliminary counts of selected crime categories from Police Case Reports. Full statistical analysis to determine the confidence level of this data has not been performed. The % change columns on the preliminary counts differ from the percentage change on the NIBRS crime report, sometimes significantly. The CompStat report is designed for operational use and includes only selected NIBRS categories and coding less complex than full NIBRS rules. Official statistics for these and other NIBRS categories can be found on WASPC & FBI websites once available.



SPOKANE POLICE DEPARTMENT



NORTH Police Service Area

PSA Commander

Captain Dan Torok

Northwest District (P1)

Central District (P2)

Neva-Wood District (P3)

Northeast District (P4)



POLICE SUMMARY - Ending: Saturday, September 22, 2018

NORTH PRECINCT (P1, P2, P3, and P4)



Preliminary IBR Counts

NIBRS Categories (Part 1 Selected)		7 Day Comparison			28 Day Comparison			YTD Comparison		
		Current	Prior	Percent	Current	Prior	Percent	Current	Prior	Percent
Violent	Criminal Homicide	0	0		0	0		4	4	0.00%
	Rape	5	7	-28.57%	27	11	145.45%	138	99	39.39%
	Robbery - Commercial	2	0		6	5	20.00%	43	46	-6.52%
	Robbery - Person	2	2	0.00%	10	8	25.00%	94	76	23.68%
	Aggravated Assault - Non DV	7	3	133.33%	23	29	-20.69%	258	196	31.63%
	Aggravated Assault - DV	4	4	0.00%	14	24	-41.67%	205	155	32.26%
Violent Total:		20	16	25.00%	80	77	3.90%	742	576	28.82%
Property	Burglary - Residential	12	14	-14.29%	48	59	-18.64%	497	579	-14.16%
	Burglary Garage	7	7	0.00%	33	27	22.22%	297	296	0.34%
	Burglary Commercial	2	4	-50.00%	13	17	-23.53%	153	208	-26.44%
	Larceny	153	177	-13.56%	615	618	-0.49%	6014	5753	4.54%
	Vehicle Theft	18	19	-5.26%	94	95	-1.05%	852	819	4.03%
	Arson	0	1	-100.00%	3	3	0.00%	20	18	11.11%
Property Total:		192	222	-13.51%	806	819	-1.59%	7833	7673	2.09%
Preliminary Part 1 Crime Totals:		212	238	-10.92%	886	896	-1.12%	8575	8249	3.95%
Current 7 Day Period:		9/16/2018 - 9/22/2018			Prior 7 Day Period:		9/9/2018 - 9/15/2018			
Current 28 Day Period:		8/26/2018 - 9/22/2018			Prior 28 Day Period:		7/29/2018 - 8/25/2018			
Current YTD Day Period:		1/1/2018 - 9/22/2018			Prior YTD Period:		1/1/2017 - 9/22/2017			

Prepared by SPD Crime Analysis Office - Monday, September 24, 2018

NOTE: SPD moved from UCR to the NIBRS reporting standard on 10/4/16 following the transition to a new RMS System. [Numbers on CompStat reports prior to this date should not be used as a comparison to those on this report.](#) Additional info on these reporting standards can be found on the FBI website: <https://ucr.fbi.gov/nibrs-overview>

This chart represents Preliminary counts of selected crime categories from Police Case Reports. Full statistical analysis to determine the confidence level of this data has not been performed. The % change columns on the preliminary counts differ from the percentage change on the NIBRS crime report, sometimes significantly. The CompStat report is designed for operational use and includes only selected NIBRS categories and coding less complex than full NIBRS rules. Official statistics for these and other NIBRS categories can be found on WASPC & FBI websites once available.



POLICE SUMMARY - Ending: Saturday, September 22, 2018



NW - Northwest District (P1)

Preliminary IBR Counts

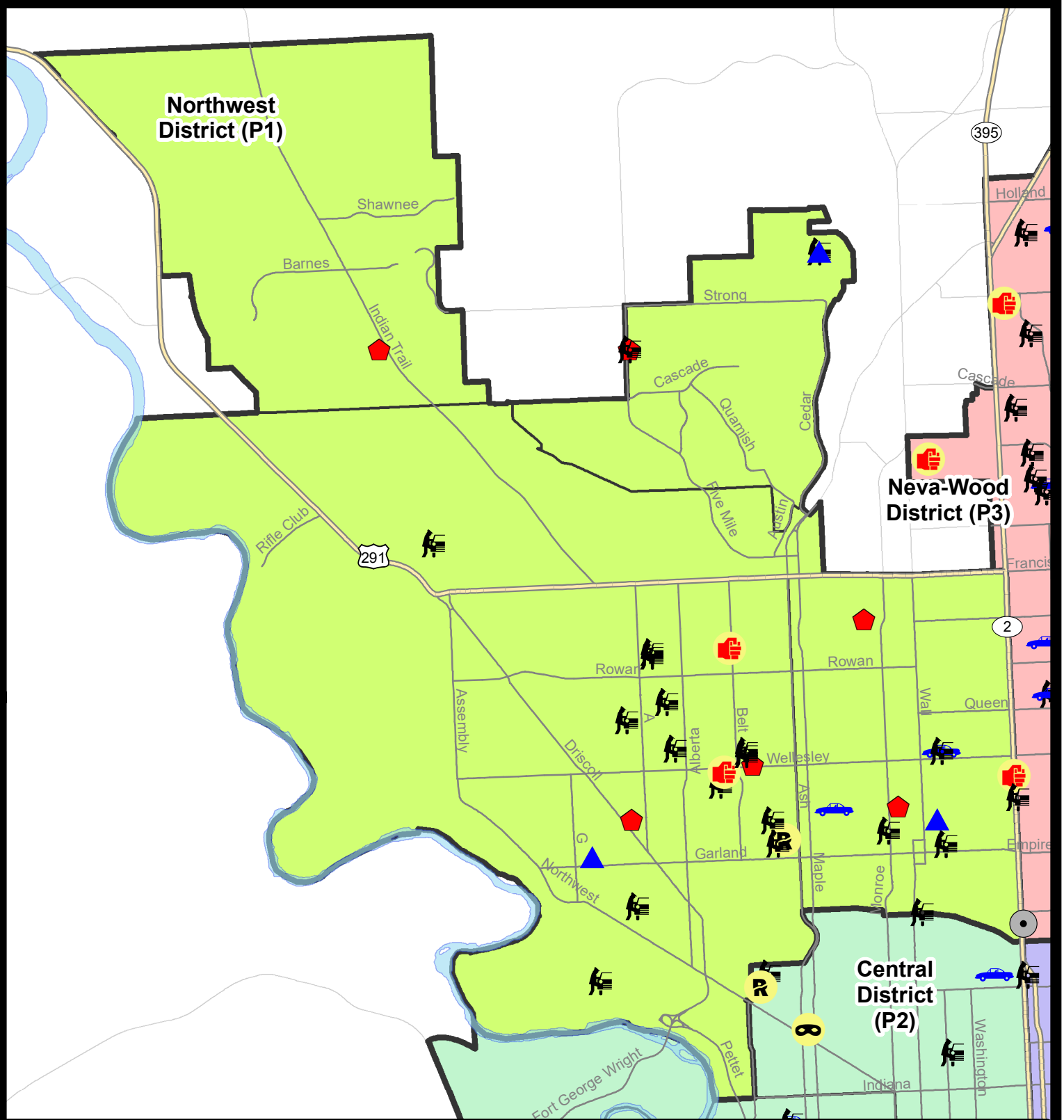
NIBRS Categories (Part 1 Selected)		7 Day Comparison			28 Day Comparison			YTD Comparison		
		Current	Prior	Percent	Current	Prior	Percent	Current	Prior	Percent
Violent	Criminal Homicide	0	0		0	0		1	1	0.00%
	Rape	1	0		5	3	66.67%	29	24	20.83%
	Robbery - Commercial	0	0		0	0		4	4	0.00%
	Robbery - Person	0	0		1	0		12	10	20.00%
	Aggravated Assault - Non DV	1	2	-50.00%	6	3	100.00%	39	37	5.41%
	Aggravated Assault - DV	1	2	-50.00%	4	4	0.00%	30	24	25.00%
Violent Total:		3	4	-25.00%	16	10	60.00%	115	100	15.00%
Property	Burglary - Residential	6	1	500.00%	10	12	-16.67%	118	155	-23.87%
	Burglary Garage	3	4	-25.00%	9	11	-18.18%	73	99	-26.26%
	Burglary Commercial	0	1	-100.00%	1	2	-50.00%	22	30	-26.67%
	Larceny	33	47	-29.79%	138	132	4.55%	1228	1201	2.25%
	Vehicle Theft	2	5	-60.00%	18	11	63.64%	124	151	-17.88%
	Arson	0	0		1	1	0.00%	4	7	-42.86%
Property Total:		44	58	-24.14%	177	169	4.73%	1569	1643	-4.50%
Preliminary Part 1 Crime Totals:		47	62	-24.19%	193	179	7.82%	1684	1743	-3.38%
Current 7 Day Period:		9/16/2018 - 9/22/2018			Prior 7 Day Period:		9/9/2018 - 9/15/2018			
Current 28 Day Period:		8/26/2018 - 9/22/2018			Prior 28 Day Period:		7/29/2018 - 8/25/2018			
Current YTD Day Period:		1/1/2018 - 9/22/2018			Prior YTD Period:		1/1/2017 - 9/22/2017			

Prepared by SPD Crime Analysis Office - Monday, September 24, 2018

NOTE: SPD moved from UCR to the NIBRS reporting standard on 10/4/16 following the transition to a new RMS System. [Numbers on CompStat reports prior to this date should not be used as a comparison to those on this report.](#) Additional info on these reporting standards can be found on the FBI website: <https://ucr.fbi.gov/nibrs-overview>

This chart represents Preliminary counts of selected crime categories from Police Case Reports. Full statistical analysis to determine the confidence level of this data has not been performed. The % change columns on the preliminary counts differ from the percentage change on the NIBRS crime report, sometimes significantly. The CompStat report is designed for operational use and includes only selected NIBRS categories and coding less complex than full NIBRS rules. Official statistics for these and other NIBRS categories can be found on WASPC & FBI websites once available.





City of Spokane
Northwest District (P1)
Selected
Crime Codes
2018-09-16 to 2018-09-22
Prepared By:
Crime Analysis Unit
Spokane Police Department

Legend

NIBRS Events



Criminal Homicide



Rape



Robbery Commercial



Robbery Person



Aggravated Assault



Burglary Residential



Burglary Garage



Burglary Commercial



Vehicle Prowling



Vehicle Theft



Arson



Cases Represent LERMS Crime Codes
Points may indicate multiple events
Note: Veh Prowl is only Larceny displayed

For Additional Information on
Incidents pertaining to an
Area, Trend, or Pattern
Contact Information Analysis

0 0.25 0.5 1 Miles



THIS IS NOT A LEGAL DOCUMENT:
 The information shown on this map is compiled from various sources and is subject to constant revision. Information shown on this map should not be used to determine the location of facilities in relationship to property lines, section lines, streets, etc.

Sunday - Saturday

NW - Northwest District (P1)

9/16/2018 TO 9/22/2018



<u>A/C</u>	<u>Offense Statute</u>	<u>Address</u>	<u>Reported Date</u>	<u>Dist</u>
<u>SPA1BS</u>				
C	THEFT-3D (From Motor Vehicle)	4400 W SKYLINE DR	9/16/2018	P1
<u>SPA1FM</u>				
C	BURGLARY 2D GARAGE	9100 N BRADBURY DR	9/18/2018	P1
C	BURGLARY-RESIDENTIAL	2800 W JILLIAN AVE	9/16/2018	P1
C	THEFT-2D (From Building)	9100 N BRADBURY DR	9/18/2018	P1
C	THEFT-2D (From Motor Vehicle)	2800 W JILLIAN AVE	9/16/2018	P1
C	VEHICLE PROWLING-2D/From Motor Vehicle	9100 N BRADBURY DR	9/18/2018	P1
<u>SPA1IT</u>				
C	BURGLARY-RESIDENTIAL	5000 W PACIFIC PARK DR	9/19/2018	P1
C	THEFT-2D (From Building)	5500 W SARAH CT	9/18/2018	P1
C	THEFT-2D (From Building)	5000 W PACIFIC PARK DR	9/19/2018	P1
<u>SPA1NH</u>				
C	BURGLARY 2D GARAGE	4100 N HOWARD ST	9/17/2018	P1
C	BURGLARY-RESIDENTIAL	1100 W CENTRAL AVE	9/17/2018	P1
C	BURGLARY-RESIDENTIAL	4200 N LINCOLN ST	9/21/2018	P1
C	THEFT OF MOTOR VEHICLE	4200 N CEDAR ST	9/19/2018	P1
A	THEFT OF MOTOR VEHICLE	4700 N STEVENS ST	9/21/2018	P1
C	THEFT-2D (From Motor Vehicle)	3900 N STEVENS ST	9/22/2018	P1
C	THEFT-3D (All Other Thefts)	1100 W WELLESLEY AVE	9/16/2018	P1
C	THEFT-3D (From Motor Vehicle)	4000 N MONROE ST	9/20/2018	P1
A	THEFT-3D (From Motor Vehicle)	700 W CORA AVE	9/20/2018	P1
C	THEFT-3D (From Motor Vehicle)	4700 N STEVENS ST	9/21/2018	P1
C	THEFT-CITY (From Building)	4200 N LINCOLN ST	9/21/2018	P1
<u>SPA1NW</u>				
C	ASSAULT-2D	5700 N BELT ST	9/19/2018	P1
A	BURGLARY 2D GARAGE	3300 W WALTON AVE	9/22/2018	P1
C	BURGLARY-RESIDENTIAL	3000 W LONGFELLOW AVE	9/21/2018	P1
C	BURGLARY-RESIDENTIAL	2000 W WELLESLEY AVE	9/22/2018	P1
C	HARASSMENT (Weapon Involved)	2200 W WELLESLEY AVE	9/17/2018	P1
C	MAIL THEFT (All Others)	5900 N NETTLETON ST	9/18/2018	P1
C	RAPE-3D (RAPE)		9/17/2018	P1
C	THEFT-2D (All Other Thefts)	2300 W WELLESLEY AVE	9/19/2018	P1
C	THEFT-2D (From Motor Vehicle)	4000 N ELM ST	9/21/2018	P1
C	THEFT-2D (From Motor Vehicle)	5700 N LOMA DR	9/21/2018	P1
C	THEFT-2D (From Motor Vehicle)	2700 W EVERETT AVE	9/22/2018	P1
C	THEFT-3D (All Other Thefts)	2300 W WELLESLEY AVE	9/18/2018	P1
C	THEFT-3D (From Building)	6000 N ASSEMBLY ST	9/17/2018	P1

For protection of victim privacy, the entire address on sexual assault crimes has been redacted.

A/C	Offense Statute	Address	Reported Date	Dist
C	THEFT-3D (From Building)	6000 N ASSEMBLY ST	9/17/2018	P1
C	THEFT-3D (From Building)	3500 W DECATUR AVE	9/18/2018	P1
C	THEFT-3D (From Building)	3000 W LONGFELLOW AVE	9/21/2018	P1
C	THEFT-3D (From Motor Vehicle)	2600 W WABASH AVE	9/17/2018	P1
C	THEFT-3D (From Motor Vehicle)	3300 W CLEVELAND AVE	9/18/2018	P1
C	THEFT-3D (From Motor Vehicle)	4800 N ELGIN ST	9/21/2018	P1
C	THEFT-3D (From Motor Vehicle)	3500 N AUDUBON ST	9/21/2018	P1
C	THEFT-3D (From Motor Vehicle)	2300 W WELLESLEY AVE	9/21/2018	P1
C	THEFT-3D (From Motor Vehicle)	4100 N ELM ST	9/21/2018	P1
C	THEFT-3D (From Motor Vehicle)	4800 N ELGIN ST	9/21/2018	P1
C	THEFT-3D (From Motor Vehicle)	5600 N LOMA DR	9/22/2018	P1
C	THEFT-3D (From Motor Vehicle)	2900 W LITCHFIELD PL	9/22/2018	P1
C	THEFT-CITY (Shoplifting)	2300 W WELLESLEY AVE	9/18/2018	P1
C	THEFT-CITY (Shoplifting)	2500 W WELLESLEY AVE	9/19/2018	P1

POLICE SUMMARY - Ending: Saturday, September 22, 2018



NW - North Central District (P2)

Preliminary IBR Counts

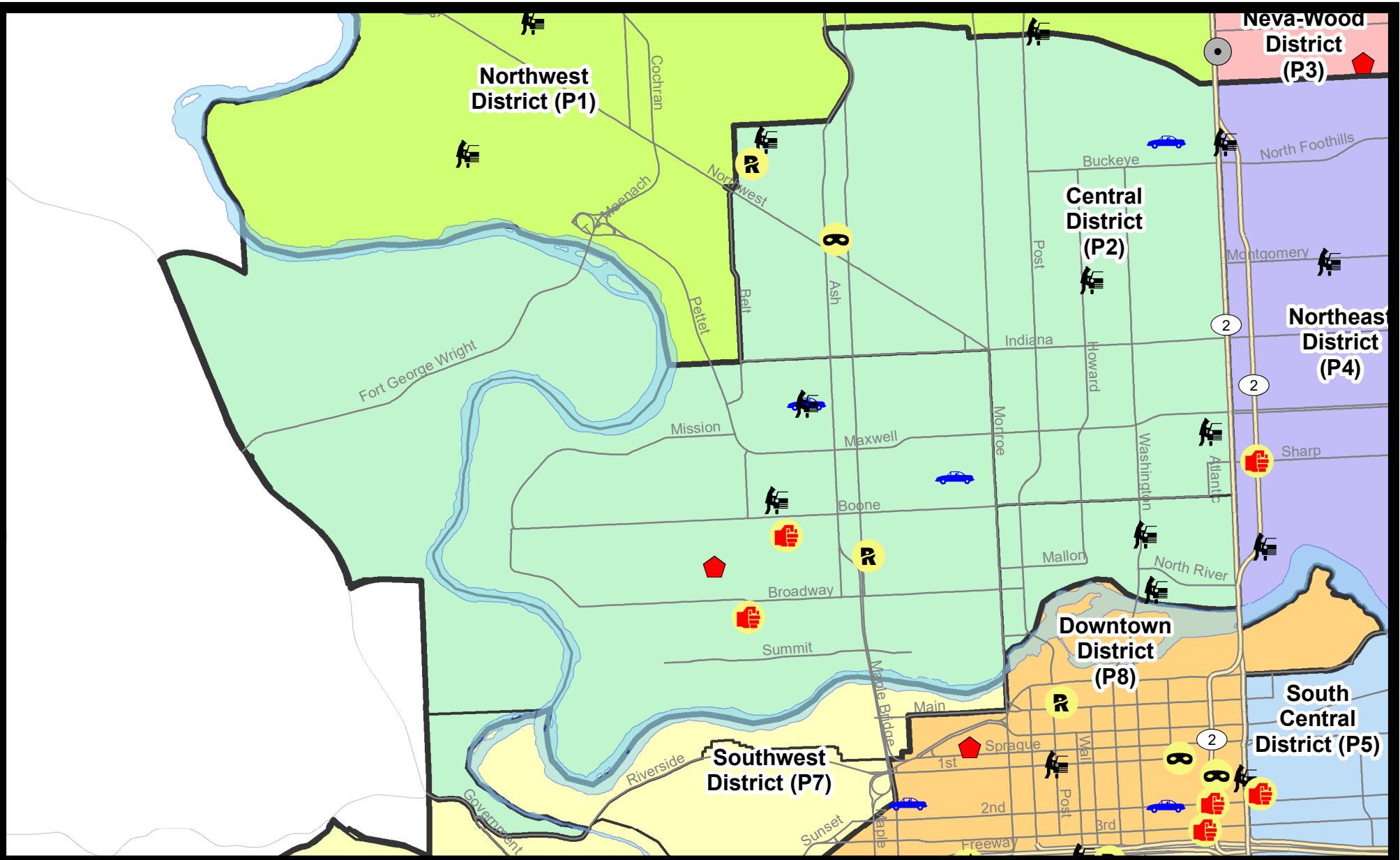
NIBRS Categories (Part 1 Selected)		7 Day Comparison			28 Day Comparison			YTD Comparison		
		Current	Prior	Percent	Current	Prior	Percent	Current	Prior	Percent
Violent	Criminal Homicide	0	0		0	0		0	1	-100.00%
	Rape	2	3	-33.33%	11	2	450.00%	36	28	28.57%
	Robbery - Commercial	0	0		0	1	-100.00%	6	5	20.00%
	Robbery - Person	1	1	0.00%	4	0		28	18	55.56%
	Aggravated Assault - Non DV	1	0		4	9	-55.56%	61	56	8.93%
	Aggravated Assault - DV	1	0		4	6	-33.33%	54	38	42.11%
Violent Total:		5	4	25.00%	23	18	27.78%	185	146	26.71%
Property	Burglary - Residential	1	5	-80.00%	11	20	-45.00%	104	146	-28.77%
	Burglary Garage	0	2	-100.00%	4	3	33.33%	62	64	-3.13%
	Burglary Commercial	0	2	-100.00%	3	3	0.00%	44	79	-44.30%
	Larceny	26	31	-16.13%	113	115	-1.74%	1144	1086	5.34%
	Vehicle Theft	3	1	200.00%	12	16	-25.00%	197	170	15.88%
	Arson	0	0		0	0		2	4	-50.00%
Property Total:		30	41	-26.83%	143	157	-8.92%	1553	1549	0.26%
Preliminary Part 1 Crime Totals:		35	45	-22.22%	166	175	-5.14%	1738	1695	2.54%
Current 7 Day Period:		9/16/2018 - 9/22/2018			Prior 7 Day Period:		9/9/2018 - 9/15/2018			
Current 28 Day Period:		8/26/2018 - 9/22/2018			Prior 28 Day Period:		7/29/2018 - 8/25/2018			
Current YTD Day Period:		1/1/2018 - 9/22/2018			Prior YTD Period:		1/1/2017 - 9/22/2017			

Prepared by SPD Crime Analysis Office - Monday, September 24, 2018

NOTE: SPD moved from UCR to the NIBRS reporting standard on 10/4/16 following the transition to a new RMS System. [Numbers on CompStat reports prior to this date should not be used as a comparison to those on this report.](#) Additional info on these reporting standards can be found on the FBI website: <https://ucr.fbi.gov/nibrs-overview>

This chart represents Preliminary counts of selected crime categories from Police Case Reports. Full statistical analysis to determine the confidence level of this data has not been performed. The % change columns on the preliminary counts differ from the percentage change on the NIBRS crime report, sometimes significantly. The CompStat report is designed for operational use and includes only selected NIBRS categories and coding less complex than full NIBRS rules. Official statistics for these and other NIBRS categories can be found on WASPC & FBI websites once available.





City of Spokane
Central District (P2)
Selected
Crime Types
2018-09-16 to 2018-09-22
 Prepared By:
 Crime Analysis Unit
 Spokane Police Department

Legend


NIBRS Events

- | | | | |
|-------------------|--------------------|----------------------|---------------------|
| Criminal Homicide | Robbery Commercial | Aggravated Assault | Burglary Commercial |
| Rape | Robbery Person | Burglary Residential | Vehicle Prowling |
| | | Burglary Garage | Vehicle Theft |
| | | Arson | |

Cases Represent LERMS Crime Codes
 Points may indicate multiple events
 Note: Veh Prowl is only Larceny category displayed



For Additional Information on Incidents
 pertaining to an Area, Trend, or Pattern
 Contact Information Analysis



THIS IS NOT A LEGAL DOCUMENT:
 The information shown on this map is compiled
 from various sources and is subject to constant
 revision. Information shown on this map should
 not be used to determine the location of facilities
 in relationship to property lines, section lines,
 streets, etc.

Sunday - Saturday

NW - Central District (P2)

9/16/2018 TO 9/22/2018



<u>A/C</u>	<u>Offense Statute</u>	<u>Address</u>	<u>Reported Date</u>	<u>Dist</u>
<u>SPA2EG</u>				
C	MAIL THEFT (From a Building)	800 W ALICE AVE	9/20/2018	P2
C	MAIL THEFT (From a Building)	800 W ALICE AVE	9/20/2018	P2
C	RAPE-3D (RAPE)		9/19/2018	P1
A	ROBBERY 1D PERSON (NOT PURSE SNATCHING)	1600 W NORTHWEST BLVD	9/17/2018	P1
C	THEFT OF MOTOR VEHICLE	200 W CLEVELAND AVE	9/21/2018	P2
C	THEFT-2D (From Building)	700 W BOONE AVE	9/16/2018	P2
C	THEFT-2D (From Motor Vehicle)	500 W MANSFIELD AVE	9/19/2018	P2
C	THEFT-3D (All Other Thefts)	1400 W CLEVELAND AVE	9/20/2018	P2
C	THEFT-3D (All Other Thefts)	2300 N MONROE ST	9/21/2018	P2
C	THEFT-3D (From Building)	1600 N HOWARD ST	9/19/2018	P2
C	THEFT-3D (From Motor Vehicle)	1400 N ATLANTIC ST	9/18/2018	P2
A	THEFT-3D (From Motor Vehicle)	1900 W CLEVELAND AVE	9/18/2018	P2
C	THEFT-3D (Motor Vehicle Parts or Accessories)	2400 N DIVISION ST	9/17/2018	P2
C	THEFT-3D (Motor Vehicle Parts or Accessories)	2400 N DIVISION ST	9/18/2018	P2
C	THEFT-3D (Motor Vehicle Parts or Accessories)	2400 N DIVISION ST	9/20/2018	P2
<u>SPA2RS</u>				
C	THEFT-2D (From Motor Vehicle)	300 W NORTH RIVER DR	9/22/2018	P2
C	THEFT-3D (From Motor Vehicle)	900 N WASHINGTON ST	9/19/2018	P2
<u>SPA2WC</u>				
C	ASSAULT - 4D (Weapon Involved)	2000 W COLLEGE AVE	9/18/2018	P1
A	BURGLARY-RESIDENTIAL	2200 W DEAN AVE	9/21/2018	P2
C	RAPE-2ND (RAPE)		9/17/2018	P1
C	THEFT OF MOTOR VEHICLE	1600 N OAK ST	9/17/2018	P2
C	THEFT-3D (All Other Thefts)	2000 W GARDNER AVE	9/18/2018	P2
C	THEFT-3D (All Other Thefts)	2100 W BRIDGE AVE	9/18/2018	P2
C	THEFT-3D (All Other Thefts)	2000 W MALLON AVE	9/20/2018	P2
C	THEFT-3D (All Other Thefts)	2200 W DEAN AVE	9/21/2018	P2
C	THEFT-3D (From Building)	1400 N ASH ST	9/21/2018	P2
C	THEFT-3D (From Motor Vehicle)	1900 W SHARP AVE	9/20/2018	P2
C	THEFT-3D (Motor Vehicle Parts or Accessories)	1100 W MALLON AVE	9/18/2018	P2
C	THEFT-3D (Motor Vehicle Parts or Accessories)	1100 W MALLON AVE	9/19/2018	P2
C	THEFT-3D (Shoplifting)	2200 W BROADWAY AVE	9/17/2018	P2
C	THEFT-CITY (From Motor Vehicle)	1600 N OAK ST	9/17/2018	P2
C	THEFT-CITY (Shoplifting)	1000 W SUMMIT PKWY	9/18/2018	P2
C	THEFT-CITY (Shoplifting)	1000 W SUMMIT PKWY	9/20/2018	P1
C	TMVWOP-2D	1100 W SHARP AVE	9/17/2018	P1
C	WEAPON(INTIMIDATE WITH)	W GARDNER AVE / N ELM ST	9/17/2018	P2

POLICE SUMMARY - Ending: Saturday, September 22, 2018



NE - Neva-Wood District (P3)

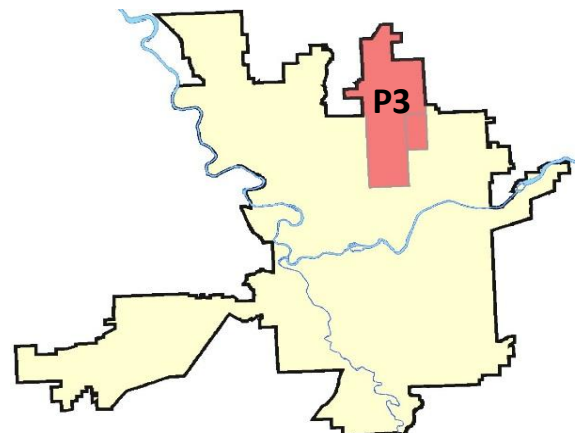
Preliminary IBR Counts

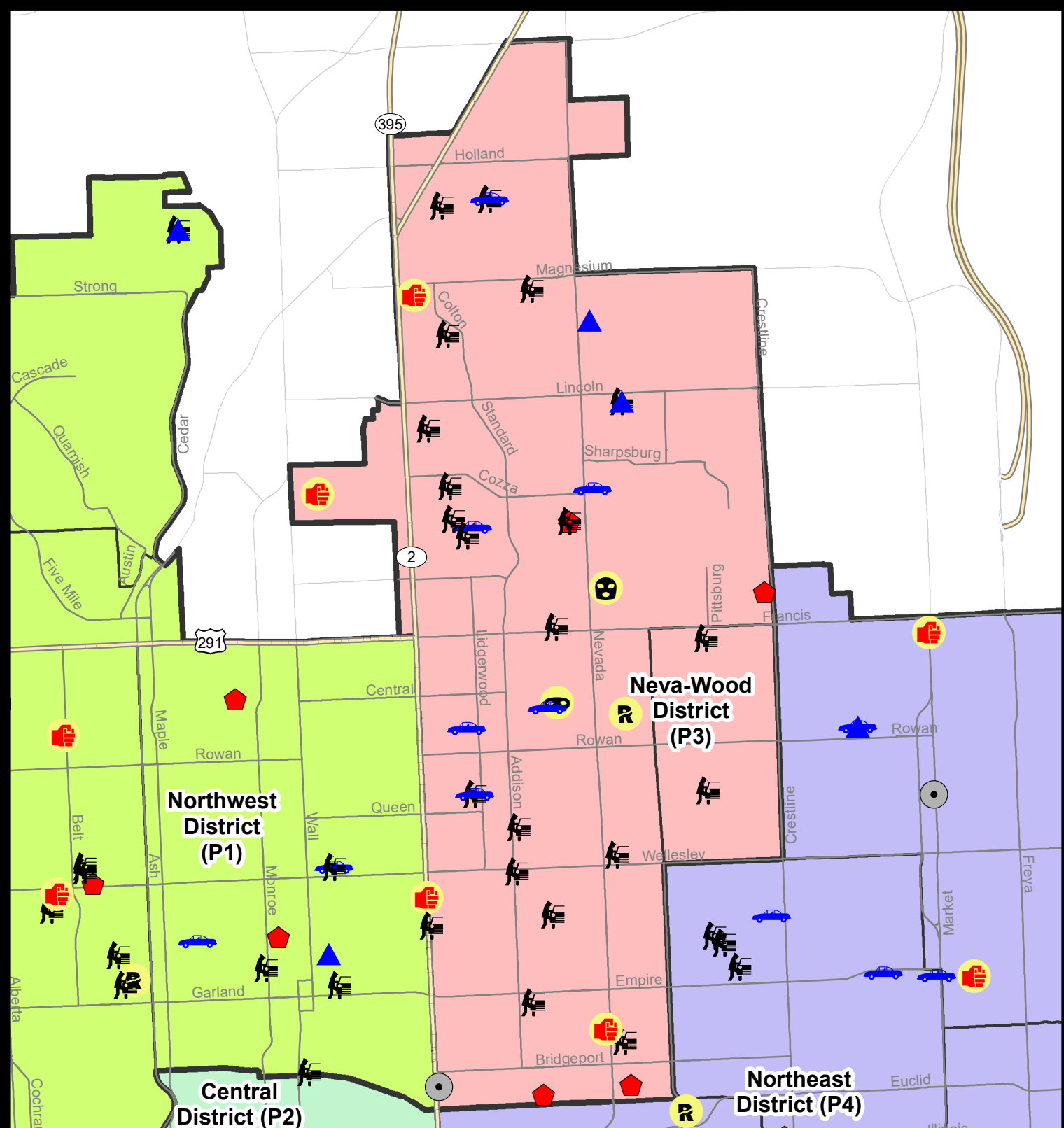
NIBRS Categories (Part 1 Selected)		7 Day Comparison			28 Day Comparison			YTD Comparison		
		Current	Prior	Percent	Current	Prior	Percent	Current	Prior	Percent
Violent	Criminal Homicide	0	0		0	0		1	1	0.00%
	Rape	1	3	-66.67%	6	1	500.00%	35	19	84.21%
	Robbery - Commercial	2	0		3	2	50.00%	19	23	-17.39%
	Robbery - Person	1	1	0.00%	2	3	-33.33%	28	23	21.74%
	Aggravated Assault - Non DV	2	0		3	7	-57.14%	82	54	51.85%
	Aggravated Assault - DV	2	0		4	9	-55.56%	65	51	27.45%
Violent Total:		8	4	100.00%	18	22	-18.18%	230	171	34.50%
Property	Burglary - Residential	4	5	-20.00%	17	13	30.77%	131	164	-20.12%
	Burglary Garage	2	1	100.00%	13	11	18.18%	101	75	34.67%
	Burglary Commercial	1	0		6	4	50.00%	41	54	-24.07%
	Larceny	55	56	-1.79%	209	221	-5.43%	2310	2263	2.08%
	Vehicle Theft	6	10	-40.00%	35	34	2.94%	273	282	-3.19%
	Arson	0	1	-100.00%	2	0		6	0	
Property Total:		68	73	-6.85%	282	283	-0.35%	2862	2838	0.85%
Preliminary Part 1 Crime Totals:		76	77	-1.30%	300	305	-1.64%	3092	3009	2.76%
Current 7 Day Period:		9/16/2018 - 9/22/2018			Prior 7 Day Period:		9/9/2018 - 9/15/2018			
Current 28 Day Period:		8/26/2018 - 9/22/2018			Prior 28 Day Period:		7/29/2018 - 8/25/2018			
Current YTD Day Period:		1/1/2018 - 9/22/2018			Prior YTD Period:		1/1/2017 - 9/22/2017			

Prepared by SPD Crime Analysis Office - Monday, September 24, 2018

NOTE: SPD moved from UCR to the NIBRS reporting standard on 10/4/16 following the transition to a new RMS System. [Numbers on CompStat reports prior to this date should not be used as a comparison to those on this report.](#) Additional info on these reporting standards can be found on the FBI website: <https://ucr.fbi.gov/nibrs-overview>

This chart represents Preliminary counts of selected crime categories from Police Case Reports. Full statistical analysis to determine the confidence level of this data has not been performed. The % change columns on the preliminary counts differ from the percentage change on the NIBRS crime report, sometimes significantly. The CompStat report is designed for operational use and includes only selected NIBRS categories and coding less complex than full NIBRS rules. Official statistics for these and other NIBRS categories can be found on WASPC & FBI websites once available.





City of Spokane
Neva-Wood District (P3)
Selected Crime Codes
2018-09-16 to 2018-09-22
 Prepared By:
 Crime Analysis Unit
 Spokane Police Department

Legend

NIBRS Events



Criminal Homicide



Rape



Robbery Commercial



Robbery Person



Aggravated Assault



Burglary Residential



Burglary Garage



Burglary Commercial



Vehicle Prowling



Vehicle Theft



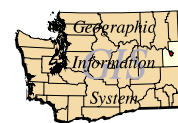
Arson



Cases Represent LERMS Crime Codes
 Points may indicate multiple events
 Note: Veh Prowl is only Larceny displayed

For Additional Information on
 Incidents pertaining to an
 Area, Trend, or Pattern
 Contact Information Analysis

0 0.2 0.4 0.8 Miles



THIS IS NOT A LEGAL DOCUMENT:
 The information shown on this map is compiled
 from various sources and is subject to constant
 revision. Information shown on this map should
 not be used to determine the location of facilities
 in relationship to property lines, section lines,
 streets, etc.

Sunday - Saturday

NE - Neva-Wood District (P3)

9/16/2018 TO 9/22/2018



A/C	Offense Statute	Address	Reported Date	Dist
SPB3NL				
C	ASSAULT-2D	0 E PINE RIDGE CT	9/16/2018	P4
C	ASSAULT-2D	900 E GORDON AVE	9/16/2018	P4
C	ASSAULT-2D	7200 N WALL ST	9/19/2018	P1
C	BURGLARY 2D COMMERCIAL	3100 N DIVISION ST	9/21/2018	P3
C	BURGLARY 2D GARAGE	8400 N NEVADA ST	9/17/2018	P3
C	BURGLARY 2D GARAGE	7800 N MORTON ST	9/20/2018	P3
C	BURGLARY-RESIDENTIAL	500 E DALTON AVE	9/17/2018	P4
C	BURGLARY-RESIDENTIAL	900 E SITKA AVE	9/19/2018	P4
C	BURGLARY-RESIDENTIAL	6600 N CRESTLINE ST	9/20/2018	P4
A	BURGLARY-RESIDENTIAL	1100 E DALTON AVE	9/21/2018	P3
C	IBR Purposes Only - All Other Larceny	600 E GRETA AVE	9/19/2018	P3
C	IBR Purposes Only - All Other Larceny	7400 N NEVADA ST	9/19/2018	P3
C	MAIL THEFT (All Others)	500 E PRINCETON AVE	9/20/2018	P3
C	RAPE-2ND (RAPE)		9/21/2018	P3
C	ROBBERY 2D COMMERCIAL (NOT PURSE SNATCHING)	6500 N NEVADA ST	9/18/2018	P1
C	ROBBERY 2D COMMERCIAL (NOT PURSE SNATCHING)	6500 N NEVADA ST	9/18/2018	P3
A	ROBBERY-2D (All Except Purse Snatching)	700 E JOSEPH AVE	9/21/2018	P3
C	THEFT OF MOTOR VEHICLE	9200 N COLTON ST	9/18/2018	P3
C	THEFT OF MOTOR VEHICLE	7000 N COLTON ST	9/18/2018	P4
C	THEFT OF MOTOR VEHICLE	1000 E COZZA DR	9/19/2018	P4
C	THEFT OF MOTOR VEHICLE	600 E COLUMBIA AVE	9/19/2018	P3
A	THEFT OF MOTOR VEHICLE	200 E CROWN AVE	9/19/2018	P3
C	THEFT OF MOTOR VEHICLE	5600 N LIDGERWOOD ST	9/20/2018	P3
C	THEFT-2D (All Other Thefts)	300 E PRINCETON AVE	9/22/2018	P3
C	THEFT-2D (From Building)	4700 N DIVISION ST	9/17/2018	P3
C	THEFT-2D (From Building)	9200 N NEVADA ST	9/20/2018	P3
C	THEFT-2D (From Building)	1200 E WELLESLEY AVE	9/22/2018	P3
C	THEFT-2D (From Motor Vehicle)	9100 N NEWPORT HWY	9/16/2018	P3
C	THEFT-2D (From Motor Vehicle)	900 E SITKA AVE	9/18/2018	P3
C	THEFT-2D (From Motor Vehicle)	600 E MAGNESIUM RD	9/19/2018	P3
C	THEFT-2D (From Motor Vehicle)	4300 N DIVISION ST	9/20/2018	P3
C	THEFT-2D (Shoplifting)	9700 N NEWPORT HWY	9/20/2018	P3
C	THEFT-3D (All Other Thefts)	E FRANCIS AVE / N DIVISION ST	9/18/2018	P1
C	THEFT-3D (All Other Thefts)	1200 E WESTVIEW CT	9/21/2018	P3
C	THEFT-3D (From Building)	4700 N DIVISION ST	9/16/2018	P3
C	THEFT-3D (From Building)	400 E MAGNESIUM RD	9/20/2018	P3
C	THEFT-3D (From Building)	9200 N NEVADA ST	9/22/2018	P3
C	THEFT-3D (From Motor Vehicle)	600 E LONGFELLOW AVE	9/16/2018	P3

For protection of victim privacy, the entire address on sexual assault crimes has been redacted.

A/C	Offense Statute	Address	Reported Date	Dist
C	THEFT-3D (From Motor Vehicle)	1000 E GLASS AVE	9/17/2018	P3
C	THEFT-3D (From Motor Vehicle)	700 E FRANCIS AVE	9/17/2018	P3
A	THEFT-3D (From Motor Vehicle)	500 E WELLESLEY AVE	9/18/2018	P3
C	THEFT-3D (From Motor Vehicle)	7000 N COLTON ST	9/18/2018	P3
A	THEFT-3D (From Motor Vehicle)	8200 N GENERAL LEE WAY	9/18/2018	P3
C	THEFT-3D (From Motor Vehicle)	500 E OLYMPIC AVE	9/18/2018	P3
C	THEFT-3D (From Motor Vehicle)	9200 N COLTON ST	9/18/2018	P3
C	THEFT-3D (From Motor Vehicle)	100 E ASTOR DR	9/18/2018	P3
C	THEFT-3D (From Motor Vehicle)	1000 E BROAD AVE	9/19/2018	P3
C	THEFT-3D (From Motor Vehicle)	7800 N MORTON ST	9/19/2018	P3
C	THEFT-3D (From Motor Vehicle)	500 E PROVIDENCE AVE	9/19/2018	P3
A	THEFT-3D (From Motor Vehicle)	200 E CROWN AVE	9/19/2018	P3
C	THEFT-3D (From Motor Vehicle)	7700 N DIVISION ST	9/20/2018	P3
C	THEFT-3D (Motor Vehicle Parts or Accessories)	8400 N NEVADA ST	9/18/2018	P3
C	THEFT-3D (Motor Vehicle Parts or Accessories)	9100 N NEWPORT HWY	9/18/2018	P3
C	THEFT-3D (Motor Vehicle Parts or Accessories)	7500 N DIVISION ST	9/18/2018	P3
C	THEFT-3D (Motor Vehicle Parts or Accessories)	7700 N DIVISION ST	9/20/2018	P3
C	THEFT-3D (Shoplifting)	9700 N NEWPORT HWY	9/16/2018	P3
C	THEFT-3D (Shoplifting)	9500 N NEWPORT HWY	9/16/2018	P3
C	THEFT-3D (Shoplifting)	9700 N NEWPORT HWY	9/16/2018	P4
C	THEFT-3D (Shoplifting)	1000 E FRANCIS AVE	9/16/2018	P3
C	THEFT-3D (Shoplifting)	1000 E FRANCIS AVE	9/16/2018	P3
C	THEFT-3D (Shoplifting)	9200 N COLTON ST	9/18/2018	P3
C	THEFT-3D (Shoplifting)	5500 N DIVISION ST	9/18/2018	P3
C	THEFT-3D (Shoplifting)	9500 N NEWPORT HWY	9/18/2018	P3
C	THEFT-3D (Shoplifting)	9700 N NEWPORT HWY	9/19/2018	P4
C	THEFT-3D (Shoplifting)	4700 N DIVISION ST	9/20/2018	P3
C	THEFT-3D (Shoplifting)	4700 N DIVISION ST	9/20/2018	P3
C	THEFT-3D (Shoplifting)	7500 N DIVISION ST	9/21/2018	P3
C	THEFT-3D (Shoplifting)	4700 N DIVISION ST	9/21/2018	P3
C	THEFT-3D (Shoplifting)	6500 N NEVADA ST	9/21/2018	P3
C	THEFT-3D (Shoplifting)	5600 N DIVISION ST	9/22/2018	P3
C	THEFT-CITY (From Motor Vehicle)	9200 N COLTON ST	9/18/2018	P3
C	THEFT-CITY (Shoplifting)	9500 N NEWPORT HWY	9/16/2018	P4
C	VEHICLE PROWLING-2D/From Motor Vehicle	7000 N COLTON ST	9/18/2018	P4
C	WEAPON(INTIMIDATE WITH)	E PRINCETON AVE / N DIVISION ST	9/22/2018	P4

SPB3WH

C	THEFT-3D (From Motor Vehicle)	1600 E CROWN AVE	9/16/2018	P3
C	THEFT-3D (From Motor Vehicle)	1600 E DECATUR AVE	9/17/2018	P3

POLICE SUMMARY - Ending: Saturday, September 22, 2018



NE - Northeast District (P4)

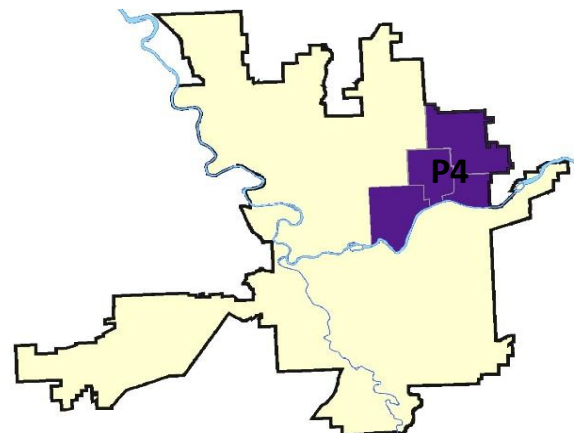
Preliminary IBR Counts

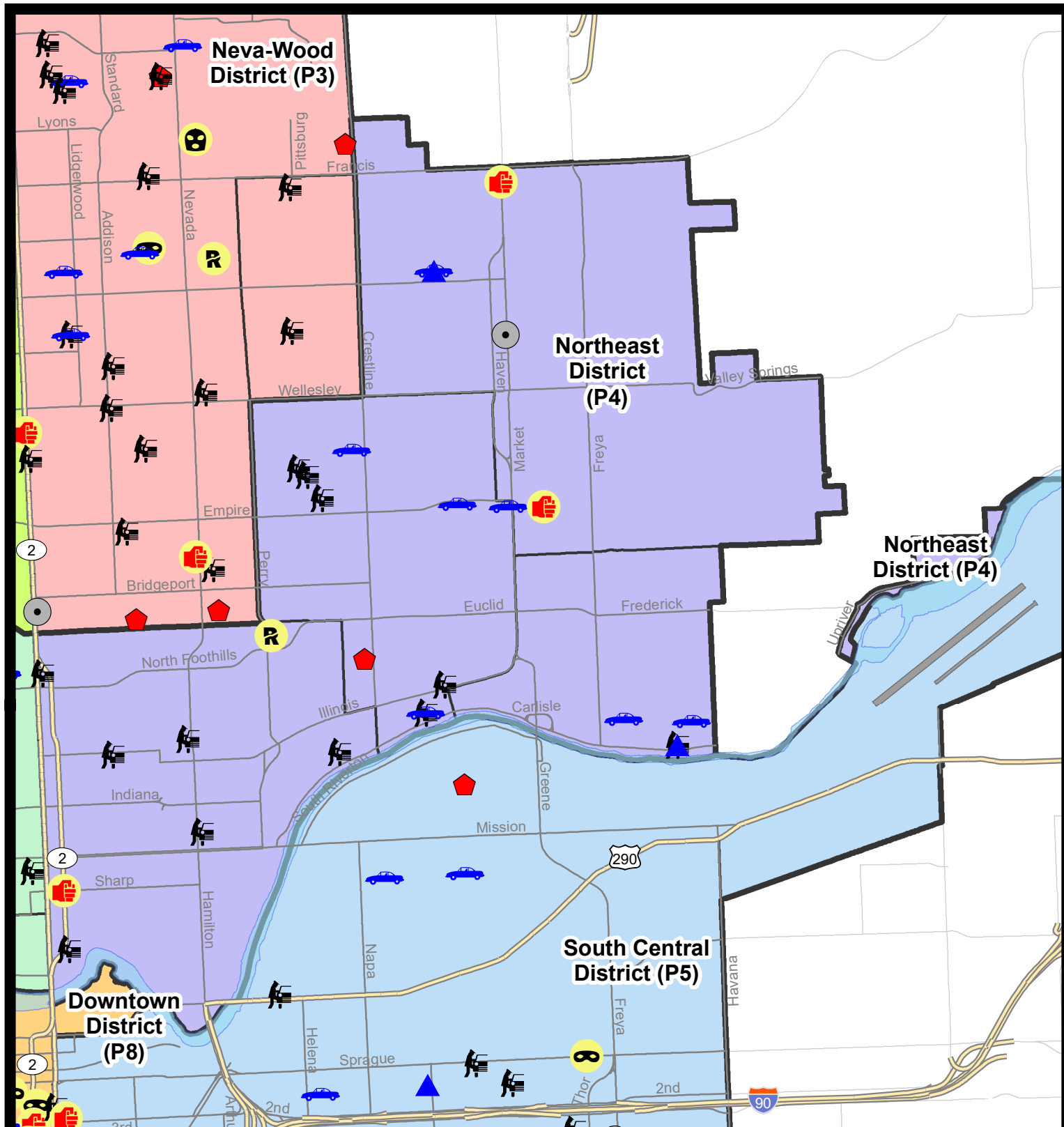
NIBRS Categories (Part 1 Selected)		7 Day Comparison			28 Day Comparison			YTD Comparison		
		Current	Prior	Percent	Current	Prior	Percent	Current	Prior	Percent
Violent	Criminal Homicide	0	0		0	0		2	1	100.00%
	Rape	1	1	0.00%	5	5	0.00%	38	28	35.71%
	Robbery - Commercial	0	0		3	2	50.00%	14	14	0.00%
	Robbery - Person	0	0		3	5	-40.00%	26	25	4.00%
	Aggravated Assault - Non DV	3	1	200.00%	10	10	0.00%	76	49	55.10%
	Aggravated Assault - DV	0	2	-100.00%	2	5	-60.00%	56	42	33.33%
Violent Total:		4	4	0.00%	23	27	-14.81%	212	159	33.33%
Property	Burglary - Residential	1	3	-66.67%	10	14	-28.57%	144	114	26.32%
	Burglary Garage	2	0		7	2	250.00%	61	58	5.17%
	Burglary Commercial	1	1	0.00%	3	8	-62.50%	46	45	2.22%
	Larceny	39	43	-9.30%	155	150	3.33%	1332	1203	10.72%
	Vehicle Theft	7	3	133.33%	29	34	-14.71%	258	216	19.44%
	Arson	0	0		0	2	-100.00%	8	7	14.29%
Property Total:		50	50	0.00%	204	210	-2.86%	1849	1643	12.54%
Preliminary Part 1 Crime Totals:		54	54	0.00%	227	237	-4.22%	2061	1802	14.37%
Current 7 Day Period:		9/16/2018 - 9/22/2018			Prior 7 Day Period:		9/9/2018 - 9/15/2018			
Current 28 Day Period:		8/26/2018 - 9/22/2018			Prior 28 Day Period:		7/29/2018 - 8/25/2018			
Current YTD Day Period:		1/1/2018 - 9/22/2018			Prior YTD Period:		1/1/2017 - 9/22/2017			

Prepared by SPD Crime Analysis Office - Monday, September 24, 2018

NOTE: SPD moved from UCR to the NIBRS reporting standard on 10/4/16 following the transition to a new RMS System. [Numbers on CompStat reports prior to this date should not be used as a comparison to those on this report.](#) Additional info on these reporting standards can be found on the FBI website: <https://ucr.fbi.gov/nibrs-overview>

This chart represents Preliminary counts of selected crime categories from Police Case Reports. Full statistical analysis to determine the confidence level of this data has not been performed. The % change columns on the preliminary counts differ from the percentage change on the NIBRS crime report, sometimes significantly. The CompStat report is designed for operational use and includes only selected NIBRS categories and coding less complex than full NIBRS rules. Official statistics for these and other NIBRS categories can be found on WASPC & FBI websites once available.





City of Spokane
Northeast District (P4)
Selected Crime Codes
2018-09-16 to 2018-09-22
 Prepared By:
 Crime Analysis Unit
 Spokane Police Department

Legend

NIBRS Events



Criminal Homicide



Rape



Robbery Commercial



Robbery Person



Aggravated Assault



Burglary Residential



Burglary Garage



Burglary Commercial



Vehicle Prowling



Vehicle Theft



Arson



Cases Represent LERMS Crime Codes
 Points may indicate multiple events
 Note: Veh Prowl is only Larceny displayed

For Additional Information on
 Incidents pertaining to an
 Area, Trend, or Pattern
 Contact Information Analysis

0 0.2 0.4 0.8 Miles



THIS IS NOT A LEGAL DOCUMENT:
 The information shown on this map is compiled
 from various sources and is subject to constant
 revision. Information shown on this map should
 not be used to determine the location of facilities
 in relationship to property lines, section lines,
 streets, etc.

Sunday - Saturday

NE - Northeast District (P4)

9/16/2018 TO 9/22/2018



<u>A/C</u>	<u>Offense Statute</u>	<u>Address</u>	<u>Reported Date</u>	<u>Dist</u>
C	VEHICLE PROWLING-2D/From Motor Vehicle	N 1304 E. DECATUR AVE	9/17/2018	P4
<u>SPB4BE</u>				
C	BURGLARY-RESIDENTIAL	2000 E GRACE AVE	9/18/2018	P4
C	THEFT OF MOTOR VEHICLE	2000 E RICH AVE	9/16/2018	P4
C	THEFT OF MOTOR VEHICLE	2400 E UPRIVER DR	9/17/2018	P4
C	THEFT OF MOTOR VEHICLE	3800 N MARKET ST	9/21/2018	P1
C	THEFT-2D (From Motor Vehicle)	3900 N MAGNOLIA ST	9/16/2018	P4
C	THEFT-2D (From Motor Vehicle)	1600 E ROCKWELL AVE	9/16/2018	P4
C	THEFT-3D (All Other Thefts)	1900 E BRIDGEPORT AVE	9/19/2018	P4
C	THEFT-3D (From Building)	1700 E ROCKWELL AVE	9/20/2018	P4
C	THEFT-3D (From Motor Vehicle)	1600 E LACROSSE AVE	9/17/2018	P4
C	THEFT-3D (From Motor Vehicle)	2500 E ILLINOIS AVE	9/21/2018	P4
C	THEFT-3D (Shoplifting)	3900 N MARKET ST	9/17/2018	P4
C	THEFT-3D (Shoplifting)	3900 N MARKET ST	9/20/2018	P4
C	THEFT-CITY (Shoplifting)	3900 N MARKET ST	9/20/2018	P4
C	TMVWOP-2D	2700 E GARLAND AVE	9/22/2018	P4
C	VEHICLE PROWLING-2D/From Motor Vehicle	2400 E UPRIVER DR	9/17/2018	P4
<u>SPB4HI</u>				
A	BURGLARY 1D FENCED AREA	3300 E GARLAND AVE	9/20/2018	P4
C	BURGLARY 2D COMMERCIAL	5000 N MARKET ST	9/18/2018	P4
C	BURGLARY 2D GARAGE	2600 E NEBRASKA AVE	9/21/2018	P4
C	DRIVE BY SHOOTING	N MARKET ST / E DECATUR AVE	9/17/2018	P4
C	IBR Purposes Only - Aggravated Assault	3700 N RALPH ST	9/17/2018	P4
C	THEFT OF MOTOR VEHICLE	2600 E NEBRASKA AVE	9/21/2018	P4
C	THEFT-3D (All Other Thefts)	2900 E WABASH AVE	9/18/2018	P4
C	THEFT-3D (All Other Thefts)	2600 E NEBRASKA AVE	9/21/2018	P4
<u>SPB4LO</u>				
C	MAIL THEFT (All Others)	2600 N NAPA ST	9/21/2018	P4
C	RAPE-3D (RAPE)		9/19/2018	P4
C	THEFT-2D (All Other Thefts)	N PERRY ST / E ILLINOIS AVE	9/22/2018	P4
C	THEFT-2D (From Building)	200 E MISSION AVE	9/16/2018	P4
C	THEFT-2D (From Motor Vehicle)	2700 N DIVISION ST	9/22/2018	P4
C	THEFT-3D (All Other Thefts)	900 N RUBY PL	9/16/2018	P4
C	THEFT-3D (All Other Thefts)	1300 N SUPERIOR ST	9/16/2018	P4
C	THEFT-3D (All Other Thefts)	900 E MISSION AVE	9/18/2018	P4
C	THEFT-3D (All Other Thefts)	500 E BOONE AVE	9/19/2018	P4
C	THEFT-3D (All Other Thefts)	600 E NORTH FOOTHILLS DR	9/20/2018	P4

A/C	Offense Statute	Address	Reported Date	Dist
C	THEFT-3D (All Other Thefts)	700 E BOONE AVE	9/22/2018	P4
C	THEFT-3D (From Building)	900 E MISSION AVE	9/20/2018	P4
C	THEFT-3D (From Motor Vehicle)	900 N RUBY PL	9/16/2018	P4
C	THEFT-3D (From Motor Vehicle)	400 E MONTGOMERY AVE	9/19/2018	P2
C	THEFT-3D (From Motor Vehicle)	2200 N HAMILTON ST	9/20/2018	P1
C	THEFT-3D (From Motor Vehicle)	900 E AUGUSTA AVE	9/20/2018	P4
C	THEFT-3D (From Motor Vehicle)	1800 E UPRIVER DR	9/20/2018	P4
C	THEFT-3D (Motor Vehicle Parts or Accessories)	1300 E MISSION AVE	9/21/2018	P4
C	THEFT-3D (Shoplifting)	900 E SHARP AVE	9/16/2018	P4
C	THEFT-3D (Shoplifting)	900 E MISSION AVE	9/18/2018	P4
C	THEFT-3D (Shoplifting)	900 E MISSION AVE	9/21/2018	P4
C	THEFT-3D (Shoplifting)	900 E MISSION AVE	9/21/2018	P4
C	THEFT-3D (Shoplifting)	900 E MISSION AVE	9/21/2018	P4
C	THEFT-CITY (Shoplifting)	2400 N DIVISION ST	9/19/2018	P2
C	THEFT-CITY (Shoplifting)	2400 N DIVISION ST	9/21/2018	P2
C	VEHICULAR ASSAULT	E SHARP AVE / N RUBY ST	9/22/2018	P2

SPB4MI

C	BURGLARY 2D GARAGE	4000 E UPRIVER DR	9/16/2018	P4
C	THEFT OF MOTOR VEHICLE	4200 E MONTGOMERY AVE	9/16/2018	P4
C	THEFT OF MOTOR VEHICLE	2300 N REBECCA ST	9/16/2018	P4
C	THEFT-3D (From Motor Vehicle)	4000 E UPRIVER DR	9/16/2018	P4

SPOKANE POLICE DEPARTMENT



SOUTH **Police Service Area**

PSA Commander

Captain Tracie Meidl

South Central District (P5)

Southeast District (P6)

Southwest District (P7)



POLICE SUMMARY - Ending: Saturday, September 22, 2018

SOUTH PRECINCT (P5, P6, and P7)



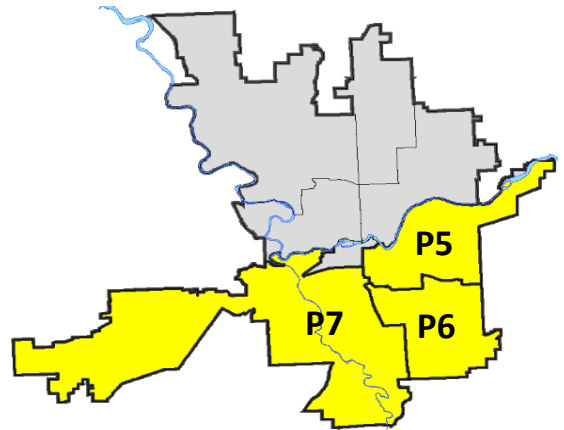
Preliminary IBR Counts

NIBRS Categories (Part 1 Selected)		7 Day Comparison			28 Day Comparison			YTD Comparison		
		Current	Prior	Percent	Current	Prior	Percent	Current	Prior	Percent
Violent	Criminal Homicide	0	0		0	0		1	1	0.00%
	Rape	1	1	0.00%	6	4	50.00%	59	51	15.69%
	Robbery - Commercial	0	0		2	1	100.00%	12	11	9.09%
	Robbery - Person	1	1	0.00%	3	8	-62.50%	42	39	7.69%
	Aggravated Assault - Non DV	2	4	-50.00%	13	22	-40.91%	132	100	32.00%
	Aggravated Assault - DV	2	4	-50.00%	9	12	-25.00%	97	63	53.97%
Violent Total:		6	10	-40.00%	33	47	-29.79%	343	265	29.43%
Property	Burglary - Residential	3	15	-80.00%	31	43	-27.91%	282	319	-11.60%
	Burglary Garage	5	5	0.00%	25	14	78.57%	127	174	-27.01%
	Burglary Commercial	1	5	-80.00%	18	10	80.00%	115	105	9.52%
	Larceny	56	67	-16.42%	254	326	-22.09%	2378	2836	-16.15%
	Vehicle Theft	6	9	-33.33%	29	31	-6.45%	354	471	-24.84%
	Arson	1	0		1	0		10	16	-37.50%
Property Total:		72	101	-28.71%	358	424	-15.57%	3266	3921	-16.70%
Preliminary Part 1 Crime Totals:		78	111	-29.73%	391	471	-16.99%	3609	4186	-13.78%
Current 7 Day Period:		9/16/2018 - 9/22/2018			Prior 7 Day Period:		9/9/2018 - 9/15/2018			
Current 28 Day Period:		8/26/2018 - 9/22/2018			Prior 28 Day Period:		7/29/2018 - 8/25/2018			
Current YTD Day Period:		1/1/2018 - 9/22/2018			Prior YTD Period:		1/1/2017 - 9/22/2017			

Prepared by SPD Crime Analysis Office - Monday, September 24, 2018

NOTE: SPD moved from UCR to the NIBRS reporting standard on 10/4/16 following the transition to a new RMS System. [Numbers on CompStat reports prior to this date should not be used as a comparison to those on this report.](#) Additional info on these reporting standards can be found on the FBI website: <https://ucr.fbi.gov/nibrs-overview>

This chart represents Preliminary counts of selected crime categories from Police Case Reports. Full statistical analysis to determine the confidence level of this data has not been performed. The % change columns on the preliminary counts differ from the percentage change on the NIBRS crime report, sometimes significantly. The CompStat report is designed for operational use and includes only selected NIBRS categories and coding less complex than full NIBRS rules. Official statistics for these and other NIBRS categories can be found on WASPC & FBI websites once available.



POLICE SUMMARY - Ending: Saturday, September 22, 2018



SE - South Central District (P5)

Preliminary IBR Counts

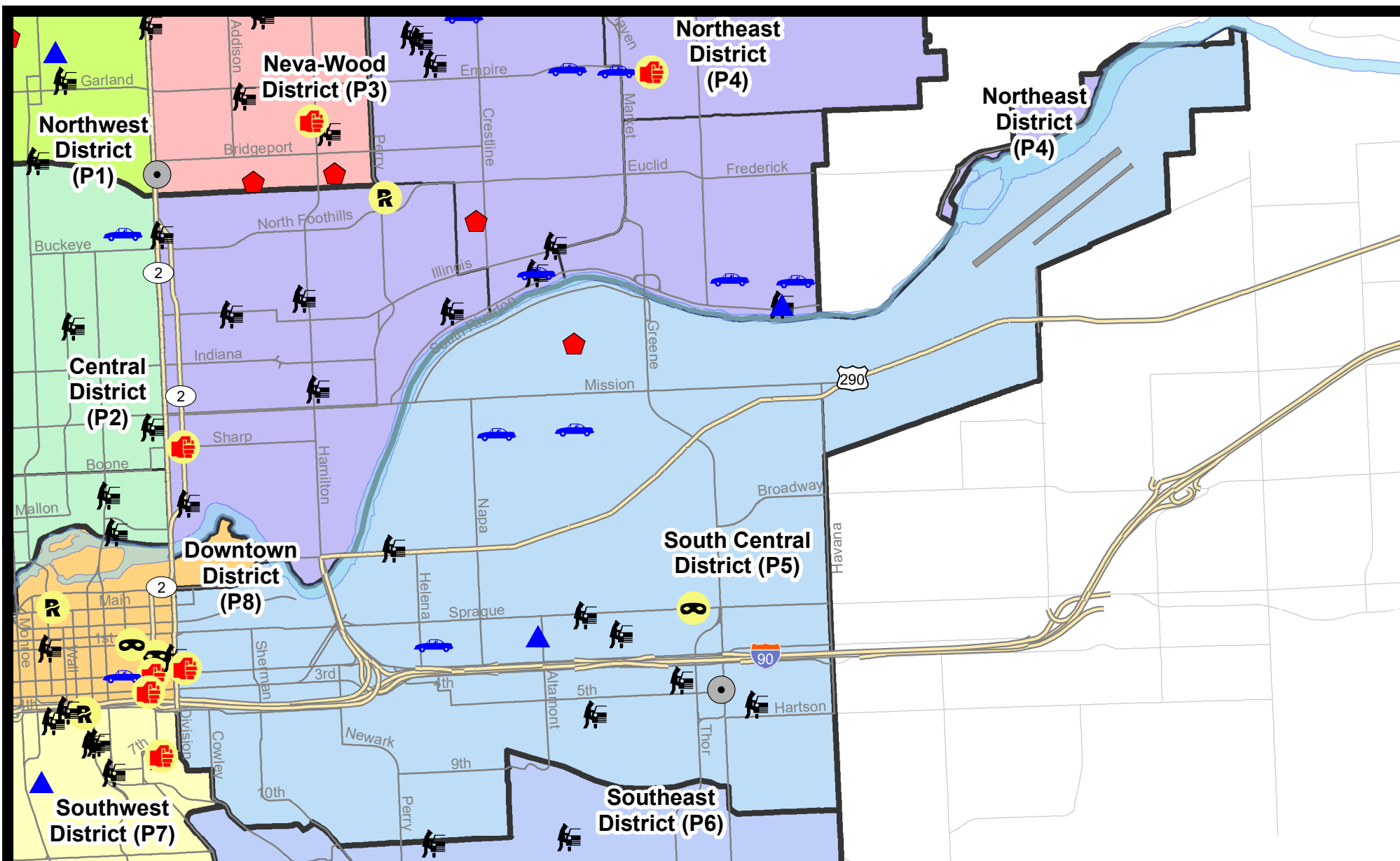
NIBRS Categories (Part 1 Selected)		7 Day Comparison			28 Day Comparison			YTD Comparison		
		Current	Prior	Percent	Current	Prior	Percent	Current	Prior	Percent
Violent	Criminal Homicide	0	0		0	0		1	0	
	Rape	0	0		2	3	-33.33%	23	18	27.78%
	Robbery - Commercial	0	0		2	0		7	6	16.67%
	Robbery - Person	1	1	0.00%	3	5	-40.00%	22	24	-8.33%
	Aggravated Assault - Non DV	1	0		3	9	-66.67%	57	52	9.62%
	Aggravated Assault - DV	0	3	-100.00%	4	6	-33.33%	43	31	38.71%
Violent Total:		2	4	-50.00%	14	23	-39.13%	153	131	16.79%
Property	Burglary - Residential	1	5	-80.00%	11	15	-26.67%	100	111	-9.91%
	Burglary Garage	1	2	-50.00%	7	1	600.00%	41	38	7.89%
	Burglary Commercial	1	2	-50.00%	13	8	62.50%	77	65	18.46%
	Larceny	23	20	15.00%	97	118	-17.80%	951	995	-4.42%
	Vehicle Theft	3	5	-40.00%	15	17	-11.76%	152	222	-31.53%
	Arson	0	0		0	0		4	2	100.00%
Property Total:		29	34	-14.71%	143	159	-10.06%	1325	1433	-7.54%
Preliminary Part 1 Crime Totals:		31	38	-18.42%	157	182	-13.74%	1478	1564	-5.50%
Current 7 Day Period:		9/16/2018 - 9/22/2018			Prior 7 Day Period:		9/9/2018 - 9/15/2018			
Current 28 Day Period:		8/26/2018 - 9/22/2018			Prior 28 Day Period:		7/29/2018 - 8/25/2018			
Current YTD Day Period:		1/1/2018 - 9/22/2018			Prior YTD Period:		1/1/2017 - 9/22/2017			

Prepared by SPD Crime Analysis Office - Monday, September 24, 2018

NOTE: SPD moved from UCR to the NIBRS reporting standard on 10/4/16 following the transition to a new RMS System. [Numbers on CompStat reports prior to this date should not be used as a comparison to those on this report.](#) Additional info on these reporting standards can be found on the FBI website: <https://ucr.fbi.gov/nibrs-overview>

This chart represents Preliminary counts of selected crime categories from Police Case Reports. Full statistical analysis to determine the confidence level of this data has not been performed. The % change columns on the preliminary counts differ from the percentage change on the NIBRS crime report, sometimes significantly. The CompStat report is designed for operational use and includes only selected NIBRS categories and coding less complex than full NIBRS rules. Official statistics for these and other NIBRS categories can be found on WASPC & FBI websites once available.






City of Spokane
South Central District (P5)
Selected
Crime Types
2018-09-16 to 2018-09-22
 Prepared By:
 Crime Analysis Unit
 Spokane Police Department

Legend

NIBRS Events



Cases Represent LERMS Crime Codes
 Points may indicate multiple events
 Note: Veh Prowl is only Larceny category displayed



For Additional Information on Incidents
 pertaining to an Area, Trend, or Pattern
 Contact Information Analysis

0 0.2 0.4 0.6 0.8 1 Miles



THIS IS NOT A LEGAL DOCUMENT:
 The information shown on this map is compiled
 from various sources and is subject to constant
 revision. Information shown on this map should
 not be used to determine the location of facilities
 in relationship to property lines, section lines,
 streets, etc.

Sunday - Saturday

9/16/2018 TO 9/22/2018

SE - South Central District (P5)



<u>A/C</u>	<u>Offense Statute</u>	<u>Address</u>	<u>Reported Date</u>	<u>Dist</u>
<u>SPC5EC</u>				
C	ASSAULT-2D	100 S DIVISION ST	9/21/2018	P8
C	BURGLARY 2D COMMERCIAL	400 S FREYA ST	9/19/2018	P6
C	BURGLARY 2D FENCED AREA	100 S SHERMAN ST	9/17/2018	P5
C	BURGLARY 2D FENCED AREA	2600 E SPRAGUE AVE	9/17/2018	P5
C	BURGLARY 2D FENCED AREA	2600 E SPRAGUE AVE	9/17/2018	P5
C	BURGLARY 2D GARAGE	2300 E 1ST AVE	9/18/2018	P6
C	ROBBERY 1D PERSON (NOT PURSE SNATCHING)	E SPRAGUE AVE / S THOR ST	9/20/2018	P6
C	THEFT OF MOTOR VEHICLE	100 S MADELIA ST	9/17/2018	P6
C	THEFT-3D (All Other Thefts)	E 2ND AVE / S SHERMAN ST	9/16/2018	P6
C	THEFT-3D (All Other Thefts)	300 E 10TH AVE	9/16/2018	P5
C	THEFT-3D (All Other Thefts)	1600 E 1ST AVE	9/16/2018	P5
C	THEFT-3D (All Other Thefts)	3900 E SPRAGUE AVE	9/18/2018	P5
C	THEFT-3D (All Other Thefts)	1200 E TRENT AVE	9/21/2018	P5
C	THEFT-3D (From Building)	2200 E 7TH AVE	9/16/2018	P5
C	THEFT-3D (From Motor Vehicle)	2600 E SPRAGUE AVE	9/17/2018	P5
C	THEFT-3D (From Motor Vehicle)	3800 E 6TH AVE	9/21/2018	P5
C	THEFT-3D (From Motor Vehicle)	400 S THOR ST	9/21/2018	P5
C	THEFT-3D (From Motor Vehicle)	2900 E 1ST AVE	9/21/2018	P5
C	THEFT-3D (From Motor Vehicle)	S DIVISION ST / E PACIFIC AVE	9/22/2018	P8
A	THEFT-3D (From Motor Vehicle)	2700 E 6TH AVE	9/22/2018	P5
C	THEFT-3D (Shoplifting)	400 S THOR ST	9/16/2018	P5
C	THEFT-CITY (All Other Thefts)	E PACIFIC AVE / S SPOKANE ST	9/19/2018	P8
C	THEFT-CITY (All Other Thefts)	S DIVISION ST / E PACIFIC AVE	9/22/2018	P8
<u>SPC5GP</u>				
C	BURGLARY-RESIDENTIAL	1800 N LACEY ST	9/20/2018	P6
C	THEFT OF MOTOR VEHICLE	2100 E SHARP AVE	9/20/2018	P6
C	THEFT OF MOTOR VEHICLE	2600 E SHARP AVE	9/21/2018	P5
C	THEFT-2D (From Building)	1800 E SHARP AVE	9/16/2018	P6
C	THEFT-3D (From Building)	600 N IRON BRIDGE WAY	9/19/2018	P5
C	THEFT-3D (From Building)	1800 N LACEY ST	9/20/2018	P6
A	THEFT-3D (From Motor Vehicle)	1400 E TRENT AVE	9/17/2018	P5
C	THEFT-3D (Motor Vehicle Parts or Accessories)	700 N REGAL ST	9/20/2018	P5

POLICE SUMMARY - Ending: Saturday, September 22, 2018



SE - Southeast District (P6)

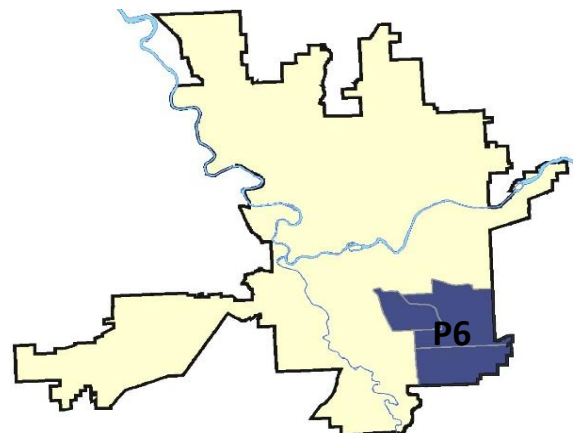
Preliminary IBR Counts

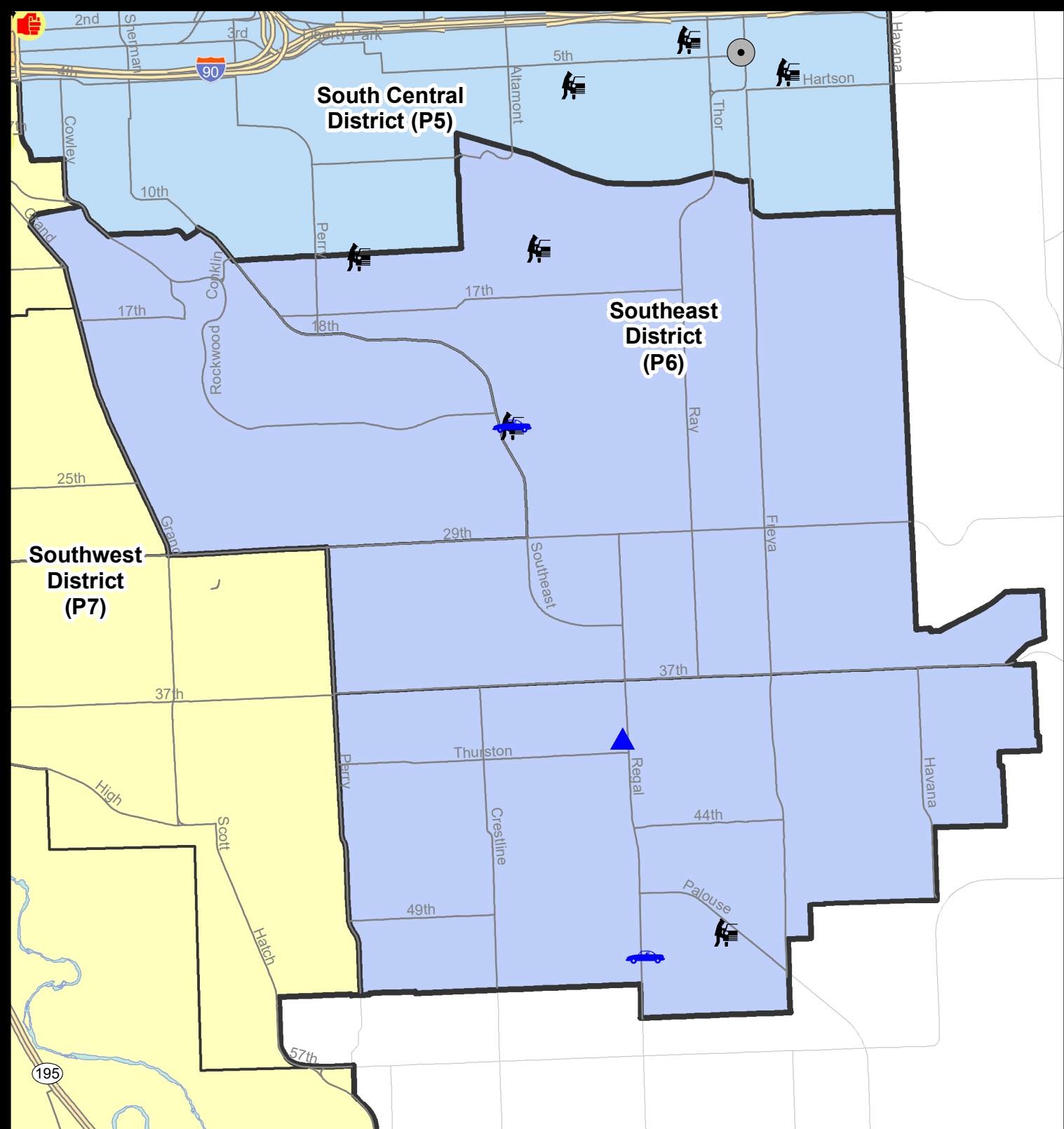
NIBRS Categories (Part 1 Selected)		7 Day Comparison			28 Day Comparison			YTD Comparison		
		Current	Prior	Percent	Current	Prior	Percent	Current	Prior	Percent
Violent	Criminal Homicide	0	0		0	0		0	0	
	Rape	0	0		0	0		12	15	-20.00%
	Robbery - Commercial	0	0		0	0		2	3	-33.33%
	Robbery - Person	0	0		0	0		4	7	-42.86%
	Aggravated Assault - Non DV	1	3	-66.67%	4	4	0.00%	29	16	81.25%
	Aggravated Assault - DV	0	0		1	3	-66.67%	22	12	83.33%
Violent Total:		1	3	-66.67%	5	7	-28.57%	69	53	30.19%
Property	Burglary - Residential	0	3	-100.00%	4	7	-42.86%	74	92	-19.57%
	Burglary Garage	1	0		6	6	0.00%	25	64	-60.94%
	Burglary Commercial	0	0		0	0		10	7	42.86%
	Larceny	15	20	-25.00%	69	79	-12.66%	545	715	-23.78%
	Vehicle Theft	2	2	0.00%	6	4	50.00%	59	89	-33.71%
	Arson	0	0		0	0		3	6	-50.00%
Property Total:		18	25	-28.00%	85	96	-11.46%	716	973	-26.41%
Preliminary Part 1 Crime Totals:		19	28	-32.14%	90	103	-12.62%	785	1026	-23.49%
Current 7 Day Period:		9/16/2018 - 9/22/2018			Prior 7 Day Period:		9/9/2018 - 9/15/2018			
Current 28 Day Period:		8/26/2018 - 9/22/2018			Prior 28 Day Period:		7/29/2018 - 8/25/2018			
Current YTD Day Period:		1/1/2018 - 9/22/2018			Prior YTD Period:		1/1/2017 - 9/22/2017			

Prepared by SPD Crime Analysis Office - Monday, September 24, 2018

NOTE: SPD moved from UCR to the NIBRS reporting standard on 10/4/16 following the transition to a new RMS System. [Numbers on CompStat reports prior to this date should not be used as a comparison to those on this report.](#) Additional info on these reporting standards can be found on the FBI website: <https://ucr.fbi.gov/nibrs-overview>

This chart represents Preliminary counts of selected crime categories from Police Case Reports. Full statistical analysis to determine the confidence level of this data has not been performed. The % change columns on the preliminary counts differ from the percentage change on the NIBRS crime report, sometimes significantly. The CompStat report is designed for operational use and includes only selected NIBRS categories and coding less complex than full NIBRS rules. Official statistics for these and other NIBRS categories can be found on WASPC & FBI websites once available.





City of Spokane
Southeast District (P6)
Selected Crime Codes
2018-09-16 to 2018-09-22
 Prepared By:
 Crime Analysis Unit
 Spokane Police Department

Legend

NIBRS Events

Criminal Homicide	Robbery Person	Burglary Commercial
Rape	Aggravated Assault	Vehicle Prowling
Robbery Commercial	Burglary Residential	Vehicle Theft
Burglary Garage	Arson	SPOKANE POLICE

*Cases Represent LERMS Crime Codes
 Points may indicate multiple events
 Note: Veh Prowl is only Larceny displayed*

For Additional Information on Incidents pertaining to an Area, Trend, or Pattern Contact Information Analysis

0 0.15 0.3 0.6 Miles

SPOKANE
 INFORMATION SYSTEM

THIS IS NOT A LEGAL DOCUMENT:
 The information shown on this map is compiled from various sources and is subject to constant revision. Information shown on this map should not be used to determine the location of facilities in relationship to property lines, section lines, streets, etc.

Sunday - Saturday

SE - Southeast District (P6)

9/16/2018 TO 9/22/2018



<u>A/C</u>	<u>Offense Statute</u>	<u>Address</u>	<u>Reported Date</u>	<u>Dist</u>
C	ASSAULT-2D	N HAVANA ST / E MISSION AVE	9/16/2018	P6
<u>SPC6LH</u>				
C	THEFT OF MOTOR VEHICLE	2300 S SOUTHEAST BLVD	9/17/2018	P6
C	THEFT-2D (All Other Thefts)	3200 E 26TH AVE	9/22/2018	P6
C	THEFT-2D (From Motor Vehicle)	2300 S SOUTHEAST BLVD	9/17/2018	P6
C	THEFT-2D (From Motor Vehicle)	2500 E 14TH AVE	9/21/2018	P6
C	THEFT-3D (All Other Thefts)	3300 E 15TH AVE	9/18/2018	P6
C	THEFT-3D (From Motor Vehicle)	1600 E 14TH AVE	9/18/2018	P6
C	THEFT-3D (Shoplifting)	2500 E 29TH AVE	9/21/2018	P6
C	THEFT-CITY (Shoplifting)	2600 E 29TH AVE	9/17/2018	P6
<u>SPC6RW</u>				
C	THEFT-CITY (From Building)	2000 E 29TH AVE	9/21/2018	P6
<u>SPC6SG</u>				
C	BURGLARY 2D GARAGE	4000 S REGAL ST	9/21/2018	P6
C	THEFT OF MOTOR VEHICLE	5100 S REGAL ST	9/20/2018	P6
C	THEFT-2D (All Other Thefts)	4400 S REGAL ST	9/20/2018	P6
C	THEFT-2D (From Motor Vehicle)	5000 S PALOUSE HWY	9/20/2018	P6
C	THEFT-2D (Shoplifting)	4300 S REGAL ST	9/19/2018	P6
C	THEFT-3D (All Other Thefts)	5000 S PALOUSE HWY	9/21/2018	P6
C	THEFT-3D (All Other Thefts)	5300 S FREYA ST	9/22/2018	P6
C	THEFT-3D (Motor Vehicle Parts or Accessories)	5000 S PALOUSE HWY	9/20/2018	P6
C	THEFT-3D (Shoplifting)	4500 S REGAL ST	9/18/2018	P6

POLICE SUMMARY - Ending: Saturday, September 22, 2018



SW - Southwest District (P7)

Preliminary IBR Counts

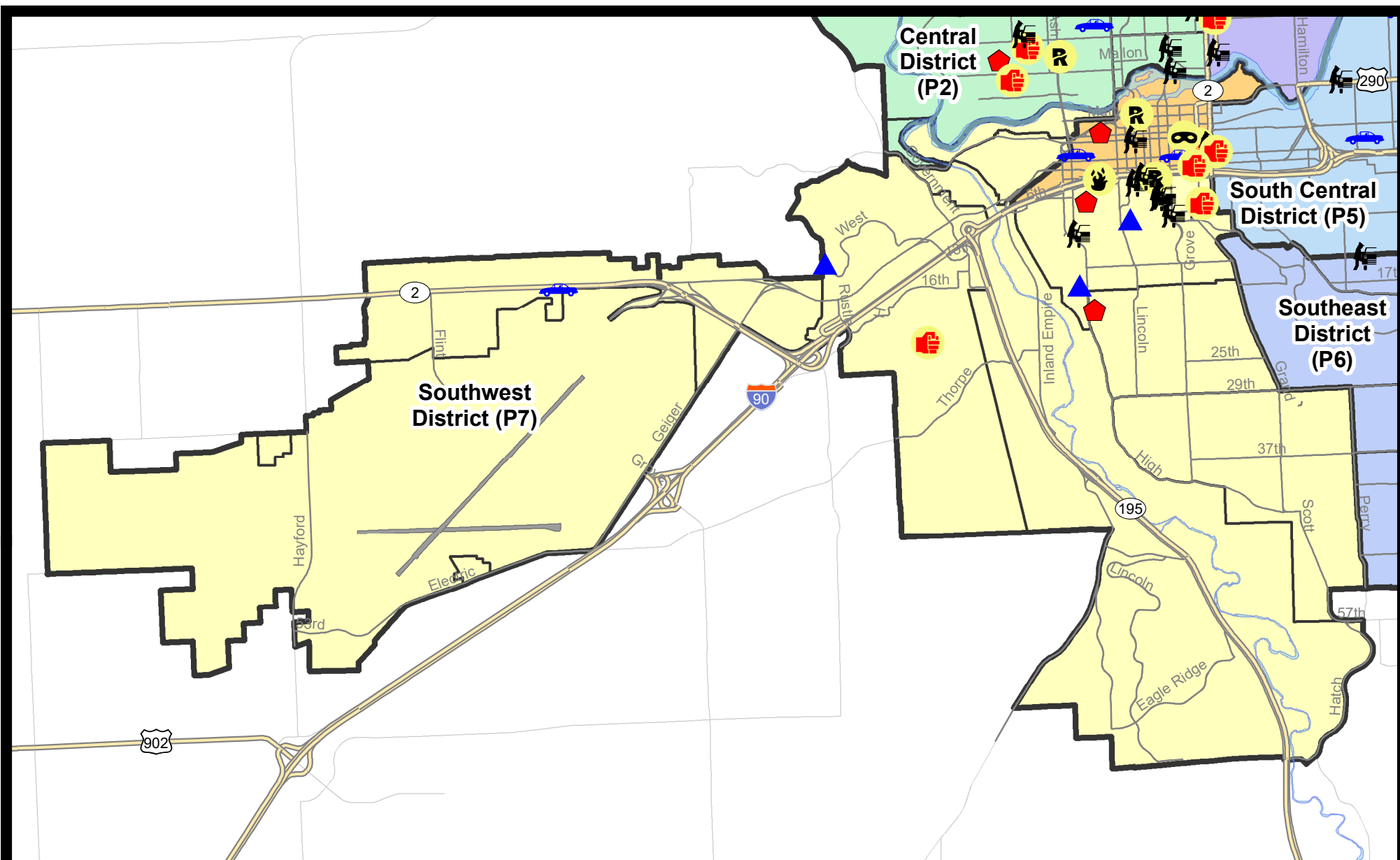
NIBRS Categories (Part 1 Selected)		7 Day Comparison			28 Day Comparison			YTD Comparison		
		Current	Prior	Percent	Current	Prior	Percent	Current	Prior	Percent
Violent	Criminal Homicide	0	0		0	0		0	1	-100.00%
	Rape	1	1	0.00%	4	1	300.00%	24	18	33.33%
	Robbery - Commercial	0	0		0	1	-100.00%	3	2	50.00%
	Robbery - Person	0	0		0	3	-100.00%	16	8	100.00%
	Aggravated Assault - Non DV	0	1	-100.00%	6	9	-33.33%	46	32	43.75%
	Aggravated Assault - DV	2	1	100.00%	4	3	33.33%	32	20	60.00%
Violent Total:		3	3	0.00%	14	17	-17.65%	121	81	49.38%
Property	Burglary - Residential	2	7	-71.43%	16	21	-23.81%	108	116	-6.90%
	Burglary Garage	3	3	0.00%	12	7	71.43%	61	72	-15.28%
	Burglary Commercial	0	3	-100.00%	5	2	150.00%	28	33	-15.15%
	Larceny	18	27	-33.33%	88	129	-31.78%	882	1126	-21.67%
	Vehicle Theft	1	2	-50.00%	8	10	-20.00%	143	160	-10.63%
	Arson	1	0		1	0		3	8	-62.50%
Property Total:		25	42	-40.48%	130	169	-23.08%	1225	1515	-19.14%
Preliminary Part 1 Crime Totals:		28	45	-37.78%	144	186	-22.58%	1346	1596	-15.66%
Current 7 Day Period:		9/16/2018 - 9/22/2018			Prior 7 Day Period:		9/9/2018 - 9/15/2018			
Current 28 Day Period:		8/26/2018 - 9/22/2018			Prior 28 Day Period:		7/29/2018 - 8/25/2018			
Current YTD Day Period:		1/1/2018 - 9/22/2018			Prior YTD Period:		1/1/2017 - 9/22/2017			

Prepared by SPD Crime Analysis Office - Monday, September 24, 2018

NOTE: SPD moved from UCR to the NIBRS reporting standard on 10/4/16 following the transition to a new RMS System. [Numbers on CompStat reports prior to this date should not be used as a comparison to those on this report.](#) Additional info on these reporting standards can be found on the FBI website: <https://ucr.fbi.gov/nibrs-overview>

This chart represents Preliminary counts of selected crime categories from Police Case Reports. Full statistical analysis to determine the confidence level of this data has not been performed. The % change columns on the preliminary counts differ from the percentage change on the NIBRS crime report, sometimes significantly. The CompStat report is designed for operational use and includes only selected NIBRS categories and coding less complex than full NIBRS rules. Official statistics for these and other NIBRS categories can be found on WASPC & FBI websites once available.





City of Spokane
Southwest District (P7)
Selected
Crime Types
2018-09-16 to 2018-09-22
 Prepared By:
 Crime Analysis Unit
 Spokane Police Department

Legend

NIBRS Events



Robbery Commercial

Robbery Person

Aggravated Assault

Burglary Residential

Burglary Garage

Burglary Commercial

Vehicle Prowling

Vehicle Theft

Arson

Cases Represent LERMS Crime Codes
 Points may indicate multiple events
 Note: Veh Prowl is only Larceny category displayed



For Additional Information on Incidents
 pertaining to an Area, Trend, or Pattern
 Contact Information Analysis

0 0.2 0.4 0.6 0.8 1 1.2 1.4 1.6 Miles



THIS IS NOT A LEGAL DOCUMENT:
 The information shown on this map is compiled
 from various sources and is subject to constant
 revision. Information shown on this map should
 not be used to determine the location of facilities
 in relationship to property lines, section lines,
 streets, etc.



Sunday - Saturday

SE - Southwest District (P7)

9/16/2018 TO 9/22/2018



<u>A/C</u>	<u>Offense Statute</u>	<u>Address</u>	<u>Reported Date</u>	<u>Dist</u>
<u>SPD7CH</u>				
C	ARSON-2ND DEG	S JEFFERSON ST / W 4TH AVE	9/18/2018	P7
A	BURGLARY 2D GARAGE	1500 S WALNUT ST	9/19/2018	P7
C	BURGLARY 2D GARAGE	800 S LINCOLN ST	9/22/2018	P7
C	BURGLARY-RESIDENTIAL	1300 W 6TH AVE	9/21/2018	P7
C	HARASSMENT (Weapon Involved)	100 W 8TH AVE	9/16/2018	P7
C	MAIL THEFT (All Others)	800 S LINCOLN ST	9/20/2018	P7
C	RAPE OF A CHILD-3D (RAPE)		9/20/2018	P8
C	THEFT-1D (All Other Thefts)	1100 W 12TH AVE	9/17/2018	P7
C	THEFT-1D (All Other Thefts)	300 W 4TH AVE	9/22/2018	P7
C	THEFT-2D (All Other Thefts)	800 W 5TH AVE	9/20/2018	P7
C	THEFT-2D (From Building)	400 S WASHINGTON ST	9/16/2018	P7
C	THEFT-2D (From Building)	100 W 8TH AVE	9/17/2018	P7
C	THEFT-2D (From Motor Vehicle)	300 W 8TH AVE	9/17/2018	P5
C	THEFT-2D (From Motor Vehicle)	800 W 5TH AVE	9/17/2018	P7
C	THEFT-2D (From Motor Vehicle)	1400 W 10TH AVE	9/22/2018	P7
C	THEFT-3D (All Other Thefts)	1300 W 6TH AVE	9/21/2018	P7
C	THEFT-3D (From Building)	900 S LINCOLN ST	9/21/2018	P7
C	THEFT-3D (From Motor Vehicle)	600 S STEVENS ST	9/18/2018	P7
C	THEFT-3D (From Motor Vehicle)	100 W 8TH AVE	9/18/2018	P7
C	THEFT-3D (From Motor Vehicle)	600 S STEVENS ST	9/19/2018	P7
C	THEFT-3D (From Motor Vehicle)	S WALL ST / W 4TH AVE	9/19/2018	P7
C	THEFT-3D (From Motor Vehicle)	W 4TH AVE / S WALL ST	9/22/2018	P7
<u>SPD7GT</u>				
C	ASSAULT-2D	3100 W 22ND AVE	9/20/2018	P7
<u>SPD7LC</u>				
C	THEFT-3D (Shoplifting)	4000 S CHENEY SPOKANE RD	9/18/2018	P7
<u>SPD7MC</u>				
C	BURGLARY-RESIDENTIAL	1800 S ADAMS ST	9/21/2018	P7
<u>SPD7WH</u>				
C	BURGLARY 2D GARAGE	4300 W DESKA DR	9/19/2018	P8
<u>SPD7WP</u>				
C	THEFT OF MOTOR VEHICLE	7600 W SUNSET HWY	9/21/2018	P7
C	THEFT-1D (All Other Thefts)	7700 W SUNSET HWY	9/18/2018	P7

SPOKANE POLICE DEPARTMENT

DOWNTOWN

Police Service Area



PSA Commander

Captain David Singley



POLICE SUMMARY - Ending: Saturday, September 22, 2018

DOWNTOWN PRECINCT (P8)



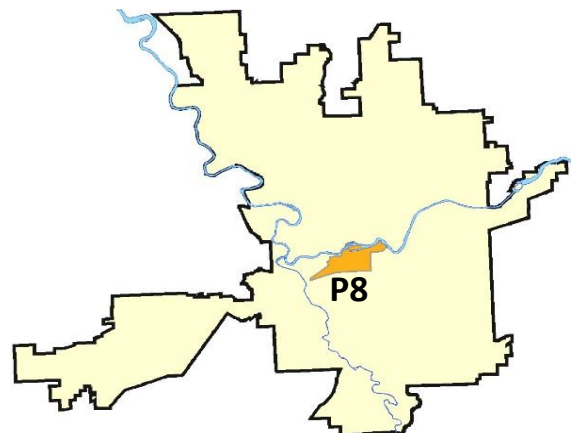
Preliminary IBR Counts

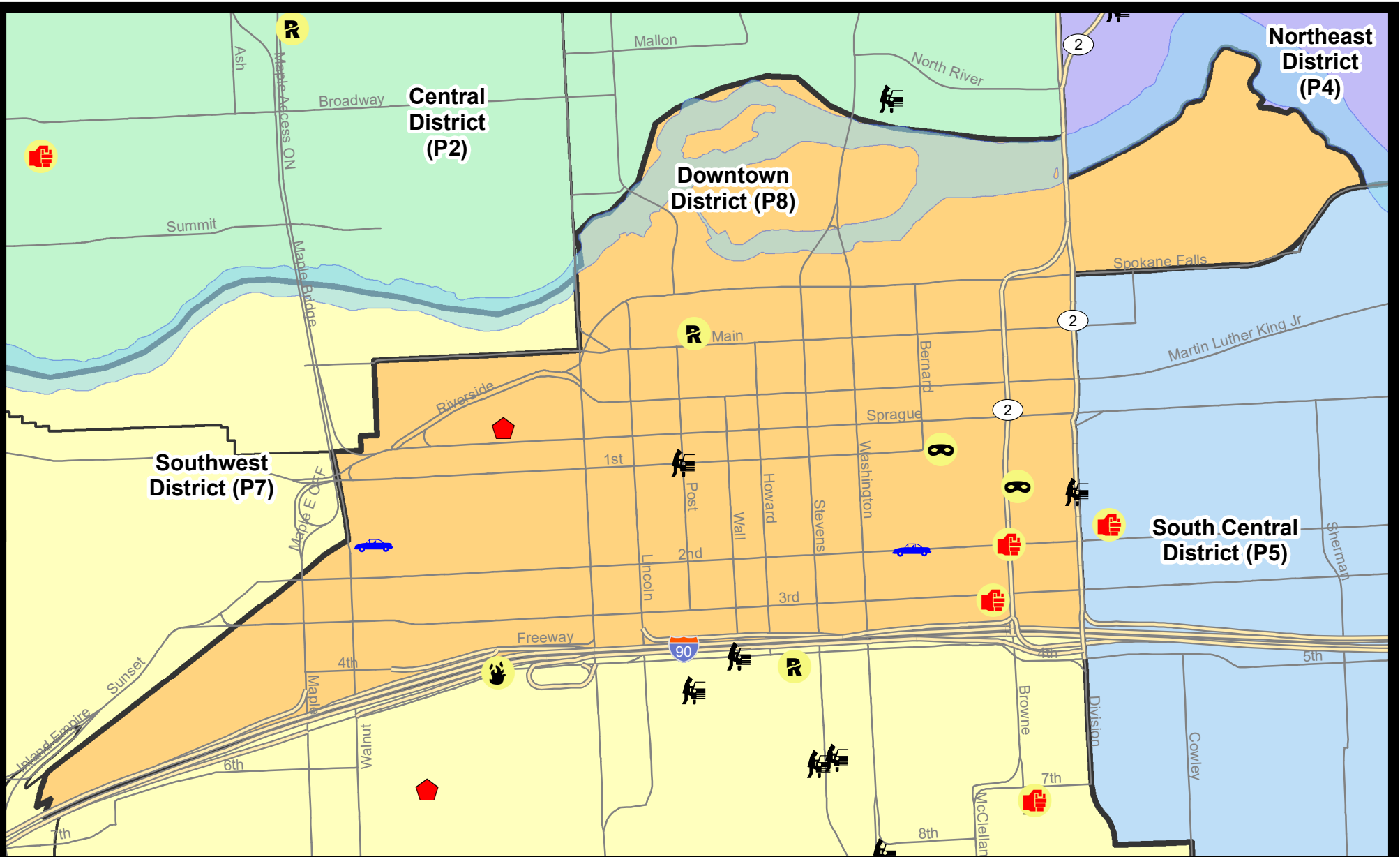
NIBRS Categories (Part 1 Selected)		7 Day Comparison			28 Day Comparison			YTD Comparison		
		Current	Prior	Percent	Current	Prior	Percent	Current	Prior	Percent
Violent	Criminal Homicide	0	0		0	0		0	0	
	Rape	1	0		3	2	50.00%	28	10	180.00%
	Robbery - Commercial	0	1	-100.00%	1	1	0.00%	6	1	500.00%
	Robbery - Person	2	1	100.00%	6	4	50.00%	33	27	22.22%
	Aggravated Assault - Non DV	0	2	-100.00%	6	9	-33.33%	100	70	42.86%
	Aggravated Assault - DV	2	0		3	1	200.00%	18	15	20.00%
Violent Total:		5	4	25.00%	19	17	11.76%	185	123	50.41%
Property	Burglary - Residential	1	1	0.00%	4	2	100.00%	21	22	-4.55%
	Burglary Garage	0	0		0	0		0	1	-100.00%
	Burglary Commercial	0	1	-100.00%	4	11	-63.64%	48	29	65.52%
	Larceny	17	26	-34.62%	92	95	-3.16%	867	831	4.33%
	Vehicle Theft	2	2	0.00%	7	6	16.67%	56	40	40.00%
	Arson	0	1	-100.00%	2	1	100.00%	7	0	
Property Total:		20	31	-35.48%	109	115	-5.22%	999	923	8.23%
Preliminary Part 1 Crime Totals:		25	35	-28.57%	128	132	-3.03%	1184	1046	13.19%
Current 7 Day Period:		9/16/2018 - 9/22/2018			Prior 7 Day Period:		9/9/2018 - 9/15/2018			
Current 28 Day Period:		8/26/2018 - 9/22/2018			Prior 28 Day Period:		7/29/2018 - 8/25/2018			
Current YTD Day Period:		1/1/2018 - 9/22/2018			Prior YTD Period:		1/1/2017 - 9/22/2017			

Prepared by SPD Crime Analysis Office - Monday, September 24, 2018

NOTE: SPD moved from UCR to the NIBRS reporting standard on 10/4/16 following the transition to a new RMS System. [Numbers on CompStat reports prior to this date should not be used as a comparison to those on this report.](#) Additional info on these reporting standards can be found on the FBI website: <https://ucr.fbi.gov/nibrs-overview>

This chart represents Preliminary counts of selected crime categories from Police Case Reports. Full statistical analysis to determine the confidence level of this data has not been performed. The % change columns on the preliminary counts differ from the percentage change on the NIBRS crime report, sometimes significantly. The CompStat report is designed for operational use and includes only selected NIBRS categories and coding less complex than full NIBRS rules. Official statistics for these and other NIBRS categories can be found on WASPC & FBI websites once available.





City of Spokane
Downtown District (P8)
Selected
Crime Types
2018-09-16 to 2018-09-22
 Prepared By:
 Crime Analysis Unit
 Spokane Police Department

Legend

NIBRS Events

- | | | | |
|-------------------|--------------------|----------------------|---------------------|
| Criminal Homicide | Robbery Commercial | Aggravated Assault | Burglary Commercial |
| Rape | Robbery Person | Burglary Residential | Vehicle Prowling |
| | | Burglary Garage | Vehicle Theft |
| | | Arson | |

Cases Represent LERMS Crime Codes
 Points may indicate multiple events
 Note: Veh Prowl is only Larceny category displayed



For Additional Information on Incidents
 pertaining to an Area, Trend, or Pattern
 Contact Information Analysis

0 0.2 Miles



THIS IS NOT A LEGAL DOCUMENT:
 The information shown on this map is compiled
 from various sources and is subject to constant
 revision. Information shown on this map should
 not be used to determine the location of facilities
 in relationship to property lines, section lines,
 streets, etc.



Sunday - Saturday

SW - Downtown District (P8)

9/16/2018 TO 9/22/2018



<u>A/C</u>	<u>Offense Statute</u>	<u>Address</u>	<u>Reported Date</u>	<u>Dist</u>
<u>SPD8RS</u>				
C	ASSAULT-3D (d)or(f) (Weapon/Instrument/Bodily Harm)	100 W 3RD AVE	9/22/2018	P8
C	BURGLARY-RESIDENTIAL	1100 W SPRAGUE AVE	9/18/2018	P8
C	HARASSMENT (Weapon Involved)	S BROWNE ST / W 2ND AVE	9/17/2018	P7
C	RAPE-2ND (RAPE)		9/20/2018	P8
C	ROBBERY 1D PERSON (NOT PURSE SNATCHING)	200 W 1ST AVE	9/20/2018	P8
C	ROBBERY-2D (All Except Purse Snatching)	0 W PACIFIC AVE	9/22/2018	P8
C	THEFT OF MOTOR VEHICLE	S BERNARD ST / W 2ND AVE	9/21/2018	P5
C	THEFT-2D (All Other Thefts)	700 W RIVERSIDE AVE	9/17/2018	P8
C	THEFT-2D (All Other Thefts)	700 W SPOKANE FALLS BLVD	9/18/2018	P8
C	THEFT-2D (All Other Thefts)	400 W MAIN AVE	9/21/2018	P8
C	THEFT-2D (From Building)	400 W RIVERSIDE AVE	9/21/2018	P8
C	THEFT-2D (From Building)	700 W MAIN AVE	9/21/2018	P8
C	THEFT-2D (From Motor Vehicle)	W 1ST AVE / S POST ST	9/22/2018	P8
C	THEFT-3D (All Other Thefts)	W RIVERSIDE AVE / N WALL ST	9/16/2018	P8
C	THEFT-3D (All Other Thefts)	0 S POST ST	9/20/2018	P8
C	THEFT-3D (All Other Thefts)	700 W MAIN AVE	9/20/2018	P8
C	THEFT-3D (All Other Thefts)	100 N HOWARD ST	9/22/2018	P8
C	THEFT-3D (From Building)	200 W SPRAGUE AVE	9/16/2018	P8
C	THEFT-3D (From Building)	1100 W RIVERSIDE AVE	9/18/2018	P8
C	THEFT-3D (From Building)	900 W 2ND AVE	9/21/2018	P8
C	THEFT-3D (Shoplifting)	0 N POST ST	9/17/2018	P8
A	THEFT-CITY (From Building)	500 W 3RD AVE	9/18/2018	P7
C	THEFT-CITY (Shoplifting)	0 N POST ST	9/16/2018	P8
C	THEFT-CITY (Shoplifting)	500 W SPRAGUE AVE	9/17/2018	P8
C	TMVWOP-2D	1400 W 2ND AVE	9/22/2018	P8

POLICE SUMMARY - Ending: Saturday, September 22, 2018



Other Jurisdiction or Unk District

Preliminary IBR Counts

NIBRS Categories (Part 1 Selected)		7 Day Comparison			28 Day Comparison			YTD Comparison		
		Current	Prior	Percent	Current	Prior	Percent	Current	Prior	Percent
Violent	Criminal Homicide	0	0		0	0		0	0	
	Rape	0	0		0	1	-100.00%	5	13	-61.54%
	Robbery - Commercial	0	0		0	0		0	8	-100.00%
	Robbery - Person	0	0		0	0		0	13	-100.00%
	Aggravated Assault - Non DV	0	0		0	0		1	47	-97.87%
	Aggravated Assault - DV	0	0		0	0		1	9	-88.89%
Violent Total:		0	0		0	1	-100.00%	7	90	-92.22%
Property	Burglary - Residential	0	0		0	1	-100.00%	1	2	-50.00%
	Burglary Garage	0	0		0	0		0	2	-100.00%
	Burglary Commercial	0	0		2	0		2	1	100.00%
	Larceny	0	3	-100.00%	7	0		25	44	-43.18%
	Vehicle Theft	0	0		0	0		5	32	-84.38%
	Arson	0	0		0	0		0	2	-100.00%
Property Total:		0	3	-100.00%	9	1	800.00%	33	83	-60.24%
Preliminary Part 1 Crime Totals:		0	3	-100.00%	9	2	350.00%	40	173	-76.88%
Current 7 Day Period:		9/16/2018 - 9/22/2018			Prior 7 Day Period:		9/9/2018 - 9/15/2018			
Current 28 Day Period:		8/26/2018 - 9/22/2018			Prior 28 Day Period:		7/29/2018 - 8/25/2018			
Current YTD Day Period:		1/1/2018 - 9/22/2018			Prior YTD Period:		1/1/2017 - 9/22/2017			

Prepared by SPD Crime Analysis Office - Monday, September 24, 2018

NOTE: SPD moved from UCR to the NIBRS reporting standard on 10/4/16 following the transition to a new RMS System. [Numbers on CompStat reports prior to this date should not be used as a comparison to those on this report.](#) Additional info on these reporting standards can be found on the FBI website: <https://ucr.fbi.gov/nibrs-overview>

This chart represents Preliminary counts of selected crime categories from Police Case Reports. Full statistical analysis to determine the confidence level of this data has not been performed. The % change columns on the preliminary counts differ from the percentage change on the NIBRS crime report, sometimes significantly. The CompStat report is designed for operational use and includes only selected NIBRS categories and coding less complex than full NIBRS rules. Official statistics for these and other NIBRS categories can be found on WASPC & FBI websites once available.

Sunday - Saturday

9/16/2018 TO 9/22/2018

Other Jurisdiction/Unk District



A/C **Offense Statute**

Address

Reported Date

Dist

#Type!

#Typ