

SPOKANE POLICE DEPARTMENT

PRELIMINARY CITYWIDE **IBR** CRIME REPORT



Preliminary IBR Counts

CHIEF OF POLICE

Craig Meidl

Period Ending: Saturday, September 1, 2018

NIBRS Categories (Part 1 Selected)		7 Day Comparison			28 Day Comparison			YTD Comparison		
		Current	Prior	Percent	Current	Prior	Percent	Current	Prior	Percent
Violent	Criminal Homicide	0	0		0	1	-100.00%	5	4	25.00%
	Rape	15	7	114.29%	30	18	66.67%	209	158	32.28%
	Robbery - Commercial	4	0		9	8	12.50%	56	57	-1.75%
	Robbery - Person	4	3	33.33%	20	27	-25.93%	154	141	9.22%
	Aggravated Assault - Non DV	13	10	30.00%	56	56	0.00%	461	375	22.93%
	Aggravated Assault - DV	5	9	-44.44%	33	32	3.13%	299	228	31.14%
Violent Total:		41	29	41.38%	148	142	4.23%	1184	963	22.95%
Property	Burglary - Residential	15	27	-44.44%	87	103	-15.53%	733	853	-14.07%
	Burglary Garage	24	17	41.18%	59	37	59.46%	390	432	-9.72%
	Burglary Commercial	14	13	7.69%	46	46	0.00%	296	315	-6.03%
	Larceny	219	271	-19.19%	1006	1123	-10.42%	8523	8729	-2.36%
	Vehicle Theft	47	35	34.29%	138	135	2.22%	1184	1250	-5.28%
	Arson	2	1	100.00%	5	5	0.00%	33	25	32.00%
Property Total:		321	364	-11.81%	1341	1449	-7.45%	11159	11604	-3.83%
Preliminary Part 1 Crime Totals:		362	393	-7.89%	1489	1591	-6.41%	12343	12567	-1.78%
Current 7 Day Period:		8/26/2018 - 9/1/2018			Prior 7 Day Period:		8/19/2018 - 8/25/2018			
Current 28 Day Period:		8/5/2018 - 9/1/2018			Prior 28 Day Period:		7/8/2018 - 8/4/2018			
Current YTD Day Period:		1/1/2018 - 9/1/2018			Prior YTD Period:		1/1/2017 - 9/1/2017			

Prepared by SPD Crime Analysis Office - Tuesday, September 4, 2018

NOTE: SPD moved from UCR to the NIBRS reporting standard on 10/4/16 following the transition to a new RMS System. [Numbers on CompStat reports prior to this date should not be used as a comparison to those on this report.](#) Additional info on these reporting standards can be found on the FBI website: <https://ucr.fbi.gov/nibrs-overview>

This chart represents Preliminary counts of selected crime categories from Police Case Reports. Full statistical analysis to determine the confidence level of this data has not been performed. The % change columns on the preliminary counts differ from the percentage change on the NIBRS crime report, sometimes significantly. The CompStat report is designed for operational use and includes only selected NIBRS categories and coding less complex than full NIBRS rules. Official statistics for these and other NIBRS categories can be found on WASPC & FBI websites once available.



SPOKANE POLICE DEPARTMENT



NORTH Police Service Area

PSA Commander

Captain Dan Torok

Northwest District (P1)

Central District (P2)

Neva-Wood District (P3)

Northeast District (P4)



POLICE SUMMARY - Ending: Saturday, September 1, 2018

NORTH PRECINCT (P1, P2, P3, and P4)



Preliminary IBR Counts

NIBRS Categories (Part 1 Selected)		7 Day Comparison			28 Day Comparison			YTD Comparison		
		Current	Prior	Percent	Current	Prior	Percent	Current	Prior	Percent
Violent	Criminal Homicide	0	0		0	1	-100.00%	4	3	33.33%
	Rape	10	4	150.00%	20	9	122.22%	121	88	37.50%
	Robbery - Commercial	3	0		6	5	20.00%	40	41	-2.44%
	Robbery - Person	1	1	0.00%	8	16	-50.00%	85	65	30.77%
	Aggravated Assault - Non DV	9	4	125.00%	28	28	0.00%	243	178	36.52%
	Aggravated Assault - DV	3	7	-57.14%	21	21	0.00%	193	145	33.10%
Violent Total:		26	16	62.50%	83	80	3.75%	686	520	31.92%
Property	Burglary - Residential	9	14	-35.71%	51	65	-21.54%	458	536	-14.55%
	Burglary Garage	12	10	20.00%	34	29	17.24%	276	272	1.47%
	Burglary Commercial	3	8	-62.50%	17	22	-22.73%	144	197	-26.90%
	Larceny	150	143	4.90%	621	724	-14.23%	5540	5322	4.10%
	Vehicle Theft	36	25	44.00%	104	89	16.85%	794	747	6.29%
	Arson	1	1	0.00%	4	2	100.00%	18	14	28.57%
Property Total:		211	201	4.98%	831	931	-10.74%	7230	7088	2.00%
Preliminary Part 1 Crime Totals:		237	217	9.22%	914	1011	-9.59%	7916	7608	4.05%
Current 7 Day Period:		8/26/2018 - 9/1/2018			Prior 7 Day Period:		8/19/2018 - 8/25/2018			
Current 28 Day Period:		8/5/2018 - 9/1/2018			Prior 28 Day Period:		7/8/2018 - 8/4/2018			
Current YTD Day Period:		1/1/2018 - 9/1/2018			Prior YTD Period:		1/1/2017 - 9/1/2017			

Prepared by SPD Crime Analysis Office - Tuesday, September 4, 2018

NOTE: SPD moved from UCR to the NIBRS reporting standard on 10/4/16 following the transition to a new RMS System. [Numbers on CompStat reports prior to this date should not be used as a comparison to those on this report.](#) Additional info on these reporting standards can be found on the FBI website: <https://ucr.fbi.gov/nibrs-overview>

This chart represents Preliminary counts of selected crime categories from Police Case Reports. Full statistical analysis to determine the confidence level of this data has not been performed. The % change columns on the preliminary counts differ from the percentage change on the NIBRS crime report, sometimes significantly. The CompStat report is designed for operational use and includes only selected NIBRS categories and coding less complex than full NIBRS rules. Official statistics for these and other NIBRS categories can be found on WASPC & FBI websites once available.



POLICE SUMMARY - Ending: Saturday, September 1, 2018



NW - Northwest District (P1)

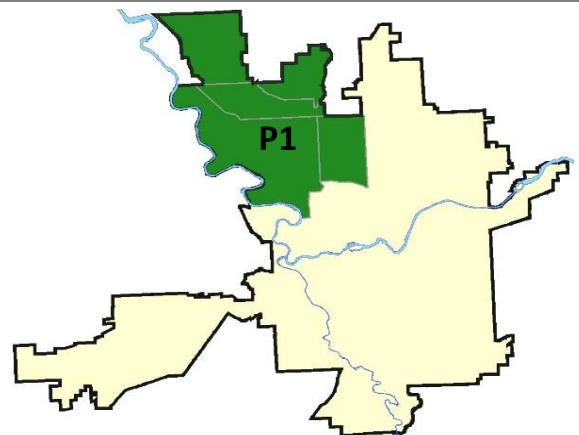
Preliminary IBR Counts

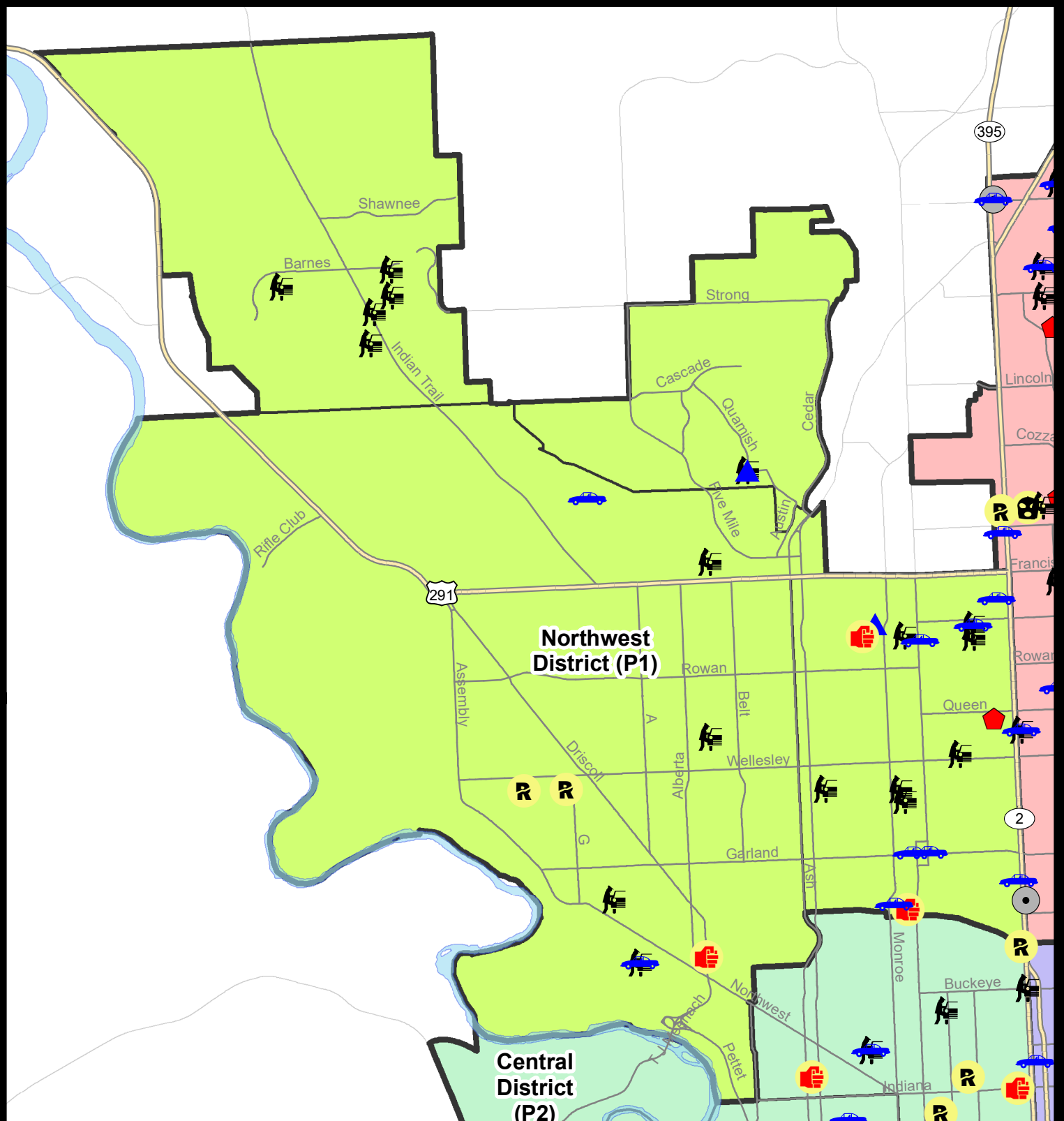
NIBRS Categories (Part 1 Selected)		7 Day Comparison			28 Day Comparison			YTD Comparison		
		Current	Prior	Percent	Current	Prior	Percent	Current	Prior	Percent
Violent	Criminal Homicide	0	0		0	0		1	1	0.00%
	Rape	2	2	0.00%	5	1	400.00%	26	21	23.81%
	Robbery - Commercial	0	0		0	1	-100.00%	4	4	0.00%
	Robbery - Person	0	0		0	3	-100.00%	11	10	10.00%
	Aggravated Assault - Non DV	2	1	100.00%	4	6	-33.33%	35	37	-5.41%
	Aggravated Assault - DV	1	0		4	2	100.00%	27	23	17.39%
Violent Total:		5	3	66.67%	13	13	0.00%	104	96	8.33%
Property	Burglary - Residential	1	3	-66.67%	8	16	-50.00%	109	142	-23.24%
	Burglary Garage	2	4	-50.00%	11	7	57.14%	66	92	-28.26%
	Burglary Commercial	0	0		2	5	-60.00%	21	29	-27.59%
	Larceny	33	30	10.00%	136	133	2.26%	1122	1116	0.54%
	Vehicle Theft	9	4	125.00%	15	7	114.29%	115	138	-16.67%
	Arson	0	1	-100.00%	1	1	0.00%	3	6	-50.00%
Property Total:		45	42	7.14%	173	169	2.37%	1436	1523	-5.71%
Preliminary Part 1 Crime Totals:		50	45	11.11%	186	182	2.20%	1540	1619	-4.88%
Current 7 Day Period:		8/26/2018 - 9/1/2018			Prior 7 Day Period:		8/19/2018 - 8/25/2018			
Current 28 Day Period:		8/5/2018 - 9/1/2018			Prior 28 Day Period:		7/8/2018 - 8/4/2018			
Current YTD Day Period:		1/1/2018 - 9/1/2018			Prior YTD Period:		1/1/2017 - 9/1/2017			

Prepared by SPD Crime Analysis Office - Tuesday, September 4, 2018

NOTE: SPD moved from UCR to the NIBRS reporting standard on 10/4/16 following the transition to a new RMS System. [Numbers on CompStat reports prior to this date should not be used as a comparison to those on this report.](#) Additional info on these reporting standards can be found on the FBI website: <https://ucr.fbi.gov/nibrs-overview>

This chart represents Preliminary counts of selected crime categories from Police Case Reports. Full statistical analysis to determine the confidence level of this data has not been performed. The % change columns on the preliminary counts differ from the percentage change on the NIBRS crime report, sometimes significantly. The CompStat report is designed for operational use and includes only selected NIBRS categories and coding less complex than full NIBRS rules. Official statistics for these and other NIBRS categories can be found on WASPC & FBI websites once available.





City of Spokane Northwest District (P1)

Selected Crime Codes

2018-08-26 to 2018-09-01

Prepared By:
Crime Analysis Unit
Spokane Police Department

Legend

NIBRS Events



Criminal Homicide



Rape



Robbery Commercial



Robbery Person



Aggravated Assault



Burglary Residential



Burglary Garage



Burglary Commercial



Vehicle Prowling



Vehicle Theft



Arson



Cases Represent LERMS Crime Codes
Points may indicate multiple events
Note: Veh Prowl is only Larceny displayed

For Additional Information on
Incidents pertaining to an
Area, Trend, or Pattern
Contact Information Analysis

0 0.25 0.5 1 Miles



THIS IS NOT A LEGAL DOCUMENT:
The information shown on this map is compiled
from various sources and is subject to constant
revision. Information shown on this map should
not be used to determine the location of facilities
in relationship to property lines, section lines,
streets, etc.

Sunday - Saturday

8/26/2018 TO 9/1/2018

NW - Northwest District (P1)



<u>A/C</u>	<u>Offense Statute</u>	<u>Address</u>	<u>Reported Date</u>	<u>Dist</u>
<u>SPA1BS</u>				
C	THEFT OF MOTOR VEHICLE	3200 W WEILE AVE	8/27/2018	P1
C	THEFT-2D (From Building)	6400 N GREENWOOD BLVD	8/27/2018	P1
C	THEFT-3D (From Motor Vehicle)	2400 W HOUSTON AVE	9/1/2018	P3
<u>SPA1FM</u>				
C	BURGLARY 2D GARAGE	7200 N QUAMISH DR	8/31/2018	P1
C	THEFT-2D (From Motor Vehicle)	7200 N QUAMISH DR	8/31/2018	P1
<u>SPA1IT</u>				
C	THEFT-3D (All Other Thefts)	9000 N GREENWOOD ST	8/27/2018	P1
C	THEFT-3D (From Motor Vehicle)	8400 N PARKWAY DR	8/26/2018	P1
C	THEFT-3D (From Motor Vehicle)	5700 W NADINE CT	8/27/2018	P1
A	THEFT-3D (From Motor Vehicle)	8700 N FARMDALE ST	8/30/2018	P1
A	THEFT-3D (From Motor Vehicle)	8800 N JAMES DR	8/30/2018	P1
C	THEFT-3D (From Motor Vehicle)	9000 N JAMES DR	8/30/2018	P1
<u>SPA1NH</u>				
C	ASSAULT - 4D (Weapon Involved)	1100 W COLUMBIA AVE	8/29/2018	P1
C	ASSAULT-2D	800 W CORA AVE	8/29/2018	P2
C	BURGLARY 2D GARAGE	5800 N MADISON ST	8/26/2018	P1
C	BURGLARY-RESIDENTIAL	5000 N NORMANDIE ST	8/29/2018	P4
C	MAIL THEFT (All Others)	4900 N HAWTHORNE ST	8/30/2018	P1
C	THEFT OF MOTOR VEHICLE	6000 N ATLANTIC ST	8/26/2018	P2
C	THEFT OF MOTOR VEHICLE	900 W GLASS AVE	8/28/2018	P6
C	THEFT OF MOTOR VEHICLE	3600 N DIVISION ST	8/29/2018	P1
C	THEFT OF MOTOR VEHICLE	5700 N WALL ST	8/31/2018	P1
C	THEFT OF MOTOR VEHICLE	3900 N WALL ST	8/31/2018	P2
A	THEFT OF MOTOR VEHICLE	300 W COLUMBIA AVE	8/31/2018	P1
C	THEFT OF MOTOR VEHICLE	800 W GARLAND AVE	8/31/2018	P1
C	THEFT-2D (From Motor Vehicle)	4300 N LINCOLN ST	8/26/2018	P1
C	THEFT-2D (From Motor Vehicle)	4700 N WASHINGTON ST	8/27/2018	P1
C	THEFT-3D (All Other Thefts)	4400 N WALL ST	9/1/2018	P1
C	THEFT-3D (From Building)	4300 N MONROE ST	8/27/2018	P1
C	THEFT-3D (From Building)	700 W CORA AVE	8/28/2018	P1
C	THEFT-3D (From Building)	5000 N DIVISION ST	8/31/2018	P1
C	THEFT-3D (From Motor Vehicle)	5700 N POST ST	8/27/2018	P1
A	THEFT-3D (From Motor Vehicle)	4400 N LINCOLN ST	8/27/2018	P1
A	THEFT-3D (From Motor Vehicle)	200 W FRANKLIN CT	8/30/2018	P1
C	THEFT-3D (From Motor Vehicle)	300 W COLUMBIA AVE	8/31/2018	P1
C	THEFT-3D (From Motor Vehicle)	4400 N WALNUT ST	8/31/2018	P1

For protection of victim privacy, the entire address on sexual assault crimes has been redacted.

A/C	Offense Statute	Address	Reported Date	Dist
<u>SPA1NW</u>				
C	RAPE OF A CHILD-1D (RAPE)		8/29/2018	P1
C	RAPE-3D (RAPE)		8/31/2018	P1
C	THEFT OF MOTOR VEHICLE	3000 W EUCLID AVE	8/31/2018	P1
C	THEFT-2D (From Building)	2400 W NORTHWEST BLVD	8/29/2018	P1
C	THEFT-2D (From Motor Vehicle)	2400 W OLYMPIC AVE	8/29/2018	P1
C	THEFT-2D (Shoplifting)	2500 W WELLESLEY AVE	8/31/2018	P1
C	THEFT-3D (All Other Thefts)	2200 W WELLESLEY AVE	8/28/2018	P1
C	THEFT-3D (All Other Thefts)	4800 W NINE MILE RD	8/29/2018	P1
A	THEFT-3D (From Motor Vehicle)	3200 W GORDON AVE	8/31/2018	P1
C	THEFT-3D (Motor Vehicle Parts or Accessories)	3300 W WALTON AVE	8/29/2018	P1
C	THEFT-CITY (From Building)	2100 W WELLESLEY AVE	8/28/2018	P1
C	THEFT-CITY (From Building)	5000 N ELGIN ST	8/28/2018	P1
C	THEFT-CITY (From Motor Vehicle)	3000 W EUCLID AVE	8/31/2018	P1
C	THEFT-CITY (Shoplifting)	2300 W WELLESLEY AVE	8/27/2018	P1
C	THEFT-CITY (Shoplifting)	2500 W WELLESLEY AVE	8/31/2018	P1
C	VEHICULAR ASSAULT	N COCHRAN ST / W EUCLID AVE	9/1/2018	P1

POLICE SUMMARY - Ending: Saturday, September 1, 2018

NW - North Central District (P2)



Preliminary IBR Counts

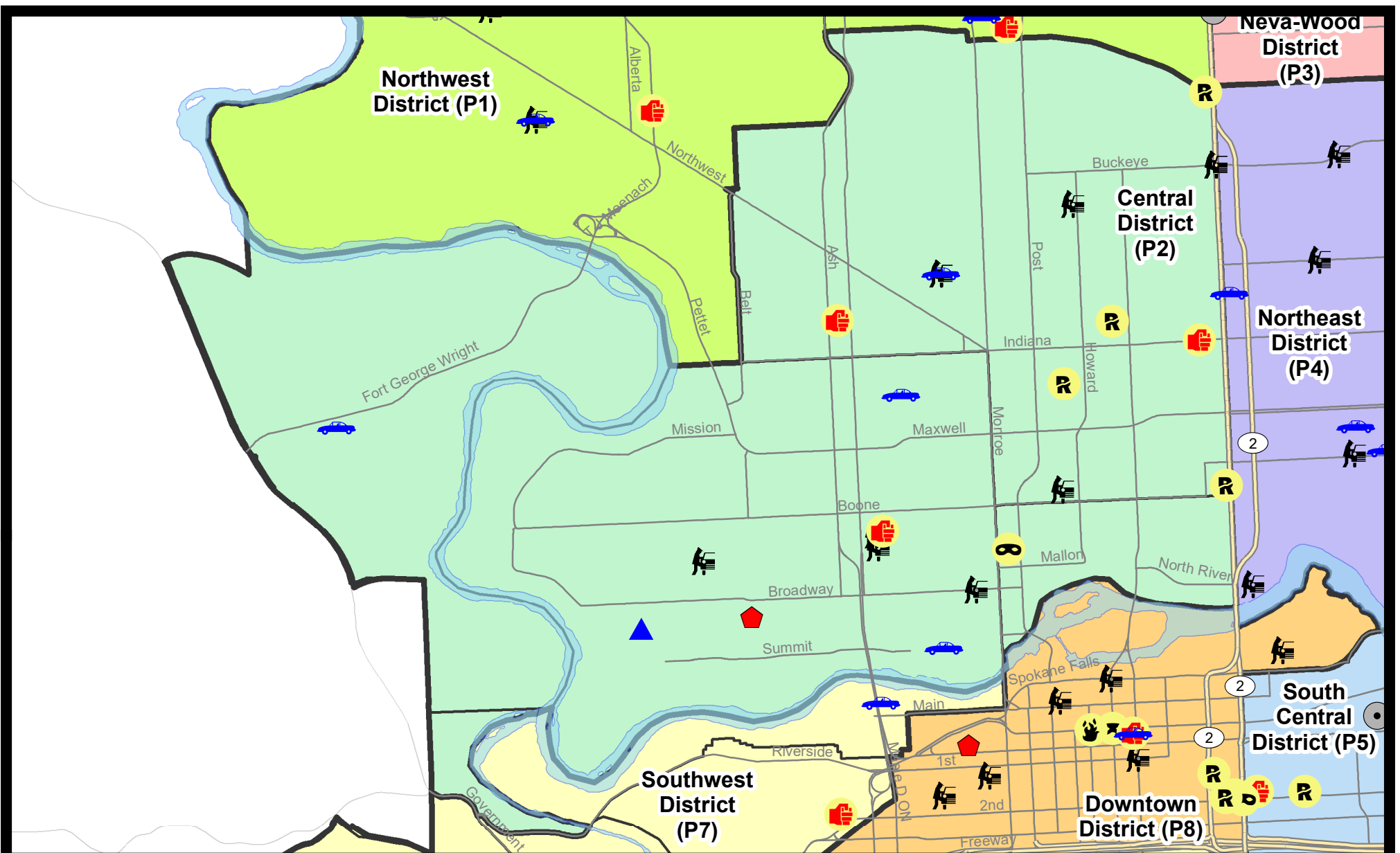
NIBRS Categories (Part 1 Selected)		7 Day Comparison			28 Day Comparison			YTD Comparison		
		Current	Prior	Percent	Current	Prior	Percent	Current	Prior	Percent
Violent	Criminal Homicide	0	0		0	0		0	0	
	Rape	4	1	300.00%	6	3	100.00%	29	27	7.41%
	Robbery - Commercial	0	0		1	0		6	5	20.00%
	Robbery - Person	1	0		1	5	-80.00%	25	16	56.25%
	Aggravated Assault - Non DV	2	0		9	4	125.00%	58	47	23.40%
	Aggravated Assault - DV	1	4	-75.00%	6	2	200.00%	51	38	34.21%
Violent Total:		8	5	60.00%	23	14	64.29%	169	133	27.07%
Property	Burglary - Residential	1	5	-80.00%	14	18	-22.22%	94	131	-28.24%
	Burglary Garage	1	2	-50.00%	4	5	-20.00%	59	59	0.00%
	Burglary Commercial	0	1	-100.00%	3	5	-40.00%	41	76	-46.05%
	Larceny	29	18	61.11%	113	170	-33.53%	1057	1010	4.65%
	Vehicle Theft	4	6	-33.33%	17	25	-32.00%	189	153	23.53%
	Arson	0	0		0	1	-100.00%	2	3	-33.33%
Property Total:		35	32	9.38%	151	224	-32.59%	1442	1432	0.70%
Preliminary Part 1 Crime Totals:		43	37	16.22%	174	238	-26.89%	1611	1565	2.94%
Current 7 Day Period:		8/26/2018 - 9/1/2018			Prior 7 Day Period:		8/19/2018 - 8/25/2018			
Current 28 Day Period:		8/5/2018 - 9/1/2018			Prior 28 Day Period:		7/8/2018 - 8/4/2018			
Current YTD Day Period:		1/1/2018 - 9/1/2018			Prior YTD Period:		1/1/2017 - 9/1/2017			

Prepared by SPD Crime Analysis Office - Tuesday, September 4, 2018

NOTE: SPD moved from UCR to the NIBRS reporting standard on 10/4/16 following the transition to a new RMS System. [Numbers on CompStat reports prior to this date should not be used as a comparison to those on this report.](#) Additional info on these reporting standards can be found on the FBI website: <https://ucr.fbi.gov/nibrs-overview>

This chart represents Preliminary counts of selected crime categories from Police Case Reports. Full statistical analysis to determine the confidence level of this data has not been performed. The % change columns on the preliminary counts differ from the percentage change on the NIBRS crime report, sometimes significantly. The CompStat report is designed for operational use and includes only selected NIBRS categories and coding less complex than full NIBRS rules. Official statistics for these and other NIBRS categories can be found on WASPC & FBI websites once available.

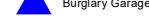

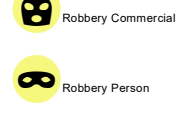




City of Spokane
Central District (P2)
Selected
Crime Types
2018-08-26 to 2018-09-01
 Prepared By:
 Crime Analysis Unit
 Spokane Police Department

Legend


NIBRS Events



Cases Represent LERMS Crime Codes
 Points may indicate multiple events
 Note: Veh Prowl is only Larceny category displayed



For Additional Information on Incidents
 pertaining to an Area, Trend, or Pattern
 Contact Information Analysis



THIS IS NOT A LEGAL DOCUMENT:
 The information shown on this map is compiled
 from various sources and is subject to constant
 revision. Information shown on this map should
 not be used to determine the location of facilities
 in relationship to property lines, section lines,
 streets, etc.

Sunday - Saturday

NW - Central District (P2)

8/26/2018 TO 9/1/2018



<u>A/C</u>	<u>Offense Statute</u>	<u>Address</u>	<u>Reported Date</u>	<u>Dist</u>
<u>SPA2EG</u>				
C	ASSAULT-2D	N ATLANTIC ST / W INDIANA AVE	8/26/2018	P1
C	IBR Purposes Only - Aggravated Assault	1600 W KNOX AVE	8/26/2018	P1
C	IBR Purposes Only - All Other Larceny	1600 N CALISPEL ST	8/28/2018	P2
C	IBR Purposes Only - All Other Larceny	1600 W NORTHWEST BLVD	8/29/2018	P2
C	IBR Purposes Only - Theft From Motor Vehicle	1100 W MONTGOMERY AVE	8/29/2018	P2
C	IBR Purposes Only - Theft of Motor Vehicle Parts or Accessori	2400 N DIVISION ST	8/27/2018	P2
C	RAPE-2ND (RAPE)		8/26/2018	P1
C	RAPE-2ND (RAPE)		8/27/2018	P2
C	RAPE-2ND (RAPE)		8/31/2018	P1
C	RAPE-3D (RAPE)		8/28/2018	P2
C	THEFT OF MOTOR VEHICLE	1100 W MONTGOMERY AVE	8/29/2018	P2
C	THEFT-2D (All Other Thefts)	2100 N MONROE ST	8/27/2018	P2
C	THEFT-2D (All Other Thefts)	1400 W CARLISLE AVE	8/31/2018	P2
C	THEFT-2D (From Building)	3000 N DIVISION ST	8/28/2018	P2
C	THEFT-3D (All Other Thefts)	200 W SHANNON AVE	9/1/2018	P2
C	THEFT-3D (From Building)	200 W INDIANA AVE	8/28/2018	P2
C	THEFT-3D (From Motor Vehicle)	1100 W MONTGOMERY AVE	8/29/2018	P2
C	THEFT-3D (From Motor Vehicle)	700 W BOONE AVE	8/30/2018	P2
C	THEFT-3D (From Motor Vehicle)	2500 N HOWARD ST	8/31/2018	P2
C	THEFT-3D (Motor Vehicle Parts or Accessories)	1100 W MONTGOMERY AVE	8/29/2018	P2
C	THEFT-3D (Shoplifting)	2300 N DIVISION ST	8/30/2018	P2
C	THEFT-CITY (All Other Thefts)	1400 N DIVISION ST	8/30/2018	P2
C	VEHICLE PROWLING-2D/Theft of Motor Vehicle Parts or Acce	1100 W MONTGOMERY AVE	8/29/2018	P2
<u>SPA2RS</u>				
C	ROBBERY 1D PERSON (NOT PURSE SNATCHING)	900 N MONROE ST	8/30/2018	P2
C	THEFT-2D (All Other Thefts)	300 W NORTH RIVER DR	8/26/2018	P2
C	THEFT-3D (All Other Thefts)	300 W NORTH RIVER DR	8/26/2018	P2
C	THEFT-3D (Shoplifting)	900 N DIVISION ST	9/1/2018	P2
<u>SPA2WC</u>				
C	BURGLARY 2D GARAGE	2600 W COLLEGE AVE	8/26/2018	P2
C	BURGLARY-RESIDENTIAL	2000 W COLLEGE AVE	9/1/2018	P2
C	IBR Purposes Only - Aggravated Assault	N WALNUT ST / W GARDNER AVE	8/27/2018	P1
C	MAIL THEFT (All Others)	1900 W COLLEGE AVE	8/27/2018	P2
C	THEFT OF MOTOR VEHICLE	1200 W SUMMIT PKWY	8/30/2018	P1
C	THEFT OF MOTOR VEHICLE	W AUGUSTA AVE / N CEDAR ST	8/31/2018	P1
C	THEFT(FIREARM) (From Motor Vehicle)	1500 W DEAN AVE	8/30/2018	P2
C	THEFT-2D (From Building)	2000 W COLLEGE AVE	9/1/2018	P2

For protection of victim privacy, the entire address on sexual assault crimes has been redacted.

A/C	Offense Statute	Address	Reported Date	Dist
C	THEFT-3D (All Other Thefts)	2300 W BROADWAY AVE	9/1/2018	P2
C	THEFT-3D (From Building)	2600 W BROADWAY AVE	8/29/2018	P2
C	THEFT-3D (From Motor Vehicle)	1500 W GARDNER AVE	8/30/2018	P2
C	THEFT-3D (From Motor Vehicle)	2300 W DEAN AVE	9/1/2018	P2
C	THEFT-CITY (From Motor Vehicle)	N MADISON ST / W BROADWAY AVE	8/29/2018	P2
C	THEFT-CITY (Shoplifting)	1000 W SUMMIT PKWY	8/29/2018	P2
C	THEFT-CITY (Shoplifting)	1000 W SUMMIT PKWY	8/29/2018	P8

SPA2WH

C	THEFT OF MOTOR VEHICLE	3800 W FORT GEORGE WRIGHT DR	8/30/2018	P1
---	------------------------	------------------------------	-----------	----

POLICE SUMMARY - Ending: Saturday, September 1, 2018



NE - Neva-Wood District (P3)

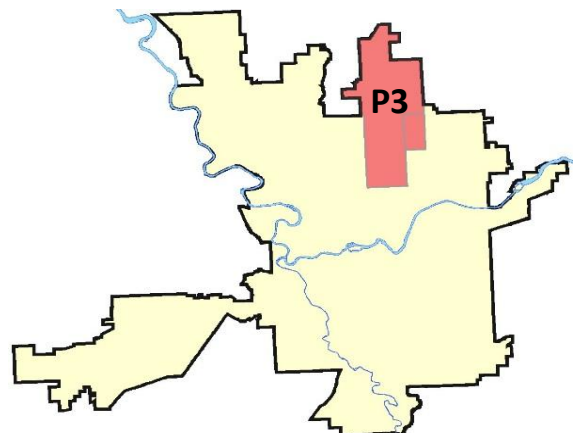
Preliminary IBR Counts

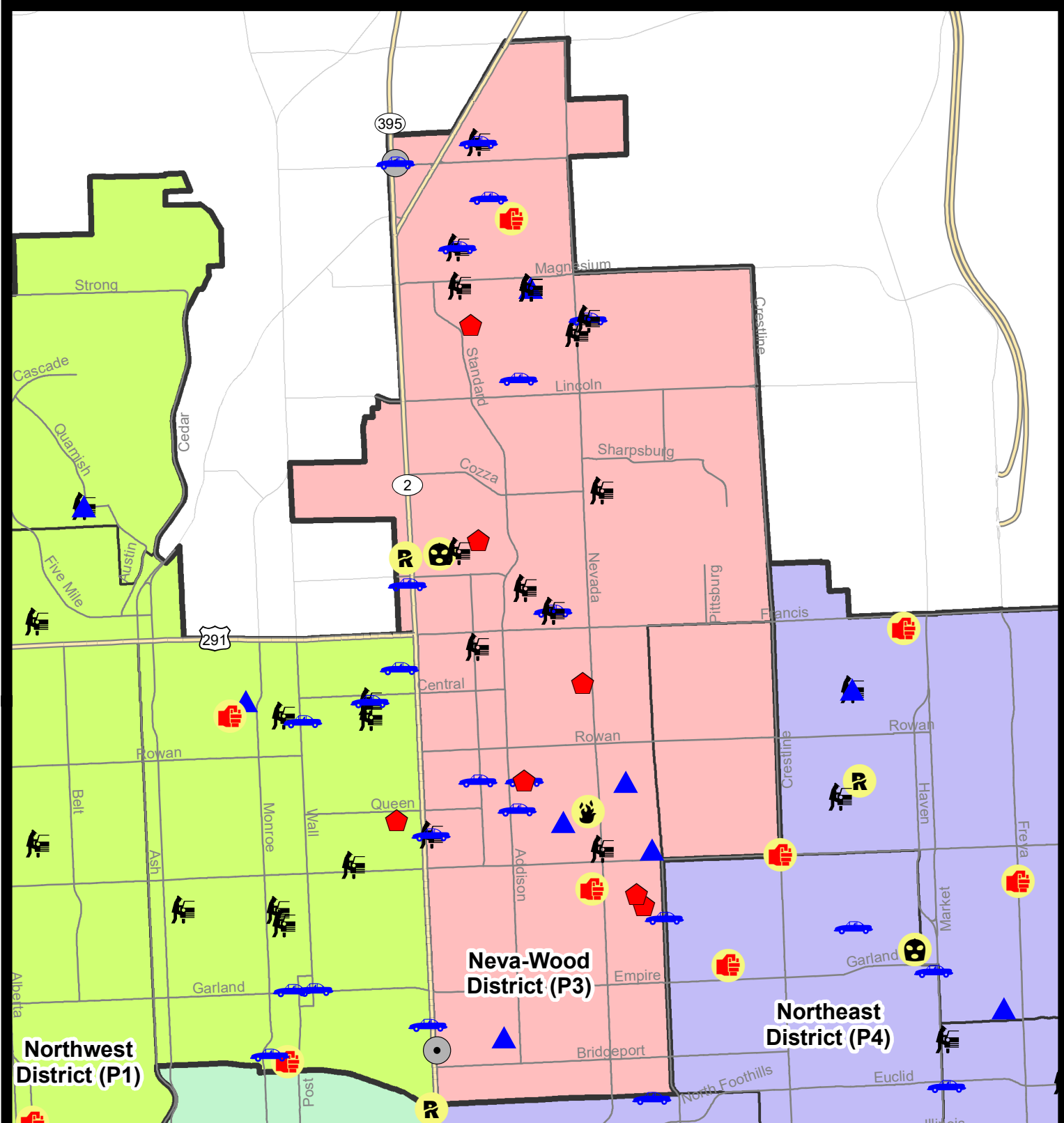
NIBRS Categories (Part 1 Selected)		7 Day Comparison			28 Day Comparison			YTD Comparison		
		Current	Prior	Percent	Current	Prior	Percent	Current	Prior	Percent
Violent	Criminal Homicide	0	0		0	0		1	1	0.00%
	Rape	1	0		2	1	100.00%	30	15	100.00%
	Robbery - Commercial	1	0		3	1	200.00%	17	20	-15.00%
	Robbery - Person	0	0		3	5	-40.00%	26	20	30.00%
	Aggravated Assault - Non DV	1	2	-50.00%	5	7	-28.57%	80	49	63.27%
	Aggravated Assault - DV	1	1	0.00%	8	8	0.00%	61	44	38.64%
Violent Total:		4	3	33.33%	21	22	-4.55%	215	149	44.30%
Property	Burglary - Residential	6	3	100.00%	17	11	54.55%	120	156	-23.08%
	Burglary Garage	5	4	25.00%	13	13	0.00%	93	69	34.78%
	Burglary Commercial	2	3	-33.33%	6	5	20.00%	38	51	-25.49%
	Larceny	53	58	-8.62%	224	246	-8.94%	2149	2084	3.12%
	Vehicle Theft	12	7	71.43%	35	28	25.00%	250	249	0.40%
	Arson	1	0		1	0		5	0	
Property Total:		79	75	5.33%	296	303	-2.31%	2655	2609	1.76%
Preliminary Part 1 Crime Totals:		83	78	6.41%	317	325	-2.46%	2870	2758	4.06%
Current 7 Day Period:		8/26/2018 - 9/1/2018			Prior 7 Day Period:		8/19/2018 - 8/25/2018			
Current 28 Day Period:		8/5/2018 - 9/1/2018			Prior 28 Day Period:		7/8/2018 - 8/4/2018			
Current YTD Day Period:		1/1/2018 - 9/1/2018			Prior YTD Period:		1/1/2017 - 9/1/2017			

Prepared by SPD Crime Analysis Office - Tuesday, September 4, 2018

NOTE: SPD moved from UCR to the NIBRS reporting standard on 10/4/16 following the transition to a new RMS System. [Numbers on CompStat reports prior to this date should not be used as a comparison to those on this report.](#) Additional info on these reporting standards can be found on the FBI website: <https://ucr.fbi.gov/nibrs-overview>

This chart represents Preliminary counts of selected crime categories from Police Case Reports. Full statistical analysis to determine the confidence level of this data has not been performed. The % change columns on the preliminary counts differ from the percentage change on the NIBRS crime report, sometimes significantly. The CompStat report is designed for operational use and includes only selected NIBRS categories and coding less complex than full NIBRS rules. Official statistics for these and other NIBRS categories can be found on WASPC & FBI websites once available.





City of Spokane
Neva-Wood District (P3)
Selected Crime Codes
2018-08-26 to 2018-09-01
 Prepared By:
 Crime Analysis Unit
 Spokane Police Department

Legend

NIBRS Events



Criminal Homicide



Rape



Robbery Commercial



Robbery Person



Aggravated Assault



Burglary Residential



Burglary Commercial



Burglary Garage



Vehicle Prowling



Vehicle Theft



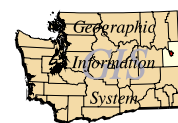
Arson



Cases Represent LERMS Crime Codes
 Points may indicate multiple events
 Note: Veh Prowl is only Larceny displayed

For Additional Information on
 Incidents pertaining to an
 Area, Trend, or Pattern
 Contact Information Analysis

0 0.2 0.4 0.8 Miles



THIS IS NOT A LEGAL DOCUMENT:
 The information shown on this map is compiled
 from various sources and is subject to constant
 revision. Information shown on this map should
 not be used to determine the location of facilities
 in relationship to property lines, section lines,
 streets, etc.

Sunday - Saturday

8/26/2018 TO 9/1/2018

NE - Neva-Wood District (P3)



<u>A/C</u>	<u>Offense Statute</u>	<u>Address</u>	<u>Reported Date</u>	<u>Dist</u>
SPB3NL				
C	ARSON-1D	900 E QUEEN AVE	8/29/2018	P3
C	ASSAULT-1D	N DAKOTA ST / E JAY AVE	8/30/2018	P4
C	ASSAULT-2D	900 E PRINCETON AVE	8/28/2018	P4
C	BURGLARY 1D RESIDENTIAL	900 E CENTRAL AVE	8/27/2018	P4
C	BURGLARY 1D RESIDENTIAL	1200 E HEROY AVE	8/30/2018	P4
C	BURGLARY 2D COMMERCIAL	3400 N DIVISION ST	8/30/2018	P3
C	BURGLARY 2D COMMERCIAL	9500 N DIVISION ST	8/30/2018	P4
C	BURGLARY 2D GARAGE	1100 E EVERETT AVE	8/26/2018	P3
A	BURGLARY 2D GARAGE	300 E GLASS AVE	8/27/2018	P3
C	BURGLARY 2D GARAGE	1300 E BROAD AVE	8/29/2018	P3
A	BURGLARY 2D GARAGE	700 E OLYMPIC AVE	8/31/2018	P3
C	BURGLARY 2D GARAGE	600 E MAGNESIUM RD	9/1/2018	P2
C	BURGLARY-RESIDENTIAL	500 E EVERETT AVE	8/27/2018	P3
C	BURGLARY-RESIDENTIAL	300 E WEDGEWOOD AVE	8/29/2018	P4
C	BURGLARY-RESIDENTIAL	8300 N STANDARD ST	8/30/2018	P3
C	BURGLARY-RESIDENTIAL	1200 E LONGFELLOW AVE	9/1/2018	P4
C	IBR Purposes Only - All Other Larceny	E BROAD AVE / N NEVADA ST	9/1/2018	P4
C	MAIL THEFT (All Others)	400 E BRIDGEPORT AVE	8/27/2018	P3
C	MAIL THEFT (All Others)	1300 E RICH AVE	8/29/2018	P3
C	RAPE-2ND (RAPE)		8/30/2018	P2
C	ROBBERY 2D COMMERCIAL (NOT PURSE SNATCHING)	6700 N DIVISION ST	8/29/2018	P3
C	THEFT OF MOTOR VEHICLE	500 E EVERETT AVE	8/27/2018	P3
C	THEFT OF MOTOR VEHICLE	8800 N HILL N DALE ST	8/27/2018	P4
C	THEFT OF MOTOR VEHICLE	7900 N DAKOTA ST	8/27/2018	P1
C	THEFT OF MOTOR VEHICLE	9500 N NEWPORT HWY	8/27/2018	P4
A	THEFT OF MOTOR VEHICLE	6400 N CINCINNATI ST	8/28/2018	P3
C	THEFT OF MOTOR VEHICLE	500 E QUEEN AVE	8/28/2018	P3
C	THEFT OF MOTOR VEHICLE	200 E EVERETT AVE	8/29/2018	P3
C	THEFT OF MOTOR VEHICLE	6600 N DIVISION ST	8/29/2018	P2
C	THEFT OF MOTOR VEHICLE	9500 N DIVISION ST	8/30/2018	P4
C	THEFT OF MOTOR VEHICLE	8400 N NEVADA ST	8/30/2018	P3
C	THEFT OF MOTOR VEHICLE	4700 N DIVISION ST	8/30/2018	P2
A	THEFT OF MOTOR VEHICLE	9200 N COLTON ST	8/31/2018	P3
C	THEFT-1D (From Motor Vehicle)	E BROAD AVE / N NEVADA ST	9/1/2018	P4
C	THEFT-1D (Pocket Picking)	9300 N NEWPORT HWY	8/28/2018	P3
C	THEFT-2D (All Other Thefts)	200 E EVERETT AVE	8/29/2018	P3
C	THEFT-2D (All Other Thefts)	9700 N NEWPORT HWY	8/29/2018	P3
C	THEFT-2D (From Building)	400 E EVERETT AVE	8/28/2018	P3

For protection of victim privacy, the entire address on sexual assault crimes has been redacted.

A/C	Offense Statute	Address	Reported Date	Dist
C	THEFT-2D (From Building)	500 E OLYMPIC AVE	8/28/2018	P3
C	THEFT-2D (From Building)	1900 E FRANCIS AVE	8/30/2018	P3
C	THEFT-2D (From Motor Vehicle)	1100 E COZZA DR	8/27/2018	P3
C	THEFT-2D (From Motor Vehicle)	6600 N STANDARD ST	8/29/2018	P3
C	THEFT-2D (From Motor Vehicle)	600 E MAGNESIUM RD	9/1/2018	P3
C	THEFT-2D (Motor Vehicle Parts or Accessories)	8700 N DIVISION ST	8/28/2018	P3
C	THEFT-3D (All Other Thefts)	3100 N LIDGERWOOD ST	8/27/2018	P3
C	THEFT-3D (All Other Thefts)	1000 E WELLESLEY AVE	8/30/2018	P3
C	THEFT-3D (All Other Thefts)	1000 E PROVIDENCE AVE	8/31/2018	P3
C	THEFT-3D (All Other Thefts)	5500 N LIDGERWOOD ST	8/31/2018	P3
C	THEFT-3D (From Building)	4700 N DIVISION ST	8/26/2018	P3
C	THEFT-3D (From Building)	1200 E WESTVIEW CT	8/28/2018	P3
C	THEFT-3D (From Building)	300 E WEDGEWOOD AVE	8/29/2018	P4
C	THEFT-3D (From Building)	700 E HOUSTON AVE	8/29/2018	P3
C	THEFT-3D (From Building)	9300 N NEWPORT HWY	8/31/2018	P3
C	THEFT-3D (From Building)	5800 N DIVISION ST	8/31/2018	P3
C	THEFT-3D (From Motor Vehicle)	200 E WEDGEWOOD AVE	8/26/2018	P3
C	THEFT-3D (From Motor Vehicle)	8800 N HILL N DALE ST	8/27/2018	P3
C	THEFT-3D (From Motor Vehicle)	N NEVADA ST / E ST THOMAS MOORE WAY	8/27/2018	P3
C	THEFT-3D (From Motor Vehicle)	6400 N CINCINNATI ST	8/28/2018	P3
C	THEFT-3D (From Motor Vehicle)	300 E SHILOH HILLS DR	8/29/2018	P3
C	THEFT-3D (From Motor Vehicle)	4700 N DIVISION ST	8/31/2018	P3
C	THEFT-3D (From Motor Vehicle)	6100 N LIDGERWOOD ST	8/31/2018	P3
A	THEFT-3D (From Motor Vehicle)	600 E MAGNESIUM RD	9/1/2018	P3
A	THEFT-3D (From Motor Vehicle)	8400 N NEVADA ST	9/1/2018	P3
C	THEFT-3D (From Motor Vehicle)	600 E MAGNESIUM RD	9/1/2018	P3
A	THEFT-3D (From Motor Vehicle)	600 E MAGNESIUM RD	9/1/2018	P3
C	THEFT-3D (From Motor Vehicle)	600 E MAGNESIUM RD	9/1/2018	P2
C	THEFT-3D (Motor Vehicle Parts or Accessories)	600 E HOLLAND AVE	8/27/2018	P3
C	THEFT-3D (Motor Vehicle Parts or Accessories)	800 E LYONS AVE	8/27/2018	P3
C	THEFT-3D (Motor Vehicle Parts or Accessories)	5600 N LIDGERWOOD ST	8/29/2018	P2
C	THEFT-3D (Motor Vehicle Parts or Accessories)	200 E CENTRAL AVE	8/30/2018	P3
C	THEFT-3D (Shoplifting)	9100 N NEWPORT HWY	8/26/2018	P4
C	THEFT-3D (Shoplifting)	7900 N DIVISION ST	8/26/2018	P3
C	THEFT-3D (Shoplifting)	5800 N DIVISION ST	8/27/2018	P3
C	THEFT-3D (Shoplifting)	4700 N DIVISION ST	8/27/2018	P3
C	THEFT-3D (Shoplifting)	5800 N DIVISION ST	8/29/2018	P3
C	THEFT-3D (Shoplifting)	800 E FRANCIS AVE	8/30/2018	P2
C	THEFT-3D (Shoplifting)	5600 N DIVISION ST	9/1/2018	P3
C	THEFT-CITY (From Motor Vehicle)	9500 N NEWPORT HWY	8/27/2018	P4
C	THEFT-CITY (Shoplifting)	9500 N NEWPORT HWY	8/26/2018	P2
C	THEFT-CITY (Shoplifting)	6700 N DIVISION ST	8/28/2018	P4
C	THEFT-CITY (Shoplifting)	6700 N DIVISION ST	8/30/2018	P4

For protection of victim privacy, the entire address on sexual assault crimes has been redacted.

<u>A/C</u>	<u>Offense Statute</u>	<u>Address</u>	<u>Reported Date</u>	<u>Dist</u>
C	THEFT-CITY (Shoplifting)	6700 N DIVISION ST	8/31/2018	P3
<u>SPB3WH</u>				
C	THEFT-2D (From Building)	5200 N CRESTLINE ST	8/26/2018	P3

POLICE SUMMARY - Ending: Saturday, September 1, 2018



NE - Northeast District (P4)

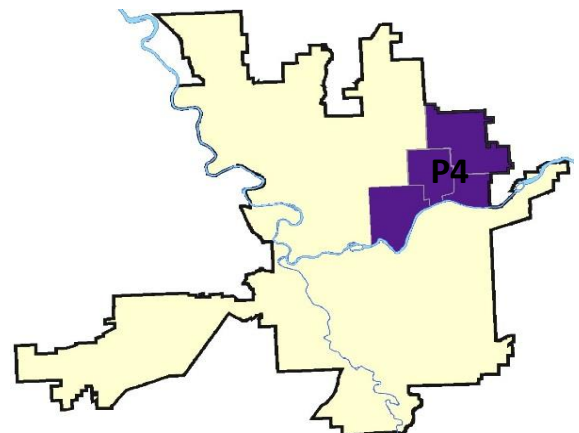
Preliminary IBR Counts

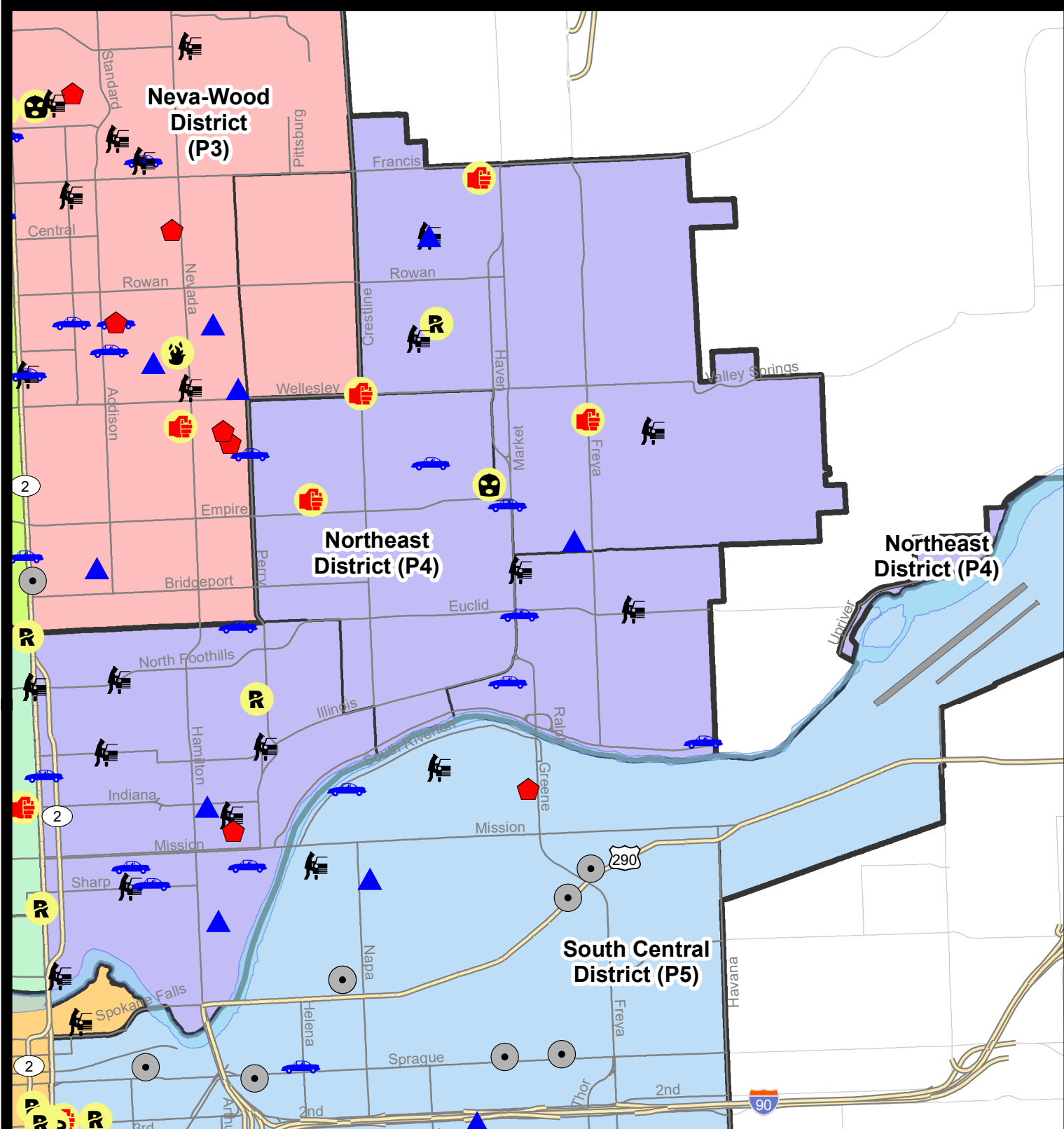
NIBRS Categories (Part 1 Selected)		7 Day Comparison			28 Day Comparison			YTD Comparison		
		Current	Prior	Percent	Current	Prior	Percent	Current	Prior	Percent
Violent	Criminal Homicide	0	0		0	1	-100.00%	2	1	100.00%
	Rape	3	1	200.00%	7	4	75.00%	36	25	44.00%
	Robbery - Commercial	2	0		2	3	-33.33%	13	12	8.33%
	Robbery - Person	0	1	-100.00%	4	3	33.33%	23	19	21.05%
	Aggravated Assault - Non DV	4	1	300.00%	10	11	-9.09%	70	45	55.56%
	Aggravated Assault - DV	0	2	-100.00%	3	9	-66.67%	54	40	35.00%
Violent Total:		9	5	80.00%	26	31	-16.13%	198	142	39.44%
Property	Burglary - Residential	1	3	-66.67%	12	20	-40.00%	135	107	26.17%
	Burglary Garage	4	0		6	4	50.00%	58	52	11.54%
	Burglary Commercial	1	4	-75.00%	6	7	-14.29%	44	41	7.32%
	Larceny	35	37	-5.41%	148	175	-15.43%	1212	1112	8.99%
	Vehicle Theft	11	8	37.50%	37	29	27.59%	240	207	15.94%
	Arson	0	0		2	0		8	5	60.00%
Property Total:		52	52	0.00%	211	235	-10.21%	1697	1524	11.35%
Preliminary Part 1 Crime Totals:		61	57	7.02%	237	266	-10.90%	1895	1666	13.75%
Current 7 Day Period:		8/26/2018 - 9/1/2018			Prior 7 Day Period:		8/19/2018 - 8/25/2018			
Current 28 Day Period:		8/5/2018 - 9/1/2018			Prior 28 Day Period:		7/8/2018 - 8/4/2018			
Current YTD Day Period:		1/1/2018 - 9/1/2018			Prior YTD Period:		1/1/2017 - 9/1/2017			

Prepared by SPD Crime Analysis Office - Tuesday, September 4, 2018

NOTE: SPD moved from UCR to the NIBRS reporting standard on 10/4/16 following the transition to a new RMS System. [Numbers on CompStat reports prior to this date should not be used as a comparison to those on this report.](#) Additional info on these reporting standards can be found on the FBI website: <https://ucr.fbi.gov/nibrs-overview>

This chart represents Preliminary counts of selected crime categories from Police Case Reports. Full statistical analysis to determine the confidence level of this data has not been performed. The % change columns on the preliminary counts differ from the percentage change on the NIBRS crime report, sometimes significantly. The CompStat report is designed for operational use and includes only selected NIBRS categories and coding less complex than full NIBRS rules. Official statistics for these and other NIBRS categories can be found on WASPC & FBI websites once available.





City of Spokane
Northeast District (P4)
Selected Crime Codes
2018-08-26 to 2018-09-01
 Prepared By:
 Crime Analysis Unit
 Spokane Police Department

Legend

NIBRS Events



Criminal Homicide



Rape



Robbery Commercial



Robbery Person



Aggravated Assault



Burglary Residential



Burglary Garage



Burglary Commercial



Vehicle Prowling



Vehicle Theft



Arson



Cases Represent LERMS Crime Codes
 Points may indicate multiple events
 Note: Veh Prowl is only Larceny displayed

For Additional Information on
 Incidents pertaining to an
 Area, Trend, or Pattern
 Contact Information Analysis

0 0.2 0.4 0.8 Miles



THIS IS NOT A LEGAL DOCUMENT:
 The information shown on this map is compiled
 from various sources and is subject to constant
 revision. Information shown on this map should
 not be used to determine the location of facilities
 in relationship to property lines, section lines,
 streets, etc.

Sunday - Saturday

NE - Northeast District (P4)

8/26/2018 TO 9/1/2018



<u>A/C</u>	<u>Offense Statute</u>	<u>Address</u>	<u>Reported Date</u>	<u>Dist</u>
C	RAPE-3D (RAPE)		8/28/2018	P4
<u>SPB4BE</u>				
C	ASSAULT-2D	3900 N PITTSBURG ST	9/1/2018	P6
C	BURGLARY 2D COMMERCIAL	3900 N MARKET ST	8/31/2018	P4
C	IBR Purposes Only - Aggravated Assault	E WELLESLEY AVE / N CRESTLINE ST	8/29/2018	P4
C	IBR Purposes Only - Motor Vehicle Theft	N PERRY ST / E RICH AVE	8/27/2018	P4
C	ROBBERY 2D COMMERCIAL (NOT PURSE SNATCHING)	3900 N MARKET ST	9/1/2018	P4
C	ROBBERY 2D COMMERCIAL (NOT PURSE SNATCHING)	3900 N MARKET ST	9/1/2018	P4
C	THEFT OF MOTOR VEHICLE	3800 N MARKET ST	8/28/2018	P4
C	THEFT OF MOTOR VEHICLE	4100 N COOK ST	8/30/2018	P4
C	THEFT-3D (All Other Thefts)	N PERRY ST / E RICH AVE	8/27/2018	P4
C	THEFT-CITY (Shoplifting)	3900 N MARKET ST	8/29/2018	P4
C	THEFT-CITY (Shoplifting)	3900 N MARKET ST	9/1/2018	P4
<u>SPB4HI</u>				
C	ASSAULT-1D	2900 E DECATUR AVE	8/28/2018	P4
C	ASSAULT-3D (d)or(f) (Weapon/Instrument/Bodily Harm)	N FREYA ST / E LONGFELLOW AVE	9/1/2018	P4
C	BURGLARY 2D GARAGE	3500 N FERRALL ST	8/28/2018	P4
C	BURGLARY 2D GARAGE	2600 E COLUMBIA AVE	8/30/2018	P4
C	RAPE-2ND (RAPE)		8/29/2018	P4
C	THEFT-2D (From Motor Vehicle)	4000 E RICH AVE	9/1/2018	P4
C	THEFT-3D (From Motor Vehicle)	5000 N COOK ST	8/28/2018	P4
A	THEFT-3D (From Motor Vehicle)	2600 E COLUMBIA AVE	8/30/2018	P4
<u>SPB4LO</u>				
C	BURGLARY 2D GARAGE	900 E INDIANA AVE	8/27/2018	P4
C	BURGLARY 2D GARAGE	1000 E DESMET AVE	8/29/2018	P4
C	BURGLARY-RESIDENTIAL	1100 E AUGUSTA AVE	8/28/2018	P2
C	RAPE-2ND (RAPE)		8/26/2018	P4
C	THEFT OF MOTOR VEHICLE	1200 E MISSION AVE	8/26/2018	P6
C	THEFT OF MOTOR VEHICLE	600 E SHARP AVE	8/27/2018	P4
C	THEFT OF MOTOR VEHICLE	2000 N DIVISION ST	8/28/2018	P3
C	THEFT OF MOTOR VEHICLE	1200 E EUCLID AVE	8/30/2018	P2
A	THEFT OF MOTOR VEHICLE	1400 N ADDISON ST	9/1/2018	P2
C	THEFT(FIREARM) (From Motor Vehicle)	W BUCKEYE AVE / E NORTH FOOTHILLS DR	8/26/2018	P2
C	THEFT-2D (All Other Thefts)	900 E MISSION AVE	8/27/2018	P4
C	THEFT-2D (All Other Thefts)	1500 E CARLISLE AVE	8/30/2018	P4
C	THEFT-2D (From Building)	900 E MISSION AVE	8/27/2018	P4
C	THEFT-2D (From Building)	700 N DIVISION ST	8/31/2018	P4

For protection of victim privacy, the entire address on sexual assault crimes has been redacted.

A/C	Offense Statute	Address	Reported Date	Dist
C	THEFT-2D (From Building)	900 E MISSION AVE	8/31/2018	P4
C	THEFT-2D (From Motor Vehicle)	E NORTH FOOTHILLS DR / E BUCKEYE AVE	8/26/2018	P4
C	THEFT-2D (From Motor Vehicle)	700 N DIVISION ST	9/1/2018	P4
C	THEFT-3D (All Other Thefts)	2800 N MAYFAIR ST	8/26/2018	P4
C	THEFT-3D (All Other Thefts)	2900 N DIVISION ST	8/27/2018	P4
C	THEFT-3D (All Other Thefts)	800 N CINCINNATI ST	8/27/2018	P4
C	THEFT-3D (All Other Thefts)	500 E BOONE AVE	8/29/2018	P4
C	THEFT-3D (From Motor Vehicle)	W BUCKEYE AVE / E NORTH FOOTHILLS DR	8/26/2018	P2
A	THEFT-3D (From Motor Vehicle)	1100 E NORA AVE	8/26/2018	P4
C	THEFT-3D (From Motor Vehicle)	1400 E ILLINOIS AVE	8/28/2018	P4
C	THEFT-3D (From Motor Vehicle)	E MONTGOMERY AVE / N ASTOR ST	9/1/2018	P4
A	THEFT-3D (From Motor Vehicle)	1300 N ADDISON ST	9/1/2018	P4
C	THEFT-3D (Motor Vehicle Parts or Accessories)	900 E BALDWIN AVE	8/26/2018	P4
C	THEFT-3D (Shoplifting)	2400 N DIVISION ST	8/31/2018	P4
C	THEFT-CITY (All Other Thefts)	1200 E MISSION AVE	8/27/2018	P7
C	THEFT-CITY (All Other Thefts)	N DIVISION ST / E CATALDO AVE	8/29/2018	P4
C	THEFT-CITY (Shoplifting)	2400 N DIVISION ST	8/26/2018	P2
C	THEFT-CITY (Shoplifting)	900 E MISSION AVE	8/28/2018	P4

SPB4MI

C	THEFT OF MOTOR VEHICLE	4200 E UPRIVER DR	8/27/2018	P4
C	THEFT OF MOTOR VEHICLE	2600 N MARKET ST	8/28/2018	P4
C	THEFT-3D (All Other Thefts)	2600 E UPRIVER DR	8/28/2018	P4
C	THEFT-3D (All Other Thefts)	3900 E MONTGOMERY AVE	8/29/2018	P4
C	THEFT-3D (From Building)	3400 N MARKET ST	8/27/2018	P4
C	THEFT-3D (From Motor Vehicle)	3800 E FREDERICK AVE	8/29/2018	P4
C	THEFT-3D (From Motor Vehicle)	3400 N MARKET ST	8/30/2018	P4
C	THEFT-CITY (Motor Vehicle Parts or Accessories)	2600 N MARKET ST	8/28/2018	P4
C	TMVWOP-2D	3000 N MARKET ST	8/31/2018	P4

SPOKANE POLICE DEPARTMENT



SOUTH **Police Service Area**

PSA Commander

Captain Tracie Meidl

South Central District (P5)

Southeast District (P6)

Southwest District (P7)



POLICE SUMMARY - Ending: Saturday, September 1, 2018

SOUTH PRECINCT (P5, P6, and P7)



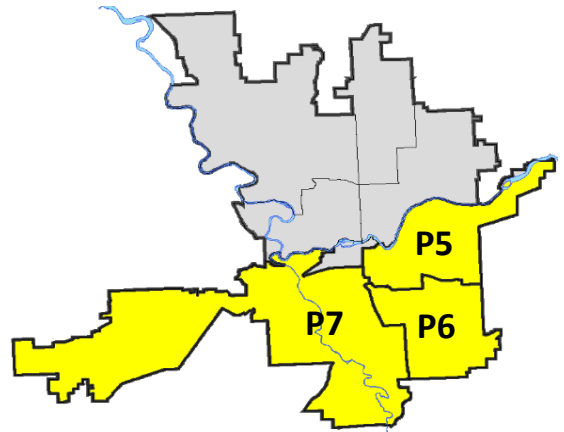
Preliminary IBR Counts

NIBRS Categories (Part 1 Selected)		7 Day Comparison			28 Day Comparison			YTD Comparison		
		Current	Prior	Percent	Current	Prior	Percent	Current	Prior	Percent
Violent	Criminal Homicide	0	0		0	0		1	1	0.00%
	Rape	3	1	200.00%	5	6	-16.67%	56	47	19.15%
	Robbery - Commercial	1	0		2	2	0.00%	11	8	37.50%
	Robbery - Person	1	0		6	8	-25.00%	40	36	11.11%
	Aggravated Assault - Non DV	2	2	0.00%	18	19	-5.26%	120	90	33.33%
	Aggravated Assault - DV	2	2	0.00%	11	10	10.00%	90	60	50.00%
Violent Total:		9	5	80.00%	42	45	-6.67%	318	242	31.40%
Property	Burglary - Residential	5	11	-54.55%	32	37	-13.51%	256	294	-12.93%
	Burglary Garage	12	7	71.43%	25	8	212.50%	114	158	-27.85%
	Burglary Commercial	9	3	200.00%	19	15	26.67%	106	91	16.48%
	Larceny	48	99	-51.52%	288	304	-5.26%	2173	2601	-16.46%
	Vehicle Theft	10	7	42.86%	29	41	-29.27%	335	435	-22.99%
	Arson	0	0		0	1	-100.00%	9	9	0.00%
Property Total:		84	127	-33.86%	393	406	-3.20%	2993	3588	-16.58%
Preliminary Part 1 Crime Totals:		93	132	-29.55%	435	451	-3.55%	3311	3830	-13.55%
Current 7 Day Period:		8/26/2018 - 9/1/2018			Prior 7 Day Period:		8/19/2018 - 8/25/2018			
Current 28 Day Period:		8/5/2018 - 9/1/2018			Prior 28 Day Period:		7/8/2018 - 8/4/2018			
Current YTD Day Period:		1/1/2018 - 9/1/2018			Prior YTD Period:		1/1/2017 - 9/1/2017			

Prepared by SPD Crime Analysis Office - Tuesday, September 4, 2018

NOTE: SPD moved from UCR to the NIBRS reporting standard on 10/4/16 following the transition to a new RMS System. [Numbers on CompStat reports prior to this date should not be used as a comparison to those on this report.](#) Additional info on these reporting standards can be found on the FBI website: <https://ucr.fbi.gov/nibrs-overview>

This chart represents Preliminary counts of selected crime categories from Police Case Reports. Full statistical analysis to determine the confidence level of this data has not been performed. The % change columns on the preliminary counts differ from the percentage change on the NIBRS crime report, sometimes significantly. The CompStat report is designed for operational use and includes only selected NIBRS categories and coding less complex than full NIBRS rules. Official statistics for these and other NIBRS categories can be found on WASPC & FBI websites once available.



POLICE SUMMARY - Ending: Saturday, September 1, 2018



SE - South Central District (P5)

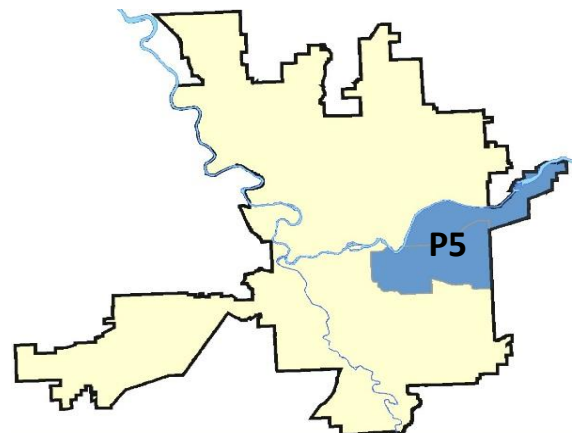
Preliminary IBR Counts

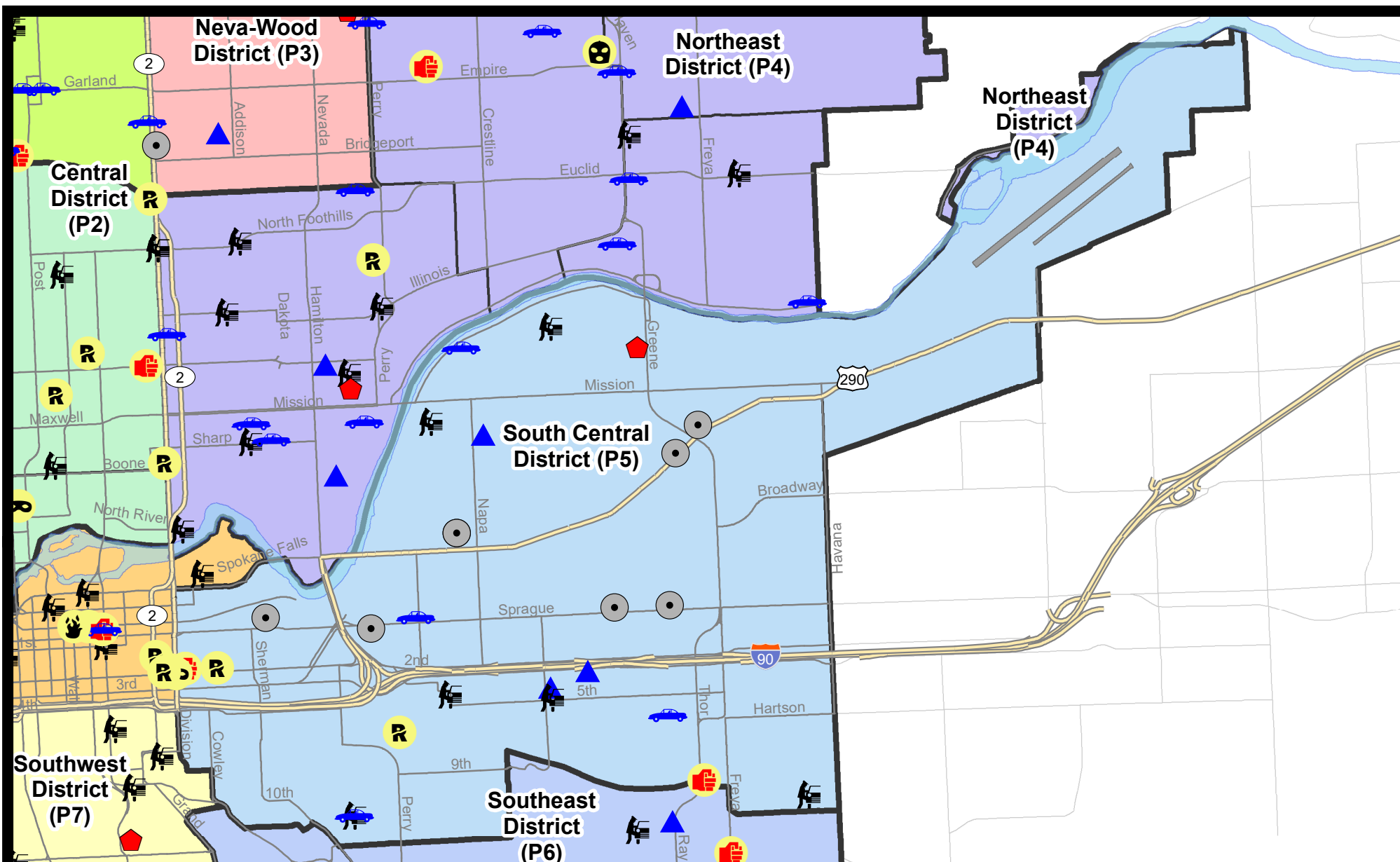
NIBRS Categories (Part 1 Selected)		7 Day Comparison			28 Day Comparison			YTD Comparison		
		Current	Prior	Percent	Current	Prior	Percent	Current	Prior	Percent
Violent	Criminal Homicide	0	0		0	0		1	0	
	Rape	2	1	100.00%	3	3	0.00%	23	15	53.33%
	Robbery - Commercial	1	0		1	2	-50.00%	6	3	100.00%
	Robbery - Person	1	0		4	6	-33.33%	20	23	-13.04%
	Aggravated Assault - Non DV	1	1	0.00%	8	10	-20.00%	55	45	22.22%
	Aggravated Assault - DV	1	1	0.00%	6	5	20.00%	40	29	37.93%
Violent Total:		6	3	100.00%	22	26	-15.38%	145	115	26.09%
Property	Burglary - Residential	2	5	-60.00%	12	10	20.00%	91	100	-9.00%
	Burglary Garage	3	0		4	3	33.33%	37	31	19.35%
	Burglary Commercial	8	2	300.00%	16	10	60.00%	72	56	28.57%
	Larceny	24	41	-41.46%	112	138	-18.84%	879	923	-4.77%
	Vehicle Theft	4	5	-20.00%	13	23	-43.48%	141	205	-31.22%
	Arson	0	0		0	0		4	2	100.00%
Property Total:		41	53	-22.64%	157	184	-14.67%	1224	1317	-7.06%
Preliminary Part 1 Crime Totals:		47	56	-16.07%	179	210	-14.76%	1369	1432	-4.40%
Current 7 Day Period:		8/26/2018 - 9/1/2018			Prior 7 Day Period:		8/19/2018 - 8/25/2018			
Current 28 Day Period:		8/5/2018 - 9/1/2018			Prior 28 Day Period:		7/8/2018 - 8/4/2018			
Current YTD Day Period:		1/1/2018 - 9/1/2018			Prior YTD Period:		1/1/2017 - 9/1/2017			

Prepared by SPD Crime Analysis Office - Tuesday, September 4, 2018

NOTE: SPD moved from UCR to the NIBRS reporting standard on 10/4/16 following the transition to a new RMS System. [Numbers on CompStat reports prior to this date should not be used as a comparison to those on this report.](#) Additional info on these reporting standards can be found on the FBI website: <https://ucr.fbi.gov/nibrs-overview>

This chart represents Preliminary counts of selected crime categories from Police Case Reports. Full statistical analysis to determine the confidence level of this data has not been performed. The % change columns on the preliminary counts differ from the percentage change on the NIBRS crime report, sometimes significantly. The CompStat report is designed for operational use and includes only selected NIBRS categories and coding less complex than full NIBRS rules. Official statistics for these and other NIBRS categories can be found on WASPC & FBI websites once available.





City of Spokane
South Central District (P5)
Selected
Crime Types
2018-08-26 to 2018-09-01

Prepared By:
Crime Analysis Unit
Spokane Police Department

Legend

NIBRS Events



Criminal Homicide



Rape



Robbery Person



Robbery Commercial



Burglary Residential



Burglary Garage



Aggravated Assault



Burglary Commercial



Vehicle Prowling



Vehicle Theft



Arson

Cases Represent LERMS Crime Codes

Points may indicate multiple events

Note: Veh Prowl is only Larceny category displayed



For Additional Information on Incidents
 pertaining to an Area, Trend, or Pattern
 Contact Information Analysis

0 0.2 0.4 0.6 0.8 1 Miles



THIS IS NOT A LEGAL DOCUMENT:
 The information shown on this map is compiled
 from various sources and is subject to constant
 revision. Information shown on this map should
 not be used to determine the location of facilities
 in relationship to property lines, section lines,
 streets, etc.

Sunday - Saturday

8/26/2018 TO 9/1/2018

SE - South Central District (P5)



<u>A/C</u>	<u>Offense Statute</u>	<u>Address</u>	<u>Reported Date</u>	<u>Dist</u>
<u>SPC5EC</u>				
C	BURGLARY 1D RESIDENTIAL	1400 E HARTSON AVE	8/29/2018	P5
C	BURGLARY 2D COMMERCIAL	E RIVERSIDE AVE / N SHERIDAN ST	8/27/2018	P5
C	BURGLARY 2D COMMERCIAL	2900 E SPRAGUE AVE	8/28/2018	P5
C	BURGLARY 2D COMMERCIAL	1200 E SPRAGUE AVE	8/29/2018	P5
C	BURGLARY 2D COMMERCIAL	3200 E SPRAGUE AVE	8/29/2018	P6
C	BURGLARY 2D FENCED AREA	E MARTIN LUTHER KING JR WAY / N SHER	8/27/2018	P5
C	BURGLARY 2D FENCED AREA	1900 E RIVERSIDE AVE	8/28/2018	P5
C	BURGLARY 2D FENCED AREA	E RIVERSIDE AVE / N CRESTLINE ST	8/29/2018	P5
C	BURGLARY 2D GARAGE	2400 E 4TH AVE	8/26/2018	P5
C	BURGLARY 2D GARAGE	2600 E 3RD AVE	8/30/2018	P5
C	CHILD ASSAULT-3D(CRIM NEG)DVCA	3400 E 11TH AVE	8/28/2018	P6
C	HARASSMENT (Weapon Involved)	100 S DIVISION ST	9/1/2018	P5
C	RAPE-1ST DEG (RAPE)		8/29/2018	P5
C	RAPE-2ND (RAPE)		8/30/2018	P6
C	ROBBERY 1D PERSON (NOT PURSE SNATCHING)	E 2ND AVE / S DIVISION ST	8/26/2018	P8
C	ROBBERY 2D COMMERCIAL (NOT PURSE SNATCHING)	100 S DIVISION ST	8/29/2018	P8
C	THEFT OF MOTOR VEHICLE	1500 E SPRAGUE AVE	8/27/2018	P6
C	THEFT OF MOTOR VEHICLE	1000 E 12TH AVE	8/28/2018	P6
C	THEFT OF MOTOR VEHICLE	600 S RAY ST	8/29/2018	P6
C	THEFT(FIREARM) (From Building)	600 S RAY ST	8/29/2018	P5
C	THEFT-1D (From Building)	3200 E SPRAGUE AVE	8/29/2018	P6
C	THEFT-2D (From Building)	0 E 8TH AVE	8/28/2018	P5
C	THEFT-2D (From Building)	1800 E SPRAGUE AVE	8/28/2018	P5
C	THEFT-2D (From Building)	600 S RICHARD ALLEN CT	8/30/2018	P5
C	THEFT-2D (Motor Vehicle Parts or Accessories)	0 S FISKE ST	8/28/2018	
C	THEFT-3D (All Other Thefts)	0 S MADELIA ST	8/26/2018	P5
C	THEFT-3D (All Other Thefts)	100 E 3RD AVE	8/29/2018	P5
C	THEFT-3D (All Other Thefts)	1200 E TRENT AVE	8/30/2018	P7
C	THEFT-3D (All Other Thefts)	4200 E SPRAGUE AVE	9/1/2018	P5
C	THEFT-3D (From Building)	200 E 2ND AVE	8/28/2018	P5
C	THEFT-3D (From Motor Vehicle)	4100 E 12TH AVE	8/27/2018	P5
C	THEFT-3D (From Motor Vehicle)	1000 E 12TH AVE	8/28/2018	P6
C	THEFT-3D (Shoplifting)	100 S DIVISION ST	8/28/2018	P5
C	THEFT-3D (Shoplifting)	1500 E SPRAGUE AVE	8/28/2018	P5
C	VEHICLE PROWLING-2D/From Motor Vehicle	2400 E 5TH AVE	8/26/2018	P6
A	VEHICLE PROWLING-2D/No Theft	400 S PITTSBURG ST	8/26/2018	P6
<u>SPC5GP</u>				
C	BURGLARY 2D COMMERCIAL	3300 E TRENT AVE	8/26/2018	P6

For protection of victim privacy, the entire address on sexual assault crimes has been redacted.

A/C	Offense Statute	Address	Reported Date	Dist
C	BURGLARY 2D COMMERCIAL	3500 E TRENT AVE	8/27/2018	P5
C	BURGLARY 2D COMMERCIAL	1800 E SPRINGFIELD AVE	8/29/2018	P5
A	BURGLARY 2D COMMERCIAL	1800 E SPRINGFIELD AVE	8/29/2018	P5
C	BURGLARY 2D GARAGE	2000 E SHARP AVE	8/30/2018	P5
C	BURGLARY-RESIDENTIAL	3100 E INDIANA AVE	9/1/2018	P6
C	THEFT OF MOTOR VEHICLE	1800 E SOUTH RIVERTON AVE	8/31/2018	P6
C	THEFT-2D (From Motor Vehicle)	1700 E SINTO AVE	8/27/2018	P5
C	THEFT-2D (Motor Vehicle Parts or Accessories)	N FISKE ST / E SHARP AVE	8/26/2018	P5
C	THEFT-3D (All Other Thefts)	2200 E MISSION AVE	8/29/2018	P5
C	THEFT-3D (From Motor Vehicle)	2500 E SOUTH CRESCENT AVE	8/29/2018	P5

POLICE SUMMARY - Ending: Saturday, September 1, 2018



SE - Southeast District (P6)

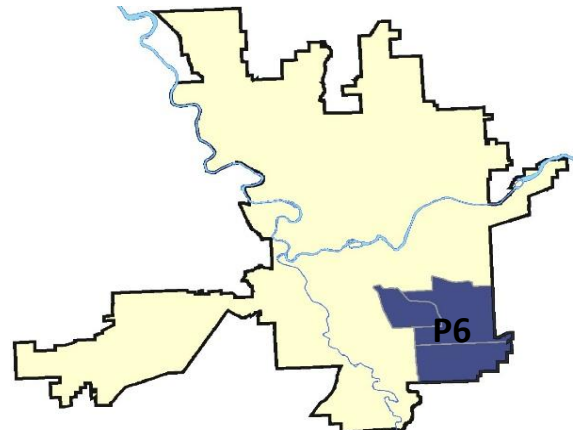
Preliminary IBR Counts

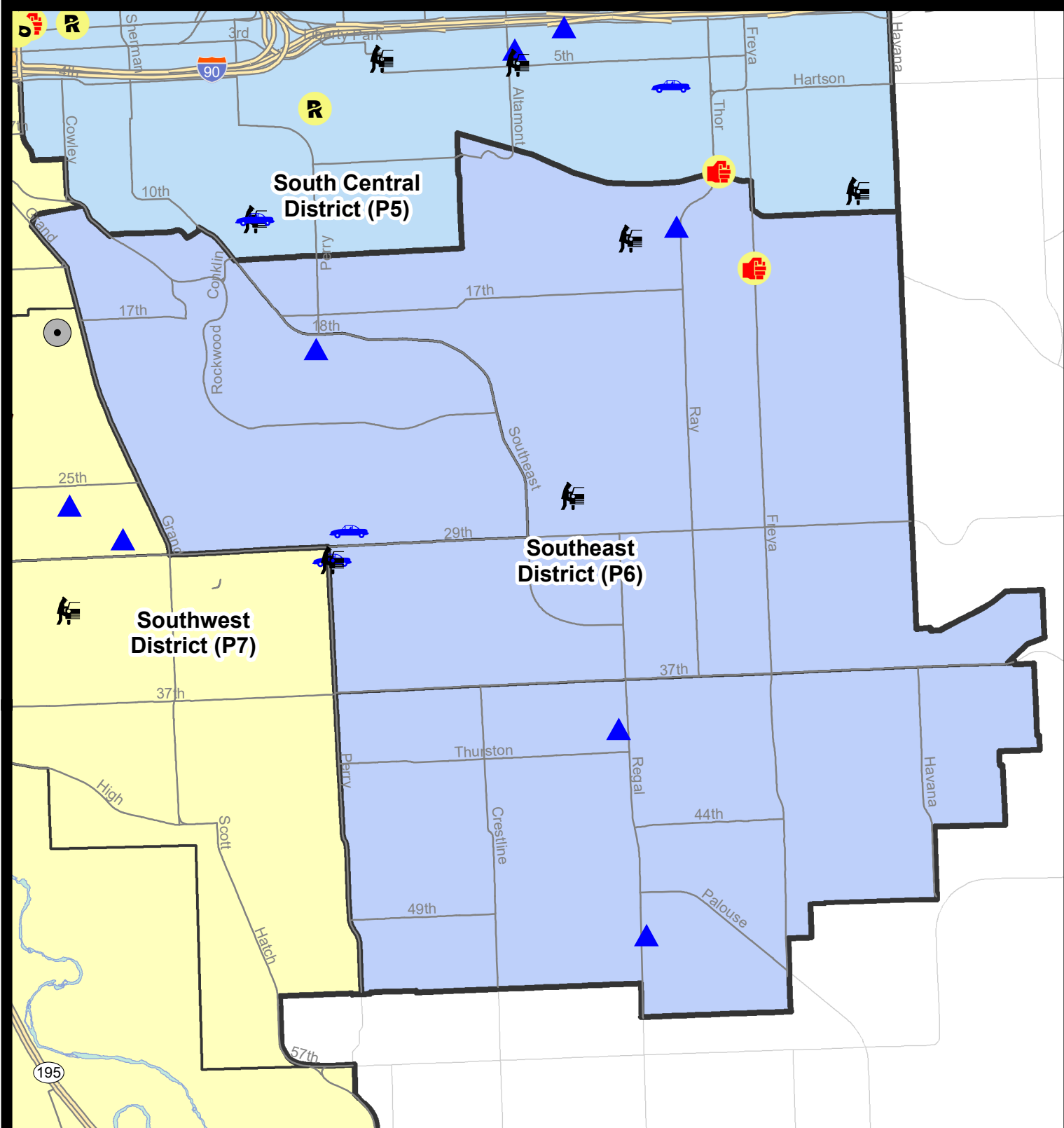
NIBRS Categories (Part 1 Selected)		7 Day Comparison			28 Day Comparison			YTD Comparison		
		Current	Prior	Percent	Current	Prior	Percent	Current	Prior	Percent
Violent	Criminal Homicide	0	0		0	0		0	0	
	Rape	0	0		0	0		12	15	-20.00%
	Robbery - Commercial	0	0		0	0		2	3	-33.33%
	Robbery - Person	0	0		0	0		4	7	-42.86%
	Aggravated Assault - Non DV	0	0		2	5	-60.00%	24	16	50.00%
	Aggravated Assault - DV	1	1	0.00%	4	2	100.00%	22	12	83.33%
Violent Total:		1	1	0.00%	6	7	-14.29%	64	53	20.75%
Property	Burglary - Residential	0	2	-100.00%	4	16	-75.00%	70	84	-16.67%
	Burglary Garage	4	5	-20.00%	10	0		23	59	-61.02%
	Burglary Commercial	0	0		0	3	-100.00%	10	6	66.67%
	Larceny	8	24	-66.67%	70	48	45.83%	484	671	-27.87%
	Vehicle Theft	2	1	100.00%	6	2	200.00%	55	85	-35.29%
	Arson	0	0		0	1	-100.00%	3	2	50.00%
Property Total:		14	32	-56.25%	90	70	28.57%	645	907	-28.89%
Preliminary Part 1 Crime Totals:		15	33	-54.55%	96	77	24.68%	709	960	-26.15%
Current 7 Day Period:		8/26/2018 - 9/1/2018			Prior 7 Day Period:		8/19/2018 - 8/25/2018			
Current 28 Day Period:		8/5/2018 - 9/1/2018			Prior 28 Day Period:		7/8/2018 - 8/4/2018			
Current YTD Day Period:		1/1/2018 - 9/1/2018			Prior YTD Period:		1/1/2017 - 9/1/2017			

Prepared by SPD Crime Analysis Office - Tuesday, September 4, 2018

NOTE: SPD moved from UCR to the NIBRS reporting standard on 10/4/16 following the transition to a new RMS System. [Numbers on CompStat reports prior to this date should not be used as a comparison to those on this report.](#) Additional info on these reporting standards can be found on the FBI website: <https://ucr.fbi.gov/nibrs-overview>

This chart represents Preliminary counts of selected crime categories from Police Case Reports. Full statistical analysis to determine the confidence level of this data has not been performed. The % change columns on the preliminary counts differ from the percentage change on the NIBRS crime report, sometimes significantly. The CompStat report is designed for operational use and includes only selected NIBRS categories and coding less complex than full NIBRS rules. Official statistics for these and other NIBRS categories can be found on WASPC & FBI websites once available.





City of Spokane
Southeast District (P6)
Selected Crime Codes
2018-08-26 to 2018-09-01
 Prepared By:
 Crime Analysis Unit
 Spokane Police Department

Legend

NIBRS Events	Robbery Person	Burglary Commercial
Criminal Homicide	Aggravated Assault	Vehicle Prowling
Rape	Burglary Residential	Vehicle Theft
Robbery Commercial	Burglary Garage	Arson

*Cases Represent LERMS Crime Codes
 Points may indicate multiple events
 Note: Veh Prowl is only Larceny displayed*

SPokane Police

For Additional Information on Incidents pertaining to an Area, Trend, or Pattern Contact Information Analysis

0 0.15 0.3 0.6 Miles

Geographic Information System

SPokane

THIS IS NOT A LEGAL DOCUMENT:
 The information shown on this map is compiled from various sources and is subject to constant revision. Information shown on this map should not be used to determine the location of facilities in relationship to property lines, section lines, streets, etc.

Sunday - Saturday

SE - Southeast District (P6)

8/26/2018 TO 9/1/2018



<u>A/C</u>	<u>Offense Statute</u>	<u>Address</u>	<u>Reported Date</u>	<u>Dist</u>
<u>SPC6LH</u>				
C	ASSAULT-2D	E 16TH AVE / S FREYA ST	8/31/2018	P6
C	BURGLARY 2D GARAGE	1300 S RAY ST	8/31/2018	P6
A	THEFT OF MOTOR VEHICLE	1400 E 30TH AVE	8/28/2018	P6
C	THEFT(FIREARM) (From Building)	4200 E 37TH AVE	8/28/2018	P6
C	THEFT-2D (From Building)	2900 E 25TH AVE	8/29/2018	P6
C	THEFT-2D (From Motor Vehicle)	1400 E 30TH AVE	8/28/2018	P6
C	THEFT-2D (From Motor Vehicle)	3000 E 14TH AVE	9/1/2018	P6
C	THEFT-3D (All Other Thefts)	2000 E 14TH AVE	9/1/2018	P6
A	VEHICLE PROWLING-2D/No Theft	2600 E 27TH AVE	8/28/2018	P6
<u>SPC6RW</u>				
C	BURGLARY 2D GARAGE	1800 S PERRY ST	8/28/2018	P5
C	THEFT OF MOTOR VEHICLE	1500 E PINECREST RD	8/28/2018	P6
C	THEFT-2D (From Building)	1600 S GRAND BLVD	8/31/2018	P6
<u>SPC6SG</u>				
C	BURGLARY 2D GARAGE	3900 S REGAL ST	8/27/2018	P6
C	BURGLARY 2D GARAGE	5000 S REGAL ST	8/28/2018	P5
C	THEFT-3D (All Other Thefts)	1400 E 41ST AVE	8/28/2018	P6

POLICE SUMMARY - Ending: Saturday, September 1, 2018



SW - Southwest District (P7)

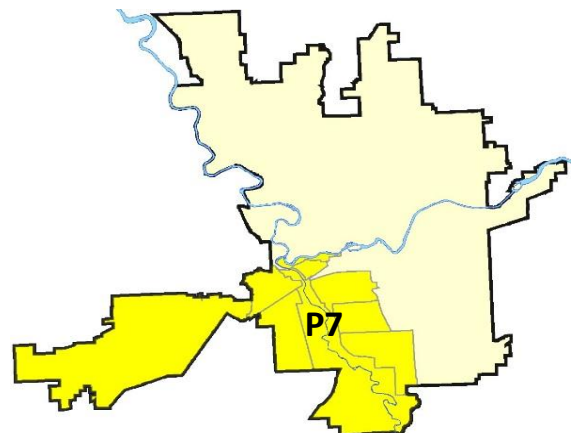
Preliminary IBR Counts

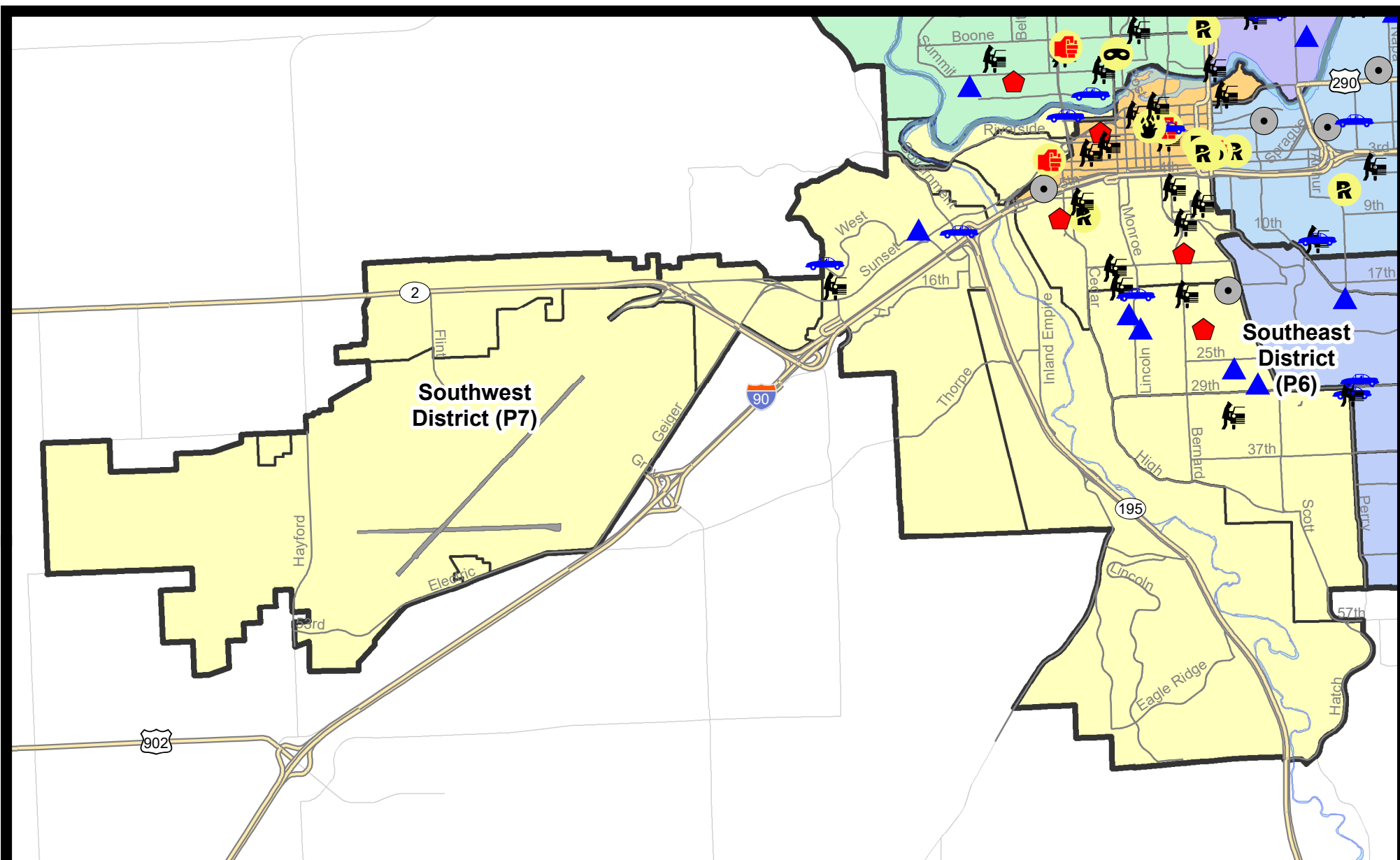
NIBRS Categories (Part 1 Selected)		7 Day Comparison			28 Day Comparison			YTD Comparison		
		Current	Prior	Percent	Current	Prior	Percent	Current	Prior	Percent
Violent	Criminal Homicide	0	0		0	0		0	1	-100.00%
	Rape	1	0		2	3	-33.33%	21	17	23.53%
	Robbery - Commercial	0	0		1	0		3	2	50.00%
	Robbery - Person	0	0		2	2	0.00%	16	6	166.67%
	Aggravated Assault - Non DV	1	1	0.00%	8	4	100.00%	41	29	41.38%
	Aggravated Assault - DV	0	0		1	3	-66.67%	28	19	47.37%
Violent Total:		2	1	100.00%	14	12	16.67%	109	74	47.30%
Property	Burglary - Residential	3	4	-25.00%	16	11	45.45%	95	110	-13.64%
	Burglary Garage	5	2	150.00%	11	5	120.00%	54	68	-20.59%
	Burglary Commercial	1	1	0.00%	3	2	50.00%	24	29	-17.24%
	Larceny	16	34	-52.94%	106	118	-10.17%	810	1007	-19.56%
	Vehicle Theft	4	1	300.00%	10	16	-37.50%	139	145	-4.14%
	Arson	0	0		0	0		2	5	-60.00%
Property Total:		29	42	-30.95%	146	152	-3.95%	1124	1364	-17.60%
Preliminary Part 1 Crime Totals:		31	43	-27.91%	160	164	-2.44%	1233	1438	-14.26%
Current 7 Day Period:		8/26/2018 - 9/1/2018			Prior 7 Day Period:		8/19/2018 - 8/25/2018			
Current 28 Day Period:		8/5/2018 - 9/1/2018			Prior 28 Day Period:		7/8/2018 - 8/4/2018			
Current YTD Day Period:		1/1/2018 - 9/1/2018			Prior YTD Period:		1/1/2017 - 9/1/2017			

Prepared by SPD Crime Analysis Office - Tuesday, September 4, 2018

NOTE: SPD moved from UCR to the NIBRS reporting standard on 10/4/16 following the transition to a new RMS System. [Numbers on CompStat reports prior to this date should not be used as a comparison to those on this report.](#) Additional info on these reporting standards can be found on the FBI website: <https://ucr.fbi.gov/nibrs-overview>

This chart represents Preliminary counts of selected crime categories from Police Case Reports. Full statistical analysis to determine the confidence level of this data has not been performed. The % change columns on the preliminary counts differ from the percentage change on the NIBRS crime report, sometimes significantly. The CompStat report is designed for operational use and includes only selected NIBRS categories and coding less complex than full NIBRS rules. Official statistics for these and other NIBRS categories can be found on WASPC & FBI websites once available.





City of Spokane
Southwest District (P7)
Selected
Crime Types
2018-08-26 to 2018-09-01

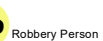
Prepared By:
Crime Analysis Unit
Spokane Police Department

Legend

NIBRS Events

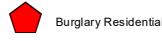


Robbery Commercial



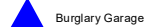
Robbery Person

Aggravated Assault

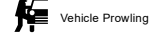


Burglary Residential

Burglary Garage



Burglary Commercial



Vehicle Prowling

Vehicle Theft



Arson

Cases Represent LERMS Crime Codes
 Points may indicate multiple events

Note: Veh Prowl is only Larceny category displayed



For Additional Information on Incidents
 pertaining to an Area, Trend, or Pattern
 Contact Information Analysis

0 0.2 0.4 0.6 0.8 1 1.2 1.4 1.6 Miles



THIS IS NOT A LEGAL DOCUMENT:
 The information shown on this map is compiled
 from various sources and is subject to constant
 revision. Information shown on this map should
 not be used to determine the location of facilities
 in relationship to property lines, section lines,
 streets, etc.



Sunday - Saturday

SE - Southwest District (P7)

8/26/2018 TO 9/1/2018



<u>A/C</u>	<u>Offense Statute</u>	<u>Address</u>	<u>Reported Date</u>	<u>Dist</u>
<u>SPD7BA</u>				
C	ASSAULT-1D	1700 W 2ND AVE	8/31/2018	P7
<u>SPD7CH</u>				
C	BURGLARY-RESIDENTIAL	300 W 13TH AVE	8/27/2018	P5
C	BURGLARY-RESIDENTIAL	1600 W 8TH AVE	9/1/2018	P7
C	RAPE-2ND (RAPE)		8/31/2018	P7
C	THEFT-2D (From Motor Vehicle)	500 S WASHINGTON ST	8/27/2018	P7
C	THEFT-2D (From Motor Vehicle)	1600 S MONROE ST	8/29/2018	P7
C	THEFT-3D (From Building)	1400 W 10TH AVE	8/26/2018	P7
C	THEFT-3D (From Building)	500 S WASHINGTON ST	8/27/2018	P7
C	THEFT-3D (From Motor Vehicle)	100 W 8TH AVE	8/26/2018	P7
C	THEFT-3D (From Motor Vehicle)	1000 W 14TH AVE	8/27/2018	P7
C	THEFT-3D (From Motor Vehicle)	200 W 9TH AVE	8/27/2018	P7
C	THEFT-3D (From Motor Vehicle)	600 S CEDAR ST	8/28/2018	P7
C	THEFT-3D (Motor Vehicle Parts or Accessories)	700 S ELM ST	9/1/2018	P7
<u>SPD7CS</u>				
C	THEFT-3D (All Other Thefts)	3400 S LINCOLN DR	8/29/2018	P7
C	THEFT-3D (From Motor Vehicle)	0 E 32ND AVE	8/27/2018	P7
<u>SPD7LC</u>				
C	THEFT-3D (All Other Thefts)	4000 S CHENEY SPOKANE RD	8/27/2018	P7
<u>SPD7MC</u>				
C	BURGLARY 2D COMMERCIAL	1700 S GRAND BLVD	8/30/2018	P7
C	BURGLARY 2D GARAGE	800 W 21ST AVE	8/26/2018	P7
C	BURGLARY 2D GARAGE	300 E 28TH AVE	8/27/2018	P7
C	BURGLARY 2D GARAGE	2600 S TEKOA ST	8/28/2018	P7
C	BURGLARY 2D GARAGE	900 W 19TH AVE	8/30/2018	P7
C	BURGLARY-RESIDENTIAL	0 W 21ST AVE	8/28/2018	P7
C	THEFT OF MOTOR VEHICLE	1700 S LINCOLN ST	8/27/2018	P7
C	THEFT-2D (From Motor Vehicle)	300 W 18TH AVE	8/27/2018	P7
C	THEFT-3D (All Other Thefts)	0 W 21ST AVE	8/28/2018	P7
<u>SPD7PV</u>				
C	THEFT OF MOTOR VEHICLE	1500 W WATER AVE	8/27/2018	P7
<u>SPD7WH</u>				
C	BURGLARY 2D GARAGE	3200 W 9TH AVE	8/29/2018	P7
C	THEFT OF MOTOR VEHICLE	4300 W DESKA DR	8/27/2018	P7
C	THEFT OF MOTOR VEHICLE	800 S MILTON ST	8/31/2018	P7
C	THEFT-2D (From Motor Vehicle)	1500 S RUSTLE ST	8/30/2018	P7

For protection of victim privacy, the entire address on sexual assault crimes has been redacted.

<u>A/C</u>	<u>Offense Statute</u>	<u>Address</u>	<u>Reported Date</u>	<u>Dist</u>
C	THEFT-3D (All Other Thefts)	3300 W 8TH AVE	8/30/2018	P7

SPOKANE POLICE DEPARTMENT

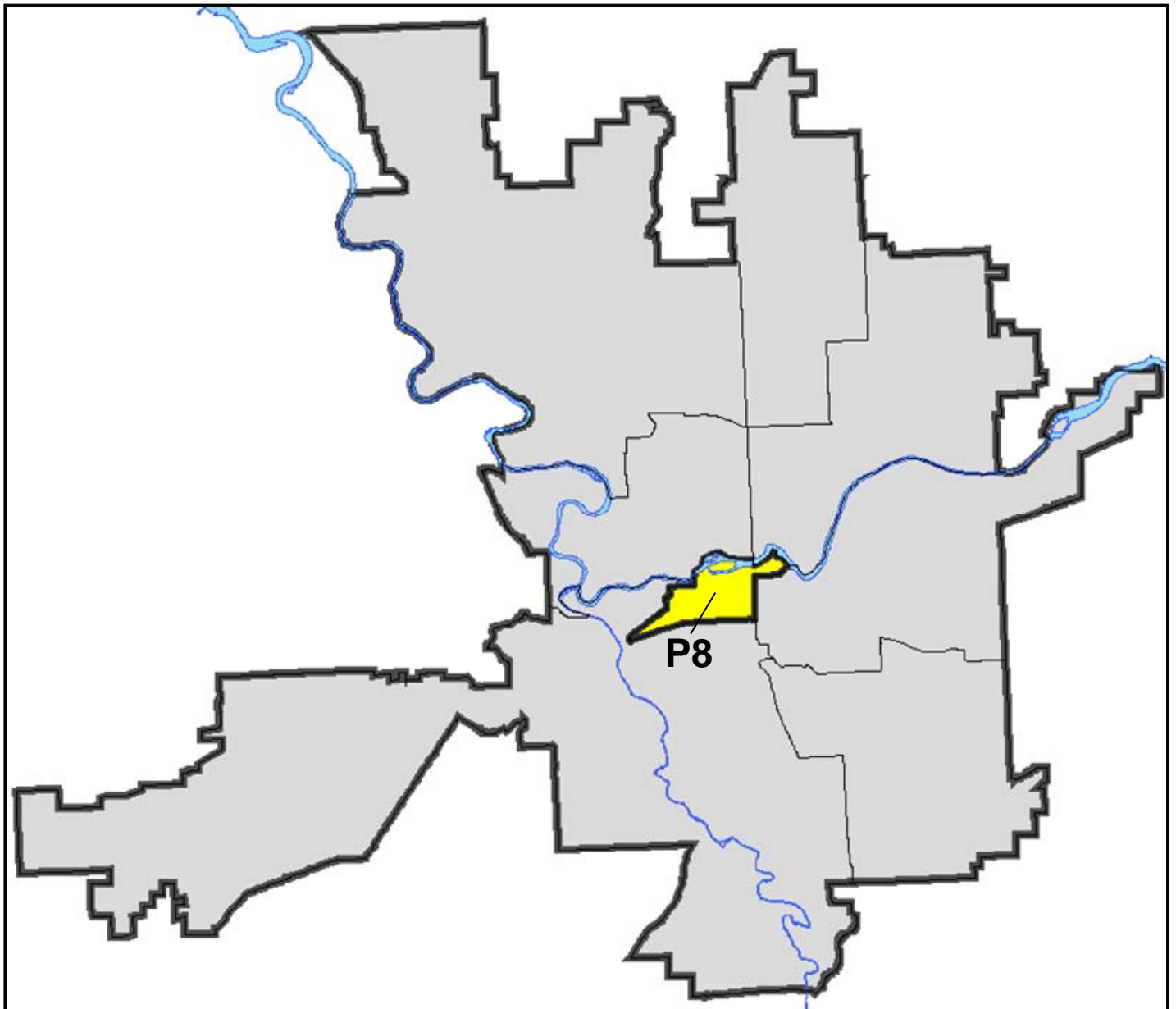
DOWNTOWN

Police Service Area



PSA Commander

Captain David Singley



POLICE SUMMARY - Ending: Saturday, September 1, 2018

DOWNTOWN PRECINCT (P8)



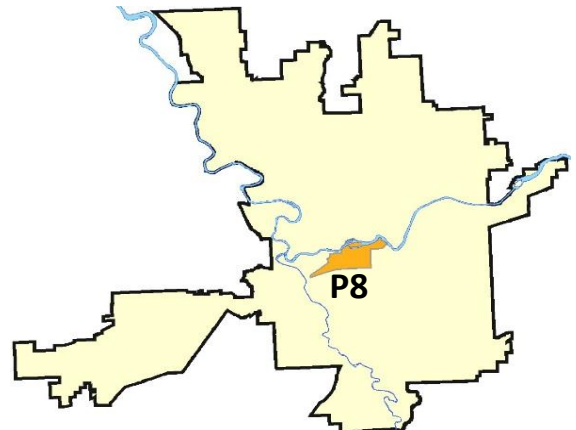
Preliminary IBR Counts

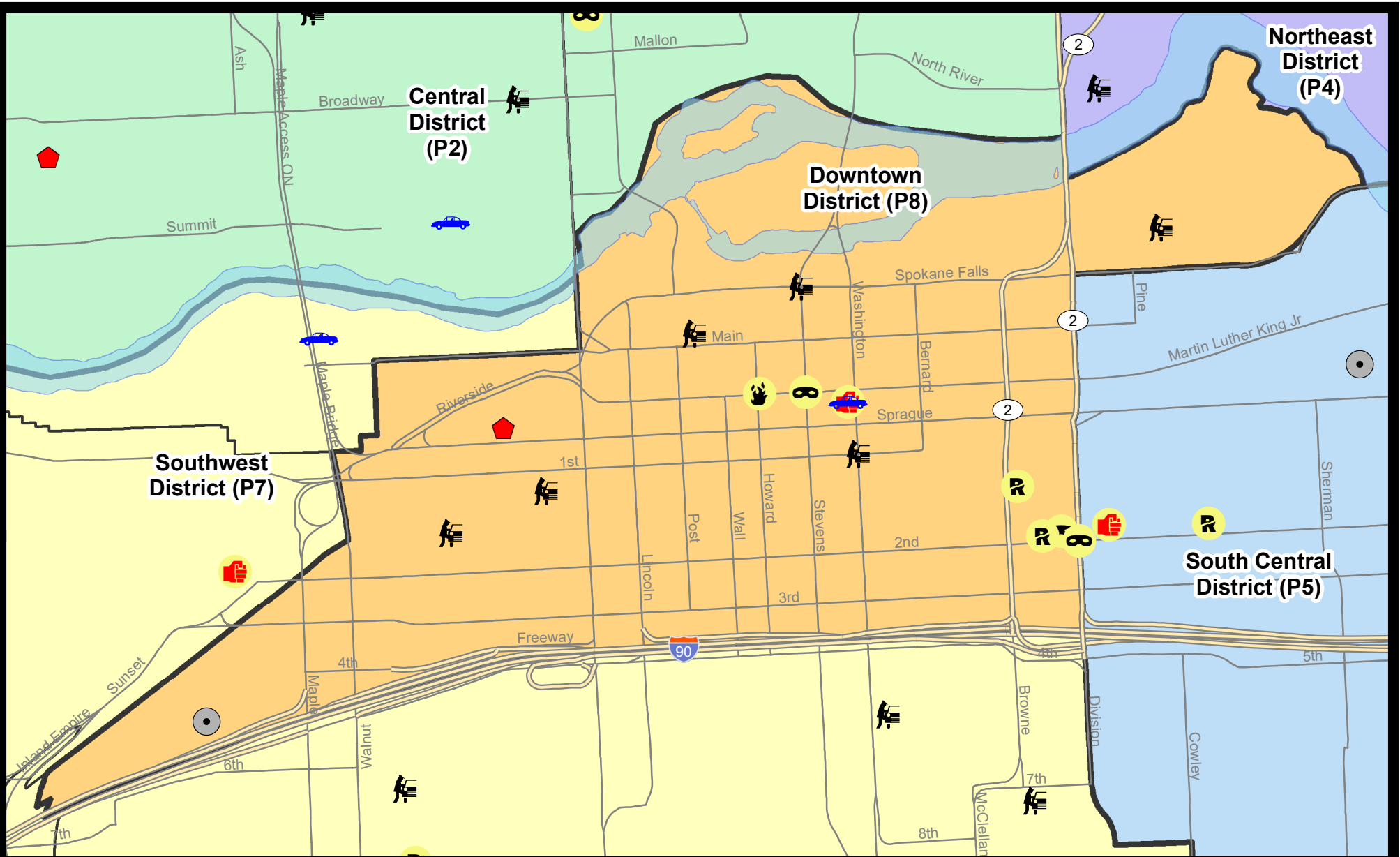
NIBRS Categories (Part 1 Selected)		7 Day Comparison			28 Day Comparison			YTD Comparison		
		Current	Prior	Percent	Current	Prior	Percent	Current	Prior	Percent
Violent	Criminal Homicide	0	0		0	0		0	0	
	Rape	2	1	100.00%	4	3	33.33%	27	10	170.00%
	Robbery - Commercial	0	0		1	1	0.00%	5	0	
	Robbery - Person	2	2	0.00%	6	3	100.00%	29	27	7.41%
	Aggravated Assault - Non DV	2	4	-50.00%	10	9	11.11%	97	60	61.67%
	Aggravated Assault - DV	0	0		1	1	0.00%	15	14	7.14%
Violent Total:		6	7	-14.29%	22	17	29.41%	173	111	55.86%
Property	Burglary - Residential	1	2	-50.00%	3	1	200.00%	18	22	-18.18%
	Burglary Garage	0	0		0	0		0	1	-100.00%
	Burglary Commercial	1	2	-50.00%	9	9	0.00%	45	26	73.08%
	Larceny	21	29	-27.59%	97	92	5.43%	792	762	3.94%
	Vehicle Theft	1	3	-66.67%	5	5	0.00%	50	37	35.14%
	Arson	1	0		1	2	-50.00%	6	0	
Property Total:		25	36	-30.56%	115	109	5.50%	911	848	7.43%
Preliminary Part 1 Crime Totals:		31	43	-27.91%	137	126	8.73%	1084	959	13.03%
Current 7 Day Period:		8/26/2018 - 9/1/2018			Prior 7 Day Period:		8/19/2018 - 8/25/2018			
Current 28 Day Period:		8/5/2018 - 9/1/2018			Prior 28 Day Period:		7/8/2018 - 8/4/2018			
Current YTD Day Period:		1/1/2018 - 9/1/2018			Prior YTD Period:		1/1/2017 - 9/1/2017			

Prepared by SPD Crime Analysis Office - Tuesday, September 4, 2018

NOTE: SPD moved from UCR to the NIBRS reporting standard on 10/4/16 following the transition to a new RMS System. [Numbers on CompStat reports prior to this date should not be used as a comparison to those on this report.](#) Additional info on these reporting standards can be found on the FBI website: <https://ucr.fbi.gov/nibrs-overview>

This chart represents Preliminary counts of selected crime categories from Police Case Reports. Full statistical analysis to determine the confidence level of this data has not been performed. The % change columns on the preliminary counts differ from the percentage change on the NIBRS crime report, sometimes significantly. The CompStat report is designed for operational use and includes only selected NIBRS categories and coding less complex than full NIBRS rules. Official statistics for these and other NIBRS categories can be found on WASPC & FBI websites once available.

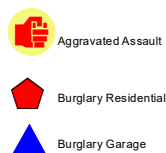





City of Spokane
Downtown District (P8)
Selected
Crime Types
2018-08-26 to 2018-09-01
 Prepared By:
 Crime Analysis Unit
 Spokane Police Department

Legend

NIBRS Events



Cases Represent LERMS Crime Codes
 Points may indicate multiple events
 Note: Veh Prowl is only Larceny category displayed



For Additional Information on Incidents
 pertaining to an Area, Trend, or Pattern
 Contact Information Analysis

0 0.2 Miles



THIS IS NOT A LEGAL DOCUMENT:
 The information shown on this map is compiled
 from various sources and is subject to constant
 revision. Information shown on this map should
 not be used to determine the location of facilities
 in relationship to property lines, section lines,
 streets, etc.



Sunday - Saturday

SW - Downtown District (P8)

8/26/2018 TO 9/1/2018



<u>A/C</u>	<u>Offense Statute</u>	<u>Address</u>	<u>Reported Date</u>	<u>Dist</u>
<u>SPD8RS</u>				
C	ARSON-2ND DEG	100 N HOWARD ST	8/28/2018	P8
C	ASSAULT-2D	400 W RIVERSIDE AVE	8/30/2018	P8
C	BURGLARY 2D COMMERCIAL	1800 W 5TH AVE	8/27/2018	P7
C	BURGLARY-RESIDENTIAL	1100 W SPRAGUE AVE	8/31/2018	P8
C	RAPE-2ND (RAPE)		8/31/2018	P8
C	RAPE-3D (RAPE)		8/28/2018	P8
C	ROBBERY-1D (All Except Purse Snatching)	100 S DIVISION ST	8/26/2018	P8
C	ROBBERY-2D (All Except Purse Snatching)	W RIVERSIDE AVE / N STEVENS ST	8/27/2018	P8
C	THEFT-1D (All Other Thefts)	1800 W 5TH AVE	8/27/2018	P7
C	THEFT-2D (All Other Thefts)	0 W SPOKANE FALLS BLVD	8/28/2018	P8
C	THEFT-2D (All Other Thefts)	500 N HOWARD ST	8/30/2018	P8
C	THEFT-2D (From Building)	200 W SPRAGUE AVE	8/26/2018	P8
C	THEFT-2D (From Building)	400 N RIVERPOINT BLVD	9/1/2018	P8
C	THEFT-2D (From Motor Vehicle)	100 S ADAMS ST	8/27/2018	P8
C	THEFT-2D (From Motor Vehicle)	300 N RIVERPOINT BLVD	8/29/2018	P8
C	THEFT-3D (All Other Thefts)	0 W PACIFIC AVE	8/27/2018	P8
C	THEFT-3D (All Other Thefts)	0 W PACIFIC AVE	8/27/2018	P8
C	THEFT-3D (All Other Thefts)	S MADISON ST / W 1ST AVE	8/27/2018	P8
C	THEFT-3D (From Building)	0 W PACIFIC AVE	8/27/2018	P8
C	THEFT-3D (From Building)	900 W MAIN AVE	8/30/2018	P8
C	THEFT-3D (From Motor Vehicle)	W 1ST AVE / S WASHINGTON ST	8/26/2018	P8
C	THEFT-3D (From Motor Vehicle)	100 S MADISON ST	8/30/2018	P8
C	THEFT-3D (From Motor Vehicle)	700 W MAIN AVE	8/30/2018	P8
C	THEFT-3D (From Motor Vehicle)	W SPOKANE FALLS BLVD / N STEVENS ST	8/31/2018	P8
A	THEFT-3D (Shoplifting)	100 N HOWARD ST	8/27/2018	P8
C	THEFT-3D (Shoplifting)	500 W SPRAGUE AVE	8/28/2018	P8
C	THEFT-3D (Shoplifting)	800 W 2ND AVE	8/29/2018	P8
C	THEFT-CITY (All Other Thefts)	N HOWARD ST / W MAIN AVE	8/27/2018	P8
C	THEFT-CITY (Shoplifting)	N WALL ST / W SPOKANE FALLS BLVD	8/29/2018	P8
C	TMVWOP-2D	400 W RIVERSIDE AVE	8/30/2018	P8
C	VEHICULAR ASSAULT	400 W RIVERSIDE AVE	8/30/2018	P8

POLICE SUMMARY - Ending: Saturday, September 1, 2018



Other Jurisdiction or Unk District

Preliminary IBR Counts

NIBRS Categories (Part 1 Selected)		7 Day Comparison			28 Day Comparison			YTD Comparison		
		Current	Prior	Percent	Current	Prior	Percent	Current	Prior	Percent
Violent	Criminal Homicide	0	0		0	0		0	0	
	Rape	0	1	-100.00%	1	0		5	13	-61.54%
	Robbery - Commercial	0	0		0	0		0	8	-100.00%
	Robbery - Person	0	0		0	0		0	13	-100.00%
	Aggravated Assault - Non DV	0	0		0	0		1	47	-97.87%
	Aggravated Assault - DV	0	0		0	0		1	9	-88.89%
Violent Total:		0	1	-100.00%	1	0		7	90	-92.22%
Property	Burglary - Residential	0	0		1	0		1	1	0.00%
	Burglary Garage	0	0		0	0		0	1	-100.00%
	Burglary Commercial	1	0		1	0		1	1	0.00%
	Larceny	0	0		0	3	-100.00%	18	44	-59.09%
	Vehicle Theft	0	0		0	0		5	31	-83.87%
	Arson	0	0		0	0		0	2	-100.00%
Property Total:		1	0		2	3	-33.33%	25	80	-68.75%
Preliminary Part 1 Crime Totals:		1	1	0.00%	3	3	0.00%	32	170	-81.18%
Current 7 Day Period:		8/26/2018 - 9/1/2018			Prior 7 Day Period:		8/19/2018 - 8/25/2018			
Current 28 Day Period:		8/5/2018 - 9/1/2018			Prior 28 Day Period:		7/8/2018 - 8/4/2018			
Current YTD Day Period:		1/1/2018 - 9/1/2018			Prior YTD Period:		1/1/2017 - 9/1/2017			

Prepared by SPD Crime Analysis Office - Tuesday, September 4, 2018

NOTE: SPD moved from UCR to the NIBRS reporting standard on 10/4/16 following the transition to a new RMS System. [Numbers on CompStat reports prior to this date should not be used as a comparison to those on this report.](#) Additional info on these reporting standards can be found on the FBI website: <https://ucr.fbi.gov/nibrs-overview>

This chart represents Preliminary counts of selected crime categories from Police Case Reports. Full statistical analysis to determine the confidence level of this data has not been performed. The % change columns on the preliminary counts differ from the percentage change on the NIBRS crime report, sometimes significantly. The CompStat report is designed for operational use and includes only selected NIBRS categories and coding less complex than full NIBRS rules. Official statistics for these and other NIBRS categories can be found on WASPC & FBI websites once available.

Sunday - Saturday

8/26/2018 TO 9/1/2018

Other Jurisdiction/Unk District



A/C **Offense Statute**

Address

Reported Date

Dist

SV02

C BURGLARY 2D COMMERCIAL

11400 E TRENT AVE

8/30/2018

P2