

# SPOKANE POLICE DEPARTMENT

## PRELIMINARY CITYWIDE **IBR** CRIME REPORT



### Preliminary IBR Counts

CHIEF OF POLICE

Craig Meidl

Period Ending: Saturday, August 18, 2018

NIBRS Categories (Part 1 Selected)		7 Day Comparison			28 Day Comparison			YTD Comparison		
		Current	Prior	Percent	Current	Prior	Percent	Current	Prior	Percent
Violent	Criminal Homicide	0	0		0	1	-100.00%	5	4	25.00%
	Rape	3	5	-40.00%	16	24	-33.33%	187	150	24.67%
	Robbery - Commercial	2	3	-33.33%	8	12	-33.33%	52	54	-3.70%
	Robbery - Person	5	8	-37.50%	25	29	-13.79%	147	132	11.36%
	Aggravated Assault - Non DV	16	17	-5.88%	55	57	-3.51%	438	349	25.50%
	Aggravated Assault - DV	14	5	180.00%	38	37	2.70%	285	212	34.43%
	Violent Total:	40	38	5.26%	142	160	-11.25%	1114	901	23.64%
Property	Burglary - Residential	16	27	-40.74%	101	87	16.09%	689	793	-13.11%
	Burglary Garage	6	11	-45.45%	35	47	-25.53%	348	401	-13.22%
	Burglary Commercial	11	7	57.14%	37	53	-30.19%	268	296	-9.46%
	Larceny	227	279	-18.64%	1076	1106	-2.71%	8010	8155	-1.78%
	Vehicle Theft	27	25	8.00%	120	142	-15.49%	1098	1193	-7.96%
	Arson	2	0		4	6	-33.33%	30	20	50.00%
	Property Total:	289	349	-17.19%	1373	1441	-4.72%	10443	10858	-3.82%
Preliminary Part 1 Crime Totals:		329	387	-14.99%	1515	1601	-5.37%	11557	11759	-1.72%
Current 7 Day Period:		8/12/2018 - 8/18/2018			Prior 7 Day Period:		8/5/2018 - 8/11/2018			
Current 28 Day Period:		7/22/2018 - 8/18/2018			Prior 28 Day Period:		6/24/2018 - 7/21/2018			
Current YTD Day Period:		1/1/2018 - 8/18/2018			Prior YTD Period:		1/1/2017 - 8/18/2017			

Prepared by SPD Crime Analysis Office - Monday, August 20, 2018

**NOTE:** SPD moved from UCR to the NIBRS reporting standard on 10/4/16 following the transition to a new RMS System. [Numbers on CompStat reports prior to this date should not be used as a comparison to those on this report.](#) Additional info on these reporting standards can be found on the FBI website: <https://ucr.fbi.gov/nibrs-overview>

This chart represents Preliminary counts of selected crime categories from Police Case Reports. Full statistical analysis to determine the confidence level of this data has not been performed. The % change columns on the preliminary counts differ from the percentage change on the NIBRS crime report, sometimes significantly. The CompStat report is designed for operational use and includes only selected NIBRS categories and coding less complex than full NIBRS rules. Official statistics for these and other NIBRS categories can be found on WASPC & FBI websites once available.



# SPOKANE POLICE DEPARTMENT



## NORTH Police Service Area

### PSA Commander

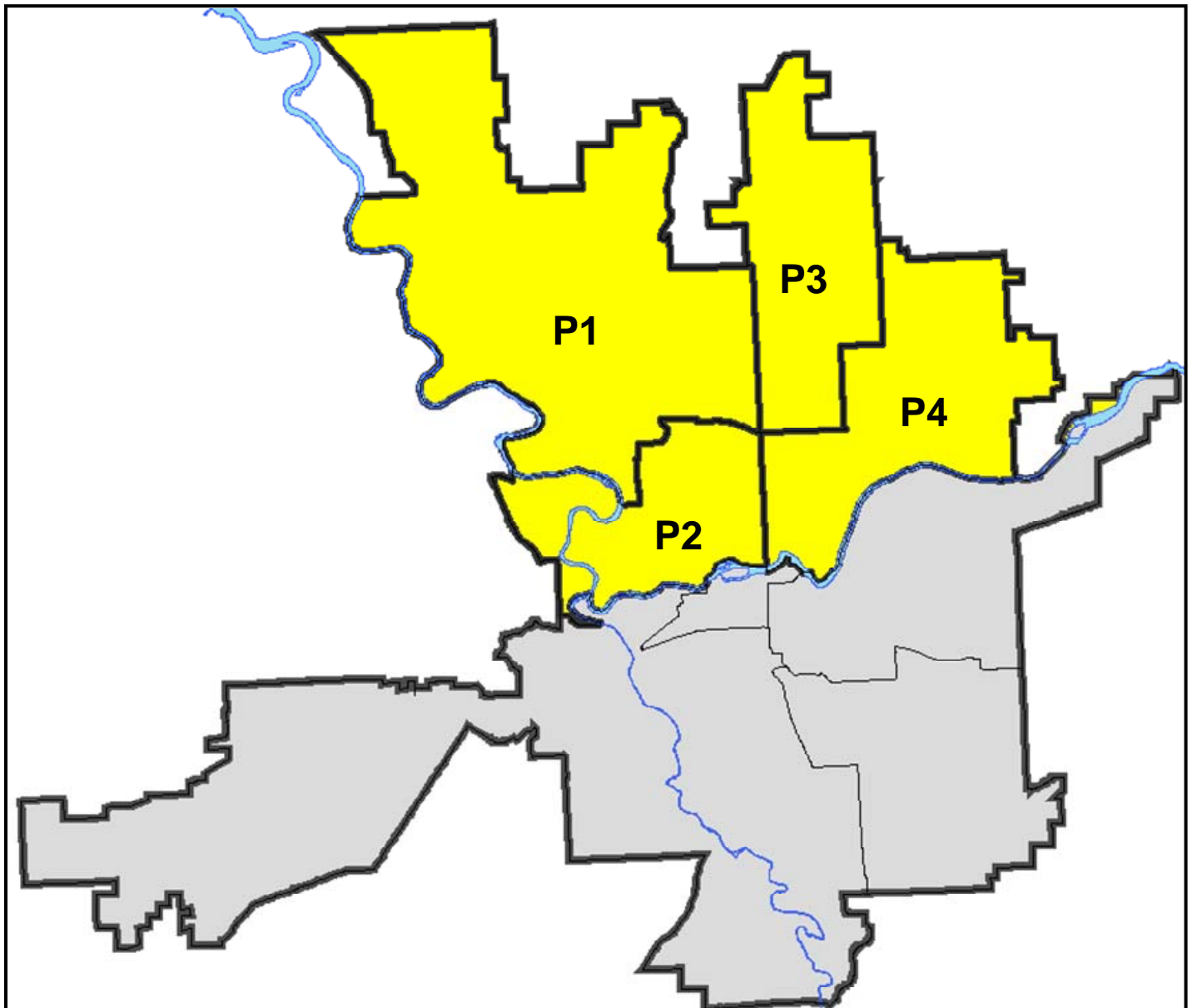
Captain Dan Torok

Northwest District (P1)

Central District (P2)

Neva-Wood District (P3)

Northeast District (P4)



POLICE SUMMARY - Ending: Saturday, August 18, 2018

## ***NORTH PRECINCT (P1, P2, P3, and P4)***



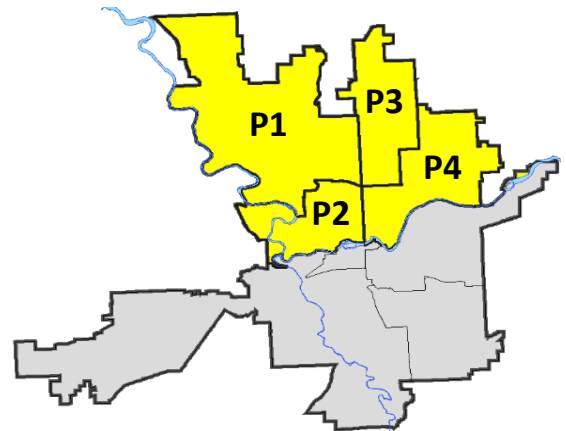
### Preliminary IBR Counts

NIBRS Categories (Part 1 Selected)		7 Day Comparison			28 Day Comparison			YTD Comparison		
		Current	Prior	Percent	Current	Prior	Percent	Current	Prior	Percent
Violent	Criminal Homicide	0	0		0	1	-100.00%	4	3	33.33%
	Rape	1	5	-80.00%	9	15	-40.00%	107	81	32.10%
	Robbery - Commercial	2	1	100.00%	5	8	-37.50%	37	40	-7.50%
	Robbery - Person	2	4	-50.00%	11	20	-45.00%	83	59	40.68%
	Aggravated Assault - Non DV	9	6	50.00%	27	22	22.73%	230	166	38.55%
	Aggravated Assault - DV	9	2	350.00%	22	23	-4.35%	183	132	38.64%
Violent Total:		23	18	27.78%	74	89	-16.85%	644	481	33.89%
Property	Burglary - Residential	13	15	-13.33%	63	63	0.00%	435	496	-12.30%
	Burglary Garage	3	8	-62.50%	24	36	-33.33%	253	256	-1.17%
	Burglary Commercial	1	5	-80.00%	15	23	-34.78%	133	187	-28.88%
	Larceny	145	175	-17.14%	671	751	-10.65%	5231	4974	5.17%
	Vehicle Theft	19	20	-5.00%	86	95	-9.47%	729	704	3.55%
	Arson	2	0		2	3	-33.33%	16	12	33.33%
Property Total:		183	223	-17.94%	861	971	-11.33%	6797	6629	2.53%
Preliminary Part 1 Crime Totals:		206	241	-14.52%	935	1060	-11.79%	7441	7110	4.66%
Current 7 Day Period:		8/12/2018 - 8/18/2018			Prior 7 Day Period:		8/5/2018 - 8/11/2018			
Current 28 Day Period:		7/22/2018 - 8/18/2018			Prior 28 Day Period:		6/24/2018 - 7/21/2018			
Current YTD Day Period:		1/1/2018 - 8/18/2018			Prior YTD Period:		1/1/2017 - 8/18/2017			

Prepared by SPD Crime Analysis Office - Monday, August 20, 2018

**NOTE:** SPD moved from UCR to the NIBRS reporting standard on 10/4/16 following the transition to a new RMS System. [Numbers on CompStat reports prior to this date should not be used as a comparison to those on this report.](#) Additional info on these reporting standards can be found on the FBI website: <https://ucr.fbi.gov/nibrs-overview>

This chart represents Preliminary counts of selected crime categories from Police Case Reports. Full statistical analysis to determine the confidence level of this data has not been performed. The % change columns on the preliminary counts differ from the percentage change on the NIBRS crime report, sometimes significantly. The CompStat report is designed for operational use and includes only selected NIBRS categories and coding less complex than full NIBRS rules. Official statistics for these and other NIBRS categories can be found on WASPC & FBI websites once available.



POLICE SUMMARY - Ending: Saturday, August 18, 2018



## NW - Northwest District (P1)

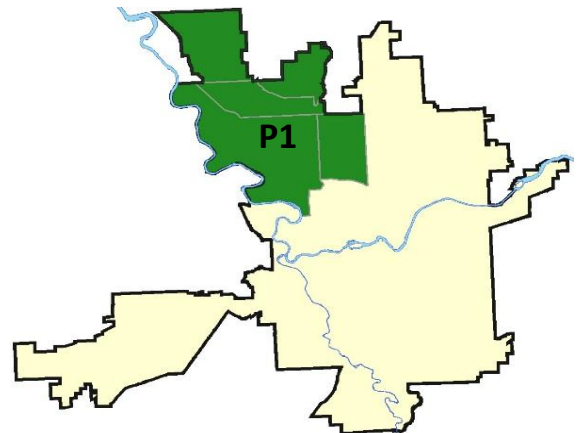
### Preliminary IBR Counts

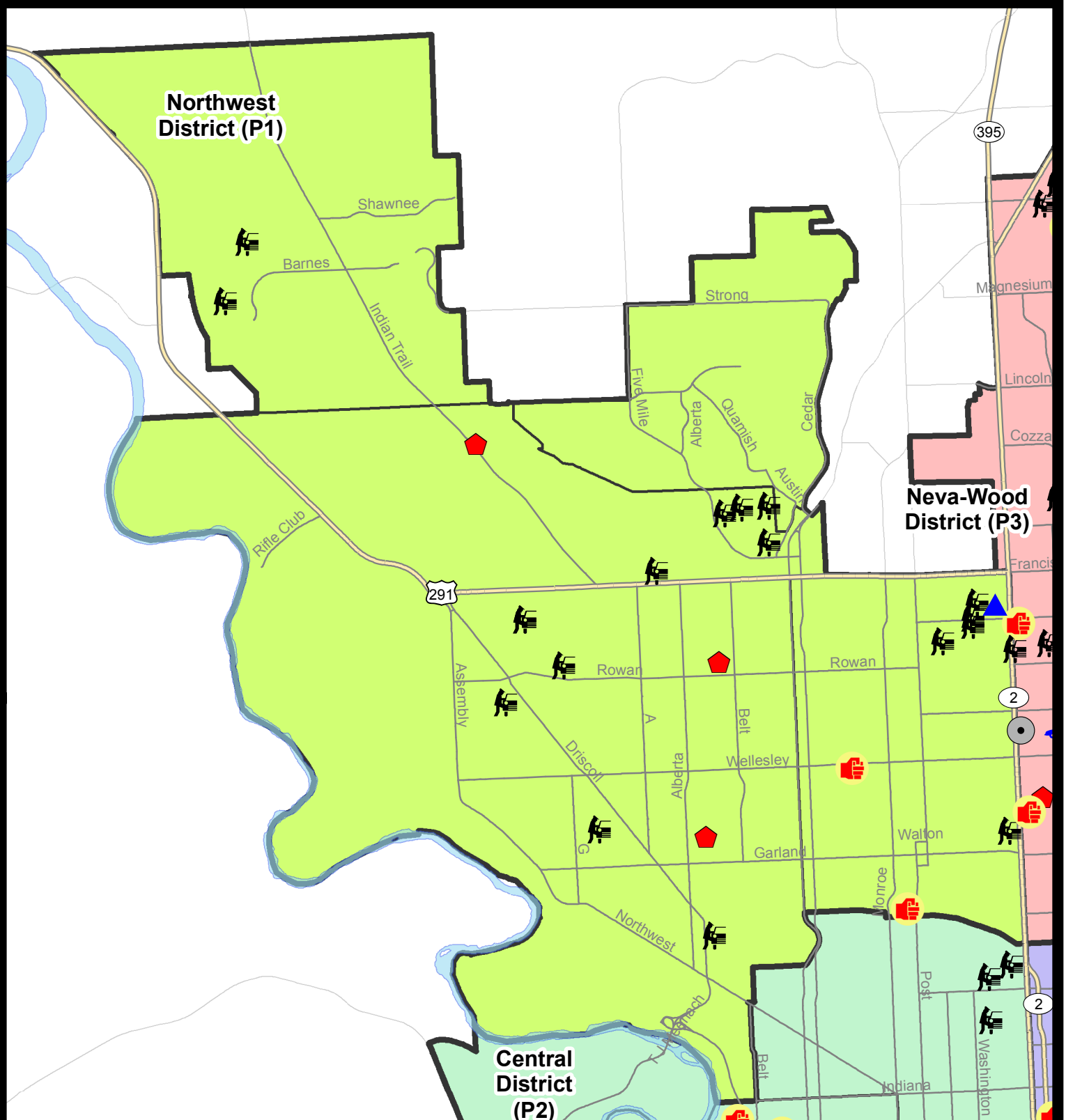
NIBRS Categories (Part 1 Selected)		7 Day Comparison			28 Day Comparison			YTD Comparison		
		Current	Prior	Percent	Current	Prior	Percent	Current	Prior	Percent
Violent	Criminal Homicide	0	0		0	0		1	1	0.00%
	Rape	0	1	-100.00%	1	4	-75.00%	22	19	15.79%
	Robbery - Commercial	0	0		0	2	-100.00%	4	4	0.00%
	Robbery - Person	0	0		1	4	-75.00%	11	10	10.00%
	Aggravated Assault - Non DV	0	1	-100.00%	4	3	33.33%	32	37	-13.51%
	Aggravated Assault - DV	2	1	100.00%	5	1	400.00%	27	20	35.00%
Violent Total:		2	3	-33.33%	11	14	-21.43%	97	91	6.59%
Property	Burglary - Residential	3	1	200.00%	15	13	15.38%	105	131	-19.85%
	Burglary Garage	1	4	-75.00%	8	9	-11.11%	60	85	-29.41%
	Burglary Commercial	0	2	-100.00%	3	4	-25.00%	21	29	-27.59%
	Larceny	34	34	0.00%	141	146	-3.42%	1053	1053	0.00%
	Vehicle Theft	0	1	-100.00%	6	9	-33.33%	101	128	-21.09%
	Arson	0	0		0	1	-100.00%	2	5	-60.00%
Property Total:		38	42	-9.52%	173	182	-4.95%	1342	1431	-6.22%
Preliminary Part 1 Crime Totals:		40	45	-11.11%	184	196	-6.12%	1439	1522	-5.45%
Current 7 Day Period:		8/12/2018 - 8/18/2018			Prior 7 Day Period:		8/5/2018 - 8/11/2018			
Current 28 Day Period:		7/22/2018 - 8/18/2018			Prior 28 Day Period:		6/24/2018 - 7/21/2018			
Current YTD Day Period:		1/1/2018 - 8/18/2018			Prior YTD Period:		1/1/2017 - 8/18/2017			

Prepared by SPD Crime Analysis Office - Monday, August 20, 2018

**NOTE:** SPD moved from UCR to the NIBRS reporting standard on 10/4/16 following the transition to a new RMS System. [Numbers on CompStat reports prior to this date should not be used as a comparison to those on this report.](#) Additional info on these reporting standards can be found on the FBI website: <https://ucr.fbi.gov/nibrs-overview>

This chart represents Preliminary counts of selected crime categories from Police Case Reports. Full statistical analysis to determine the confidence level of this data has not been performed. The % change columns on the preliminary counts differ from the percentage change on the NIBRS crime report, sometimes significantly. The CompStat report is designed for operational use and includes only selected NIBRS categories and coding less complex than full NIBRS rules. Official statistics for these and other NIBRS categories can be found on WASPC & FBI websites once available.





**City of Spokane**  
**Northwest District (P1)**  
**Selected Crime Codes**  
**2018-08-12 to 2018-08-18**  
 Prepared By:  
 Crime Analysis Unit  
 Spokane Police Department

**Legend**

**NIBRS Events**

Criminal Homicide	Robbery Person	Burglary Commercial
Rape	Aggravated Assault	Vehicle Prowling
Robbery Commercial	Burglary Residential	Vehicle Theft
	Burglary Garage	Arson

*Cases Represent LERMS Crime Codes  
 Points may indicate multiple events  
 Note: Veh Prowl is only Larceny displayed*

*For Additional Information on Incidents pertaining to an Area, Trend, or Pattern Contact Information Analysis*

0 0.25 0.5 1 Miles

**SPokane**

THIS IS NOT A LEGAL DOCUMENT:  
 The information shown on this map is compiled from various sources and is subject to constant revision. Information shown on this map should not be used to determine the location of facilities in relationship to property lines, section lines, streets, etc.

Sunday - Saturday

NW - Northwest District (P1)

8/12/2018 TO 8/18/2018



<u>A/C</u>	<u>Offense Statute</u>	<u>Address</u>	<u>Reported Date</u>	<u>Dist</u>
<b><u>SPA1BS</u></b>				
C	BURGLARY-RESIDENTIAL	4100 W INDIAN TRAIL RD	8/13/2018	P1
C	THEFT-2D (From Motor Vehicle)	6400 N LINDEKE ST	8/14/2018	P1
C	THEFT-3D (All Other Thefts)	1600 W FRANCIS AVE	8/15/2018	P1
C	THEFT-3D (From Motor Vehicle)	2100 W WEDGEWOOD AVE	8/13/2018	P1
A	THEFT-3D (From Motor Vehicle)	1800 W NORTHRIDGE CT	8/15/2018	P1
C	THEFT-3D (From Motor Vehicle)	7000 N CANNON ST	8/17/2018	P1
C	THEFT-3D (From Motor Vehicle)	1800 W WEDGEWOOD AVE	8/17/2018	P1
C	THEFT-3D (Motor Vehicle Parts or Accessories)	6700 N CEDAR RD	8/14/2018	P1
<b><u>SPA1IT</u></b>				
C	THEFT-2D (From Motor Vehicle)	8800 N ROSEBURY LN	8/14/2018	P1
C	THEFT-3D (From Motor Vehicle)	9300 N SUNDANCE DR	8/13/2018	P1
<b><u>SPA1NH</u></b>				
C	ASSAULT OF A CHILD-2D	800 W CORA AVE	8/14/2018	P1
C	ASSAULT-2D	4600 N ADAMS ST	8/14/2018	P1
C	BURGLARY 2D GARAGE	6000 N ATLANTIC ST	8/12/2018	P1
C	THEFT-2D (All Other Thefts)	5300 N ADAMS ST	8/13/2018	P1
C	THEFT-2D (All Other Thefts)	5200 N ADAMS ST	8/16/2018	P1
C	THEFT-2D (All Other Thefts)	5800 N STEVENS ST	8/18/2018	P1
C	THEFT-3D (From Motor Vehicle)	0 W LACROSSE AVE	8/16/2018	P1
A	THEFT-3D (From Motor Vehicle)	300 W COLUMBIA AVE	8/17/2018	P1
C	THEFT-3D (From Motor Vehicle)	300 W CENTRAL AVE	8/17/2018	P1
C	THEFT-3D (From Motor Vehicle)	400 W JOSEPH AVE	8/17/2018	P1
C	THEFT-3D (From Motor Vehicle)	6000 N CALISPEL ST	8/17/2018	P1
C	THEFT-3D (Motor Vehicle Parts or Accessories)	4400 N WHITEHOUSE ST	8/18/2018	P1
C	THEFT-3D (Shoplifting)	6100 N DIVISION ST	8/16/2018	P1
C	THEFT-CITY (All Other Thefts)	N NORMANDIE ST / W COURTLAND AVE	8/14/2018	P3
<b><u>SPA1NW</u></b>				
C	BURGLARY-RESIDENTIAL	2400 W LACROSSE AVE	8/13/2018	P1
C	BURGLARY-RESIDENTIAL	5600 N HEMLOCK ST	8/18/2018	P1
C	THEFT-3D (All Other Thefts)	2300 W WELLESLEY AVE	8/14/2018	P1
C	THEFT-3D (All Other Thefts)	2400 W ROWAN AVE	8/15/2018	P1
C	THEFT-3D (All Other Thefts)	4800 W NINE MILE RD	8/17/2018	P1
C	THEFT-3D (From Building)	2600 W OLYMPIC AVE	8/13/2018	P1
C	THEFT-3D (From Building)	7300 N PINE ROCK ST	8/15/2018	P1
C	THEFT-3D (From Motor Vehicle)	4200 N E ST	8/12/2018	P1
C	THEFT-3D (From Motor Vehicle)	5300 N ALAMEDA BLVD	8/12/2018	P1
C	THEFT-3D (From Motor Vehicle)	5600 N MOORE ST	8/13/2018	P1

For protection of victim privacy, the entire address on sexual assault crimes has been redacted.

<b>A/C</b>	<b>Offense Statute</b>	<b>Address</b>	<b>Reported Date</b>	<b>Dist</b>
C	THEFT-3D (From Motor Vehicle)	6000 N FLEMING ST	8/14/2018	P1
C	THEFT-3D (From Motor Vehicle)	2400 W LIBERTY AVE	8/14/2018	P1
C	THEFT-3D (From Motor Vehicle)	6000 N FLEMING ST	8/14/2018	P1
C	THEFT-3D (Shoplifting)	2500 W WELLESLEY AVE	8/13/2018	P1
C	THEFT-CITY (Motor Vehicle Parts or Accessories)	2600 N BELT ST	8/18/2018	P1
C	THEFT-CITY (Shoplifting)	2500 W WELLESLEY AVE	8/16/2018	P1

POLICE SUMMARY - Ending: Saturday, August 18, 2018



## NW - North Central District (P2)

### Preliminary IBR Counts

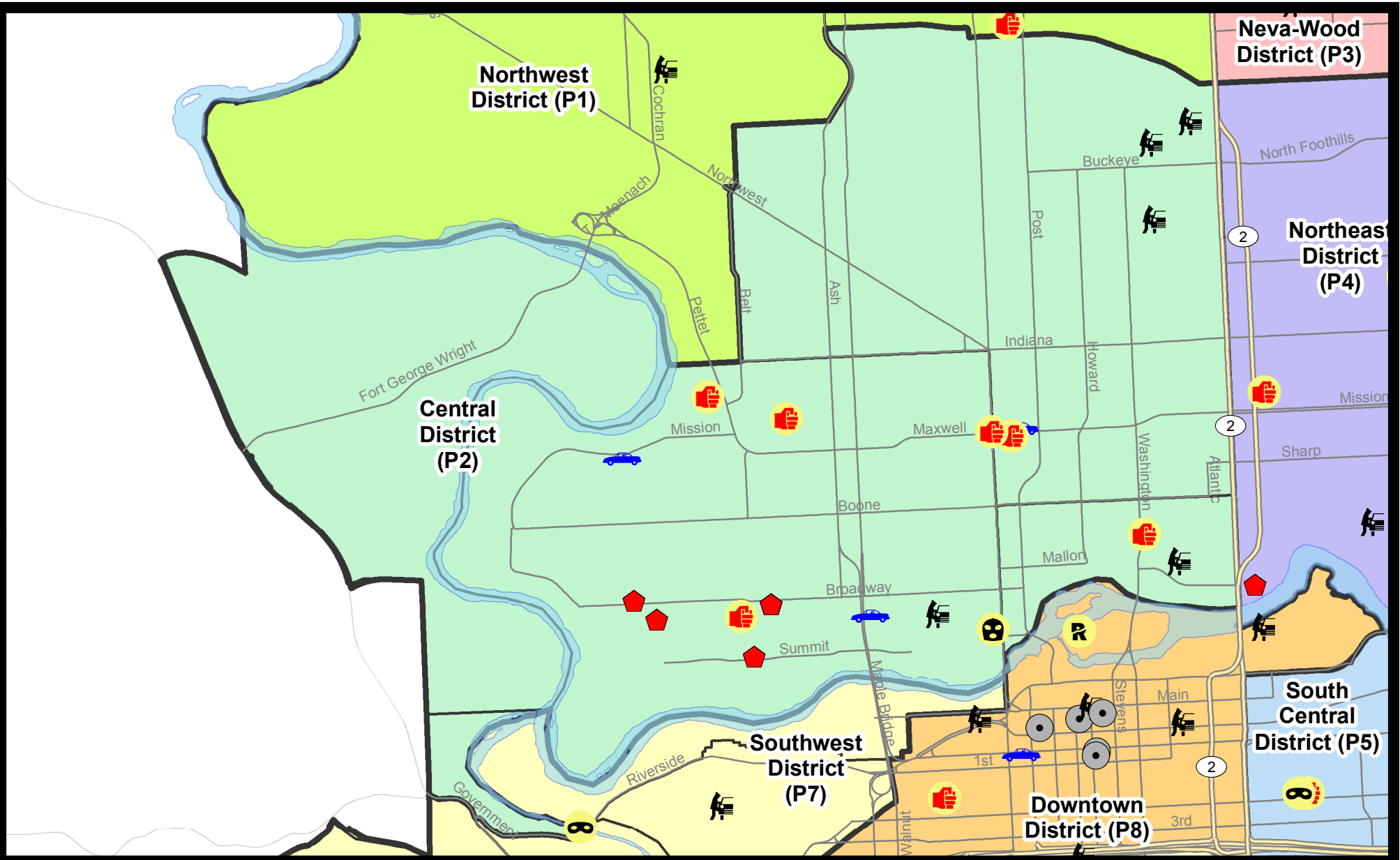
NIBRS Categories (Part 1 Selected)		7 Day Comparison			28 Day Comparison			YTD Comparison		
		Current	Prior	Percent	Current	Prior	Percent	Current	Prior	Percent
Violent	Criminal Homicide	0	0		0	0		0	0	
	Rape	0	1	-100.00%	1	4	-75.00%	24	23	4.35%
	Robbery - Commercial	1	0		1	1	0.00%	6	5	20.00%
	Robbery - Person	0	0		1	6	-83.33%	24	14	71.43%
	Aggravated Assault - Non DV	5	2	150.00%	8	5	60.00%	56	43	30.23%
	Aggravated Assault - DV	1	0		3	5	-40.00%	46	35	31.43%
Violent Total:		7	3	133.33%	14	21	-33.33%	156	120	30.00%
Property	Burglary - Residential	5	3	66.67%	19	8	137.50%	88	124	-29.03%
	Burglary Garage	0	1	-100.00%	3	7	-57.14%	56	57	-1.75%
	Burglary Commercial	0	2	-100.00%	4	6	-33.33%	40	74	-45.95%
	Larceny	26	39	-33.33%	146	158	-7.59%	1009	934	8.03%
	Vehicle Theft	3	4	-25.00%	17	29	-41.38%	179	142	26.06%
	Arson	0	0		0	2	-100.00%	2	3	-33.33%
Property Total:		34	49	-30.61%	189	210	-10.00%	1374	1334	3.00%
Preliminary Part 1 Crime Totals:		41	52	-21.15%	203	231	-12.12%	1530	1454	5.23%
Current 7 Day Period:		8/12/2018 - 8/18/2018			Prior 7 Day Period:		8/5/2018 - 8/11/2018			
Current 28 Day Period:		7/22/2018 - 8/18/2018			Prior 28 Day Period:		6/24/2018 - 7/21/2018			
Current YTD Day Period:		1/1/2018 - 8/18/2018			Prior YTD Period:		1/1/2017 - 8/18/2017			

Prepared by SPD Crime Analysis Office - Monday, August 20, 2018

**NOTE:** SPD moved from UCR to the NIBRS reporting standard on 10/4/16 following the transition to a new RMS System. [Numbers on CompStat reports prior to this date should not be used as a comparison to those on this report.](#) Additional info on these reporting standards can be found on the FBI website: <https://ucr.fbi.gov/nibrs-overview>

This chart represents Preliminary counts of selected crime categories from Police Case Reports. Full statistical analysis to determine the confidence level of this data has not been performed. The % change columns on the preliminary counts differ from the percentage change on the NIBRS crime report, sometimes significantly. The CompStat report is designed for operational use and includes only selected NIBRS categories and coding less complex than full NIBRS rules. Official statistics for these and other NIBRS categories can be found on WASPC & FBI websites once available.





**City of Spokane**  
**Central District (P2)**  
**Selected**  
**Crime Types**  
**2018-08-12 to 2018-08-18**  
 Prepared By:  
 Crime Analysis Unit  
 Spokane Police Department

**Legend**

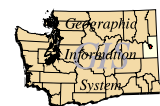

**NIBRS Events**

-  Criminal Homicide
-  Robbery Commercial
-  Aggravated Assault
-  Burglary Commercial
-  Robbery Person
-  Burglary Residential
-  Vehicle Prowling
-  Burglary Garage
-  Rape
-  Vehicle Theft
-  Arson

Cases Represent LERMS Crime Codes  
 Points may indicate multiple events  
 Note: Veh Prowl is only Larceny category displayed



For Additional Information on Incidents  
 pertaining to an Area, Trend, or Pattern  
 Contact Information Analysis



**THIS IS NOT A LEGAL DOCUMENT:**  
 The information shown on this map is compiled  
 from various sources and is subject to constant  
 revision. Information shown on this map should  
 not be used to determine the location of facilities  
 in relationship to property lines, section lines,  
 streets, etc.

Sunday - Saturday

NW - Central District (P2)

8/12/2018 TO 8/18/2018



<u>A/C</u>	<u>Offense Statute</u>	<u>Address</u>	<u>Reported Date</u>	<u>Dist</u>
<b><u>SPA2EG</u></b>				
C	ASSAULT-2D	1400 N LINCOLN ST	8/15/2018	P2
C	MAIL THEFT (All Others)	800 W EUCLID AVE	8/18/2018	P2
C	THEFT OF MOTOR VEHICLE	800 W MAXWELL AVE	8/18/2018	P1
C	THEFT(FIREARM) (From Building)	600 W MANSFIELD AVE	8/13/2018	P2
C	THEFT-2D (From Building)	700 W MONTGOMERY AVE	8/15/2018	P1
C	THEFT-2D (From Motor Vehicle)	100 W WAVERLY PL	8/13/2018	P2
C	THEFT-2D (Motor Vehicle Parts or Accessories)	2400 N DIVISION ST	8/14/2018	P2
C	THEFT-3D (From Building)	1300 W ALICE AVE	8/13/2018	P2
C	THEFT-3D (From Building)	500 W MANSFIELD AVE	8/15/2018	P2
C	THEFT-3D (From Building)	1600 W NORTHWEST BLVD	8/18/2018	P2
A	THEFT-3D (From Motor Vehicle)	2400 N CALISPEL ST	8/15/2018	P2
C	THEFT-3D (From Motor Vehicle)	200 W CLEVELAND AVE	8/18/2018	P2
C	THEFT-3D (Motor Vehicle Parts or Accessories)	2400 N DIVISION ST	8/12/2018	P2
C	THEFT-3D (Motor Vehicle Parts or Accessories)	2500 N WASHINGTON ST	8/14/2018	P2
C	THEFT-3D (Shoplifting)	2700 N MONROE ST	8/16/2018	P2
C	THEFT-CITY (All Other Thefts)	1000 W MANSFIELD AVE	8/13/2018	P1
<b><u>SPA2RS</u></b>				
C	ASSAULT-2D	900 N WASHINGTON ST	8/17/2018	P1
C	THEFT-1D (All Other Thefts)	300 W NORTH RIVER DR	8/13/2018	P2
C	THEFT-2D (From Motor Vehicle)	300 W NORTH RIVER DR	8/17/2018	P2
C	THEFT-3D (From Building)	800 W MALLON AVE	8/15/2018	P2
<b><u>SPA2WC</u></b>				
C	ASSAULT-1D	2100 W COLLEGE AVE	8/16/2018	P1
C	ASSAULT-2D	1700 N WEST POINT RD	8/12/2018	P1
C	ASSAULT-2D	1000 W MAXWELL AVE	8/14/2018	P2
C	ASSAULT-3D (d)or(f) (Weapon/Instrument/Bodily Harm)	1900 W SPOFFORD AVE	8/15/2018	P2
C	BURGLARY-RESIDENTIAL	2000 W SUMMIT PKWY	8/13/2018	P1
C	BURGLARY-RESIDENTIAL	2500 W COLLEGE AVE	8/13/2018	P2
C	BURGLARY-RESIDENTIAL	1900 W BROADWAY AVE	8/14/2018	P2
C	BURGLARY-RESIDENTIAL	1900 W BROADWAY AVE	8/16/2018	P1
C	BURGLARY-RESIDENTIAL	2600 W BROADWAY AVE	8/17/2018	P1
C	ROBBERY-2D (All Except Purse Snatching)	1000 W SUMMIT PKWY	8/16/2018	P1
C	THEFT OF MOTOR VEHICLE	2600 W MAXWELL AVE	8/16/2018	P1
C	THEFT OF MOTOR VEHICLE	W COLLEGE AVE / N MAPLE ST	8/17/2018	P2
C	THEFT-2D (From Building)	2000 W SUMMIT PKWY	8/13/2018	P1
C	THEFT-2D (From Building)	1900 W BROADWAY AVE	8/15/2018	P2
C	THEFT-3D (All Other Thefts)	1000 W AUGUSTA AVE	8/16/2018	P2

For protection of victim privacy, the entire address on sexual assault crimes has been redacted.

<b>A/C</b>	<b>Offense Statute</b>	<b>Address</b>	<b>Reported Date</b>	<b>Dist</b>
C	THEFT-3D (All Other Thefts)	1200 W COLLEGE AVE	8/17/2018	P2
C	THEFT-3D (From Building)	1500 N ELM ST	8/14/2018	P2
C	THEFT-3D (From Building)	2900 W SHERWOOD AVE	8/16/2018	P1
C	THEFT-3D (Motor Vehicle Parts or Accessories)	N WALNUT ST / W GARDNER AVE	8/13/2018	P2
C	THEFT-3D (Shoplifting)	1400 N MAPLE ST	8/13/2018	P2
A	VEHICLE TRESPASS	1200 W COLLEGE AVE	8/13/2018	P2

POLICE SUMMARY - Ending: Saturday, August 18, 2018



## NE - Neva-Wood District (P3)

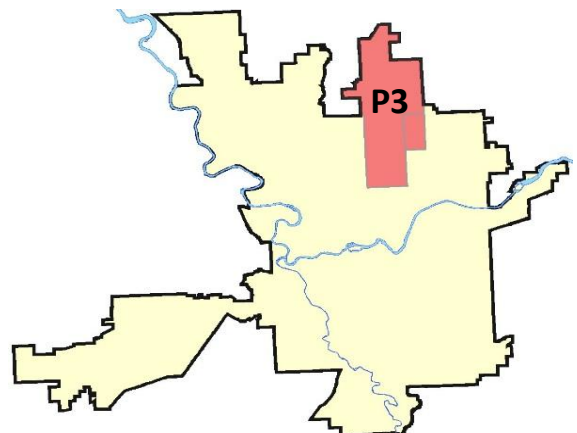
### Preliminary IBR Counts

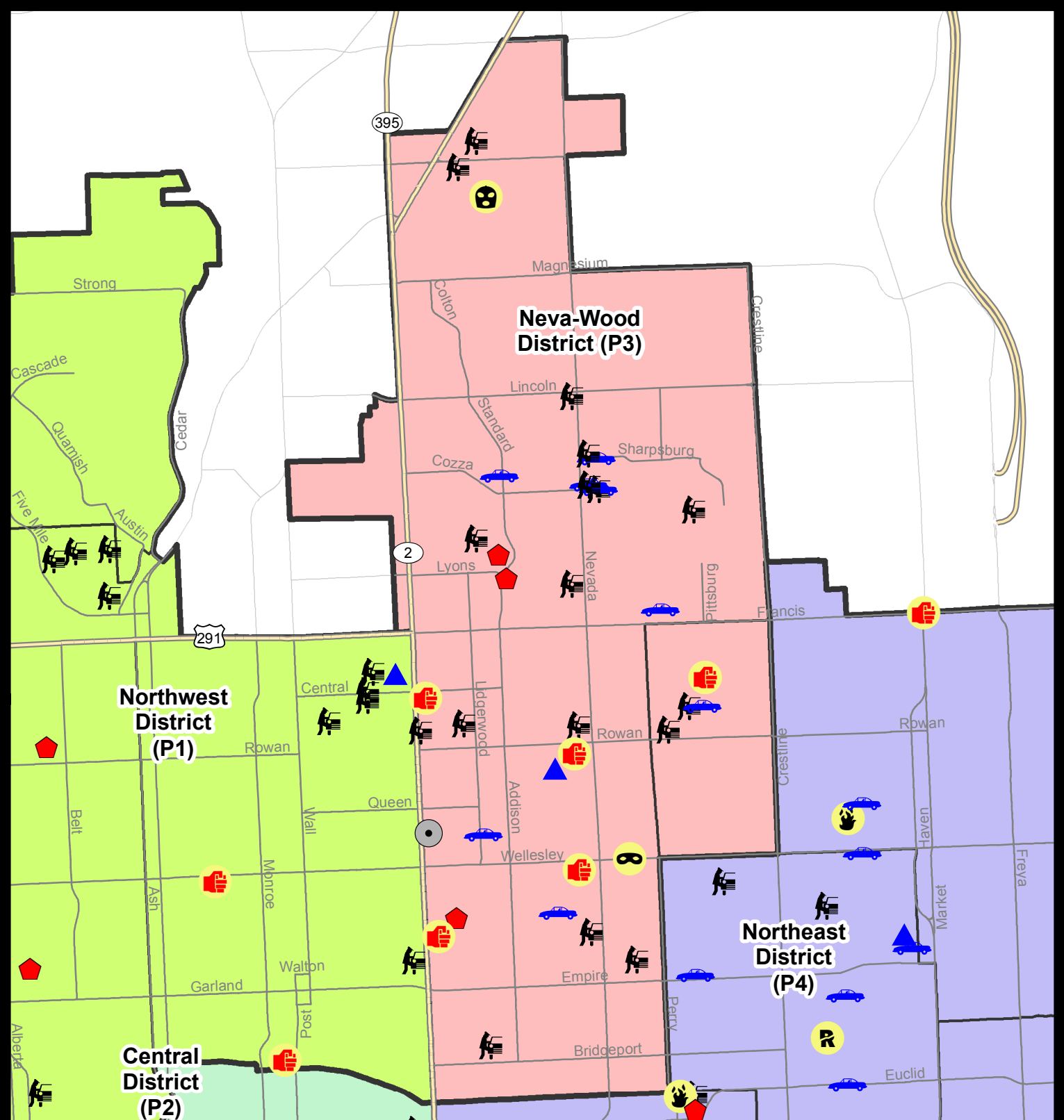
NIBRS Categories (Part 1 Selected)		7 Day Comparison			28 Day Comparison			YTD Comparison		
		Current	Prior	Percent	Current	Prior	Percent	Current	Prior	Percent
<b>Violent</b>	Criminal Homicide	0	0		0	0		1	1	0.00%
	Rape	0	1	-100.00%	2	3	-33.33%	29	15	93.33%
	Robbery - Commercial	1	1	0.00%	2	2	0.00%	16	19	-15.79%
	Robbery - Person	1	2	-50.00%	3	8	-62.50%	26	17	52.94%
	Aggravated Assault - Non DV	1	1	0.00%	5	7	-28.57%	77	47	63.83%
	Aggravated Assault - DV	5	1	400.00%	10	8	25.00%	58	42	38.10%
<b>Violent Total:</b>		8	6	33.33%	22	28	-21.43%	207	141	46.81%
<b>Property</b>	Burglary - Residential	3	5	-40.00%	12	22	-45.45%	111	142	-21.83%
	Burglary Garage	1	3	-66.67%	10	12	-16.67%	84	65	29.23%
	Burglary Commercial	1	0		3	7	-57.14%	33	45	-26.67%
	Larceny	59	53	11.32%	231	255	-9.41%	2033	1964	3.51%
	Vehicle Theft	8	7	14.29%	33	27	22.22%	230	241	-4.56%
	Arson	0	0		0	0		4	0	
<b>Property Total:</b>		72	68	5.88%	289	323	-10.53%	2495	2457	1.55%
<b>Preliminary Part 1 Crime Totals:</b>		80	74	8.11%	311	351	-11.40%	2702	2598	4.00%
<b>Current 7 Day Period:</b>		8/12/2018 - 8/18/2018			<b>Prior 7 Day Period:</b>		8/5/2018 - 8/11/2018			
<b>Current 28 Day Period:</b>		7/22/2018 - 8/18/2018			<b>Prior 28 Day Period:</b>		6/24/2018 - 7/21/2018			
<b>Current YTD Day Period:</b>		1/1/2018 - 8/18/2018			<b>Prior YTD Period:</b>		1/1/2017 - 8/18/2017			

Prepared by SPD Crime Analysis Office - Monday, August 20, 2018

**NOTE:** SPD moved from UCR to the NIBRS reporting standard on 10/4/16 following the transition to a new RMS System. [Numbers on CompStat reports prior to this date should not be used as a comparison to those on this report.](#) Additional info on these reporting standards can be found on the FBI website: <https://ucr.fbi.gov/nibrs-overview>

This chart represents Preliminary counts of selected crime categories from Police Case Reports. Full statistical analysis to determine the confidence level of this data has not been performed. The % change columns on the preliminary counts differ from the percentage change on the NIBRS crime report, sometimes significantly. The CompStat report is designed for operational use and includes only selected NIBRS categories and coding less complex than full NIBRS rules. Official statistics for these and other NIBRS categories can be found on WASPC & FBI websites once available.





**City of Spokane**  
**Neva-Wood District (P3)**  
**Selected Crime Codes**  
**2018-08-12 to 2018-08-18**  
 Prepared By:  
 Crime Analysis Unit  
 Spokane Police Department

**Legend**

**NIBRS Events**



Criminal Homicide



Rape



Robbery Commercial



Robbery Residential



Robbery Garage



Aggravated Assault



Burglary Commercial



Burglary Residential



Burglary Garage



Vehicle Prowling



Vehicle Theft



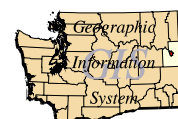
Arson



Cases Represent LERMS Crime Codes  
 Points may indicate multiple events  
 Note: Veh Prowl is only Larceny displayed

For Additional Information on  
 Incidents pertaining to an  
 Area, Trend, or Pattern  
 Contact Information Analysis

0 0.2 0.4 0.8 Miles



THIS IS NOT A LEGAL DOCUMENT:  
 The information shown on this map is compiled  
 from various sources and is subject to constant  
 revision. Information shown on this map should  
 not be used to determine the location of facilities  
 in relationship to property lines, section lines,  
 streets, etc.

Sunday - Saturday

NE - Neva-Wood District (P3)

8/12/2018 TO 8/18/2018



<b>A/C</b>	<b>Offense Statute</b>	<b>Address</b>	<b>Reported Date</b>	<b>Dist</b>
<b>SPB3NL</b>				
C	ASSAULT-2D	800 E NORTH AVE	8/12/2018	P3
C	ASSAULT-2D	0 E ROCKWELL AVE	8/13/2018	P3
C	ASSAULT-2D	5800 N DIVISION ST	8/16/2018	P2
C	ASSAULT-2D	800 E HOFFMAN AVE	8/18/2018	P4
C	BURGLARY 1D RESIDENTIAL	100 E LONGFELLOW AVE	8/18/2018	P3
C	BURGLARY 2D COMMERCIAL	4700 N DIVISION ST	8/13/2018	P3
C	BURGLARY 2D FENCED AREA	1000 E CROWN AVE	8/16/2018	P4
C	BURGLARY 2D GARAGE	700 E SANSON AVE	8/13/2018	P3
C	BURGLARY-RESIDENTIAL	6900 N WISCOMB ST	8/13/2018	P3
C	BURGLARY-RESIDENTIAL	6600 N ADDISON ST	8/14/2018	P4
C	IBR Purposes Only - Theft From Building	600 E HOLLAND AVE	8/15/2018	P3
C	IBR Purposes Only - Theft of Motor Vehicle Parts or Accessori	300 E WEDGEWOOD AVE	8/13/2018	P3
C	MAIL THEFT (All Others)	600 E BROAD AVE	8/18/2018	P3
C	ROBBERY 2D COMMERCIAL (NOT PURSE SNATCHING)	9200 N COLTON ST	8/13/2018	P4
C	ROBBERY-1D (All Except Purse Snatching)	N MORTON ST / E WELLESLEY AVE	8/15/2018	P4
C	THEFT OF MOTOR VEHICLE	1100 E SHARPSBURG AVE	8/13/2018	P3
A	THEFT OF MOTOR VEHICLE	1000 E COZZA DR	8/13/2018	P3
A	THEFT OF MOTOR VEHICLE	7300 N STANDARD ST	8/13/2018	P3
C	THEFT OF MOTOR VEHICLE	1500 E ROSEWOOD AVE	8/15/2018	P4
C	THEFT OF MOTOR VEHICLE	1100 E COZZA DR	8/17/2018	P6
C	THEFT OF MOTOR VEHICLE	300 E WABASH AVE	8/17/2018	P4
C	THEFT OF MOTOR VEHICLE	700 E LONGFELLOW AVE	8/18/2018	P4
C	THEFT-1D (All Other Thefts)	7200 N WALL ST	8/14/2018	P3
C	THEFT-2D (All Other Thefts)	4300 N DIVISION ST	8/13/2018	P3
C	THEFT-2D (All Other Thefts)	W CASCADE WAY / N DIVISION ST	8/16/2018	P3
C	THEFT-2D (All Other Thefts)	7900 N DIVISION ST	8/16/2018	P3
C	THEFT-2D (From Motor Vehicle)	900 E ROCKWELL AVE	8/12/2018	P3
C	THEFT-2D (From Motor Vehicle)	400 E HOLLAND AVE	8/13/2018	P3
C	THEFT-2D (From Motor Vehicle)	3400 N LIDGERWOOD ST	8/13/2018	P3
C	THEFT-2D (From Motor Vehicle)	7800 N WILDING DR	8/13/2018	P3
C	THEFT-2D (From Motor Vehicle)	300 E WEDGEWOOD AVE	8/13/2018	P3
C	THEFT-2D (From Motor Vehicle)	1100 E COZZA DR	8/14/2018	P3
C	THEFT-2D (Shoplifting)	9200 N COLTON ST	8/17/2018	P3
C	THEFT-3D (All Other Thefts)	600 E MAGNESIUM RD	8/12/2018	P3
C	THEFT-3D (All Other Thefts)	1000 E HEROY AVE	8/13/2018	P3
C	THEFT-3D (All Other Thefts)	1100 E CROWN AVE	8/13/2018	P3
C	THEFT-3D (All Other Thefts)	7600 N DAKOTA ST	8/14/2018	P3
C	THEFT-3D (All Other Thefts)	1000 E CROWN AVE	8/18/2018	P3

For protection of victim privacy, the entire address on sexual assault crimes has been redacted.

<b>A/C</b>	<b>Offense Statute</b>	<b>Address</b>	<b>Reported Date</b>	<b>Dist</b>
C	THEFT-3D (From Building)	6500 N NEVADA ST	8/13/2018	P3
C	THEFT-3D (From Building)	0 E WEILE AVE	8/16/2018	P3
C	THEFT-3D (From Building)	6100 N LIDGERWOOD ST	8/18/2018	P3
C	THEFT-3D (From Motor Vehicle)	1000 E COZZA DR	8/12/2018	P3
C	THEFT-3D (From Motor Vehicle)	900 E NEBRASKA AVE	8/13/2018	P3
A	THEFT-3D (From Motor Vehicle)	1000 E COZZA DR	8/13/2018	P3
C	THEFT-3D (From Motor Vehicle)	1000 E SHARPSBURG AVE	8/14/2018	P3
C	THEFT-3D (From Motor Vehicle)	900 E HOLYOKE AVE	8/15/2018	P3
C	THEFT-3D (From Motor Vehicle)	5600 N DIVISION ST	8/15/2018	P3
C	THEFT-3D (From Motor Vehicle)	9500 N NEWPORT HWY	8/16/2018	P3
C	THEFT-3D (From Motor Vehicle)	5600 N LIDGERWOOD ST	8/17/2018	P3
C	THEFT-3D (From Motor Vehicle)	1600 E WEILE AVE	8/17/2018	P3
C	THEFT-3D (From Motor Vehicle)	1200 E WALTON AVE	8/18/2018	P3
C	THEFT-3D (Motor Vehicle Parts or Accessories)	500 E CROWN AVE	8/14/2018	P3
C	THEFT-3D (Motor Vehicle Parts or Accessories)	500 E GARLAND AVE	8/15/2018	P2
C	THEFT-3D (Motor Vehicle Parts or Accessories)	0 E WEILE AVE	8/16/2018	P3
C	THEFT-3D (Motor Vehicle Parts or Accessories)	9200 N COLTON ST	8/16/2018	P3
C	THEFT-3D (Shoplifting)	9200 N COLTON ST	8/12/2018	P3
C	THEFT-3D (Shoplifting)	4700 N DIVISION ST	8/13/2018	P3
C	THEFT-3D (Shoplifting)	4700 N DIVISION ST	8/14/2018	P3
C	THEFT-3D (Shoplifting)	4700 N DIVISION ST	8/14/2018	P3
C	THEFT-3D (Shoplifting)	4700 N DIVISION ST	8/15/2018	P3
C	THEFT-3D (Shoplifting)	9500 N NEWPORT HWY	8/16/2018	P3
C	THEFT-3D (Shoplifting)	9100 N NEWPORT HWY	8/16/2018	P3
C	THEFT-3D (Shoplifting)	9500 N NEWPORT HWY	8/16/2018	P3
C	THEFT-3D (Shoplifting)	4700 N DIVISION ST	8/17/2018	P3
C	THEFT-3D (Shoplifting)	4700 N DIVISION ST	8/17/2018	P3
C	THEFT-3D (Shoplifting)	9700 N NEWPORT HWY	8/18/2018	P3
C	THEFT-CITY (Shoplifting)	4700 N DIVISION ST	8/12/2018	P3
C	THEFT-CITY (Shoplifting)	9200 N COLTON ST	8/12/2018	P3
C	THEFT-CITY (Shoplifting)	9700 N NEWPORT HWY	8/13/2018	P4
C	THEFT-CITY (Shoplifting)	9700 N NEWPORT HWY	8/13/2018	P4
C	THEFT-CITY (Shoplifting)	9900 N NEWPORT HWY	8/14/2018	P4
C	THEFT-CITY (Shoplifting)	5800 N DIVISION ST	8/16/2018	P2

### **SPB3WH**

C	ASSAULT-2D	1600 E CENTRAL AVE	8/15/2018	P4
C	HARASSMENT (Weapon Involved)	1600 E CENTRAL AVE	8/15/2018	P4
C	THEFT OF MOTOR VEHICLE	1600 E JOSEPH AVE	8/12/2018	P4
C	THEFT-2D (From Building)	1600 E CENTRAL AVE	8/18/2018	P3
C	THEFT-3D (All Other Thefts)	5100 N MARTIN ST	8/17/2018	P3
C	THEFT-3D (All Other Thefts)	5100 N MAGNOLIA ST	8/18/2018	P4
C	THEFT-3D (From Motor Vehicle)	1600 E JOSEPH AVE	8/18/2018	P3
A	THEFT-3D (From Motor Vehicle)	1500 E NEBRASKA AVE	8/18/2018	P3

**For protection of victim privacy, the entire address on sexual assault crimes has been redacted.**

POLICE SUMMARY - Ending: Saturday, August 18, 2018



## NE - Northeast District (P4)

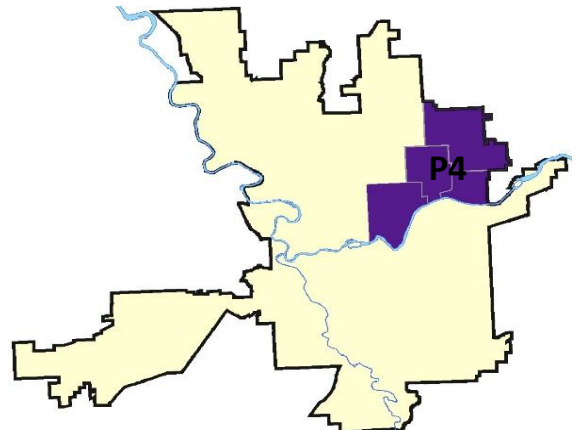
### Preliminary IBR Counts

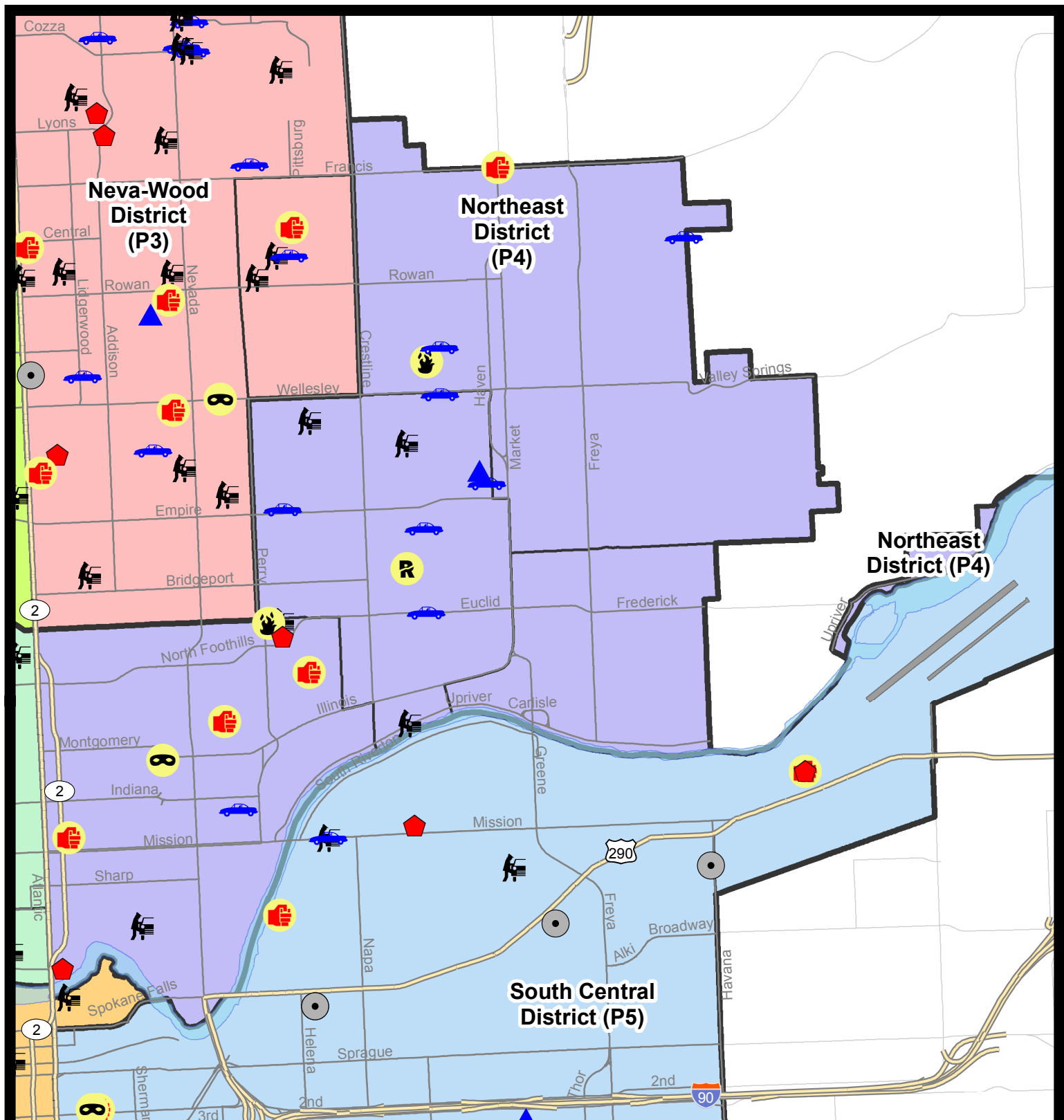
NIBRS Categories (Part 1 Selected)		7 Day Comparison			28 Day Comparison			YTD Comparison		
		Current	Prior	Percent	Current	Prior	Percent	Current	Prior	Percent
Violent	Criminal Homicide	0	0		0	1	-100.00%	2	1	100.00%
	Rape	1	2	-50.00%	5	4	25.00%	32	24	33.33%
	Robbery - Commercial	0	0		2	3	-33.33%	11	12	-8.33%
	Robbery - Person	1	2	-50.00%	6	2	200.00%	22	18	22.22%
	Aggravated Assault - Non DV	3	2	50.00%	10	7	42.86%	65	39	66.67%
	Aggravated Assault - DV	1	0		4	9	-55.56%	52	35	48.57%
Violent Total:		6	6	0.00%	27	26	3.85%	184	129	42.64%
Property	Burglary - Residential	2	6	-66.67%	17	20	-15.00%	131	99	32.32%
	Burglary Garage	1	0		3	8	-62.50%	53	49	8.16%
	Burglary Commercial	0	1	-100.00%	5	6	-16.67%	39	39	0.00%
	Larceny	26	49	-46.94%	153	192	-20.31%	1136	1023	11.05%
	Vehicle Theft	8	8	0.00%	30	30	0.00%	219	193	13.47%
	Arson	2	0		2	0		8	4	100.00%
Property Total:		39	64	-39.06%	210	256	-17.97%	1586	1407	12.72%
Preliminary Part 1 Crime Totals:		45	70	-35.71%	237	282	-15.96%	1770	1536	15.23%
Current 7 Day Period:		8/12/2018 - 8/18/2018			Prior 7 Day Period:		8/5/2018 - 8/11/2018			
Current 28 Day Period:		7/22/2018 - 8/18/2018			Prior 28 Day Period:		6/24/2018 - 7/21/2018			
Current YTD Day Period:		1/1/2018 - 8/18/2018			Prior YTD Period:		1/1/2017 - 8/18/2017			

Prepared by SPD Crime Analysis Office - Monday, August 20, 2018

**NOTE:** SPD moved from UCR to the NIBRS reporting standard on 10/4/16 following the transition to a new RMS System. [Numbers on CompStat reports prior to this date should not be used as a comparison to those on this report.](#) Additional info on these reporting standards can be found on the FBI website: <https://ucr.fbi.gov/nibrs-overview>

This chart represents Preliminary counts of selected crime categories from Police Case Reports. Full statistical analysis to determine the confidence level of this data has not been performed. The % change columns on the preliminary counts differ from the percentage change on the NIBRS crime report, sometimes significantly. The CompStat report is designed for operational use and includes only selected NIBRS categories and coding less complex than full NIBRS rules. Official statistics for these and other NIBRS categories can be found on WASPC & FBI websites once available.





## City of Spokane

### Northeast District (P4)

### Selected Crime Codes

2018-08-12 to 2018-08-18

Prepared By:  
Crime Analysis Unit  
Spokane Police Department

#### Legend

##### NIBRS Events



Criminal Homicide



Rape



Robbery Commercial



Robbery Person



Aggravated Assault



Burglary Residential



Burglary Garage



Burglary Commercial



Vehicle Prowling



Vehicle Theft



Arson



Cases Represent LERMS Crime Codes  
Points may indicate multiple events  
Note: Veh Prowl is only Larceny displayed

For Additional Information on  
Incidents pertaining to an  
Area, Trend, or Pattern  
Contact Information Analysis

0 0.2 0.4 0.8 Miles



THIS IS NOT A LEGAL DOCUMENT:  
The information shown on this map is compiled  
from various sources and is subject to constant  
revision. Information shown on this map should  
not be used to determine the location of facilities  
in relationship to property lines, section lines,  
streets, etc.

Sunday - Saturday

NE - Northeast District (P4)

8/12/2018 TO 8/18/2018



<u>A/C</u>	<u>Offense Statute</u>	<u>Address</u>	<u>Reported Date</u>	<u>Dist</u>
<b><u>SPB4BE</u></b>				
C	BURGLARY 2D GARAGE	4100 N REGAL ST	8/13/2018	P4
C	RAPE-2ND (RAPE)		8/16/2018	P4
C	THEFT OF MOTOR VEHICLE	2600 E WELLESLEY AVE	8/13/2018	P4
C	THEFT OF MOTOR VEHICLE	N COOK ST / E EUCLID AVE	8/14/2018	P4
C	THEFT OF MOTOR VEHICLE	3700 N COOK ST	8/16/2018	P4
C	THEFT OF MOTOR VEHICLE	3900 N MARKET ST	8/17/2018	P4
C	THEFT OF MOTOR VEHICLE	1600 E GARLAND AVE	8/18/2018	P4
C	THEFT-2D (From Motor Vehicle)	2400 E RICH AVE	8/12/2018	P4
C	THEFT-2D (Motor Vehicle Parts or Accessories)	E PROVIDENCE AVE / N REGAL ST	8/15/2018	P4
C	THEFT-3D (From Building)	2900 N CRESTLINE ST	8/13/2018	P4
C	THEFT-3D (From Building)	2900 N SMITH ST	8/16/2018	P3
C	THEFT-3D (From Building)	4000 N MAGNOLIA ST	8/18/2018	P4
A	THEFT-3D (From Motor Vehicle)	1700 E HEROY AVE	8/12/2018	P4
C	THEFT-3D (From Motor Vehicle)	2300 N STONE ST	8/16/2018	P4
C	THEFT-3D (Shoplifting)	3900 N MARKET ST	8/12/2018	P4
<b><u>SPB4HI</u></b>				
C	ARSON-2ND DEG	4900 N SMITH ST	8/16/2018	P4
C	ASSAULT-3D (d)or(f) (Weapon/Instrument/Bodily Harm)	E FRANCIS AVE / N MARKET ST	8/12/2018	P4
C	THEFT OF MOTOR VEHICLE	5000 N LACEY ST	8/14/2018	P4
C	THEFT OF MOTOR VEHICLE	5700 N HAVANA ST	8/15/2018	P4
C	THEFT-2D (All Other Thefts)	4100 E WELLESLEY AVE	8/15/2018	P4
C	THEFT-2D (Motor Vehicle Parts or Accessories)	3600 E COLUMBIA AVE	8/12/2018	P4
C	THEFT-3D (All Other Thefts)	N MARKET ST / E WELLESLEY AVE	8/13/2018	P4
C	THEFT-3D (From Building)	2400 E BISMARCK AVE	8/17/2018	P4
<b><u>SPB4LO</u></b>				
C	ARSON-2ND DEG	3000 N PERRY ST	8/12/2018	P3
C	ASSAULT-2D	2700 N PITTSBURG ST	8/13/2018	P4
C	ASSAULT-2D	2400 N COLUMBUS ST	8/15/2018	P4
C	ASSAULT-2D	100 E AUGUSTA AVE	8/16/2018	P4
C	BURGLARY-RESIDENTIAL	2900 N HOGAN ST	8/12/2018	P4
C	BURGLARY-RESIDENTIAL	700 N DIVISION ST	8/16/2018	P2
C	ROBBERY-1D (All Except Purse Snatching)	2100 N DAKOTA ST	8/15/2018	P1
C	THEFT OF MOTOR VEHICLE	1100 E NORA AVE	8/16/2018	P2
C	THEFT-2D (All Other Thefts)	900 E MISSION AVE	8/15/2018	P4
C	THEFT-2D (From Building)	1100 N SUPERIOR ST	8/13/2018	P4
C	THEFT-3D (All Other Thefts)	1500 E ILLINOIS AVE	8/12/2018	P4
C	THEFT-3D (All Other Thefts)	1500 E ILLINOIS AVE	8/15/2018	P4

For protection of victim privacy, the entire address on sexual assault crimes has been redacted.

<b>A/C</b>	<b>Offense Statute</b>	<b>Address</b>	<b>Reported Date</b>	<b>Dist</b>
C	THEFT-3D (From Building)	700 E MONTGOMERY AVE	8/14/2018	P4
C	THEFT-3D (From Motor Vehicle)	500 E CATALDO AVE	8/16/2018	P4
A	THEFT-3D (From Motor Vehicle)	3000 N HOGAN ST	8/17/2018	P4
C	THEFT-3D (Shoplifting)	900 E MISSION AVE	8/14/2018	P4
C	THEFT-3D (Shoplifting)	900 E MISSION AVE	8/14/2018	P4
C	THEFT-3D (Shoplifting)	900 E MISSION AVE	8/14/2018	P4
C	THEFT-3D (Shoplifting)	2400 N DIVISION ST	8/15/2018	P4
C	THEFT-CITY (Shoplifting)	2400 N DIVISION ST	8/14/2018	P4

#### **SPB4MI**

C	THEFT-2D (From Building)	2400 N MYRTLE ST	8/13/2018	P4
C	THEFT-3D (Motor Vehicle Parts or Accessories)	3600 E COURTLAND AVE	8/17/2018	P4

# SPOKANE POLICE DEPARTMENT



## **SOUTH** **Police Service Area**

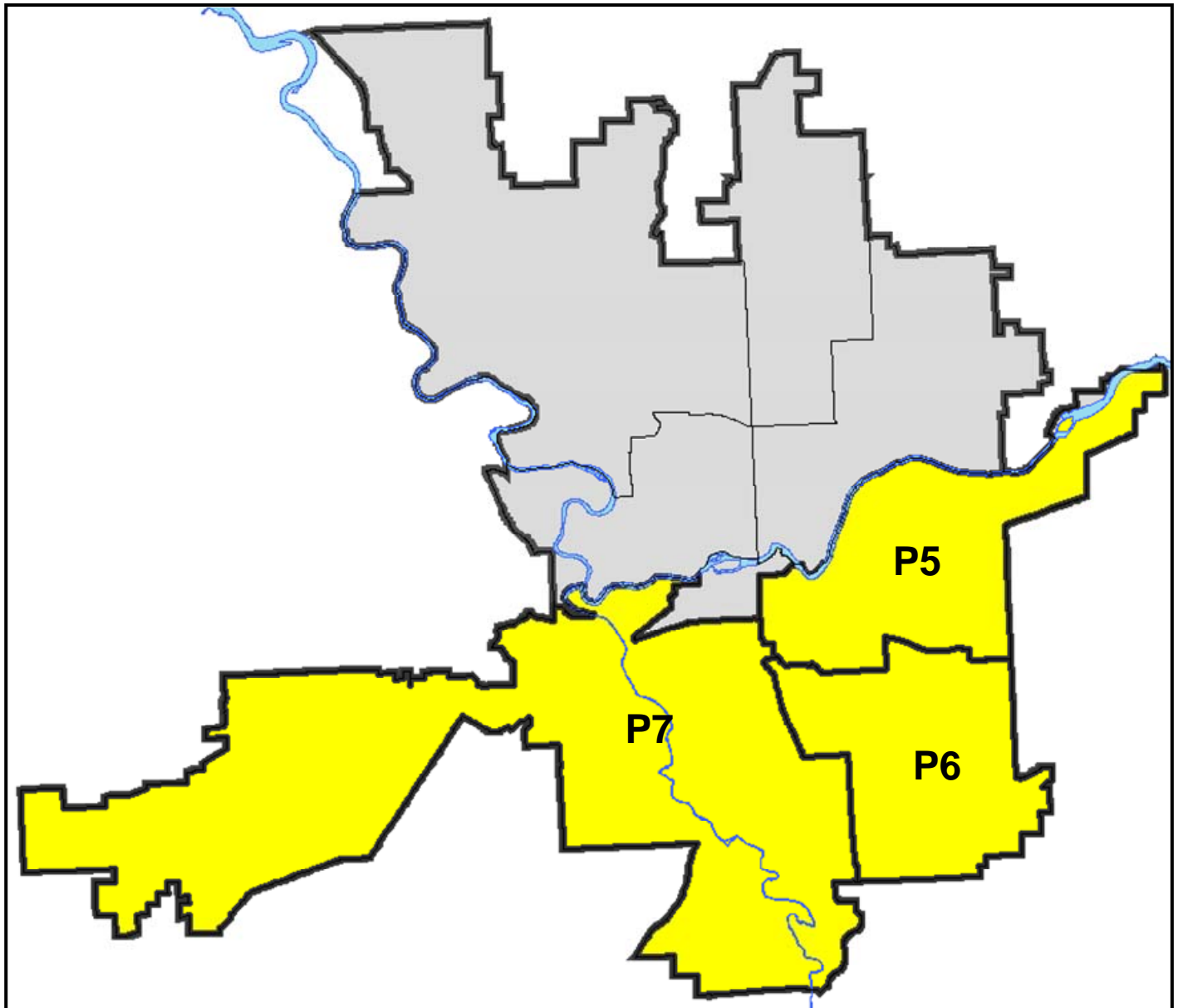
### PSA Commander

**Captain Tracie Meidl**

**South Central District (P5)**

**Southeast District (P6)**

**Southwest District (P7)**



POLICE SUMMARY - Ending: Saturday, August 18, 2018

## ***SOUTH PRECINCT (P5, P6, and P7)***



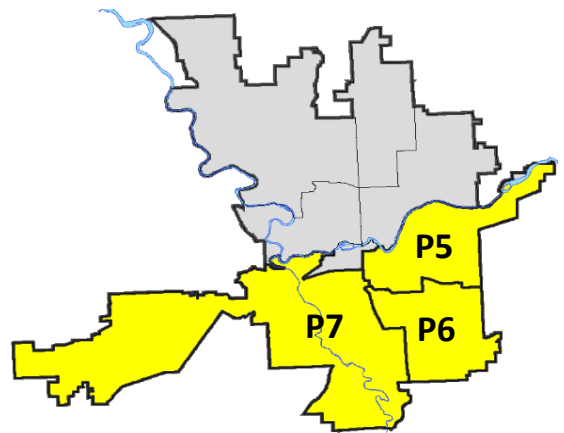
### Preliminary IBR Counts

NIBRS Categories (Part 1 Selected)		7 Day Comparison			28 Day Comparison			YTD Comparison		
		Current	Prior	Percent	Current	Prior	Percent	Current	Prior	Percent
<b>Violent</b>	Criminal Homicide	0	0		0	0		1	1	0.00%
	Rape	1	0		5	3	66.67%	52	47	10.64%
	Robbery - Commercial	0	1	-100.00%	2	3	-33.33%	10	6	66.67%
	Robbery - Person	3	2	50.00%	11	4	175.00%	39	34	14.71%
	Aggravated Assault - Non DV	6	8	-25.00%	21	22	-4.55%	116	83	39.76%
	Aggravated Assault - DV	4	3	33.33%	15	10	50.00%	86	57	50.88%
<b>Violent Total:</b>		14	14	0.00%	54	42	28.57%	304	228	33.33%
<b>Property</b>	Burglary - Residential	3	11	-72.73%	36	24	50.00%	238	276	-13.77%
	Burglary Garage	3	3	0.00%	11	11	0.00%	95	144	-34.03%
	Burglary Commercial	5	2	150.00%	12	22	-45.45%	94	86	9.30%
	Larceny	58	82	-29.27%	316	242	30.58%	2022	2434	-16.93%
	Vehicle Theft	7	5	40.00%	31	42	-26.19%	318	424	-25.00%
	Arson	0	0		0	3	-100.00%	9	6	50.00%
<b>Property Total:</b>		76	103	-26.21%	406	344	18.02%	2776	3370	-17.63%
<b>Preliminary Part 1 Crime Totals:</b>		90	117	-23.08%	460	386	19.17%	3080	3598	-14.40%
<b>Current 7 Day Period:</b>		8/12/2018 - 8/18/2018			<b>Prior 7 Day Period:</b>		8/5/2018 - 8/11/2018			
<b>Current 28 Day Period:</b>		7/22/2018 - 8/18/2018			<b>Prior 28 Day Period:</b>		6/24/2018 - 7/21/2018			
<b>Current YTD Day Period:</b>		1/1/2018 - 8/18/2018			<b>Prior YTD Period:</b>		1/1/2017 - 8/18/2017			

Prepared by SPD Crime Analysis Office - Monday, August 20, 2018

**NOTE:** SPD moved from UCR to the NIBRS reporting standard on 10/4/16 following the transition to a new RMS System. [Numbers on CompStat reports prior to this date should not be used as a comparison to those on this report.](#) Additional info on these reporting standards can be found on the FBI website: <https://ucr.fbi.gov/nibrs-overview>

This chart represents Preliminary counts of selected crime categories from Police Case Reports. Full statistical analysis to determine the confidence level of this data has not been performed. The % change columns on the preliminary counts differ from the percentage change on the NIBRS crime report, sometimes significantly. The CompStat report is designed for operational use and includes only selected NIBRS categories and coding less complex than full NIBRS rules. Official statistics for these and other NIBRS categories can be found on WASPC & FBI websites once available.



POLICE SUMMARY - Ending: Saturday, August 18, 2018



## SE - South Central District (P5)

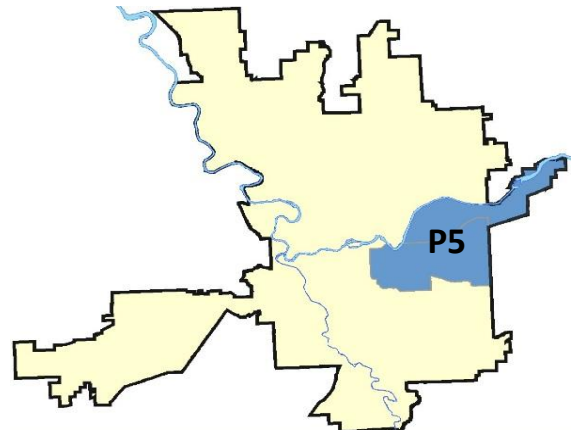
### Preliminary IBR Counts

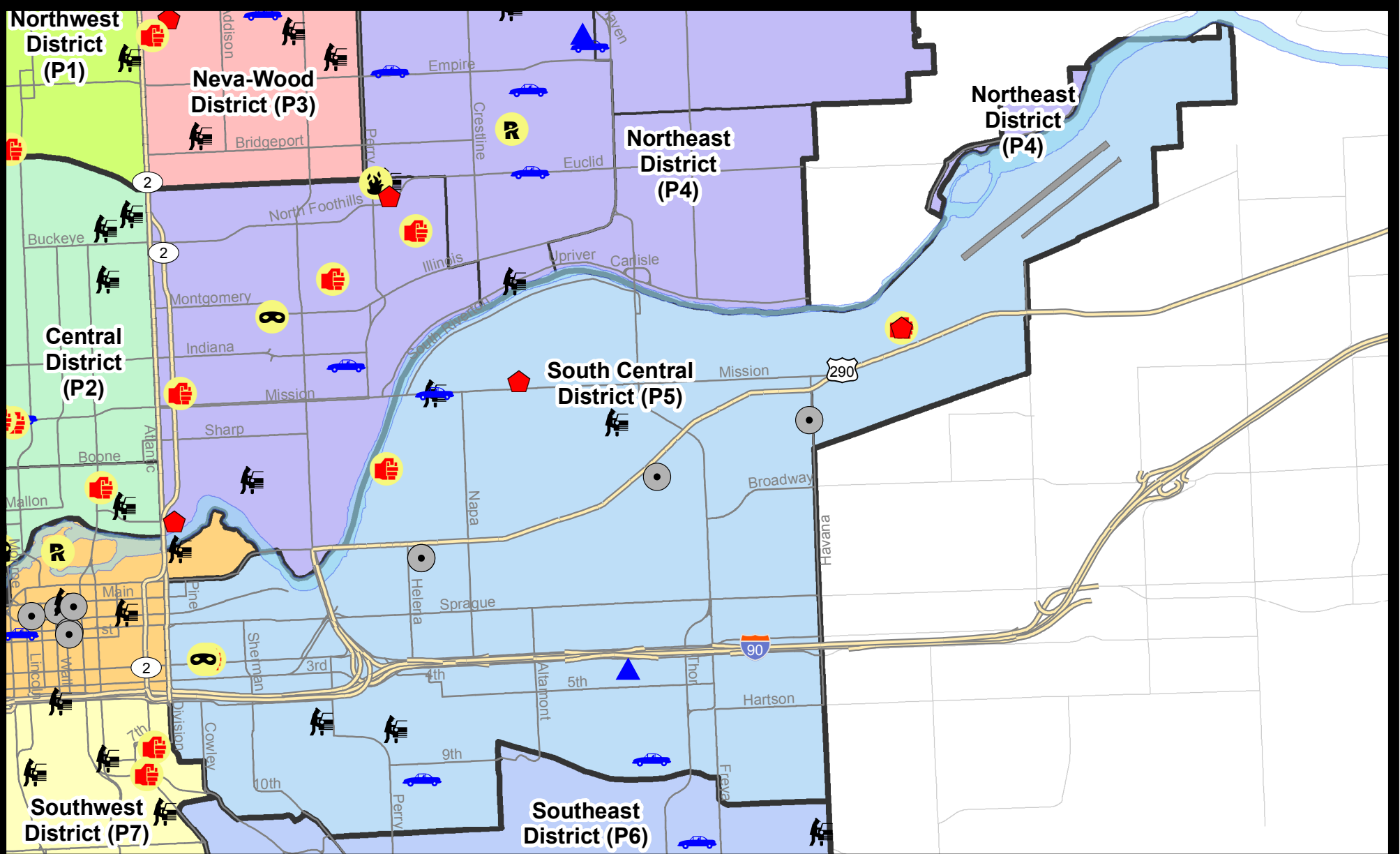
NIBRS Categories (Part 1 Selected)		7 Day Comparison			28 Day Comparison			YTD Comparison		
		Current	Prior	Percent	Current	Prior	Percent	Current	Prior	Percent
Violent	Criminal Homicide	0	0		0	0		1	0	
	Rape	0	0		3	0		20	15	33.33%
	Robbery - Commercial	0	0		1	1	0.00%	5	2	150.00%
	Robbery - Person	1	2	-50.00%	7	3	133.33%	19	22	-13.64%
	Aggravated Assault - Non DV	1	5	-80.00%	9	13	-30.77%	53	41	29.27%
	Aggravated Assault - DV	2	2	0.00%	7	4	75.00%	38	28	35.71%
Violent Total:		4	9	-55.56%	27	21	28.57%	136	108	25.93%
Property	Burglary - Residential	2	3	-33.33%	12	5	140.00%	84	95	-11.58%
	Burglary Garage	1	0		2	7	-71.43%	34	30	13.33%
	Burglary Commercial	4	2	100.00%	10	12	-16.67%	62	51	21.57%
	Larceny	21	26	-19.23%	120	116	3.45%	813	872	-6.77%
	Vehicle Theft	3	1	200.00%	17	19	-10.53%	132	202	-34.65%
	Arson	0	0		0	1	-100.00%	4	1	300.00%
Property Total:		31	32	-3.13%	161	160	0.63%	1129	1251	-9.75%
Preliminary Part 1 Crime Totals:		35	41	-14.63%	188	181	3.87%	1265	1359	-6.92%
Current 7 Day Period:		8/12/2018 - 8/18/2018			Prior 7 Day Period:		8/5/2018 - 8/11/2018			
Current 28 Day Period:		7/22/2018 - 8/18/2018			Prior 28 Day Period:		6/24/2018 - 7/21/2018			
Current YTD Day Period:		1/1/2018 - 8/18/2018			Prior YTD Period:		1/1/2017 - 8/18/2017			

Prepared by SPD Crime Analysis Office - Monday, August 20, 2018

**NOTE:** SPD moved from UCR to the NIBRS reporting standard on 10/4/16 following the transition to a new RMS System. [Numbers on CompStat reports prior to this date should not be used as a comparison to those on this report.](#) Additional info on these reporting standards can be found on the FBI website: <https://ucr.fbi.gov/nibrs-overview>

This chart represents Preliminary counts of selected crime categories from Police Case Reports. Full statistical analysis to determine the confidence level of this data has not been performed. The % change columns on the preliminary counts differ from the percentage change on the NIBRS crime report, sometimes significantly. The CompStat report is designed for operational use and includes only selected NIBRS categories and coding less complex than full NIBRS rules. Official statistics for these and other NIBRS categories can be found on WASPC & FBI websites once available.

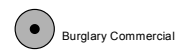
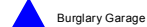
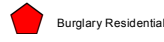
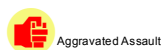




**City of Spokane**  
**South Central District (P5)**  
**Selected**  
**Crime Types**  
**2018-08-12 to 2018-08-18**  
 Prepared By:  
 Crime Analysis Unit  
 Spokane Police Department

**Legend**

**NIBRS Events**



Cases Represent LERMS Crime Codes  
 Points may indicate multiple events  
 Note: Veh Prowl is only Larceny category displayed



For Additional Information on Incidents  
 pertaining to an Area, Trend, or Pattern  
 Contact Information Analysis

0 0.2 0.4 0.6 0.8 1 Miles



**THIS IS NOT A LEGAL DOCUMENT:**  
 The information shown on this map is compiled  
 from various sources and is subject to constant  
 revision. Information shown on this map should  
 not be used to determine the location of facilities  
 in relationship to property lines, section lines,  
 streets, etc.

Sunday - Saturday

SE - South Central District (P5)

8/12/2018 TO 8/18/2018



<u>A/C</u>	<u>Offense Statute</u>	<u>Address</u>	<u>Reported Date</u>	<u>Dist</u>
<b><u>SPC5EC</u></b>				
C	BURGLARY 2D COMMERCIAL	3200 E TRENT AVE	8/12/2018	P6
C	BURGLARY 2D COMMERCIAL	1100 N HAVANA ST	8/14/2018	P5
C	BURGLARY 2D COMMERCIAL	400 N MADELIA ST	8/14/2018	P5
C	BURGLARY 2D COMMERCIAL	400 N MADELIA ST	8/16/2018	P5
C	BURGLARY 2D FENCED AREA	1800 E TRENT AVE	8/13/2018	P5
C	BURGLARY 2D FENCED AREA	400 N MADELIA ST	8/15/2018	P5
C	BURGLARY 2D FENCED AREA	400 N MADELIA ST	8/17/2018	P5
C	BURGLARY 2D GARAGE	300 S FISKE ST	8/13/2018	P6
C	HARASSMENT (Weapon Involved)	200 E 2ND AVE	8/15/2018	P8
C	MAIL THEFT (All Others)	3700 E PACIFIC AVE	8/18/2018	P5
C	ROBBERY-1D (All Except Purse Snatching)	200 E 2ND AVE	8/13/2018	P8
A	ROBBERY-1D (Purse Snatching)	S DIVISION ST / E SHORT AVE	8/13/2018	P8
C	THEFT OF MOTOR VEHICLE	3200 E 10TH AVE	8/15/2018	P6
C	THEFT OF MOTOR VEHICLE	1600 E 10TH AVE	8/18/2018	P6
C	THEFT-1D (All Other Thefts)	1800 E PACIFIC AVE	8/13/2018	P5
C	THEFT-2D (All Other Thefts)	300 N HELENA ST	8/13/2018	P5
C	THEFT-2D (From Building)	1200 E TRENT AVE	8/16/2018	P5
C	THEFT-2D (Shoplifting)	3000 E SPRAGUE AVE	8/17/2018	P5
C	THEFT-3D (All Other Thefts)	1700 E PACIFIC AVE	8/12/2018	P5
C	THEFT-3D (All Other Thefts)	100 N MAGNOLIA ST	8/16/2018	P5
A	THEFT-3D (All Other Thefts)	2200 E 4TH AVE	8/16/2018	P5
C	THEFT-3D (All Other Thefts)	100 N PITTSBURG ST	8/17/2018	P5
C	THEFT-3D (From Building)	600 S RICHARD ALLEN CT	8/15/2018	P5
C	THEFT-3D (From Building)	3100 E SPRAGUE AVE	8/17/2018	P5
A	THEFT-3D (From Motor Vehicle)	1400 E HARTSON AVE	8/18/2018	P5
C	THEFT-3D (From Motor Vehicle)	600 S CONKLIN ST	8/18/2018	P5
C	THEFT-CITY (All Other Thefts)	0 E 3RD AVE	8/17/2018	P8
C	THEFT-CITY (Shoplifting)	400 S THOR ST	8/14/2018	P6
<b><u>SPC5GP</u></b>				
C	ASSAULT - 4D (Weapon Involved)	1000 N HOGAN ST	8/17/2018	P5
C	ASSAULT-2D	4900 E UNION AVE	8/17/2018	P6
C	BURGLARY 1D RESIDENTIAL	4900 E UNION AVE	8/17/2018	P6
C	BURGLARY-RESIDENTIAL	1500 N ALTAMONT ST	8/13/2018	P6
C	THEFT OF MOTOR VEHICLE	E MISSION AVE / E MARSHALL AVE	8/15/2018	P5
C	THEFT-2D (From Motor Vehicle)	E MISSION AVE / E MARSHALL AVE	8/15/2018	P5
C	THEFT-3D (From Motor Vehicle)	3000 E BOONE AVE	8/15/2018	P5

POLICE SUMMARY - Ending: Saturday, August 18, 2018



## SE - Southeast District (P6)

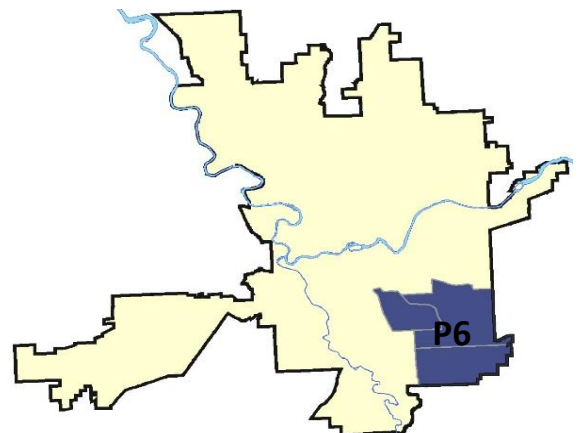
### Preliminary IBR Counts

NIBRS Categories (Part 1 Selected)		7 Day Comparison			28 Day Comparison			YTD Comparison		
		Current	Prior	Percent	Current	Prior	Percent	Current	Prior	Percent
Violent	Criminal Homicide	0	0		0	0		0	0	
	Rape	0	0		0	0		12	15	-20.00%
	Robbery - Commercial	0	0		0	1	-100.00%	2	2	0.00%
	Robbery - Person	0	0		0	1	-100.00%	4	7	-42.86%
	Aggravated Assault - Non DV	1	1	0.00%	4	3	33.33%	24	15	60.00%
	Aggravated Assault - DV	2	0		4	1	300.00%	20	12	66.67%
Violent Total:		3	1	200.00%	8	6	33.33%	62	51	21.57%
Property	Burglary - Residential	0	1	-100.00%	8	14	-42.86%	67	77	-12.99%
	Burglary Garage	0	1	-100.00%	1	1	0.00%	14	55	-74.55%
	Burglary Commercial	0	0		1	3	-66.67%	10	6	66.67%
	Larceny	13	25	-48.00%	65	49	32.65%	451	633	-28.75%
	Vehicle Theft	3	0		3	6	-50.00%	52	82	-36.59%
	Arson	0	0		0	2	-100.00%	3	1	200.00%
Property Total:		16	27	-40.74%	78	75	4.00%	597	854	-30.09%
Preliminary Part 1 Crime Totals:		19	28	-32.14%	86	81	6.17%	659	905	-27.18%
Current 7 Day Period:		8/12/2018 - 8/18/2018			Prior 7 Day Period:		8/5/2018 - 8/11/2018			
Current 28 Day Period:		7/22/2018 - 8/18/2018			Prior 28 Day Period:		6/24/2018 - 7/21/2018			
Current YTD Day Period:		1/1/2018 - 8/18/2018			Prior YTD Period:		1/1/2017 - 8/18/2017			

Prepared by SPD Crime Analysis Office - Monday, August 20, 2018

**NOTE:** SPD moved from UCR to the NIBRS reporting standard on 10/4/16 following the transition to a new RMS System. [Numbers on CompStat reports prior to this date should not be used as a comparison to those on this report.](#) Additional info on these reporting standards can be found on the FBI website: <https://ucr.fbi.gov/nibrs-overview>

This chart represents Preliminary counts of selected crime categories from Police Case Reports. Full statistical analysis to determine the confidence level of this data has not been performed. The % change columns on the preliminary counts differ from the percentage change on the NIBRS crime report, sometimes significantly. The CompStat report is designed for operational use and includes only selected NIBRS categories and coding less complex than full NIBRS rules. Official statistics for these and other NIBRS categories can be found on WASPC & FBI websites once available.





Sunday - Saturday

SE - Southeast District (P6)

8/12/2018 TO 8/18/2018



<b><u>A/C</u></b>	<b><u>Offense Statute</u></b>	<b><u>Address</u></b>	<b><u>Reported Date</u></b>	<b><u>Dist</u></b>
<b><u>SPC6LH</u></b>				
C	BURGLARY 2D FENCED AREA	3400 S MYRTLE ST	8/13/2018	P6
C	IBR Purposes Only - Aggravated Assault	3000 E 30TH AVE	8/12/2018	P6
C	IBR Purposes Only - Shoplifting	2600 E 29TH AVE	8/13/2018	P6
C	IBR Purposes Only - Shoplifting	2600 E 29TH AVE	8/13/2018	P6
C	THEFT OF MOTOR VEHICLE	3300 E 16TH AVE	8/12/2018	P6
C	THEFT OF MOTOR VEHICLE	3400 S MYRTLE ST	8/13/2018	P6
C	THEFT-2D (All Other Thefts)	2500 E 29TH AVE	8/14/2018	P6
C	THEFT-2D (From Motor Vehicle)	4200 E 16TH AVE	8/13/2018	P6
C	THEFT-3D (From Motor Vehicle)	4000 E 35TH AVE	8/16/2018	P6
C	THEFT-3D (Motor Vehicle Parts or Accessories)	3000 E 35TH AVE	8/14/2018	P6
C	THEFT-3D (Shoplifting)	2600 E 29TH AVE	8/13/2018	P6
C	TMVWOP-2D	3400 S MYRTLE ST	8/13/2018	P6
<b><u>SPC6RW</u></b>				
A	THEFT-3D (From Motor Vehicle)	500 E 24TH AVE	8/18/2018	P6
A	THEFT-3D (From Motor Vehicle)	700 E 19TH AVE	8/18/2018	P6
C	THEFT-3D (From Motor Vehicle)	700 E 27TH AVE	8/18/2018	P6
A	THEFT-3D (From Motor Vehicle)	2800 S GARFIELD ST	8/18/2018	P6
<b><u>SPC6SG</u></b>				
C	ASSAULT-2D	3300 E 55TH AVE	8/12/2018	P6
C	IBR Purposes Only - Aggravated Assault	3500 E LEISURE LN	8/13/2018	P6
C	THEFT-3D (From Building)	3200 E 44TH AVE	8/17/2018	P6

POLICE SUMMARY - Ending: Saturday, August 18, 2018



## SW - Southwest District (P7)

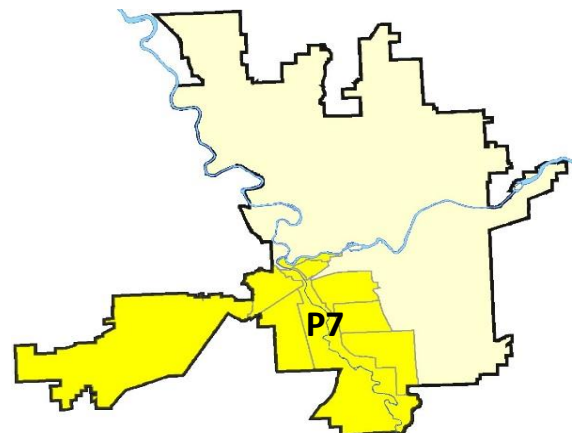
### Preliminary IBR Counts

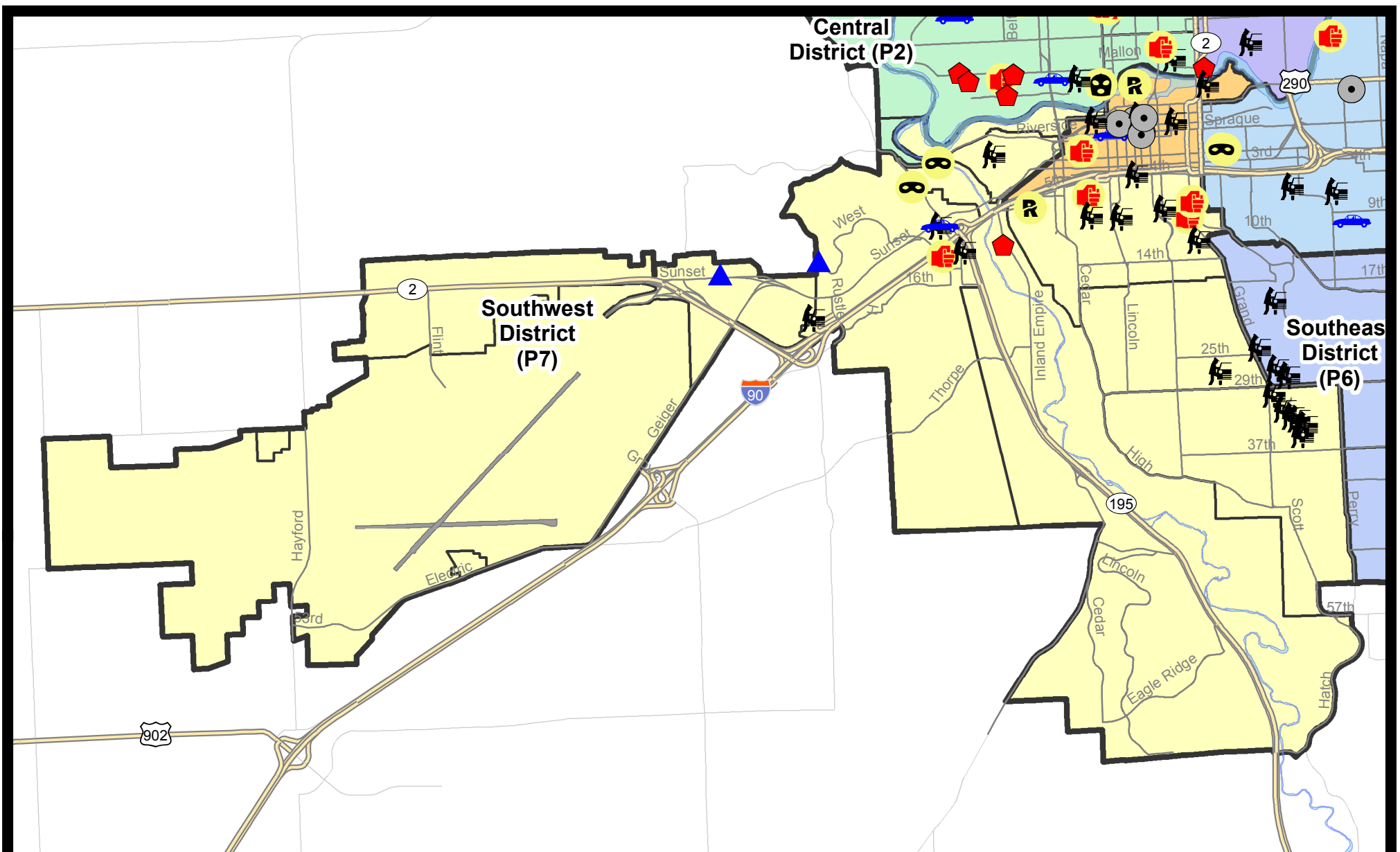
NIBRS Categories (Part 1 Selected)		7 Day Comparison			28 Day Comparison			YTD Comparison		
		Current	Prior	Percent	Current	Prior	Percent	Current	Prior	Percent
Violent	Criminal Homicide	0	0		0	0		0	1	-100.00%
	Rape	1	0		2	3	-33.33%	20	17	17.65%
	Robbery - Commercial	0	1	-100.00%	1	1	0.00%	3	2	50.00%
	Robbery - Person	2	0		4	0		16	5	220.00%
	Aggravated Assault - Non DV	4	2	100.00%	8	6	33.33%	39	27	44.44%
	Aggravated Assault - DV	0	1	-100.00%	4	5	-20.00%	28	17	64.71%
Violent Total:		7	4	75.00%	19	15	26.67%	106	69	53.62%
Property	Burglary - Residential	1	7	-85.71%	16	5	220.00%	87	104	-16.35%
	Burglary Garage	2	2	0.00%	8	3	166.67%	47	59	-20.34%
	Burglary Commercial	1	0		1	7	-85.71%	22	29	-24.14%
	Larceny	24	31	-22.58%	131	77	70.13%	758	929	-18.41%
	Vehicle Theft	1	4	-75.00%	11	17	-35.29%	134	140	-4.29%
	Arson	0	0		0	0		2	4	-50.00%
Property Total:		29	44	-34.09%	167	109	53.21%	1050	1265	-17.00%
Preliminary Part 1 Crime Totals:		36	48	-25.00%	186	124	50.00%	1156	1334	-13.34%
Current 7 Day Period:		8/12/2018 - 8/18/2018			Prior 7 Day Period:		8/5/2018 - 8/11/2018			
Current 28 Day Period:		7/22/2018 - 8/18/2018			Prior 28 Day Period:		6/24/2018 - 7/21/2018			
Current YTD Day Period:		1/1/2018 - 8/18/2018			Prior YTD Period:		1/1/2017 - 8/18/2017			

Prepared by SPD Crime Analysis Office - Monday, August 20, 2018

**NOTE:** SPD moved from UCR to the NIBRS reporting standard on 10/4/16 following the transition to a new RMS System. [Numbers on CompStat reports prior to this date should not be used as a comparison to those on this report.](#) Additional info on these reporting standards can be found on the FBI website: <https://ucr.fbi.gov/nibrs-overview>

This chart represents Preliminary counts of selected crime categories from Police Case Reports. Full statistical analysis to determine the confidence level of this data has not been performed. The % change columns on the preliminary counts differ from the percentage change on the NIBRS crime report, sometimes significantly. The CompStat report is designed for operational use and includes only selected NIBRS categories and coding less complex than full NIBRS rules. Official statistics for these and other NIBRS categories can be found on WASPC & FBI websites once available.





**City of Spokane**  
**Southwest District (P7)**  
**Selected**  
**Crime Types**  
**2018-08-12 to 2018-08-18**  
 Prepared By:  
 Crime Analysis Unit  
 Spokane Police Department

**Legend**

**NIBRS Events**



Robbery Commercial

Robbery Person

Aggravated Assault

Burglary Residential

Burglary Garage

Burglary Commercial

Vehicle Prowling

Vehicle Theft

Arson

Cases Represent LERMS Crime Codes  
 Points may indicate multiple events  
 Note: Veh Prowl is only Larceny category displayed



For Additional Information on Incidents  
 pertaining to an Area, Trend, or Pattern  
 Contact Information Analysis

0 0.2 0.4 0.6 0.8 1 1.2 1.4 1.6 Miles



**THIS IS NOT A LEGAL DOCUMENT:**  
 The information shown on this map is compiled  
 from various sources and is subject to constant  
 revision. Information shown on this map should  
 not be used to determine the location of facilities  
 in relationship to property lines, section lines,  
 streets, etc.



Sunday - Saturday

SE - Southwest District (P7)

8/12/2018 TO 8/18/2018



<u>A/C</u>	<u>Offense Statute</u>	<u>Address</u>	<u>Reported Date</u>	<u>Dist</u>
<b><u>SPD7BA</u></b>				
C	THEFT-3D (All Other Thefts)	2100 W PACIFIC AVE	8/13/2018	P7
C	THEFT-3D (All Other Thefts)	2100 W 2ND AVE	8/17/2018	P7
C	THEFT-3D (From Motor Vehicle)	2200 W PACIFIC AVE	8/17/2018	P7
C	THEFT-3D (Motor Vehicle Parts or Accessories)	1600 W 2ND AVE	8/17/2018	P7
<b><u>SPD7CH</u></b>				
C	ASSAULT-1D	W 6TH AVE / W BISHOP CT	8/12/2018	P7
C	ASSAULT-2D	100 W 8TH AVE	8/15/2018	P7
C	ASSAULT-2D	W 9TH AVE / W ROCKWOOD BLVD	8/17/2018	P5
C	BURGLARY 2D COMMERCIAL	100 W 8TH AVE	8/17/2018	P5
C	MAIL THEFT (All Others)	500 S HOWARD ST	8/12/2018	P7
C	RAPE-3D (RAPE)		8/17/2018	P7
C	THEFT(FIREARM) (From Building)	0 W ROCKWOOD BLVD	8/17/2018	P7
C	THEFT-2D (From Motor Vehicle)	800 S LINCOLN ST	8/15/2018	P7
C	THEFT-3D (From Building)	1000 S CEDAR ST	8/13/2018	P7
C	THEFT-3D (From Motor Vehicle)	S WALL ST / W 4TH AVE	8/12/2018	P7
C	THEFT-3D (From Motor Vehicle)	300 W 8TH AVE	8/14/2018	P7
A	THEFT-3D (From Motor Vehicle)	0 W SUMNER AVE	8/15/2018	P7
C	THEFT-3D (From Motor Vehicle)	1200 W 8TH AVE	8/17/2018	P7
<b><u>SPD7CS</u></b>				
C	THEFT-3D (From Motor Vehicle)	3000 S GRAND BLVD	8/14/2018	P7
C	THEFT-3D (From Motor Vehicle)	800 E 32ND AVE	8/15/2018	P7
C	THEFT-3D (From Motor Vehicle)	900 E 35TH AVE	8/17/2018	P7
C	THEFT-3D (From Motor Vehicle)	800 E 33RD AVE	8/17/2018	P7
C	THEFT-3D (From Motor Vehicle)	900 E 33RD AVE	8/17/2018	P7
A	THEFT-3D (From Motor Vehicle)	900 E 34TH AVE	8/17/2018	P7
<b><u>SPD7GT</u></b>				
C	ASSAULT-3D (d)or(f) (Weapon/Instrument/Bodily Harm)	W ROSAMOND AVE / W 13TH AVE	8/12/2018	P7
C	THEFT-1D (From Motor Vehicle)	1100 S LINDEKE CT	8/14/2018	P7
<b><u>SPD7LC</u></b>				
C	BURGLARY-RESIDENTIAL	1100 S COEUR D ALENE ST	8/15/2018	P7
<b><u>SPD7MC</u></b>				
C	THEFT-3D (From Motor Vehicle)	0 E 27TH AVE	8/15/2018	P7
<b><u>SPD7WH</u></b>				
C	BURGLARY 2D GARAGE	4300 W DESKA DR	8/14/2018	P7
C	ROBBERY 2D PERSON (NOT PURSE SNATCHING)	3200 W 5TH AVE	8/18/2018	P7
A	ROBBERY-2D (All Except Purse Snatching)	2900 W RIVERSIDE AVE	8/18/2018	P7

For protection of victim privacy, the entire address on sexual assault crimes has been redacted.

<b>A/C</b>	<b>Offense Statute</b>	<b>Address</b>	<b>Reported Date</b>	<b>Dist</b>
C	THEFT OF MOTOR VEHICLE	2900 W SUNSET BLVD	8/18/2018	P7
C	THEFT(FIREARM) (All Other)	2900 W SUNSET BLVD	8/18/2018	P7
C	THEFT-2D (All Other Thefts)	W SUNSET BLVD / S LINDEKE ST	8/17/2018	P7
C	THEFT-2D (From Motor Vehicle)	2900 W SUNSET BLVD	8/18/2018	P7
A	THEFT-3D (From Motor Vehicle)	2000 S ASSEMBLY ST	8/12/2018	P7
<b><u>SPD7WP</u></b>				
C	BURGLARY 2D GARAGE	5600 W SUNSET HWY	8/13/2018	P7

# SPOKANE POLICE DEPARTMENT

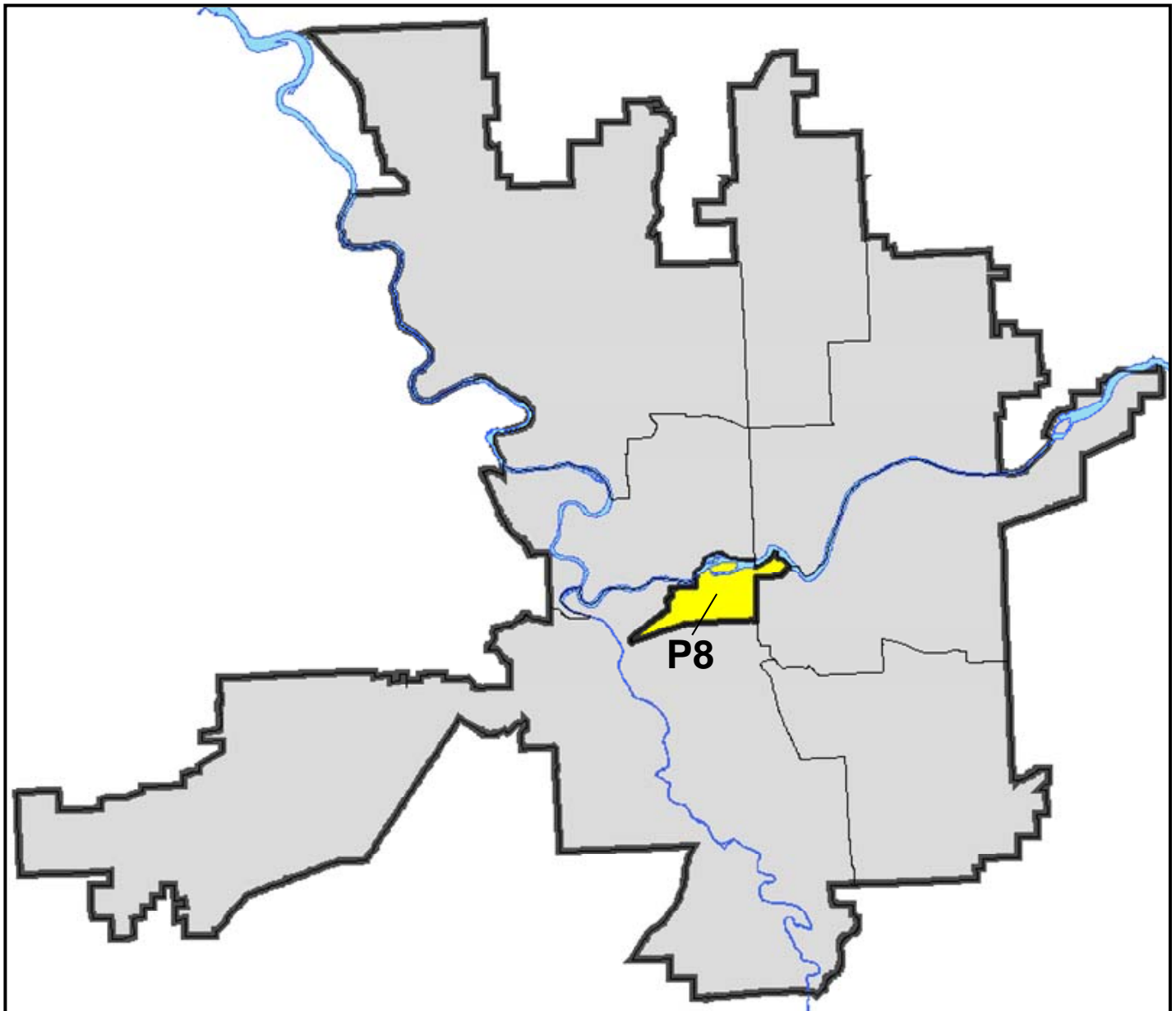
## DOWNTOWN

## Police Service Area



PSA Commander

**Captain David Singley**



POLICE SUMMARY - Ending: Saturday, August 18, 2018

## ***DOWNTOWN PRECINCT (P8)***



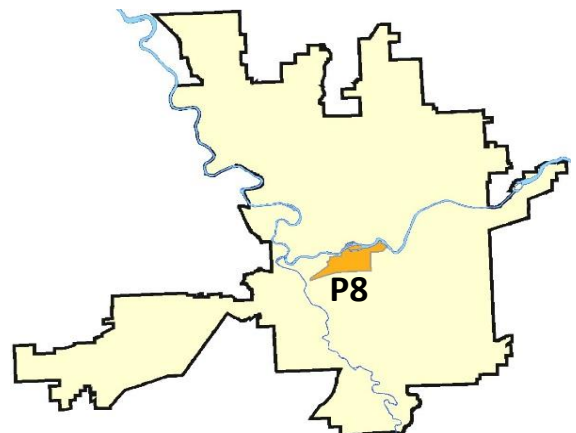
### Preliminary IBR Counts

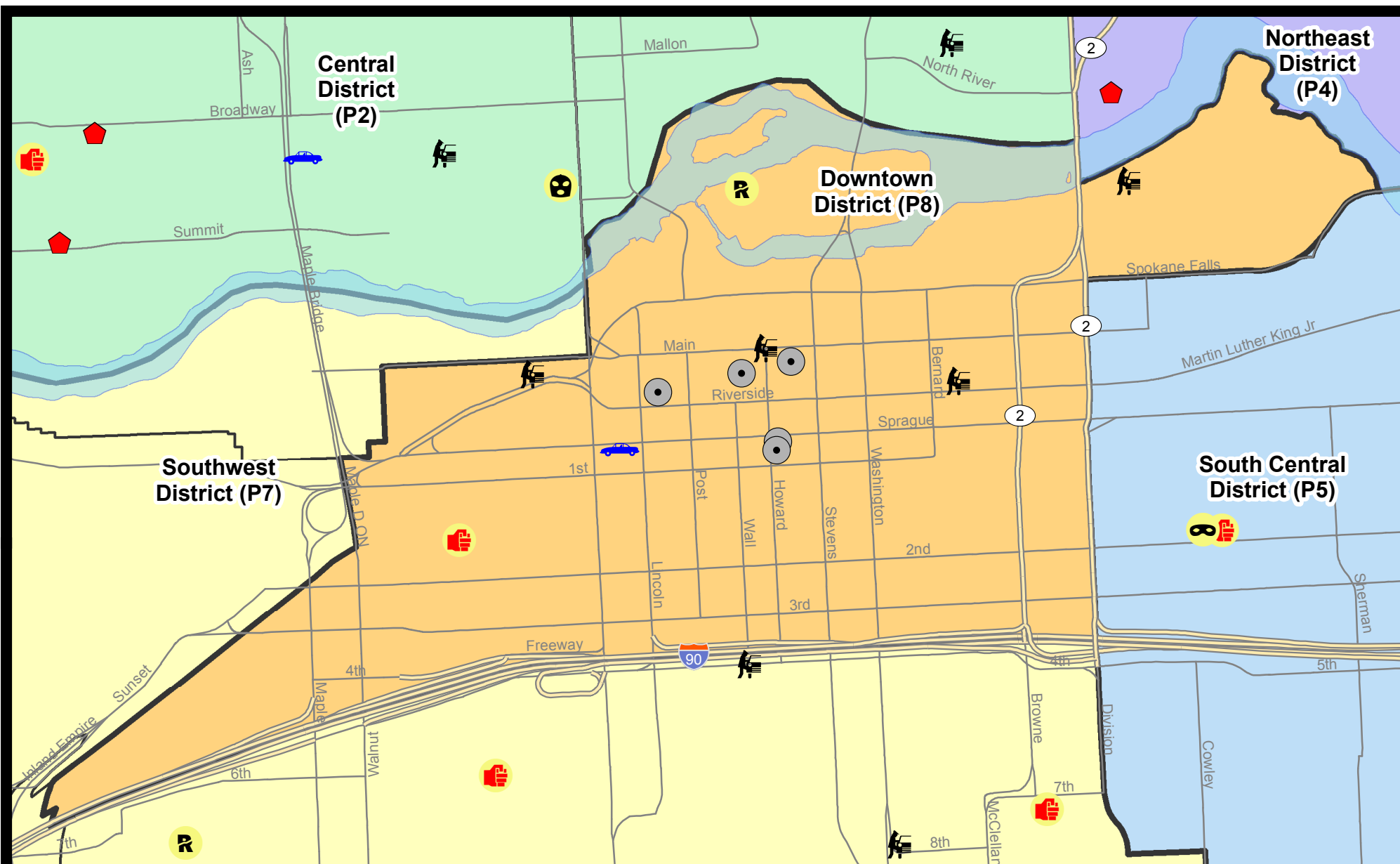
NIBRS Categories (Part 1 Selected)		7 Day Comparison			28 Day Comparison			YTD Comparison		
		Current	Prior	Percent	Current	Prior	Percent	Current	Prior	Percent
<b>Violent</b>	Criminal Homicide	0	0		0	0		0	0	
	Rape	1	0		2	6	-66.67%	24	9	166.67%
	Robbery - Commercial	0	1	-100.00%	1	1	0.00%	5	0	
	Robbery - Person	0	2	-100.00%	3	5	-40.00%	25	26	-3.85%
	Aggravated Assault - Non DV	1	3	-66.67%	7	12	-41.67%	91	53	71.70%
	Aggravated Assault - DV	1	0		1	4	-75.00%	15	14	7.14%
<b>Violent Total:</b>		3	6	-50.00%	14	28	-50.00%	160	102	56.86%
<b>Property</b>	Burglary - Residential	0	0		1	0		15	21	-28.57%
	Burglary Garage	0	0		0	0		0	1	-100.00%
	Burglary Commercial	5	0		10	8	25.00%	41	22	86.36%
	Larceny	24	22	9.09%	88	107	-17.76%	739	707	4.53%
	Vehicle Theft	1	0		3	5	-40.00%	46	34	35.29%
	Arson	0	0		2	0		5	0	
<b>Property Total:</b>		30	22	36.36%	104	120	-13.33%	846	785	7.77%
<b>Preliminary Part 1 Crime Totals:</b>		33	28	17.86%	118	148	-20.27%	1006	887	13.42%
<b>Current 7 Day Period:</b>		8/12/2018 - 8/18/2018			<b>Prior 7 Day Period:</b>		8/5/2018 - 8/11/2018			
<b>Current 28 Day Period:</b>		7/22/2018 - 8/18/2018			<b>Prior 28 Day Period:</b>		6/24/2018 - 7/21/2018			
<b>Current YTD Day Period:</b>		1/1/2018 - 8/18/2018			<b>Prior YTD Period:</b>		1/1/2017 - 8/18/2017			

Prepared by SPD Crime Analysis Office - Monday, August 20, 2018

**NOTE:** SPD moved from UCR to the NIBRS reporting standard on 10/4/16 following the transition to a new RMS System. [Numbers on CompStat reports prior to this date should not be used as a comparison to those on this report.](#) Additional info on these reporting standards can be found on the FBI website: <https://ucr.fbi.gov/nibrs-overview>

This chart represents Preliminary counts of selected crime categories from Police Case Reports. Full statistical analysis to determine the confidence level of this data has not been performed. The % change columns on the preliminary counts differ from the percentage change on the NIBRS crime report, sometimes significantly. The CompStat report is designed for operational use and includes only selected NIBRS categories and coding less complex than full NIBRS rules. Official statistics for these and other NIBRS categories can be found on WASPC & FBI websites once available.





**City of Spokane**  
**Downtown District (P8)**  
**Selected**  
**Crime Types**  
**2018-08-12 to 2018-08-18**  
 Prepared By:  
 Crime Analysis Unit  
 Spokane Police Department

#### Legend

##### NIBRS Events



Robbery Commercial

Aggravated Assault

Burglary Commercial

Burglary Residential

Vehicle Prowling

Burglary Garage

Vehicle Theft



Arson

Cases Represent LERMS Crime Codes  
 Points may indicate multiple events  
 Note: Veh Prowl is only Larceny category displayed



For Additional Information on Incidents  
 pertaining to an Area, Trend, or Pattern  
 Contact Information Analysis

0 0.2 Miles



**THIS IS NOT A LEGAL DOCUMENT:**  
 The information shown on this map is compiled  
 from various sources and is subject to constant  
 revision. Information shown on this map should  
 not be used to determine the location of facilities  
 in relationship to property lines, section lines,  
 streets, etc.



Sunday - Saturday

SW - Downtown District (P8)

8/12/2018 TO 8/18/2018



<b>A/C</b>	<b>Offense Statute</b>	<b>Address</b>	<b>Reported Date</b>	<b>Dist</b>
<b>SPD8RS</b>				
C	ASSAULT-1D	500 N HOWARD ST	8/13/2018	P8
C	ASSAULT-2D	100 S ADAMS ST	8/16/2018	P8
C	BURGLARY 2D COMMERCIAL	500 W SPRAGUE AVE	8/12/2018	P8
C	BURGLARY 2D COMMERCIAL	800 W RIVERSIDE AVE	8/13/2018	P8
C	BURGLARY 2D COMMERCIAL	0 S HOWARD ST	8/14/2018	P8
C	BURGLARY 2D COMMERCIAL	100 N WALL ST	8/14/2018	P8
C	BURGLARY 2D COMMERCIAL	500 W MAIN AVE	8/15/2018	P8
C	RAPE-1ST DEG (RAPE)		8/13/2018	P8
C	THEFT OF MOTOR VEHICLE	900 W SPRAGUE AVE	8/13/2018	P8
C	THEFT-1D (All Other Thefts)	700 W MAIN AVE	8/14/2018	P8
C	THEFT-2D (All Other Thefts)	W PACIFIC AVE / S STATE ST	8/14/2018	P8
C	THEFT-2D (All Other Thefts)	500 N HOWARD ST	8/14/2018	P8
C	THEFT-2D (All Other Thefts)	400 N RIVERPOINT BLVD	8/18/2018	P8
C	THEFT-2D (From Building)	1100 W SPRAGUE AVE	8/13/2018	P8
C	THEFT-2D (From Building)	0 S POST ST	8/18/2018	P8
C	THEFT-2D (From Motor Vehicle)	W MAIN AVE / N HOWARD ST	8/12/2018	P8
C	THEFT-2D (From Motor Vehicle)	1100 W RIVERSIDE AVE	8/18/2018	P8
C	THEFT-2D (Shoplifting)	700 W MAIN AVE	8/18/2018	P6
C	THEFT-3D (All Other Thefts)	700 W RIVERSIDE AVE	8/14/2018	P8
C	THEFT-3D (All Other Thefts)	400 W RIVERSIDE AVE	8/14/2018	P8
C	THEFT-3D (All Other Thefts)	700 W RIVERSIDE AVE	8/14/2018	P8
C	THEFT-3D (From Building)	200 N HOWARD ST	8/12/2018	P8
C	THEFT-3D (From Building)	100 W 3RD AVE	8/13/2018	P8
C	THEFT-3D (From Building)	200 W SPRAGUE AVE	8/13/2018	P8
C	THEFT-3D (From Building)	800 W SPOKANE FALLS BLVD	8/14/2018	P8
C	THEFT-3D (From Building)	700 W MAIN AVE	8/14/2018	P8
C	THEFT-3D (From Building)	100 N BERNARD ST	8/15/2018	P8
C	THEFT-3D (From Motor Vehicle)	200 W RIVERSIDE AVE	8/16/2018	P8
C	THEFT-3D (From Motor Vehicle)	400 N RIVERPOINT BLVD	8/16/2018	P8
C	THEFT-3D (Shoplifting)	500 W SPRAGUE AVE	8/14/2018	P8
C	THEFT-3D (Shoplifting)	700 W MAIN AVE	8/17/2018	P8
C	THEFT-3D (Shoplifting)	700 W MAIN AVE	8/18/2018	P8
C	THEFT-3D (Shoplifting)	800 W MAIN AVE	8/18/2018	P8

POLICE SUMMARY - Ending: Saturday, August 18, 2018



## Other Jurisdiction or Unk District

### Preliminary IBR Counts

NIBRS Categories (Part 1 Selected)		7 Day Comparison			28 Day Comparison			YTD Comparison		
		Current	Prior	Percent	Current	Prior	Percent	Current	Prior	Percent
<b>Violent</b>	Criminal Homicide	0	0		0	0		0	0	
	Rape	0	0		0	0		4	13	-69.23%
	Robbery - Commercial	0	0		0	0		0	8	-100.00%
	Robbery - Person	0	0		0	0		0	13	-100.00%
	Aggravated Assault - Non DV	0	0		0	1	-100.00%	1	47	-97.87%
	Aggravated Assault - DV	0	0		0	0		1	9	-88.89%
<b>Violent Total:</b>		0	0		0	1	-100.00%	6	90	-93.33%
<b>Property</b>	Burglary - Residential	0	1	-100.00%	1	0		1	0	
	Burglary Garage	0	0		0	0		0	0	
	Burglary Commercial	0	0		0	0		0	1	-100.00%
	Larceny	0	0		1	6	-83.33%	18	40	-55.00%
	Vehicle Theft	0	0		0	0		5	31	-83.87%
	Arson	0	0		0	0		0	2	-100.00%
<b>Property Total:</b>		0	1	-100.00%	2	6	-66.67%	24	74	-67.57%
<b>Preliminary Part 1 Crime Totals:</b>		0	1	-100.00%	2	7	-71.43%	30	164	-81.71%
<b>Current 7 Day Period:</b>		8/12/2018 - 8/18/2018			<b>Prior 7 Day Period:</b>		8/5/2018 - 8/11/2018			
<b>Current 28 Day Period:</b>		7/22/2018 - 8/18/2018			<b>Prior 28 Day Period:</b>		6/24/2018 - 7/21/2018			
<b>Current YTD Day Period:</b>		1/1/2018 - 8/18/2018			<b>Prior YTD Period:</b>		1/1/2017 - 8/18/2017			

Prepared by SPD Crime Analysis Office - Monday, August 20, 2018

**NOTE:** SPD moved from UCR to the NIBRS reporting standard on 10/4/16 following the transition to a new RMS System. [Numbers on CompStat reports prior to this date should not be used as a comparison to those on this report.](#) Additional info on these reporting standards can be found on the FBI website: <https://ucr.fbi.gov/nibrs-overview>

This chart represents Preliminary counts of selected crime categories from Police Case Reports. Full statistical analysis to determine the confidence level of this data has not been performed. The % change columns on the preliminary counts differ from the percentage change on the NIBRS crime report, sometimes significantly. The CompStat report is designed for operational use and includes only selected NIBRS categories and coding less complex than full NIBRS rules. Official statistics for these and other NIBRS categories can be found on WASPC & FBI websites once available.

Sunday - Saturday

Other Jurisdiction/Unk District

8/12/2018 TO 8/18/2018



**A/C** **Offense Statute**

**Address**

**Reported Date**

**Dist**

#Type!

#Typ