

SPOKANE POLICE DEPARTMENT

PRELIMINARY CITYWIDE **IBR** CRIME REPORT



Preliminary IBR Counts

CHIEF OF POLICE

Craig Meidl

Period Ending: Saturday, August 11, 2018

NIBRS Categories (Part 1 Selected)		7 Day Comparison			28 Day Comparison			YTD Comparison		
		Current	Prior	Percent	Current	Prior	Percent	Current	Prior	Percent
Violent	Criminal Homicide	0	0		0	1	-100.00%	5	3	66.67%
	Rape	5	3	66.67%	17	31	-45.16%	185	150	23.33%
	Robbery - Commercial	3	2	50.00%	9	9	0.00%	50	53	-5.66%
	Robbery - Person	8	4	100.00%	30	24	25.00%	142	127	11.81%
	Aggravated Assault - Non DV	17	16	6.25%	54	59	-8.47%	422	329	28.27%
	Aggravated Assault - DV	5	8	-37.50%	32	35	-8.57%	271	207	30.92%
Violent Total:		38	33	15.15%	142	159	-10.69%	1075	869	23.71%
Property	Burglary - Residential	25	32	-21.88%	102	91	12.09%	669	759	-11.86%
	Burglary Garage	11	6	83.33%	36	52	-30.77%	342	386	-11.40%
	Burglary Commercial	7	7	0.00%	42	45	-6.67%	257	285	-9.82%
	Larceny	247	248	-0.40%	1085	1082	0.28%	7752	7852	-1.27%
	Vehicle Theft	24	41	-41.46%	135	129	4.65%	1073	1156	-7.18%
	Arson	0	1	-100.00%	3	6	-50.00%	28	19	47.37%
Property Total:		314	335	-6.27%	1403	1405	-0.14%	10121	10457	-3.21%
Preliminary Part 1 Crime Totals:		352	368	-4.35%	1545	1564	-1.21%	11196	11326	-1.15%
Current 7 Day Period:		8/5/2018 - 8/11/2018			Prior 7 Day Period:		7/29/2018 - 8/4/2018			
Current 28 Day Period:		7/15/2018 - 8/11/2018			Prior 28 Day Period:		6/17/2018 - 7/14/2018			
Current YTD Day Period:		1/1/2018 - 8/11/2018			Prior YTD Period:		1/1/2017 - 8/11/2017			

Prepared by SPD Crime Analysis Office - Monday, August 13, 2018

NOTE: SPD moved from UCR to the NIBRS reporting standard on 10/4/16 following the transition to a new RMS System. [Numbers on CompStat reports prior to this date should not be used as a comparison to those on this report.](#) Additional info on these reporting standards can be found on the FBI website: <https://ucr.fbi.gov/nibrs-overview>

This chart represents Preliminary counts of selected crime categories from Police Case Reports. Full statistical analysis to determine the confidence level of this data has not been performed. The % change columns on the preliminary counts differ from the percentage change on the NIBRS crime report, sometimes significantly. The CompStat report is designed for operational use and includes only selected NIBRS categories and coding less complex than full NIBRS rules. Official statistics for these and other NIBRS categories can be found on WASPC & FBI websites once available.



SPOKANE POLICE DEPARTMENT



NORTH

Police Service Area

PSA Commander

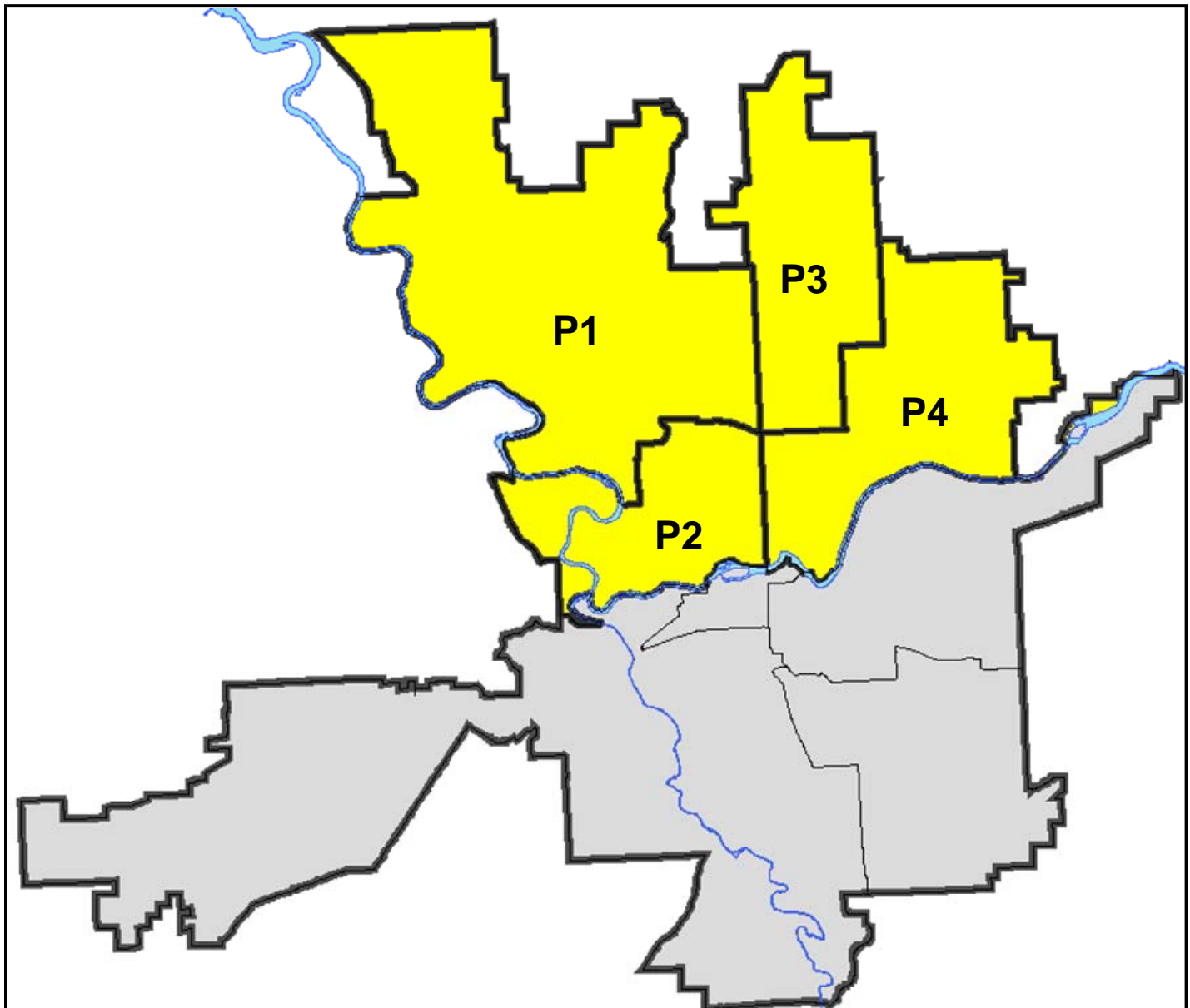
Captain Dan Torok

Northwest District (P1)

Central District (P2)

Neva-Wood District (P3)

Northeast District (P4)



POLICE SUMMARY - Ending: Saturday, August 11, 2018

NORTH PRECINCT (P1, P2, P3, and P4)



Preliminary IBR Counts

NIBRS Categories (Part 1 Selected)		7 Day Comparison			28 Day Comparison			YTD Comparison		
		Current	Prior	Percent	Current	Prior	Percent	Current	Prior	Percent
Violent	Criminal Homicide	0	0		0	1	-100.00%	4	2	100.00%
	Rape	5	1	400.00%	11	15	-26.67%	106	81	30.86%
	Robbery - Commercial	1	2	-50.00%	6	5	20.00%	35	39	-10.26%
	Robbery - Person	4	1	300.00%	16	16	0.00%	81	55	47.27%
	Aggravated Assault - Non DV	6	9	-33.33%	24	28	-14.29%	220	155	41.94%
	Aggravated Assault - DV	2	5	-60.00%	19	21	-9.52%	174	129	34.88%
Violent Total:		18	18	0.00%	76	86	-11.63%	620	461	34.49%
Property	Burglary - Residential	14	16	-12.50%	60	68	-11.76%	419	471	-11.04%
	Burglary Garage	8	5	60.00%	27	40	-32.50%	250	246	1.63%
	Burglary Commercial	5	4	25.00%	20	19	5.26%	132	183	-27.87%
	Larceny	150	143	4.90%	682	730	-6.58%	5060	4792	5.59%
	Vehicle Theft	20	27	-25.93%	93	87	6.90%	711	684	3.95%
	Arson	0	0		1	2	-50.00%	14	11	27.27%
Property Total:		197	195	1.03%	883	946	-6.66%	6586	6387	3.12%
Preliminary Part 1 Crime Totals:		215	213	0.94%	959	1032	-7.07%	7206	6848	5.23%
Current 7 Day Period:		8/5/2018 - 8/11/2018			Prior 7 Day Period:		7/29/2018 - 8/4/2018			
Current 28 Day Period:		7/15/2018 - 8/11/2018			Prior 28 Day Period:		6/17/2018 - 7/14/2018			
Current YTD Day Period:		1/1/2018 - 8/11/2018			Prior YTD Period:		1/1/2017 - 8/11/2017			

Prepared by SPD Crime Analysis Office - Monday, August 13, 2018

NOTE: SPD moved from UCR to the NIBRS reporting standard on 10/4/16 following the transition to a new RMS System. [Numbers on CompStat reports prior to this date should not be used as a comparison to those on this report.](#) Additional info on these reporting standards can be found on the FBI website: <https://ucr.fbi.gov/nibrs-overview>

This chart represents Preliminary counts of selected crime categories from Police Case Reports. Full statistical analysis to determine the confidence level of this data has not been performed. The % change columns on the preliminary counts differ from the percentage change on the NIBRS crime report, sometimes significantly. The CompStat report is designed for operational use and includes only selected NIBRS categories and coding less complex than full NIBRS rules. Official statistics for these and other NIBRS categories can be found on WASPC & FBI websites once available.



POLICE SUMMARY - Ending: Saturday, August 11, 2018

NW - Northwest District (P1)



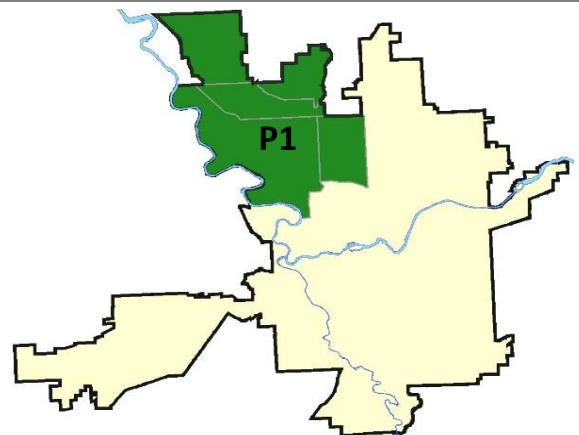
Preliminary IBR Counts

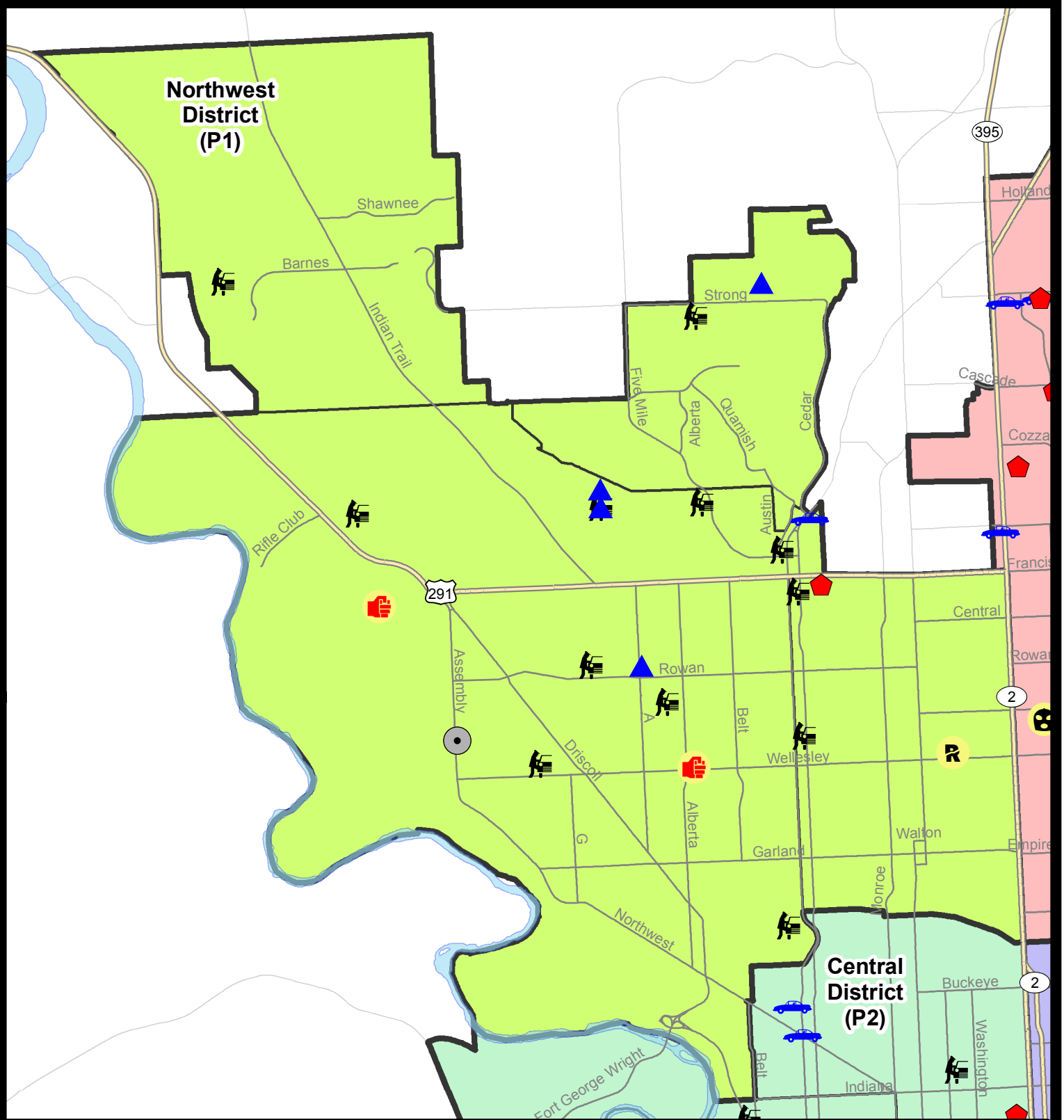
NIBRS Categories (Part 1 Selected)		7 Day Comparison			28 Day Comparison			YTD Comparison		
		Current	Prior	Percent	Current	Prior	Percent	Current	Prior	Percent
Violent	Criminal Homicide	0	0		0	0		1	0	
	Rape	1	0		1	6	-83.33%	22	19	15.79%
	Robbery - Commercial	0	0		1	1	0.00%	4	4	0.00%
	Robbery - Person	0	0		1	4	-75.00%	11	10	10.00%
	Aggravated Assault - Non DV	1	1	0.00%	6	5	20.00%	32	34	-5.88%
	Aggravated Assault - DV	1	1	0.00%	3	1	200.00%	25	19	31.58%
Violent Total:		3	2	50.00%	12	17	-29.41%	95	86	10.47%
Property	Burglary - Residential	1	4	-75.00%	12	14	-14.29%	101	122	-17.21%
	Burglary Garage	4	2	100.00%	7	12	-41.67%	59	81	-27.16%
	Burglary Commercial	2	0		5	2	150.00%	21	29	-27.59%
	Larceny	31	28	10.71%	127	161	-21.12%	1016	1009	0.69%
	Vehicle Theft	1	5	-80.00%	7	12	-41.67%	101	124	-18.55%
	Arson	0	0		1	0		2	5	-60.00%
Property Total:		39	39	0.00%	159	201	-20.90%	1300	1370	-5.11%
Preliminary Part 1 Crime Totals:		42	41	2.44%	171	218	-21.56%	1395	1456	-4.19%
Current 7 Day Period:		8/5/2018 - 8/11/2018			Prior 7 Day Period:		7/29/2018 - 8/4/2018			
Current 28 Day Period:		7/15/2018 - 8/11/2018			Prior 28 Day Period:		6/17/2018 - 7/14/2018			
Current YTD Day Period:		1/1/2018 - 8/11/2018			Prior YTD Period:		1/1/2017 - 8/11/2017			

Prepared by SPD Crime Analysis Office - Monday, August 13, 2018

NOTE: SPD moved from UCR to the NIBRS reporting standard on 10/4/16 following the transition to a new RMS System. [Numbers on CompStat reports prior to this date should not be used as a comparison to those on this report.](#) Additional info on these reporting standards can be found on the FBI website: <https://ucr.fbi.gov/nibrs-overview>

This chart represents Preliminary counts of selected crime categories from Police Case Reports. Full statistical analysis to determine the confidence level of this data has not been performed. The % change columns on the preliminary counts differ from the percentage change on the NIBRS crime report, sometimes significantly. The CompStat report is designed for operational use and includes only selected NIBRS categories and coding less complex than full NIBRS rules. Official statistics for these and other NIBRS categories can be found on WASPC & FBI websites once available.





City of Spokane
Northwest District (P1)
Selected Crime Codes
2018-08-05 to 2018-08-11
 Prepared By:
 Crime Analysis Unit
 Spokane Police Department

Legend

NIBRS Events



Criminal Homicide



Rape



Robbery Commercial



Robbery Person



Aggravated Assault



Burglary Residential



Burglary Garage



Burglary Commercial



Vehicle Prowling



Vehicle Theft



Arson



Cases Represent LERMS Crime Codes
 Points may indicate multiple events
 Note: Veh Prowl is only Larceny displayed

For Additional Information on
 Incidents pertaining to an
 Area, Trend, or Pattern
 Contact Information Analysis

0 0.25 0.5 1 Miles



THIS IS NOT A LEGAL DOCUMENT:
 The information shown on this map is compiled
 from various sources and is subject to constant
 revision. Information shown on this map should
 not be used to determine the location of facilities
 in relationship to property lines, section lines,
 streets, etc.

Sunday - Saturday

8/5/2018 TO 8/11/2018

NW - Northwest District (P1)



<u>A/C</u>	<u>Offense Statute</u>	<u>Address</u>	<u>Reported Date</u>	<u>Dist</u>
<u>SPA1BS</u>				
C	BURGLARY 1D GARAGE	7100 N AUDUBON DR	8/8/2018	P1
C	BURGLARY 2D GARAGE	3000 W WEILE AVE	8/8/2018	P1
C	THEFT OF MOTOR VEHICLE	6700 N CEDAR RD	8/9/2018	P2
C	THEFT-3D (From Motor Vehicle)	6900 N ROYAL LN	8/7/2018	P1
C	THEFT-3D (From Motor Vehicle)	2400 W WEDGEWOOD AVE	8/9/2018	P1
C	THEFT-3D (Motor Vehicle Parts or Accessories)	6500 N ASH ST	8/8/2018	P1
A	THEFT-3D (Motor Vehicle Parts or Accessories)	6700 N CEDAR RD	8/8/2018	P1
C	THEFT-CITY (Shoplifting)	1700 W FRANCIS AVE	8/11/2018	P1
C	VEH(THEFT OF FUEL)	6500 N ASH ST	8/8/2018	P1
C	VEHICLE PROWLING-2D/From Motor Vehicle	3000 W WEILE AVE	8/8/2018	P1
<u>SPA1FM</u>				
C	BURGLARY 2D GARAGE	8800 N ELM ST	8/6/2018	P1
A	THEFT-3D (From Motor Vehicle)	2300 W WALKER CT	8/6/2018	P1
C	THEFT-3D (Motor Vehicle Parts or Accessories)	8800 N MAPLE ST	8/10/2018	P1
<u>SPA1IT</u>				
C	THEFT-2D (From Motor Vehicle)	9000 N ROSEBURY LN	8/10/2018	P1
<u>SPA1NH</u>				
C	BURGLARY-RESIDENTIAL	6200 N CEDAR ST	8/8/2018	P2
C	RAPE-2ND (RAPE)		8/8/2018	P1
C	THEFT-2D (All Other Thefts)	300 W QUEEN AVE	8/8/2018	P1
C	THEFT-3D (From Building)	6200 N CEDAR ST	8/8/2018	P2
A	THEFT-3D (From Motor Vehicle)	4900 N MAPLE ST	8/6/2018	P1
C	THEFT-3D (From Motor Vehicle)	6100 N MAPLE ST	8/8/2018	P1
C	THEFT-3D (Motor Vehicle Parts or Accessories)	700 W GLASS AVE	8/6/2018	P1
C	THEFT-3D (Shoplifting)	6100 N DIVISION ST	8/9/2018	P1
<u>SPA1NW</u>				
C	ASSAULT-2D	2500 W WELLESLEY AVE	8/5/2018	P1
C	BURGLARY 2D COMMERCIAL	4900 N ASSEMBLY ST	8/5/2018	P1
C	BURGLARY 2D COMMERCIAL	4900 N ASSEMBLY ST	8/5/2018	P1
C	BURGLARY 2D GARAGE	5600 N A ST	8/10/2018	P1
C	HARASSMENT (Weapon Involved)	6200 N OXFORD DR	8/10/2018	P1
C	MAIL THEFT (All Others)	2100 W WELLESLEY AVE	8/10/2018	P1
C	THEFT-2D (All Other Thefts)	2300 W WELLESLEY AVE	8/8/2018	P1
C	THEFT-2D (From Building)	4500 W WELLESLEY AVE	8/7/2018	P1
C	THEFT-2D (From Building)	5600 N A ST	8/10/2018	P1
C	THEFT-2D (From Building)	3300 W PRINCETON AVE	8/11/2018	P1
C	THEFT-3D (All Other Thefts)	2100 W WELLESLEY AVE	8/8/2018	P1

For protection of victim privacy, the entire address on sexual assault crimes has been redacted.

A/C	Offense Statute	Address	Reported Date	Dist
C	THEFT-3D (All Other Thefts)	3600 W PRINCETON AVE	8/8/2018	P2
C	THEFT-3D (All Other Thefts)	4000 W QUEEN AVE	8/10/2018	P1
C	THEFT-3D (From Motor Vehicle)	2700 W EVERETT AVE	8/7/2018	P1
C	THEFT-3D (From Motor Vehicle)	1800 W LIBERTY AVE	8/8/2018	P1
A	THEFT-3D (From Motor Vehicle)	3700 W BROAD AVE	8/10/2018	P1
C	THEFT-3D (Motor Vehicle Parts or Accessories)	2300 W WELLESLEY AVE	8/9/2018	P1
C	THEFT-3D (Shoplifting)	2500 W WELLESLEY AVE	8/10/2018	P1
C	THEFT-3D (Shoplifting)	4800 W NINE MILE RD	8/11/2018	P1
C	VEHICLE PROWLING-2D/From Motor Vehicle	5600 N F ST	8/7/2018	P1

POLICE SUMMARY - Ending: Saturday, August 11, 2018



NW - North Central District (P2)

Preliminary IBR Counts

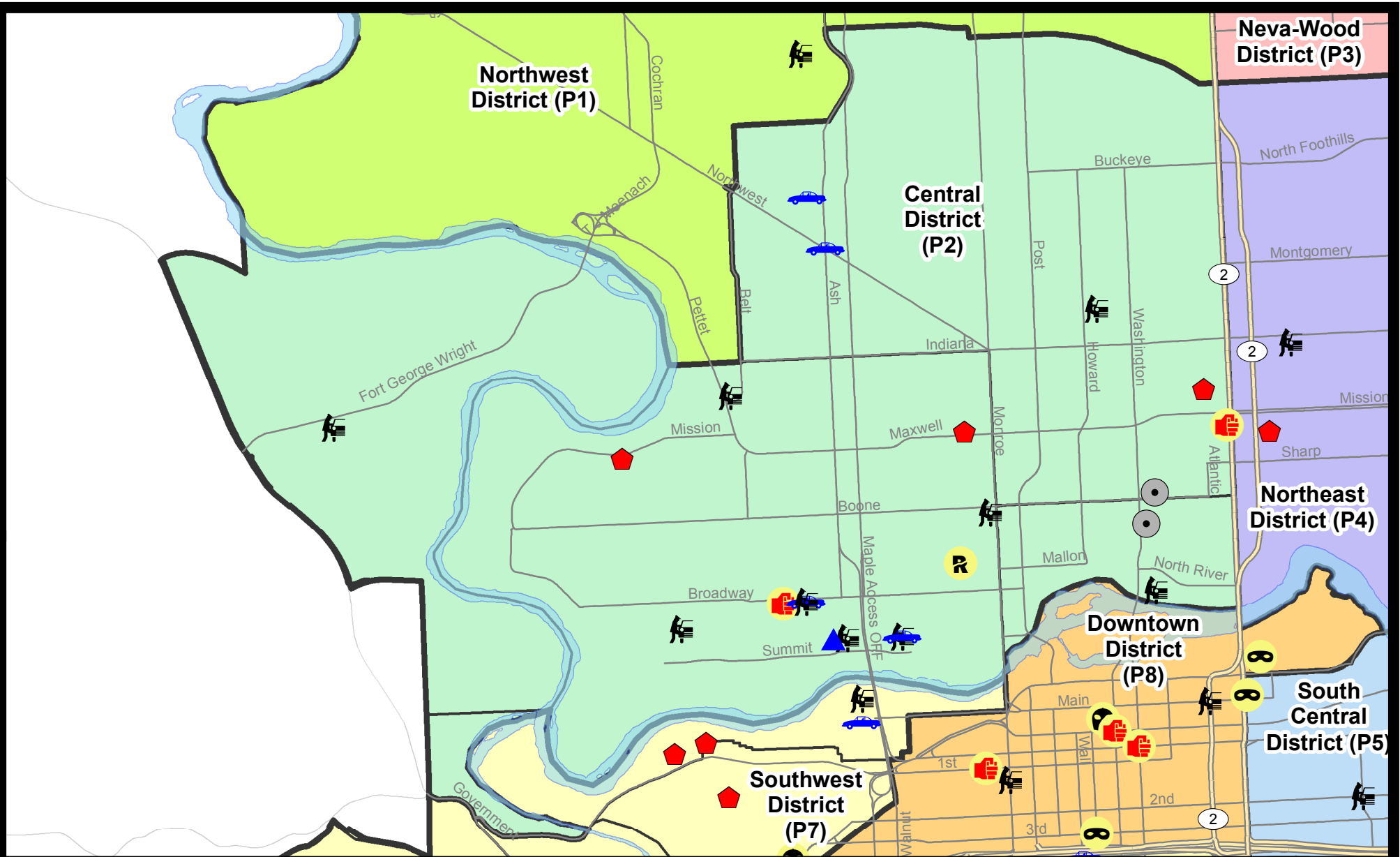
NIBRS Categories (Part 1 Selected)		7 Day Comparison			28 Day Comparison			YTD Comparison		
		Current	Prior	Percent	Current	Prior	Percent	Current	Prior	Percent
Violent	Criminal Homicide	0	0		0	0		0	0	
	Rape	1	0		3	2	50.00%	24	23	4.35%
	Robbery - Commercial	0	0		0	1	-100.00%	5	5	0.00%
	Robbery - Person	0	0		4	3	33.33%	24	13	84.62%
	Aggravated Assault - Non DV	2	1	100.00%	3	8	-62.50%	51	42	21.43%
	Aggravated Assault - DV	0	1	-100.00%	2	6	-66.67%	45	34	32.35%
Violent Total:		3	2	50.00%	12	20	-40.00%	149	117	27.35%
Property	Burglary - Residential	3	7	-57.14%	16	10	60.00%	83	118	-29.66%
	Burglary Garage	1	0		5	7	-28.57%	56	56	0.00%
	Burglary Commercial	2	0		6	4	50.00%	40	71	-43.66%
	Larceny	37	30	23.33%	168	132	27.27%	981	897	9.36%
	Vehicle Theft	4	3	33.33%	23	26	-11.54%	177	139	27.34%
	Arson	0	0		0	2	-100.00%	2	3	-33.33%
Property Total:		47	40	17.50%	218	181	20.44%	1339	1284	4.28%
Preliminary Part 1 Crime Totals:		50	42	19.05%	230	201	14.43%	1488	1401	6.21%
Current 7 Day Period:		8/5/2018 - 8/11/2018			Prior 7 Day Period:		7/29/2018 - 8/4/2018			
Current 28 Day Period:		7/15/2018 - 8/11/2018			Prior 28 Day Period:		6/17/2018 - 7/14/2018			
Current YTD Day Period:		1/1/2018 - 8/11/2018			Prior YTD Period:		1/1/2017 - 8/11/2017			

Prepared by SPD Crime Analysis Office - Monday, August 13, 2018

NOTE: SPD moved from UCR to the NIBRS reporting standard on 10/4/16 following the transition to a new RMS System. [Numbers on CompStat reports prior to this date should not be used as a comparison to those on this report.](#) Additional info on these reporting standards can be found on the FBI website: <https://ucr.fbi.gov/nibrs-overview>

This chart represents Preliminary counts of selected crime categories from Police Case Reports. Full statistical analysis to determine the confidence level of this data has not been performed. The % change columns on the preliminary counts differ from the percentage change on the NIBRS crime report, sometimes significantly. The CompStat report is designed for operational use and includes only selected NIBRS categories and coding less complex than full NIBRS rules. Official statistics for these and other NIBRS categories can be found on WASPC & FBI websites once available.





City of Spokane
Central District (P2)
Selected
Crime Types
2018-08-05 to 2018-08-11
 Prepared By:
 Crime Analysis Unit
 Spokane Police Department

Legend

NIBRS Events

- | | | | |
|-------------------|--------------------|----------------------|---------------------|
| Criminal Homicide | Robbery Commercial | Aggravated Assault | Burglary Commercial |
| Rape | Robbery Person | Burglary Residential | Vehicle Prowling |
| | | Burglary Garage | Vehicle Theft |
| | | | Arson |

Cases Represent LERMS Crime Codes
 Points may indicate multiple events
 Note: Veh Prowl is only Larceny category displayed



For Additional Information on Incidents
 pertaining to an Area, Trend, or Pattern
 Contact Information Analysis

0 0.2 0.4 0.6 Miles



THIS IS NOT A LEGAL DOCUMENT:
 The information shown on this map is compiled
 from various sources and is subject to constant
 revision. Information shown on this map should
 not be used to determine the location of facilities
 in relationship to property lines, section lines,
 streets, etc.

Sunday - Saturday

NW - Central District (P2)

8/5/2018 TO 8/11/2018



<u>A/C</u>	<u>Offense Statute</u>	<u>Address</u>	<u>Reported Date</u>	<u>Dist</u>
<u>SPA2EG</u>				
C	ASSAULT-2D	1400 N DIVISION ST	8/11/2018	P1
C	BURGLARY 1D RESIDENTIAL	N ATLANTIC ST / W AUGUSTA AVE	8/5/2018	P2
C	BURGLARY 2D COMMERCIAL	300 W BOONE AVE	8/9/2018	P2
C	BURGLARY 2D FENCED AREA	2400 N DIVISION ST	8/6/2018	P2
C	THEFT OF MOTOR VEHICLE	1700 W CHELAN AVE	8/10/2018	P4
C	THEFT-2D (All Other Thefts)	600 W DALTON AVE	8/7/2018	P2
C	THEFT-2D (From Building)	1600 W NORTHWEST BLVD	8/5/2018	P2
C	THEFT-3D (All Other Thefts)	2400 N DIVISION ST	8/6/2018	P2
C	THEFT-3D (All Other Thefts)	300 W MISSION AVE	8/6/2018	P2
C	THEFT-3D (All Other Thefts)	3100 N LINCOLN ST	8/11/2018	P2
C	THEFT-3D (From Building)	1700 W NORTHWEST BLVD	8/8/2018	P2
C	THEFT-3D (From Motor Vehicle)	500 W KNOX AVE	8/7/2018	P2
C	THEFT-3D (Motor Vehicle Parts or Accessories)	2400 N DIVISION ST	8/8/2018	P2
C	THEFT-3D (Shoplifting)	900 W INDIANA AVE	8/8/2018	P2
C	THEFT-3D (Shoplifting)	2600 N DIVISION ST	8/9/2018	P2
C	THEFT-3D (Shoplifting)	3200 N MONROE ST	8/10/2018	P2
C	TMVWOP-1D	N ASH ST / W NORTHWEST BLVD	8/9/2018	P1
<u>SPA2RS</u>				
C	BURGLARY 2D COMMERCIAL	1000 N WASHINGTON ST	8/6/2018	P2
C	THEFT-1D (All Other Thefts)	300 W NORTH RIVER DR	8/8/2018	P2
C	THEFT-2D (All Other Thefts)	300 W NORTH RIVER DR	8/8/2018	P2
C	THEFT-2D (All Other Thefts)	300 W NORTH RIVER DR	8/10/2018	P2
C	THEFT-2D (From Building)	300 W NORTH RIVER DR	8/5/2018	P2
C	THEFT-2D (From Building)	300 W NORTH RIVER DR	8/10/2018	P2
C	THEFT-2D (From Motor Vehicle)	300 W NORTH RIVER DR	8/6/2018	P2
C	THEFT-3D (All Other Thefts)	300 W NORTH RIVER DR	8/10/2018	P2
C	THEFT-3D (From Building)	900 N WASHINGTON ST	8/7/2018	P2
<u>SPA2WC</u>				
C	BURGLARY 2D GARAGE	1700 W BRIDGE AVE	8/8/2018	P2
C	BURGLARY-RESIDENTIAL	1100 W MAXWELL AVE	8/8/2018	P2
C	BURGLARY-RESIDENTIAL	2600 W MAXWELL AVE	8/9/2018	P1
C	HARASSMENT (Weapon Involved)	1900 W BROADWAY AVE	8/6/2018	P1
C	RAPE-3D (RAPE)		8/7/2018	P2
C	THEFT OF MOTOR VEHICLE	1400 W HIGHLINE LN	8/7/2018	P2
A	THEFT OF MOTOR VEHICLE	1800 W BROADWAY AVE	8/8/2018	P2
C	THEFT-1D (Pocket Picking)	1300 N MAPLE ST	8/7/2018	P2
C	THEFT-2D (All Other Thefts)	1500 N ELM ST	8/8/2018	P2

For protection of victim privacy, the entire address on sexual assault crimes has been redacted.

A/C	Offense Statute	Address	Reported Date	Dist
C	THEFT-2D (From Motor Vehicle)	1100 N MONROE ST	8/6/2018	P2
C	THEFT-3D (All Other Thefts)	1200 N NETTLETON ST	8/5/2018	P2
C	THEFT-3D (All Other Thefts)	1200 N MADISON ST	8/6/2018	P2
C	THEFT-3D (All Other Thefts)	1200 W SUMMIT PKWY	8/8/2018	P2
C	THEFT-3D (All Other Thefts)	1800 W BROADWAY AVE	8/8/2018	P2
C	THEFT-3D (All Other Thefts)	2000 W SUMMIT PKWY	8/9/2018	P2
C	THEFT-3D (All Other Thefts)	1500 N ELM ST	8/9/2018	P1
C	THEFT-3D (From Motor Vehicle)	1700 W BRIDGE AVE	8/5/2018	P2
C	THEFT-3D (From Motor Vehicle)	1700 N PETTET DR	8/6/2018	P2
C	THEFT-3D (From Motor Vehicle)	1400 W HIGHLINE LN	8/7/2018	P2
C	THEFT-3D (From Motor Vehicle)	1800 W BROADWAY AVE	8/8/2018	P2
C	THEFT-3D (From Motor Vehicle)	2400 W COLLEGE AVE	8/9/2018	P2
C	THEFT-3D (Motor Vehicle Parts or Accessories)	2400 W COLLEGE AVE	8/9/2018	P2
SPA2WH				
C	THEFT-3D (From Coin Operated Machine or Device)	3400 W FORT GEORGE WRIGHT DR	8/6/2018	P2
A	THEFT-3D (From Motor Vehicle)	3800 W FORT GEORGE WRIGHT DR	8/8/2018	P2

POLICE SUMMARY - Ending: Saturday, August 11, 2018



NE - Neva-Wood District (P3)

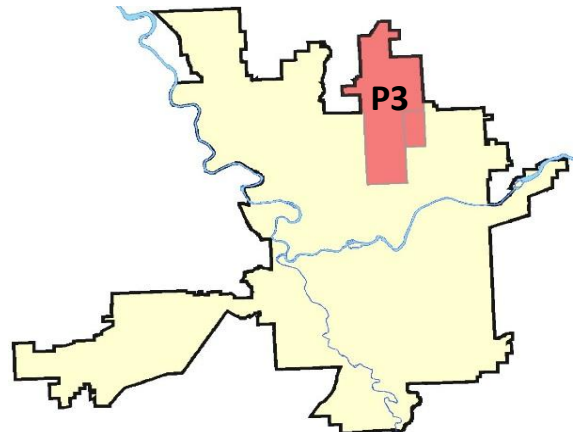
Preliminary IBR Counts

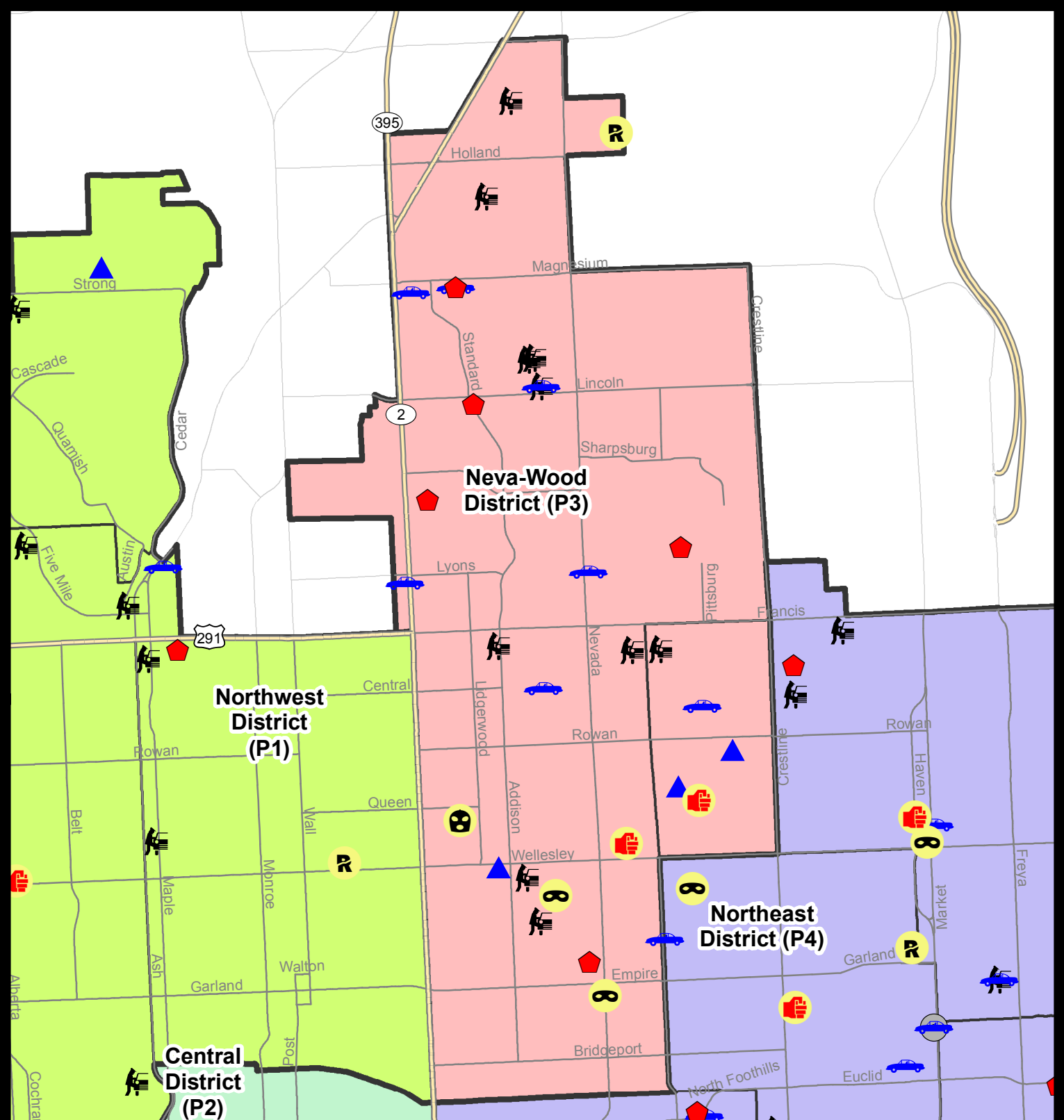
NIBRS Categories (Part 1 Selected)		7 Day Comparison			28 Day Comparison			YTD Comparison		
		Current	Prior	Percent	Current	Prior	Percent	Current	Prior	Percent
Violent	Criminal Homicide	0	0		0	0		1	1	0.00%
	Rape	1	0		2	4	-50.00%	29	15	93.33%
	Robbery - Commercial	1	0		2	1	100.00%	15	18	-16.67%
	Robbery - Person	2	0		6	4	50.00%	25	15	66.67%
	Aggravated Assault - Non DV	1	3	-66.67%	7	8	-12.50%	76	42	80.95%
	Aggravated Assault - DV	1	1	0.00%	7	9	-22.22%	53	41	29.27%
Violent Total:		6	4	50.00%	24	26	-7.69%	199	132	50.76%
Property	Burglary - Residential	5	2	150.00%	12	22	-45.45%	108	138	-21.74%
	Burglary Garage	3	3	0.00%	12	12	0.00%	83	63	31.75%
	Burglary Commercial	0	1	-100.00%	4	5	-20.00%	32	45	-28.89%
	Larceny	41	48	-14.58%	216	251	-13.94%	1961	1907	2.83%
	Vehicle Theft	7	11	-36.36%	30	24	25.00%	222	235	-5.53%
	Arson	0	0		0	0		4	0	
Property Total:		56	65	-13.85%	274	314	-12.74%	2410	2388	0.92%
Preliminary Part 1 Crime Totals:		62	69	-10.14%	298	340	-12.35%	2609	2520	3.53%
Current 7 Day Period:		8/5/2018 - 8/11/2018			Prior 7 Day Period:		7/29/2018 - 8/4/2018			
Current 28 Day Period:		7/15/2018 - 8/11/2018			Prior 28 Day Period:		6/17/2018 - 7/14/2018			
Current YTD Day Period:		1/1/2018 - 8/11/2018			Prior YTD Period:		1/1/2017 - 8/11/2017			

Prepared by SPD Crime Analysis Office - Monday, August 13, 2018

NOTE: SPD moved from UCR to the NIBRS reporting standard on 10/4/16 following the transition to a new RMS System. [Numbers on CompStat reports prior to this date should not be used as a comparison to those on this report.](#) Additional info on these reporting standards can be found on the FBI website: <https://ucr.fbi.gov/nibrs-overview>

This chart represents Preliminary counts of selected crime categories from Police Case Reports. Full statistical analysis to determine the confidence level of this data has not been performed. The % change columns on the preliminary counts differ from the percentage change on the NIBRS crime report, sometimes significantly. The CompStat report is designed for operational use and includes only selected NIBRS categories and coding less complex than full NIBRS rules. Official statistics for these and other NIBRS categories can be found on WASPC & FBI websites once available.





City of Spokane
Neva-Wood District (P3)
Selected Crime Codes
2018-08-05 to 2018-08-11
 Prepared By:
 Crime Analysis Unit
 Spokane Police Department

Legend

NIBRS Events



Criminal Homicide



Rape



Robbery Commercial



Robbery Person



Aggravated Assault



Burglary Residential



Burglary Garage



Burglary Commercial



Vehicle Prowling



Vehicle Theft



Arson



Cases Represent LERMS Crime Codes
 Points may indicate multiple events
 Note: Veh Prowl is only Larceny displayed

For Additional Information on
 Incidents pertaining to an
 Area, Trend, or Pattern
 Contact Information Analysis

0 0.2 0.4 0.8 Miles



THIS IS NOT A LEGAL DOCUMENT:
 The information shown on this map is compiled
 from various sources and is subject to constant
 revision. Information shown on this map should
 not be used to determine the location of facilities
 in relationship to property lines, section lines,
 streets, etc.

Sunday - Saturday

8/5/2018 TO 8/11/2018

NE - Neva-Wood District (P3)



<u>A/C</u>	<u>Offense Statute</u>	<u>Address</u>	<u>Reported Date</u>	<u>Dist</u>
<u>SPB3NL</u>				
C	ASSAULT-1D	1100 E BROAD AVE	8/5/2018	P4
C	BURGLARY 1D RESIDENTIAL	900 E WALTON AVE	8/6/2018	P4
C	BURGLARY 2D FENCED AREA	1100 E FRANCIS AVE	8/6/2018	P4
C	BURGLARY 2D GARAGE	400 E WELLESLEY AVE	8/11/2018	P3
C	BURGLARY-RESIDENTIAL	0 E WEILE AVE	8/6/2018	P4
C	BURGLARY-RESIDENTIAL	7800 N STANDARD ST	8/8/2018	P3
C	BURGLARY-RESIDENTIAL	1600 E BEACON LN	8/9/2018	P3
C	BURGLARY-RESIDENTIAL	300 E SHILOH HILLS DR	8/10/2018	P4
C	RAPE-2ND (RAPE)		8/11/2018	P4
C	ROBBERY 1D PERSON (NOT PURSE SNATCHING)	N NEVADA ST / E PROVIDENCE AVE	8/11/2018	P4
C	ROBBERY 2D COMMERCIAL (NOT PURSE SNATCHING)	4700 N DIVISION ST	8/10/2018	P3
A	ROBBERY-1D (All Except Purse Snatching)	600 E HEROY AVE	8/7/2018	P3
C	THEFT OF MOTOR VEHICLE	600 E CENTRAL AVE	8/8/2018	P4
A	THEFT OF MOTOR VEHICLE	6600 N NEVADA ST	8/8/2018	P3
C	THEFT OF MOTOR VEHICLE	7900 N BLUECOAT CT	8/9/2018	P3
C	THEFT OF MOTOR VEHICLE	0 E PINE RIDGE CT	8/9/2018	P4
C	THEFT OF MOTOR VEHICLE	300 E SHILOH HILLS DR	8/10/2018	P4
C	THEFT OF MOTOR VEHICLE	6600 N DIVISION ST	8/10/2018	P4
C	THEFT-2D (All Other Thefts)	200 E WEDGEWOOD AVE	8/9/2018	P3
A	THEFT-2D (All Other Thefts)	4500 N DIVISION ST	8/10/2018	P4
C	THEFT-2D (From Motor Vehicle)	500 E RICH AVE	8/5/2018	P3
C	THEFT-2D (From Motor Vehicle)	9700 N NEWPORT HWY	8/9/2018	P3
C	THEFT-3D (All Other Thefts)	7000 N COLTON ST	8/6/2018	P3
C	THEFT-3D (All Other Thefts)	800 E FRANCIS AVE	8/8/2018	P3
C	THEFT-3D (All Other Thefts)	9500 N NEWPORT HWY	8/8/2018	P3
C	THEFT-3D (All Other Thefts)	400 E WELLESLEY AVE	8/9/2018	P3
C	THEFT-3D (From Building)	1100 E WESTVIEW CT	8/6/2018	P3
C	THEFT-3D (From Building)	200 E RICH AVE	8/8/2018	P3
C	THEFT-3D (From Building)	1200 E WESTVIEW CT	8/9/2018	P3
C	THEFT-3D (From Building)	9200 N COLTON ST	8/9/2018	P3
C	THEFT-3D (From Building)	8000 N DIVISION ST	8/11/2018	P3
C	THEFT-3D (From Building)	4700 N DIVISION ST	8/11/2018	P3
C	THEFT-3D (From Building)	1300 E EVERETT AVE	8/11/2018	P2
C	THEFT-3D (From Motor Vehicle)	6100 N ADDISON ST	8/5/2018	P3
C	THEFT-3D (From Motor Vehicle)	1300 E DALKE AVE	8/6/2018	P3
C	THEFT-3D (From Motor Vehicle)	9200 N COLTON ST	8/7/2018	P3
C	THEFT-3D (From Motor Vehicle)	7900 N BLUECOAT CT	8/9/2018	P3
C	THEFT-3D (From Motor Vehicle)	600 E SIERRA AVE	8/9/2018	P3

For protection of victim privacy, the entire address on sexual assault crimes has been redacted.

A/C	Offense Statute	Address	Reported Date	Dist
A	THEFT-3D (From Motor Vehicle)	500 E HOFFMAN AVE	8/11/2018	P3
C	THEFT-3D (Motor Vehicle Parts or Accessories)	700 E CROWN AVE	8/9/2018	P3
C	THEFT-3D (Shoplifting)	9700 N NEWPORT HWY	8/6/2018	P3
C	THEFT-3D (Shoplifting)	4700 N DIVISION ST	8/6/2018	P3
C	THEFT-3D (Shoplifting)	5800 N DIVISION ST	8/6/2018	P3
C	THEFT-3D (Shoplifting)	9200 N COLTON ST	8/6/2018	P4
C	THEFT-3D (Shoplifting)	6700 N DIVISION ST	8/8/2018	P3
C	THEFT-3D (Shoplifting)	5600 N DIVISION ST	8/10/2018	P3
C	THEFT-3D (Shoplifting)	9900 N NEWPORT HWY	8/10/2018	P3
C	THEFT-3D (Shoplifting)	6700 N DIVISION ST	8/10/2018	P3
C	THEFT-3D (Shoplifting)	4700 N DIVISION ST	8/11/2018	P3
C	THEFT-3D (Shoplifting)	4700 N DIVISION ST	8/11/2018	P3
C	THEFT-CITY (All Other Thefts)	1300 E OLYMPIC AVE	8/7/2018	P4
C	THEFT-CITY (Shoplifting)	9700 N NEWPORT HWY	8/8/2018	P4
C	THEFT-CITY (Shoplifting)	3200 N DIVISION ST	8/10/2018	P3
C	THEFT-CITY (Shoplifting)	9200 N COLTON ST	8/10/2018	P4
A	VEHICLE PROWLING-2D/No Theft	700 E SIERRA AVE	8/9/2018	P3

SPB3WH

C	ASSAULT OF A CHILD-1D	1600 E QUEEN AVE	8/7/2018	P4
C	BURGLARY 2D GARAGE	1500 E CROWN AVE	8/10/2018	P3
C	BURGLARY 2D GARAGE	5300 N MAGNOLIA ST	8/11/2018	P3
C	THEFT OF MOTOR VEHICLE	1600 E JOSEPH AVE	8/9/2018	P4
C	THEFT-3D (All Other Thefts)	1600 E COLUMBIA AVE	8/6/2018	P3
A	THEFT-3D (From Motor Vehicle)	1400 E DALKE AVE	8/6/2018	P4
C	THEFT-CITY (All Other Thefts)	1600 E JOSEPH AVE	8/9/2018	P4

POLICE SUMMARY - Ending: Saturday, August 11, 2018



NE - Northeast District (P4)

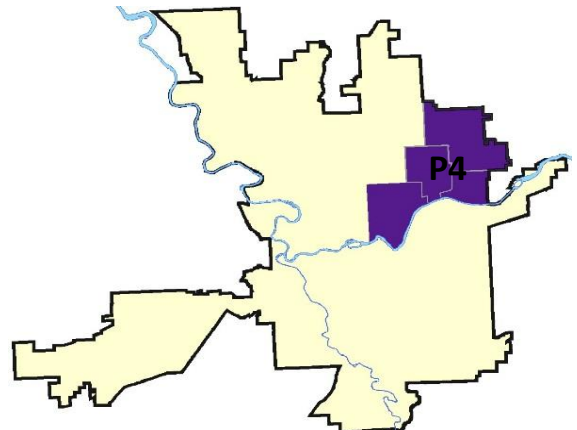
Preliminary IBR Counts

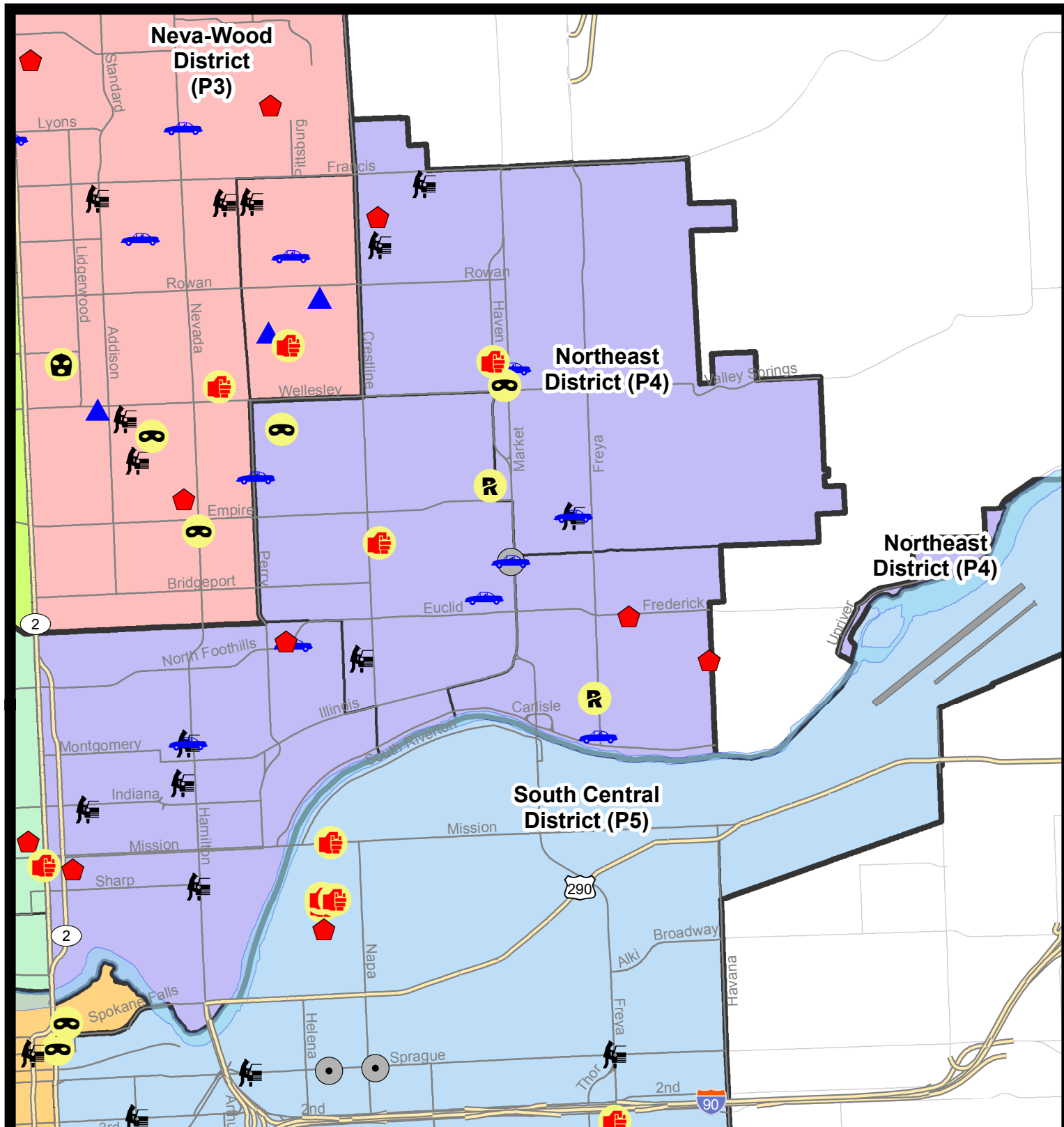
NIBRS Categories (Part 1 Selected)		7 Day Comparison			28 Day Comparison			YTD Comparison		
		Current	Prior	Percent	Current	Prior	Percent	Current	Prior	Percent
Violent	Criminal Homicide	0	0		0	1	-100.00%	2	1	100.00%
	Rape	2	1	100.00%	5	3	66.67%	31	24	29.17%
	Robbery - Commercial	0	2	-100.00%	3	2	50.00%	11	12	-8.33%
	Robbery - Person	2	1	100.00%	5	5	0.00%	21	17	23.53%
	Aggravated Assault - Non DV	2	4	-50.00%	8	7	14.29%	61	37	64.86%
	Aggravated Assault - DV	0	2	-100.00%	7	5	40.00%	51	35	45.71%
Violent Total:		6	10	-40.00%	28	23	21.74%	177	126	40.48%
Property	Burglary - Residential	5	3	66.67%	20	22	-9.09%	127	93	36.56%
	Burglary Garage	0	0		3	9	-66.67%	52	46	13.04%
	Burglary Commercial	1	3	-66.67%	5	8	-37.50%	39	38	2.63%
	Larceny	41	37	10.81%	171	186	-8.06%	1102	979	12.56%
	Vehicle Theft	8	8	0.00%	33	25	32.00%	211	186	13.44%
	Arson	0	0		0	0		6	3	100.00%
Property Total:		55	51	7.84%	232	250	-7.20%	1537	1345	14.28%
Preliminary Part 1 Crime Totals:		61	61	0.00%	260	273	-4.76%	1714	1471	16.52%
Current 7 Day Period:		8/5/2018 - 8/11/2018			Prior 7 Day Period:		7/29/2018 - 8/4/2018			
Current 28 Day Period:		7/15/2018 - 8/11/2018			Prior 28 Day Period:		6/17/2018 - 7/14/2018			
Current YTD Day Period:		1/1/2018 - 8/11/2018			Prior YTD Period:		1/1/2017 - 8/11/2017			

Prepared by SPD Crime Analysis Office - Monday, August 13, 2018

NOTE: SPD moved from UCR to the NIBRS reporting standard on 10/4/16 following the transition to a new RMS System. [Numbers on CompStat reports prior to this date should not be used as a comparison to those on this report.](#) Additional info on these reporting standards can be found on the FBI website: <https://ucr.fbi.gov/nibrs-overview>

This chart represents Preliminary counts of selected crime categories from Police Case Reports. Full statistical analysis to determine the confidence level of this data has not been performed. The % change columns on the preliminary counts differ from the percentage change on the NIBRS crime report, sometimes significantly. The CompStat report is designed for operational use and includes only selected NIBRS categories and coding less complex than full NIBRS rules. Official statistics for these and other NIBRS categories can be found on WASPC & FBI websites once available.





City of Spokane
Northeast District (P4)
Selected
Crime Codes
2018-08-05 to 2018-08-11
Prepared By:
Crime Analysis Unit
Spokane Police Department

Legend

NIBRS Events



Criminal Homicide



Rape



Robbery Commercial



Robbery Person



Aggravated Assault



Burglary Residential



Burglary Garage



Burglary Commercial



Vehicle Prowling



Vehicle Theft



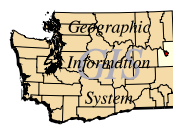
Arson



Cases Represent LERMS Crime Codes
Points may indicate multiple events
Note: Veh Prowl is only Larceny displayed

For Additional Information on
Incidents pertaining to an
Area, Trend, or Pattern
Contact Information Analysis

0 0.2 0.4 0.8 Miles



THIS IS NOT A LEGAL DOCUMENT:
 The information shown on this map is compiled from various sources and is subject to constant revision. Information shown on this map should not be used to determine the location of facilities in relationship to property lines, section lines, streets, etc.

Sunday - Saturday

NE - Northeast District (P4)

8/5/2018 TO 8/11/2018



<u>A/C</u>	<u>Offense Statute</u>	<u>Address</u>	<u>Reported Date</u>	<u>Dist</u>
<u>SPB4BE</u>				
C	BURGLARY 2D COMMERCIAL	3500 N MARKET ST	8/5/2018	P4
C	HARASSMENT (Weapon Involved)	2100 E GORDON AVE	8/5/2018	P4
C	RAPE-1ST DEG (RAPE)		8/8/2018	P4
A	ROBBERY 2D PERSON (NOT PURSE SNATCHING)	1600 E HEROY AVE	8/8/2018	P4
C	THEFT OF MOTOR VEHICLE	N REGAL ST / E LIBERTY AVE	8/6/2018	P4
C	THEFT OF MOTOR VEHICLE	1400 E LACROSSE AVE	8/6/2018	P4
C	THEFT OF MOTOR VEHICLE	3500 N MARKET ST	8/10/2018	P4
C	THEFT-3D (All Other Thefts)	2400 E GORDON AVE	8/9/2018	P4
C	THEFT-3D (All Other Thefts)	3900 N MARKET ST	8/10/2018	P4
C	THEFT-3D (All Other Thefts)	2800 N REGAL ST	8/11/2018	P8
C	THEFT-3D (From Building)	3900 N MARKET ST	8/8/2018	P4
A	THEFT-3D (From Motor Vehicle)	2000 E GRACE AVE	8/6/2018	P4
C	THEFT-3D (Motor Vehicle Parts or Accessories)	N REGAL ST / E LIBERTY AVE	8/6/2018	P4
C	THEFT-3D (Shoplifting)	3000 E EUCLID AVE	8/11/2018	P2
<u>SPB4HI</u>				
C	ASSAULT-3D (d)or(f) (Weapon/Instrument/Bodily Harm)	E WABASH AVE / N HAVEN ST	8/5/2018	P4
C	BURGLARY-RESIDENTIAL	2200 E BISMARCK AVE	8/8/2018	P4
C	ROBBERY 2D PERSON (NOT PURSE SNATCHING)	3000 E WELLESLEY AVE	8/9/2018	P4
C	THEFT OF MOTOR VEHICLE	3700 N FERRALL ST	8/8/2018	P4
C	THEFT OF MOTOR VEHICLE	4800 N MARKET ST	8/9/2018	P4
C	THEFT-2D (All Other Thefts)	6000 N REGAL ST	8/6/2018	P4
C	THEFT-2D (From Building)	2200 E BISMARCK AVE	8/8/2018	P4
C	THEFT-2D (From Motor Vehicle)	3700 N FERRALL ST	8/8/2018	P4
C	THEFT-2D (Motor Vehicle Parts or Accessories)	N HAVANA ST / E PRINCETON AVE	8/10/2018	P4
C	THEFT-3D (All Other Thefts)	2800 E SANSON AVE	8/7/2018	P4
C	THEFT-3D (All Other Thefts)	2300 E ROWAN AVE	8/7/2018	P4
C	THEFT-3D (All Other Thefts)	3700 N FERRALL ST	8/8/2018	P4
C	THEFT-3D (From Motor Vehicle)	6200 N SMITH ST	8/9/2018	P4
C	THEFT-3D (From Motor Vehicle)	2200 E COLUMBIA AVE	8/9/2018	P4
<u>SPB4LO</u>				
C	BURGLARY 2D FENCED AREA	200 E CATALDO AVE	8/6/2018	P4
C	BURGLARY 2D FENCED AREA	2900 N MADELIA ST	8/9/2018	P4
C	BURGLARY-RESIDENTIAL	2900 N HOGAN ST	8/5/2018	P1
C	BURGLARY-RESIDENTIAL	100 E SINTO AVE	8/11/2018	P4
C	THEFT OF MOTOR VEHICLE	2200 N HAMILTON ST	8/6/2018	P4
C	THEFT OF MOTOR VEHICLE	2900 N MADELIA ST	8/9/2018	P4
C	THEFT-2D (All Other Thefts)	700 E ILLINOIS AVE	8/5/2018	P4

A/C	Offense Statute	Address	Reported Date	Dist
C	THEFT-2D (All Other Thefts)	2400 N DIVISION ST	8/8/2018	P2
C	THEFT-3D (All Other Thefts)	700 E ERMINA AVE	8/5/2018	P4
C	THEFT-3D (All Other Thefts)	100 E BOONE AVE	8/10/2018	P4
C	THEFT-3D (All Other Thefts)	200 E BALDWIN AVE	8/10/2018	P4
C	THEFT-3D (From Motor Vehicle)	1200 N HAMILTON ST	8/8/2018	P4
C	THEFT-3D (From Motor Vehicle)	200 E INDIANA AVE	8/9/2018	P4
C	THEFT-3D (From Motor Vehicle)	2000 N CINCINNATI ST	8/10/2018	P4
C	THEFT-3D (Motor Vehicle Parts or Accessories)	2000 N CINCINNATI ST	8/10/2018	P4
C	THEFT-3D (Shoplifting)	100 E MONTGOMERY AVE	8/7/2018	P4
C	THEFT-3D (Shoplifting)	900 E MISSION AVE	8/10/2018	P4
C	THEFT-CITY (From Motor Vehicle)	2200 N HAMILTON ST	8/6/2018	P4
C	THEFT-CITY (Shoplifting)	900 E MISSION AVE	8/8/2018	P4
C	THEFT-CITY (Shoplifting)	2400 N DIVISION ST	8/9/2018	P2
C	THEFT-CITY (Shoplifting)	2400 N DIVISION ST	8/10/2018	P3
C	THEFT-CITY (Shoplifting)	900 E MISSION AVE	8/10/2018	P4
C	THEFT-CITY (Shoplifting)	2400 N DIVISION ST	8/11/2018	P4
C	THEFT-CITY (Shoplifting)	2400 N DIVISION ST	8/11/2018	P2

SPB4MI

C	BURGLARY 2D FENCED AREA	3100 E CLEVELAND AVE	8/9/2018	P4
C	BURGLARY-RESIDENTIAL	3800 E FREDERICK AVE	8/9/2018	P4
C	BURGLARY-RESIDENTIAL	4300 E BUCKEYE AVE	8/11/2018	P4
C	RAPE-3D (RAPE)		8/8/2018	P4
C	THEFT OF MOTOR VEHICLE	2100 N FREYA ST	8/6/2018	P1
C	THEFT-2D (From Building)	3800 E FREDERICK AVE	8/9/2018	P4
C	THEFT-3D (All Other Thefts)	2100 N FREYA ST	8/6/2018	P1
C	THEFT-3D (From Building)	2400 N MYRTLE ST	8/7/2018	P4
A	THEFT-CITY (All Other Thefts)	3100 E CLEVELAND AVE	8/9/2018	P4

SPOKANE POLICE DEPARTMENT



SOUTH **Police Service Area**

PSA Commander

Captain Tracie Meidl

South Central District (P5)

Southeast District (P6)

Southwest District (P7)



POLICE SUMMARY - Ending: Saturday, August 11, 2018

SOUTH PRECINCT (P5, P6, and P7)



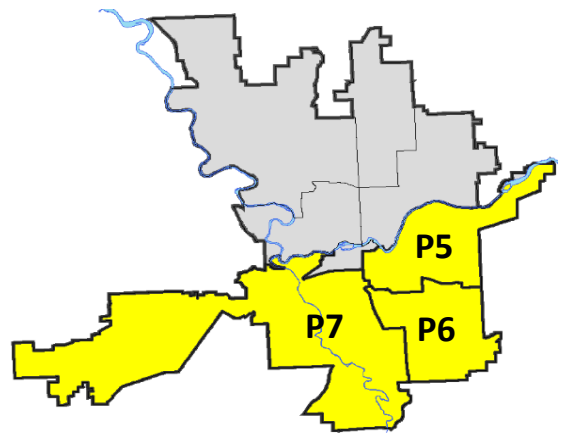
Preliminary IBR Counts

NIBRS Categories (Part 1 Selected)		7 Day Comparison			28 Day Comparison			YTD Comparison		
		Current	Prior	Percent	Current	Prior	Percent	Current	Prior	Percent
Violent	Criminal Homicide	0	0		0	0		1	1	0.00%
	Rape	0	2	-100.00%	5	8	-37.50%	53	47	12.77%
	Robbery - Commercial	1	0		2	3	-33.33%	10	6	66.67%
	Robbery - Person	2	3	-33.33%	9	3	200.00%	36	33	9.09%
	Aggravated Assault - Non DV	8	5	60.00%	18	19	-5.26%	110	79	39.24%
	Aggravated Assault - DV	3	3	0.00%	12	10	20.00%	82	56	46.43%
Violent Total:		14	13	7.69%	46	43	6.98%	292	222	31.53%
Property	Burglary - Residential	10	16	-37.50%	40	22	81.82%	234	268	-12.69%
	Burglary Garage	3	1	200.00%	9	12	-25.00%	92	139	-33.81%
	Burglary Commercial	2	0		15	17	-11.76%	89	81	9.88%
	Larceny	77	87	-11.49%	314	240	30.83%	1959	2339	-16.25%
	Vehicle Theft	4	12	-66.67%	38	37	2.70%	311	407	-23.59%
	Arson	0	0		0	4	-100.00%	9	6	50.00%
Property Total:		96	116	-17.24%	416	332	25.30%	2694	3240	-16.85%
Preliminary Part 1 Crime Totals:		110	129	-14.73%	462	375	23.20%	2986	3462	-13.75%
Current 7 Day Period:		8/5/2018 - 8/11/2018			Prior 7 Day Period:		7/29/2018 - 8/4/2018			
Current 28 Day Period:		7/15/2018 - 8/11/2018			Prior 28 Day Period:		6/17/2018 - 7/14/2018			
Current YTD Day Period:		1/1/2018 - 8/11/2018			Prior YTD Period:		1/1/2017 - 8/11/2017			

Prepared by SPD Crime Analysis Office - Monday, August 13, 2018

NOTE: SPD moved from UCR to the NIBRS reporting standard on 10/4/16 following the transition to a new RMS System. [Numbers on CompStat reports prior to this date should not be used as a comparison to those on this report.](#) Additional info on these reporting standards can be found on the FBI website: <https://ucr.fbi.gov/nibrs-overview>

This chart represents Preliminary counts of selected crime categories from Police Case Reports. Full statistical analysis to determine the confidence level of this data has not been performed. The % change columns on the preliminary counts differ from the percentage change on the NIBRS crime report, sometimes significantly. The CompStat report is designed for operational use and includes only selected NIBRS categories and coding less complex than full NIBRS rules. Official statistics for these and other NIBRS categories can be found on WASPC & FBI websites once available.



POLICE SUMMARY - Ending: Saturday, August 11, 2018



SE - South Central District (P5)

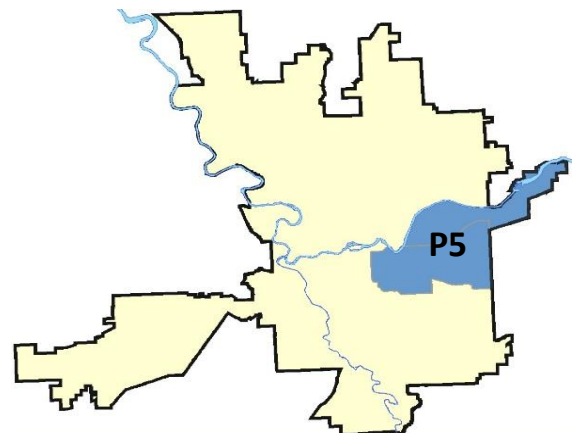
Preliminary IBR Counts


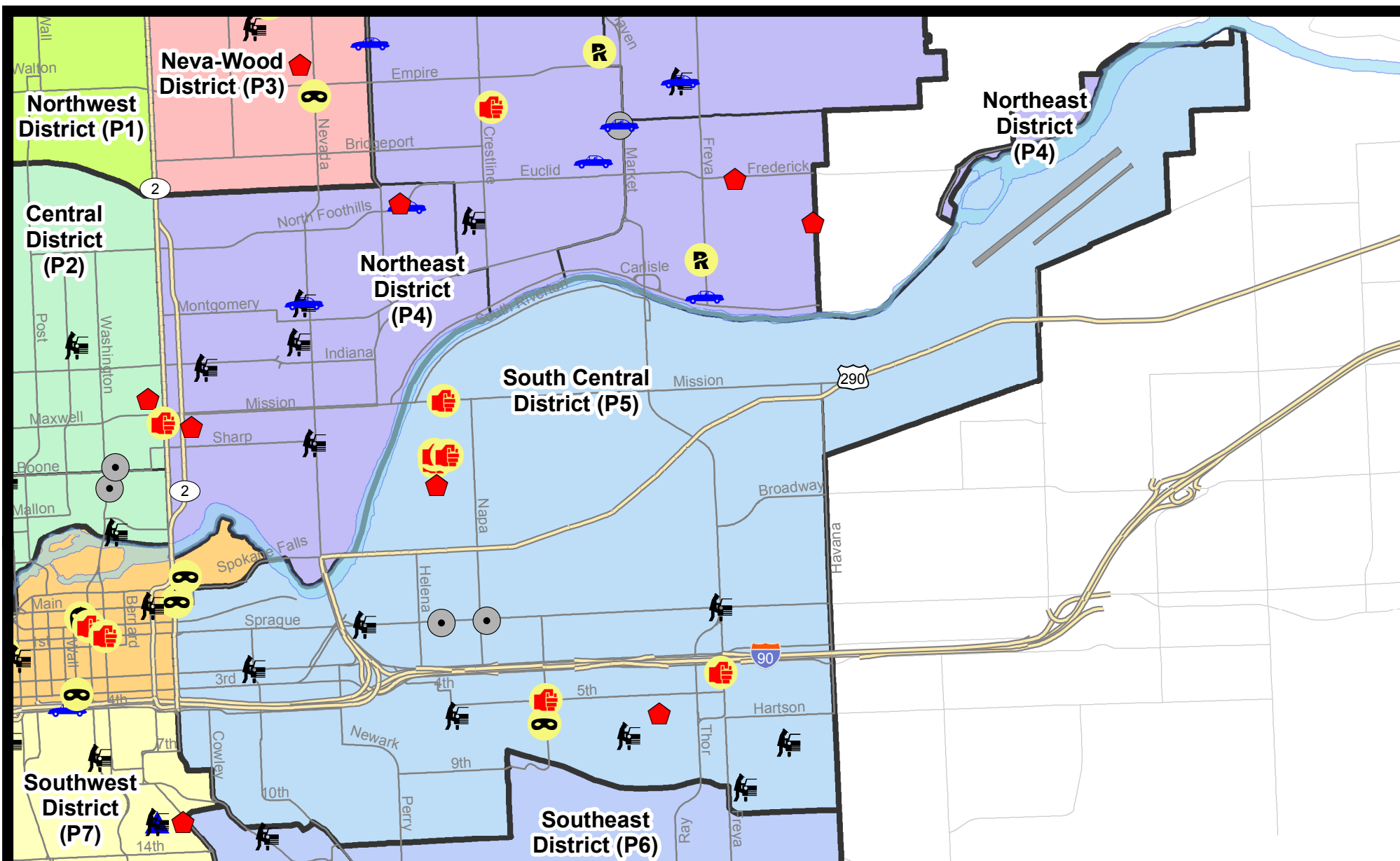
NIBRS Categories (Part 1 Selected)		7 Day Comparison			28 Day Comparison			YTD Comparison		
		Current	Prior	Percent	Current	Prior	Percent	Current	Prior	Percent
Violent	Criminal Homicide	0	0		0	0		1	0	
	Rape	0	2	-100.00%	3	3	0.00%	21	15	40.00%
	Robbery - Commercial	0	0		1	1	0.00%	5	2	150.00%
	Robbery - Person	2	2	0.00%	7	2	250.00%	18	21	-14.29%
	Aggravated Assault - Non DV	5	2	150.00%	10	11	-9.09%	52	39	33.33%
	Aggravated Assault - DV	2	1	100.00%	6	4	50.00%	36	27	33.33%
Violent Total:		9	7	28.57%	27	21	28.57%	133	104	27.88%
Property	Burglary - Residential	2	5	-60.00%	9	8	12.50%	81	93	-12.90%
	Burglary Garage	0	0		2	7	-71.43%	33	28	17.86%
	Burglary Commercial	2	0		11	10	10.00%	58	49	18.37%
	Larceny	25	31	-19.35%	127	121	4.96%	791	845	-6.39%
	Vehicle Theft	0	8	-100.00%	22	14	57.14%	129	193	-33.16%
	Arson	0	0		0	2	-100.00%	4	1	300.00%
Property Total:		29	44	-34.09%	171	162	5.56%	1096	1209	-9.35%
Preliminary Part 1 Crime Totals:		38	51	-25.49%	198	183	8.20%	1229	1313	-6.40%
Current 7 Day Period:		8/5/2018 - 8/11/2018			Prior 7 Day Period:		7/29/2018 - 8/4/2018			
Current 28 Day Period:		7/15/2018 - 8/11/2018			Prior 28 Day Period:		6/17/2018 - 7/14/2018			
Current YTD Day Period:		1/1/2018 - 8/11/2018			Prior YTD Period:		1/1/2017 - 8/11/2017			

Prepared by SPD Crime Analysis Office - Monday, August 13, 2018

NOTE: SPD moved from UCR to the NIBRS reporting standard on 10/4/16 following the transition to a new RMS System. [Numbers on CompStat reports prior to this date should not be used as a comparison to those on this report.](#) Additional info on these reporting standards can be found on the FBI website: <https://ucr.fbi.gov/nibrs-overview>

This chart represents Preliminary counts of selected crime categories from Police Case Reports. Full statistical analysis to determine the confidence level of this data has not been performed. The % change columns on the preliminary counts differ from the percentage change on the NIBRS crime report, sometimes significantly. The CompStat report is designed for operational use and includes only selected NIBRS categories and coding less complex than full NIBRS rules. Official statistics for these and other NIBRS categories can be found on WASPC & FBI websites once available.





City of Spokane
South Central District (P5)
Selected
Crime Types
2018-08-05 to 2018-08-11

Prepared By:
Crime Analysis Unit
Spokane Police Department

Legend

NIBRS Events



Criminal Homicide



Rape



Robbery Commercial



Robbery Person



Aggravated Assault



Burglary Residential



Burglary Garage



Burglary Commercial



Vehicle Prowling



Vehicle Theft



Arson

Cases Represent LERMS Crime Codes

Points may indicate multiple events

Note: Veh Prowl is only Larceny category displayed



For Additional Information on Incidents
 pertaining to an Area, Trend, or Pattern
 Contact Information Analysis

0 0.2 0.4 0.6 0.8 1 Miles



THIS IS NOT A LEGAL DOCUMENT:
 The information shown on this map is compiled
 from various sources and is subject to constant
 revision. Information shown on this map should
 not be used to determine the location of facilities
 in relationship to property lines, section lines,
 streets, etc.

Sunday - Saturday

8/5/2018 TO 8/11/2018

SE - South Central District (P5)



<u>A/C</u>	<u>Offense Statute</u>	<u>Address</u>	<u>Reported Date</u>	<u>Dist</u>
<u>SPC5EC</u>				
C	ASSAULT-2D	2300 E HARTSON AVE	8/9/2018	P6
C	ASSAULT-2D	300 S FREYA ST	8/11/2018	P6
C	ASSAULT-3D (d)or(f) (Weapon/Instrument/Bodily Harm)	E 5TH AVE / S ALTAMONT ST	8/8/2018	P6
C	BURGLARY 2D COMMERCIAL	2000 E SPRAGUE AVE	8/8/2018	P5
C	BURGLARY 2D COMMERCIAL	1700 E SPRAGUE AVE	8/10/2018	P6
C	BURGLARY-RESIDENTIAL	600 S GREENE ST	8/11/2018	P6
C	MAIL THEFT (All Others)	2300 E 1ST AVE	8/10/2018	P5
C	ROBBERY 1D PERSON (NOT PURSE SNATCHING)	2300 E HARTSON AVE	8/9/2018	P6
C	ROBBERY-1D (All Except Purse Snatching)	200 N DIVISION ST	8/11/2018	P8
C	THEFT-2D (From Building)	100 S DIVISION ST	8/6/2018	P5
C	THEFT-2D (From Building)	400 S DIVISION ST	8/6/2018	P5
C	THEFT-2D (From Building)	100 S FREYA ST	8/7/2018	P5
C	THEFT-2D (From Motor Vehicle)	E SPRAGUE AVE / S IVORY ST	8/6/2018	P7
C	THEFT-2D (From Motor Vehicle)	3700 E 11TH AVE	8/8/2018	P5
C	THEFT-2D (From Motor Vehicle)	E 2ND AVE / S SHERMAN ST	8/8/2018	P5
C	THEFT-2D (From Motor Vehicle)	2900 E HARTSON AVE	8/11/2018	P5
C	THEFT-3D (All Other Thefts)	1600 E PACIFIC AVE	8/5/2018	P5
C	THEFT-3D (All Other Thefts)	1700 E 1ST AVE	8/6/2018	P5
C	THEFT-3D (All Other Thefts)	1800 E 13TH AVE	8/7/2018	P5
C	THEFT-3D (All Other Thefts)	1500 E 7TH AVE	8/7/2018	P5
C	THEFT-3D (All Other Thefts)	700 S GREENE ST	8/8/2018	P5
C	THEFT-3D (All Other Thefts)	100 E 3RD AVE	8/8/2018	P5
C	THEFT-3D (From Building)	2200 E 7TH AVE	8/5/2018	P5
C	THEFT-3D (From Building)	1700 E SPRAGUE AVE	8/10/2018	P6
C	THEFT-3D (From Building)	600 S RICHARD ALLEN CT	8/10/2018	P5
C	THEFT-3D (From Building)	3100 E SPRAGUE AVE	8/11/2018	P5
C	THEFT-3D (From Motor Vehicle)	1800 E 6TH AVE	8/6/2018	P5
C	THEFT-3D (From Motor Vehicle)	E SPRAGUE AVE / S FREYA ST	8/6/2018	P5
C	THEFT-3D (From Motor Vehicle)	4000 E 8TH AVE	8/9/2018	P5
C	THEFT-3D (From Motor Vehicle)	4000 E 8TH AVE	8/9/2018	P5
C	THEFT-3D (Motor Vehicle Parts or Accessories)	400 S GREENE ST	8/7/2018	P5
<u>SPC5GP</u>				
C	ASSAULT-2D	1700 E DESMET AVE	8/10/2018	P6
C	ASSAULT-3D (d)or(f) (Weapon/Instrument/Bodily Harm)	1800 E BOONE AVE	8/5/2018	P6
C	ASSAULT-3D (d)or(f) (Weapon/Instrument/Bodily Harm)	1700 E BOONE AVE	8/6/2018	P5
C	BURGLARY-RESIDENTIAL	1700 E CATALDO AVE	8/9/2018	P5
C	THEFT-3D (From Building)	1700 E DESMET AVE	8/7/2018	P5
C	THEFT-3D (From Building)	1100 N LEE ST	8/8/2018	P5

For protection of victim privacy, the entire address on sexual assault crimes has been redacted.

<u>A/C</u>	<u>Offense Statute</u>	<u>Address</u>	<u>Reported Date</u>	<u>Dist</u>
C	VEHICULAR ASSAULT	E MISSION AVE / E MARSHALL AVE	8/11/2018	P6

POLICE SUMMARY - Ending: Saturday, August 11, 2018



SE - Southeast District (P6)

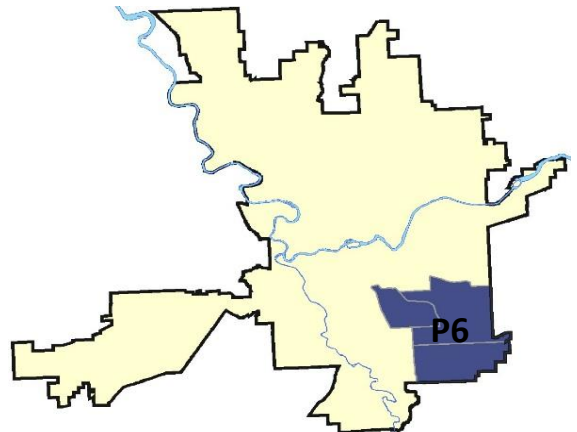
Preliminary IBR Counts

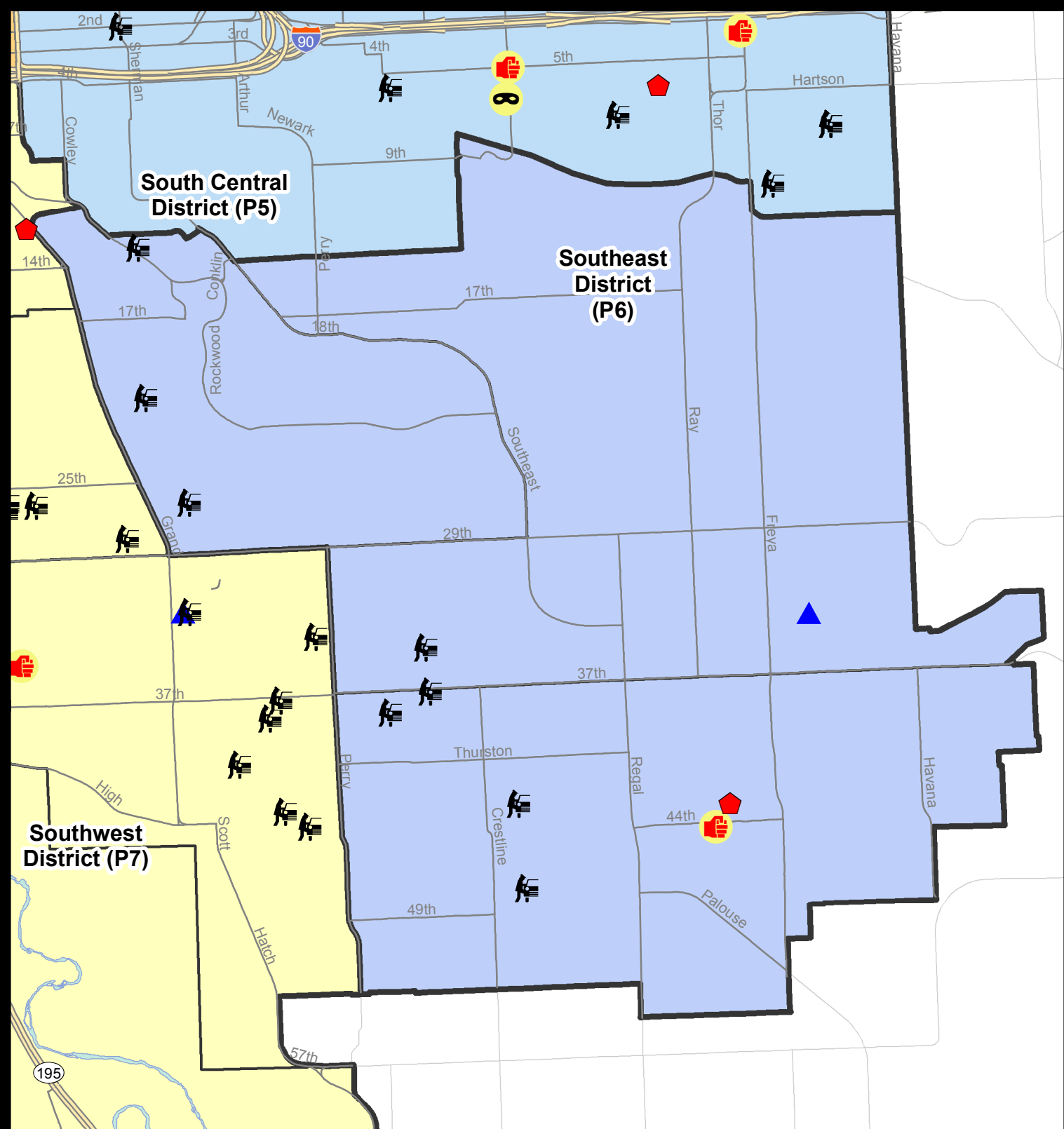
NIBRS Categories (Part 1 Selected)		7 Day Comparison			28 Day Comparison			YTD Comparison		
		Current	Prior	Percent	Current	Prior	Percent	Current	Prior	Percent
Violent	Criminal Homicide	0	0		0	0		0	0	
	Rape	0	0		0	1	-100.00%	12	15	-20.00%
	Robbery - Commercial	0	0		0	1	-100.00%	2	2	0.00%
	Robbery - Person	0	0		0	1	-100.00%	4	7	-42.86%
	Aggravated Assault - Non DV	1	1	0.00%	4	2	100.00%	23	15	53.33%
	Aggravated Assault - DV	0	0		2	1	100.00%	18	12	50.00%
Violent Total:		1	1	0.00%	6	6	0.00%	59	51	15.69%
Property	Burglary - Residential	1	3	-66.67%	16	6	166.67%	67	75	-10.67%
	Burglary Garage	1	0		1	1	0.00%	14	53	-73.58%
	Burglary Commercial	0	0		2	2	0.00%	10	5	100.00%
	Larceny	23	17	35.29%	60	47	27.66%	436	604	-27.81%
	Vehicle Theft	0	0		1	8	-87.50%	49	81	-39.51%
	Arson	0	0		0	2	-100.00%	3	1	200.00%
Property Total:		25	20	25.00%	80	66	21.21%	579	819	-29.30%
Preliminary Part 1 Crime Totals:		26	21	23.81%	86	72	19.44%	638	870	-26.67%
Current 7 Day Period:		8/5/2018 - 8/11/2018			Prior 7 Day Period:		7/29/2018 - 8/4/2018			
Current 28 Day Period:		7/15/2018 - 8/11/2018			Prior 28 Day Period:		6/17/2018 - 7/14/2018			
Current YTD Day Period:		1/1/2018 - 8/11/2018			Prior YTD Period:		1/1/2017 - 8/11/2017			

Prepared by SPD Crime Analysis Office - Monday, August 13, 2018

NOTE: SPD moved from UCR to the NIBRS reporting standard on 10/4/16 following the transition to a new RMS System. [Numbers on CompStat reports prior to this date should not be used as a comparison to those on this report.](#) Additional info on these reporting standards can be found on the FBI website: <https://ucr.fbi.gov/nibrs-overview>

This chart represents Preliminary counts of selected crime categories from Police Case Reports. Full statistical analysis to determine the confidence level of this data has not been performed. The % change columns on the preliminary counts differ from the percentage change on the NIBRS crime report, sometimes significantly. The CompStat report is designed for operational use and includes only selected NIBRS categories and coding less complex than full NIBRS rules. Official statistics for these and other NIBRS categories can be found on WASPC & FBI websites once available.





City of Spokane
Southeast District (P6)
Selected Crime Codes
2018-08-05 to 2018-08-11
 Prepared By:
 Crime Analysis Unit
 Spokane Police Department

Legend

NIBRS Events

Criminal Homicide	Robbery Person	Burglary Commercial
Rape	Aggravated Assault	Vehicle Prowling
Robbery Commercial	Burglary Residential	Vehicle Theft
	Burglary Garage	Arson

*Cases Represent LERMS Crime Codes
 Points may indicate multiple events
 Note: Veh Prowl is only Larceny displayed*

For Additional Information on Incidents pertaining to an Area, Trend, or Pattern Contact Information Analysis

0 0.15 0.3 0.6 Miles

THIS IS NOT A LEGAL DOCUMENT:
 The information shown on this map is compiled from various sources and is subject to constant revision. Information shown on this map should not be used to determine the location of facilities in relationship to property lines, section lines, streets, etc.

Sunday - Saturday

SE - Southeast District (P6)

8/5/2018 TO 8/11/2018



<u>A/C</u>	<u>Offense Statute</u>	<u>Address</u>	<u>Reported Date</u>	<u>Dist</u>
C	VEHICLE PROWLING-2D/No Theft	E 29TH AVE / S PITTSBURGH ST	8/8/2018	P6
<u>SPC6LH</u>				
C	BURGLARY 2D GARAGE	3800 E 34TH AVE	8/6/2018	P6
C	THEFT-3D (All Other Thefts)	3800 E 34TH AVE	8/6/2018	P6
C	THEFT-3D (All Other Thefts)	3000 E 30TH AVE	8/8/2018	P6
C	THEFT-3D (From Building)	1300 S GREENE ST	8/5/2018	P6
C	THEFT-3D (From Building)	4100 E 29TH AVE	8/9/2018	P6
C	THEFT-3D (From Motor Vehicle)	1900 E 35TH AVE	8/9/2018	P6
C	THEFT-3D (Shoplifting)	2800 E 30TH AVE	8/5/2018	P6
C	THEFT-3D (Shoplifting)	2500 E 29TH AVE	8/7/2018	P6
C	THEFT-3D (Shoplifting)	2500 E 29TH AVE	8/10/2018	P6
<u>SPC6RW</u>				
C	THEFT-3D (From Motor Vehicle)	500 E 21ST AVE	8/5/2018	P6
C	THEFT-3D (From Motor Vehicle)	700 E 26TH AVE	8/5/2018	P6
A	THEFT-3D (From Motor Vehicle)	500 E ROCKWOOD BLVD	8/8/2018	P6
C	THEFT-3D (Shoplifting)	1300 S GRAND BLVD	8/10/2018	P6
C	THEFT-3D (Shoplifting)	1300 S GRAND BLVD	8/10/2018	P6
<u>SPC6SG</u>				
C	ASSAULT OF A CHILD-2D	3200 E 44TH AVE	8/6/2018	P6
C	BURGLARY-RESIDENTIAL	4200 S APOLLO ST	8/6/2018	P6
C	THEFT-1D (From Building)	4200 S APOLLO ST	8/6/2018	P6
C	THEFT-2D (All Other Thefts)	4300 S REGAL ST	8/6/2018	P6
C	THEFT-3D (From Building)	3500 E LEISURE LN	8/11/2018	P5
C	THEFT-3D (From Motor Vehicle)	4200 S STONE ST	8/6/2018	P6
C	THEFT-3D (From Motor Vehicle)	2200 E 48TH AVE	8/6/2018	P6
C	THEFT-3D (From Motor Vehicle)	1700 E 38TH AVE	8/8/2018	P6
C	THEFT-3D (From Motor Vehicle)	1900 E 37TH AVE	8/10/2018	P6
C	THEFT-CITY (Shoplifting)	4900 S REGAL ST	8/5/2018	P6
C	THEFT-CITY (Shoplifting)	4900 S REGAL ST	8/5/2018	P6

POLICE SUMMARY - Ending: Saturday, August 11, 2018



SW - Southwest District (P7)

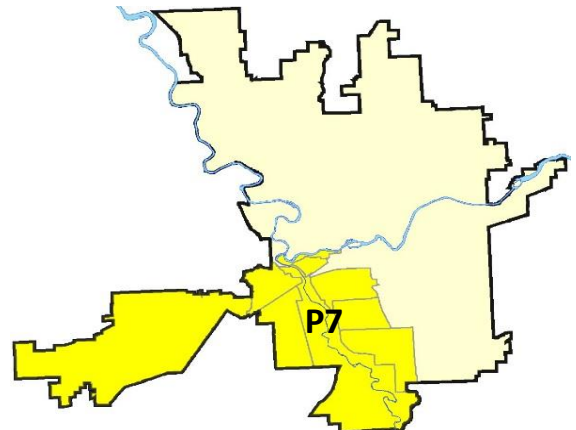
Preliminary IBR Counts

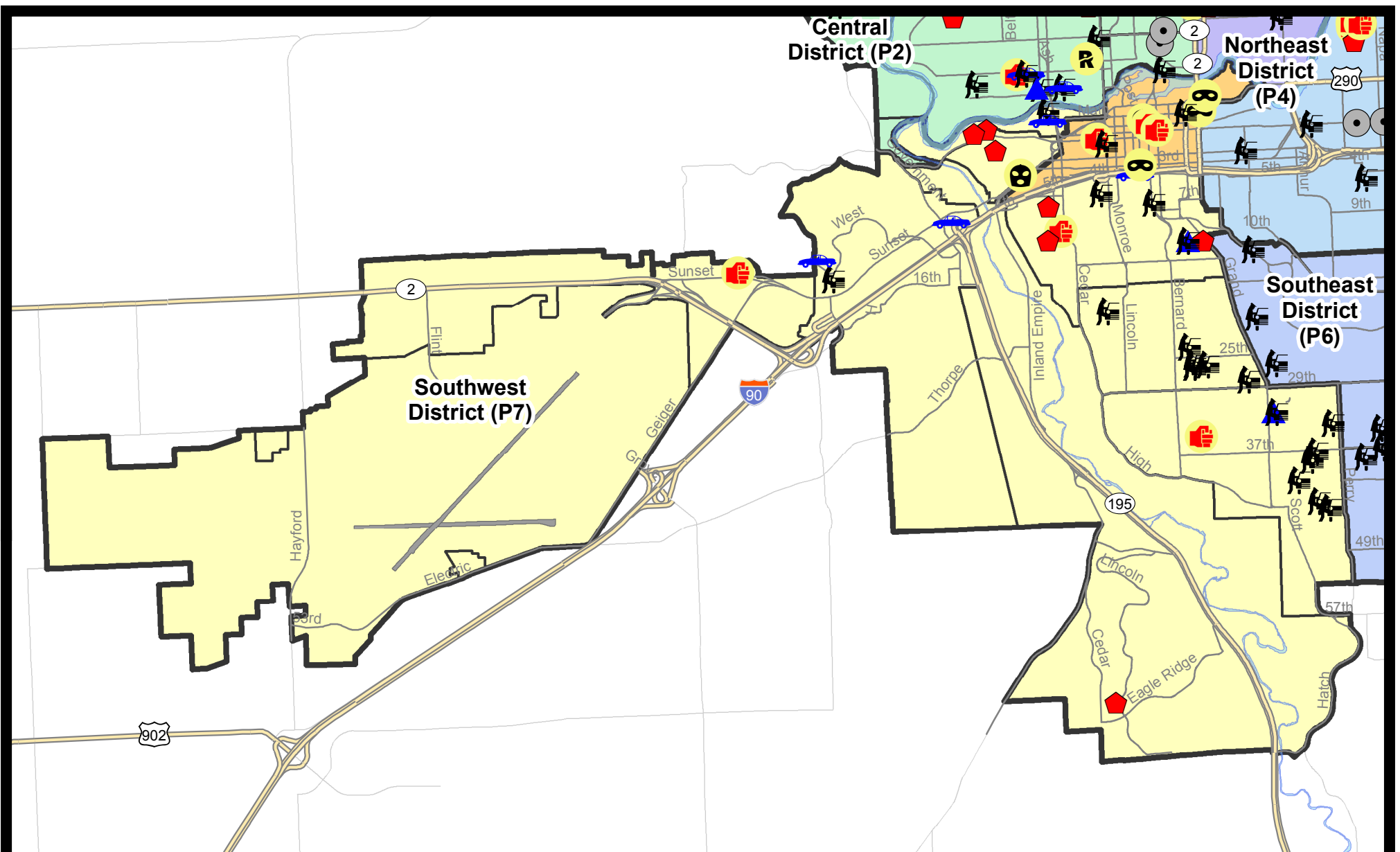
NIBRS Categories (Part 1 Selected)		7 Day Comparison			28 Day Comparison			YTD Comparison		
		Current	Prior	Percent	Current	Prior	Percent	Current	Prior	Percent
Violent	Criminal Homicide	0	0		0	0		0	1	-100.00%
	Rape	0	0		2	4	-50.00%	20	17	17.65%
	Robbery - Commercial	1	0		1	1	0.00%	3	2	50.00%
	Robbery - Person	0	1	-100.00%	2	0		14	5	180.00%
	Aggravated Assault - Non DV	2	2	0.00%	4	6	-33.33%	35	25	40.00%
	Aggravated Assault - DV	1	2	-50.00%	4	5	-20.00%	28	17	64.71%
Violent Total:		4	5	-20.00%	13	16	-18.75%	100	67	49.25%
Property	Burglary - Residential	7	8	-12.50%	15	8	87.50%	86	100	-14.00%
	Burglary Garage	2	1	100.00%	6	4	50.00%	45	58	-22.41%
	Burglary Commercial	0	0		2	5	-60.00%	21	27	-22.22%
	Larceny	29	39	-25.64%	127	72	76.39%	732	890	-17.75%
	Vehicle Theft	4	4	0.00%	15	15	0.00%	133	133	0.00%
	Arson	0	0		0	0		2	4	-50.00%
Property Total:		42	52	-19.23%	165	104	58.65%	1019	1212	-15.92%
Preliminary Part 1 Crime Totals:		46	57	-19.30%	178	120	48.33%	1119	1279	-12.51%
Current 7 Day Period:		8/5/2018 - 8/11/2018			Prior 7 Day Period:		7/29/2018 - 8/4/2018			
Current 28 Day Period:		7/15/2018 - 8/11/2018			Prior 28 Day Period:		6/17/2018 - 7/14/2018			
Current YTD Day Period:		1/1/2018 - 8/11/2018			Prior YTD Period:		1/1/2017 - 8/11/2017			

Prepared by SPD Crime Analysis Office - Monday, August 13, 2018

NOTE: SPD moved from UCR to the NIBRS reporting standard on 10/4/16 following the transition to a new RMS System. [Numbers on CompStat reports prior to this date should not be used as a comparison to those on this report.](#) Additional info on these reporting standards can be found on the FBI website: <https://ucr.fbi.gov/nibrs-overview>

This chart represents Preliminary counts of selected crime categories from Police Case Reports. Full statistical analysis to determine the confidence level of this data has not been performed. The % change columns on the preliminary counts differ from the percentage change on the NIBRS crime report, sometimes significantly. The CompStat report is designed for operational use and includes only selected NIBRS categories and coding less complex than full NIBRS rules. Official statistics for these and other NIBRS categories can be found on WASPC & FBI websites once available.





City of Spokane
Southwest District (P7)
Selected
Crime Types
2018-08-05 to 2018-08-11
 Prepared By:
 Crime Analysis Unit
 Spokane Police Department

Legend

NIBRS Events

- | | | | | | | | |
|---|-------------------|---|--------------------|---|----------------------|---|---------------------|
|  | Criminal Homicide |  | Robbery Commercial |  | Aggravated Assault |  | Burglary Commercial |
|  | Rape |  | Robbery Person |  | Burglary Residential |  | Vehicle Prowling |
| | |  | Burglary Garage |  | Vehicle Theft |  | Arson |

Cases Represent LERMS Crime Codes
 Points may indicate multiple events
 Note: Veh Prowl is only Larceny category displayed



For Additional Information on Incidents
 pertaining to an Area, Trend, or Pattern
 Contact Information Analysis

0 0.2 0.4 0.6 0.8 1 1.2 1.4 1.6 Miles



THIS IS NOT A LEGAL DOCUMENT:
 The information shown on this map is compiled
 from various sources and is subject to constant
 revision. Information shown on this map should
 not be used to determine the location of facilities
 in relationship to property lines, section lines,
 streets, etc.



Sunday - Saturday

8/5/2018 TO 8/11/2018

SE - Southwest District (P7)



<u>A/C</u>	<u>Offense Statute</u>	<u>Address</u>	<u>Reported Date</u>	<u>Dist</u>
<u>SPD7BA</u>				
C	BURGLARY-RESIDENTIAL	2200 W PACIFIC AVE	8/9/2018	P7
C	ROBBERY 2D COMMERCIAL (NOT PURSE SNATCHING)	1900 W SUNSET BLVD	8/8/2018	P7
<u>SPD7CH</u>				
C	ASSAULT-2D	1500 W 10TH AVE	8/10/2018	P7
C	BURGLARY 2D GARAGE	100 W SUMNER AVE	8/5/2018	P7
C	BURGLARY-RESIDENTIAL	1600 W 7TH AVE	8/5/2018	P7
C	BURGLARY-RESIDENTIAL	0 E SUMNER AVE	8/5/2018	P5
C	BURGLARY-RESIDENTIAL	1700 W 11TH AVE	8/7/2018	P7
C	MAIL THEFT (All Others)	1500 W 10TH AVE	8/9/2018	P7
C	THEFT OF MOTOR VEHICLE	W 4TH AVE / S WALL ST	8/10/2018	P8
C	THEFT-2D (From Building)	100 W 8TH AVE	8/6/2018	P7
C	THEFT-3D (From Building)	1000 W 7TH AVE	8/6/2018	P7
C	THEFT-3D (From Motor Vehicle)	100 W SUMNER AVE	8/5/2018	P7
C	THEFT-3D (From Motor Vehicle)	400 W 7TH AVE	8/8/2018	P7
A	THEFT-3D (From Motor Vehicle)	1000 W 6TH AVE	8/11/2018	P7
C	THEFT-3D (Motor Vehicle Parts or Accessories)	1400 W 7TH AVE	8/7/2018	P7
<u>SPD7CS</u>				
C	ASSAULT-2D	0 W 34TH AVE	8/5/2018	P7
C	BURGLARY 2D GARAGE	600 E 32ND AVE	8/6/2018	P7
C	THEFT-3D (All Other Thefts)	3300 S GRAND BLVD	8/8/2018	P7
C	THEFT-3D (From Motor Vehicle)	1300 E 34TH AVE	8/5/2018	P7
C	THEFT-3D (From Motor Vehicle)	1100 E 37TH AVE	8/6/2018	P7
C	THEFT-3D (From Motor Vehicle)	700 E 32ND AVE	8/7/2018	P7
C	THEFT-3D (From Motor Vehicle)	1000 E 38TH AVE	8/8/2018	P7
C	THEFT-3D (From Motor Vehicle)	900 E THURSTON AVE	8/10/2018	P7
A	THEFT-3D (From Motor Vehicle)	1000 E 43RD AVE	8/10/2018	P7
A	THEFT-3D (From Motor Vehicle)	1200 E CLUB CT	8/10/2018	P7
<u>SPD7LC</u>				
A	BURGLARY-RESIDENTIAL	6600 S BAYMONT ST	8/10/2018	P7
A	THEFT-3D (All Other Thefts)	2300 W 16TH AVE	8/9/2018	P7
C	THEFT-3D (From Building)	5100 S LINCOLN WAY	8/11/2018	P5
C	THEFT-3D (Motor Vehicle Parts or Accessories)	500 W KATELYN LN	8/8/2018	P7
<u>SPD7MC</u>				
C	THEFT-3D (From Motor Vehicle)	0 W 26TH AVE	8/5/2018	P7
C	THEFT-3D (From Motor Vehicle)	0 W 26TH AVE	8/5/2018	P7
C	THEFT-3D (From Motor Vehicle)	E 26TH AVE / S DIVISION ST	8/5/2018	P7
A	THEFT-3D (From Motor Vehicle)	1000 W 19TH AVE	8/6/2018	P7

For protection of victim privacy, the entire address on sexual assault crimes has been redacted.

A/C	Offense Statute	Address	Reported Date	Dist
C	THEFT-3D (From Motor Vehicle)	0 W 26TH AVE	8/6/2018	P7
A	THEFT-3D (From Motor Vehicle)	100 W 24TH AVE	8/6/2018	P7
C	THEFT-3D (From Motor Vehicle)	300 E 28TH AVE	8/7/2018	P6

SPD7PV

C	BURGLARY-RESIDENTIAL	2400 W BENNETT AVE	8/8/2018	P7
C	BURGLARY-RESIDENTIAL	0 N SPRUCE ST	8/8/2018	P7
C	THEFT OF MOTOR VEHICLE	1600 W MAIN AVE	8/11/2018	P7
C	THEFT-2D (From Motor Vehicle)	1600 W WATER AVE	8/8/2018	P7
C	THEFT-3D (All Other Thefts)	0 N SPRUCE ST	8/8/2018	P7

SPD7WH

C	THEFT OF MOTOR VEHICLE	2700 W 8TH AVE	8/9/2018	P7
C	THEFT OF MOTOR VEHICLE	4300 W DESKA DR	8/11/2018	P7
C	THEFT-2D (From Motor Vehicle)	1500 S RUSTLE ST	8/5/2018	P7

SPD7WP

C	ASSAULT-1D	5300 W SUNSET HWY	8/7/2018	P7
C	THEFT-3D (Motor Vehicle Parts or Accessories)	7600 W SUNSET HWY	8/8/2018	P7

SPOKANE POLICE DEPARTMENT

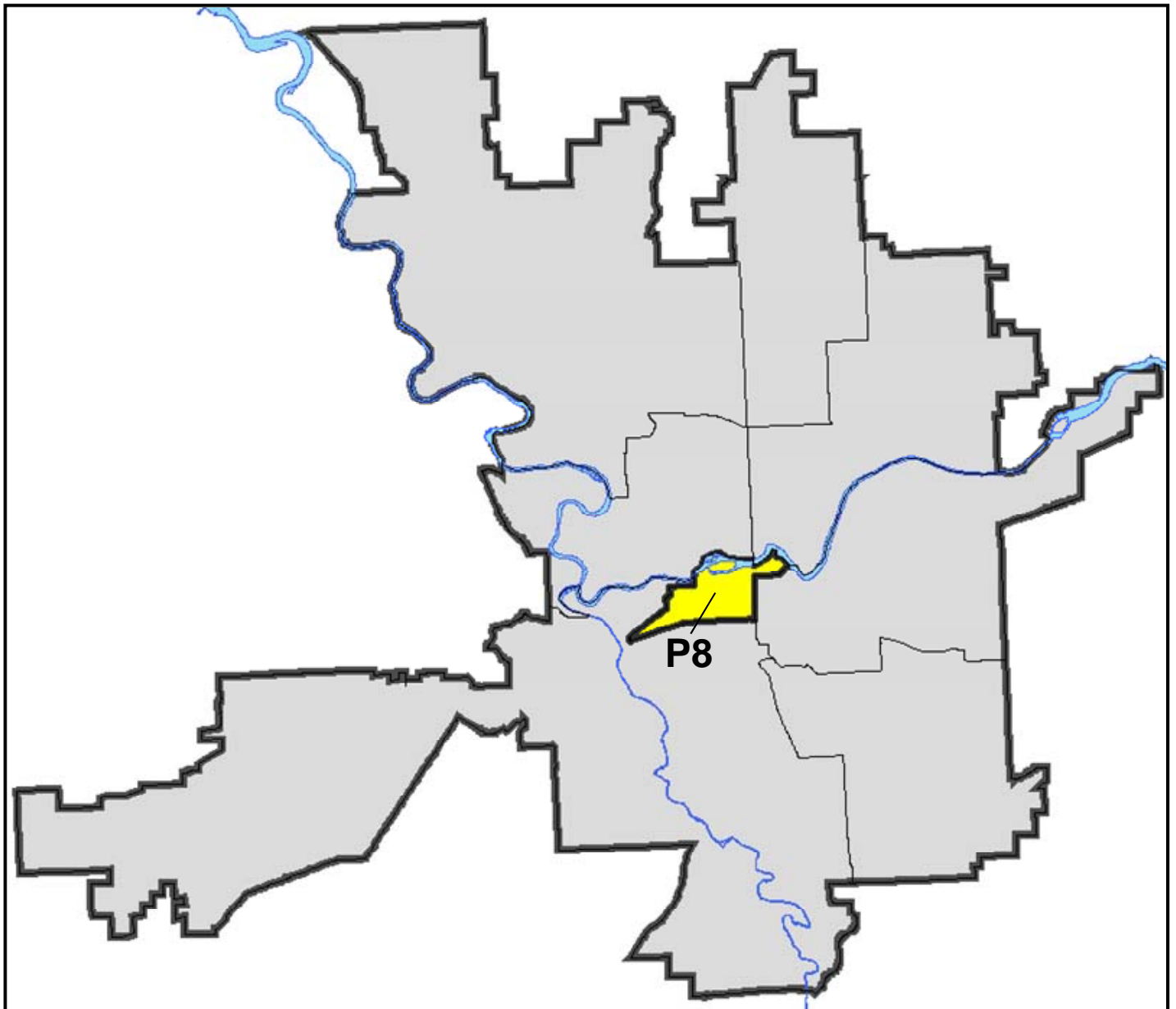
DOWNTOWN

Police Service Area



PSA Commander

Captain David Singley



POLICE SUMMARY - Ending: Saturday, August 11, 2018

DOWNTOWN PRECINCT (P8)



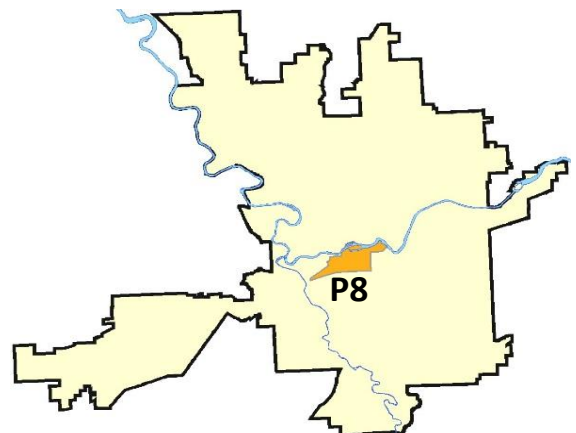
Preliminary IBR Counts

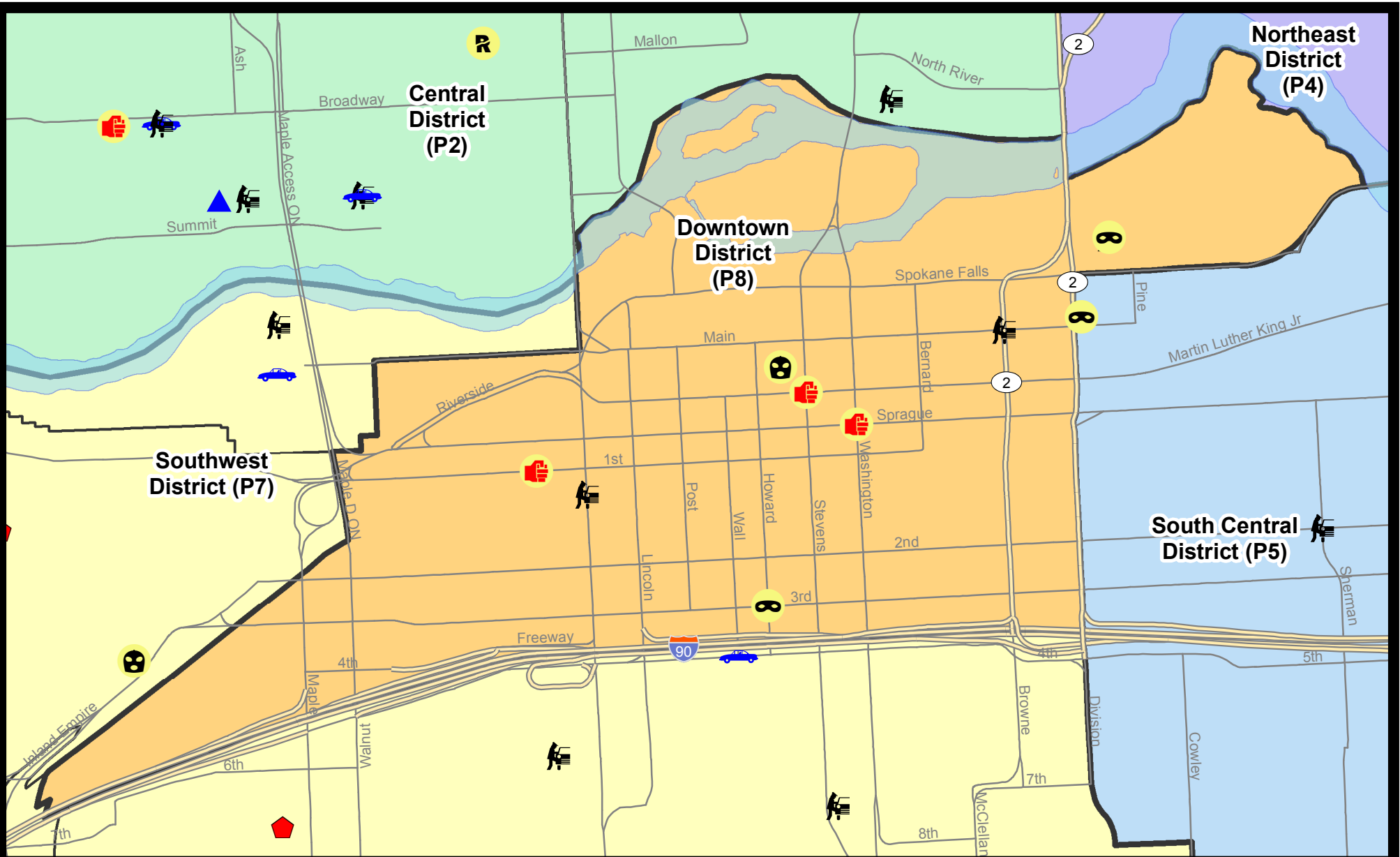
NIBRS Categories (Part 1 Selected)		7 Day Comparison			28 Day Comparison			YTD Comparison		
		Current	Prior	Percent	Current	Prior	Percent	Current	Prior	Percent
Violent	Criminal Homicide	0	0		0	0		0	0	
	Rape	0	0		1	8	-87.50%	22	9	144.44%
	Robbery - Commercial	1	0		1	1	0.00%	5	0	
	Robbery - Person	2	0		5	5	0.00%	25	26	-3.85%
	Aggravated Assault - Non DV	3	2	50.00%	12	11	9.09%	91	48	89.58%
	Aggravated Assault - DV	0	0		1	4	-75.00%	14	12	16.67%
Violent Total:		6	2	200.00%	20	29	-31.03%	157	95	65.26%
Property	Burglary - Residential	0	0		1	1	0.00%	15	19	-21.05%
	Burglary Garage	0	0		0	0		0	1	-100.00%
	Burglary Commercial	0	3	-100.00%	7	9	-22.22%	36	20	80.00%
	Larceny	20	18	11.11%	88	106	-16.98%	715	682	4.84%
	Vehicle Theft	0	2	-100.00%	4	4	0.00%	45	34	32.35%
	Arson	0	1	-100.00%	2	0		5	0	
Property Total:		20	24	-16.67%	102	120	-15.00%	816	756	7.94%
Preliminary Part 1 Crime Totals:		26	26	0.00%	122	149	-18.12%	973	851	14.34%
Current 7 Day Period:		8/5/2018 - 8/11/2018			Prior 7 Day Period:		7/29/2018 - 8/4/2018			
Current 28 Day Period:		7/15/2018 - 8/11/2018			Prior 28 Day Period:		6/17/2018 - 7/14/2018			
Current YTD Day Period:		1/1/2018 - 8/11/2018			Prior YTD Period:		1/1/2017 - 8/11/2017			

Prepared by SPD Crime Analysis Office - Monday, August 13, 2018

NOTE: SPD moved from UCR to the NIBRS reporting standard on 10/4/16 following the transition to a new RMS System. [Numbers on CompStat reports prior to this date should not be used as a comparison to those on this report.](#) Additional info on these reporting standards can be found on the FBI website: <https://ucr.fbi.gov/nibrs-overview>

This chart represents Preliminary counts of selected crime categories from Police Case Reports. Full statistical analysis to determine the confidence level of this data has not been performed. The % change columns on the preliminary counts differ from the percentage change on the NIBRS crime report, sometimes significantly. The CompStat report is designed for operational use and includes only selected NIBRS categories and coding less complex than full NIBRS rules. Official statistics for these and other NIBRS categories can be found on WASPC & FBI websites once available.





City of Spokane
Downtown District (P8)
Selected
Crime Types
2018-08-05 to 2018-08-11

Prepared By:
Crime Analysis Unit
Spokane Police Department

Legend

NIBRS Events



Robbery Commercial

Robbery Person

Aggravated Assault

Burglary Residential

Burglary Garage

Burglary Commercial

Vehicle Prowling

Vehicle Theft

Arson

Cases Represent LERMS Crime Codes
 Points may indicate multiple events
 Note: Veh Prowl is only Larceny category displayed



For Additional Information on Incidents
 pertaining to an Area, Trend, or Pattern
 Contact Information Analysis

0 0.2 Miles



THIS IS NOT A LEGAL DOCUMENT:
 The information shown on this map is compiled
 from various sources and is subject to constant
 revision. Information shown on this map should
 not be used to determine the location of facilities
 in relationship to property lines, section lines,
 streets, etc.



Sunday - Saturday

8/5/2018 TO 8/11/2018

SW - Downtown District (P8)



<u>A/C</u>	<u>Offense Statute</u>	<u>Address</u>	<u>Reported Date</u>	<u>Dist</u>
SPD8RS				
C	ASSAULT - 4D (Weapon Involved)	W RIVERSIDE AVE / N STEVENS ST	8/6/2018	P8
C	ASSAULT-2D	W SPRAGUE AVE / S WASHINGTON ST	8/5/2018	P8
C	ASSAULT-2D	S MADISON ST / W 1ST AVE	8/5/2018	P8
C	ROBBERY 1D COMMERCIAL (NOT PURSE SNATCHING)	100 N HOWARD ST	8/9/2018	P8
C	ROBBERY 2D PERSON (NOT PURSE SNATCHING)	300 N RIVERPOINT BLVD	8/11/2018	P8
C	ROBBERY-2D (All Except Purse Snatching)	W 3RD AVE / S HOWARD ST	8/6/2018	P8
C	THEFT-2D (All Other Thefts)	0 W 2ND AVE	8/7/2018	P8
C	THEFT-2D (All Other Thefts)	W SPRAGUE AVE / N BROWNE ST	8/11/2018	P8
C	THEFT-3D (All Other Thefts)	500 N HOWARD ST	8/6/2018	P8
C	THEFT-3D (All Other Thefts)	0 W SPOKANE FALLS BLVD	8/6/2018	P8
C	THEFT-3D (All Other Thefts)	900 W MAIN AVE	8/7/2018	P5
C	THEFT-3D (All Other Thefts)	300 N SPOKANE FALLS CT	8/8/2018	P8
C	THEFT-3D (All Other Thefts)	0 W PACIFIC AVE	8/8/2018	P8
C	THEFT-3D (All Other Thefts)	700 W RIVERSIDE AVE	8/9/2018	P8
C	THEFT-3D (All Other Thefts)	100 S DIVISION ST	8/9/2018	P8
C	THEFT-3D (All Other Thefts)	0 W PACIFIC AVE	8/9/2018	P8
C	THEFT-3D (All Other Thefts)	500 N HOWARD ST	8/10/2018	P8
C	THEFT-3D (All Other Thefts)	0 W PACIFIC AVE	8/10/2018	P8
C	THEFT-3D (From Building)	400 W RIVERSIDE AVE	8/6/2018	P8
C	THEFT-3D (From Building)	0 W PACIFIC AVE	8/6/2018	P8
C	THEFT-3D (From Building)	200 N HOWARD ST	8/7/2018	P8
C	THEFT-3D (From Building)	200 N WASHINGTON ST	8/8/2018	P8
C	THEFT-3D (From Motor Vehicle)	S MONROE ST / W RAILROAD ALLEY AVE	8/9/2018	P8
C	THEFT-3D (From Motor Vehicle)	N BROWNE ST / W MAIN AVE	8/9/2018	P8
C	THEFT-CITY (All Other Thefts)	N BERNARD ST / W SPRAGUE AVE	8/5/2018	P8
C	THEFT-CITY (From Motor Vehicle)	300 N RIVERPOINT BLVD	8/11/2018	P8

POLICE SUMMARY - Ending: Saturday, August 11, 2018



Other Jurisdiction or Unk District

Preliminary IBR Counts

NIBRS Categories (Part 1 Selected)		7 Day Comparison			28 Day Comparison			YTD Comparison		
		Current	Prior	Percent	Current	Prior	Percent	Current	Prior	Percent
Violent	Criminal Homicide	0	0		0	0		0	0	
	Rape	0	0		0	0		4	13	-69.23%
	Robbery - Commercial	0	0		0	0		0	8	-100.00%
	Robbery - Person	0	0		0	0		0	13	-100.00%
	Aggravated Assault - Non DV	0	0		0	1	-100.00%	1	47	-97.87%
	Aggravated Assault - DV	0	0		0	0		1	10	-90.00%
Violent Total:		0	0		0	1	-100.00%	6	91	-93.41%
Property	Burglary - Residential	1	0		1	0		1	1	0.00%
	Burglary Garage	0	0		0	0		0	0	
	Burglary Commercial	0	0		0	0		0	1	-100.00%
	Larceny	0	0		1	6	-83.33%	18	39	-53.85%
	Vehicle Theft	0	0		0	1	-100.00%	6	31	-80.65%
	Arson	0	0		0	0		0	2	-100.00%
Property Total:		1	0		2	7	-71.43%	25	74	-66.22%
Preliminary Part 1 Crime Totals:		1	0		2	8	-75.00%	31	165	-81.21%
Current 7 Day Period:		8/5/2018 - 8/11/2018			Prior 7 Day Period:		7/29/2018 - 8/4/2018			
Current 28 Day Period:		7/15/2018 - 8/11/2018			Prior 28 Day Period:		6/17/2018 - 7/14/2018			
Current YTD Day Period:		1/1/2018 - 8/11/2018			Prior YTD Period:		1/1/2017 - 8/11/2017			

Prepared by SPD Crime Analysis Office - Monday, August 13, 2018

NOTE: SPD moved from UCR to the NIBRS reporting standard on 10/4/16 following the transition to a new RMS System. [Numbers on CompStat reports prior to this date should not be used as a comparison to those on this report.](#) Additional info on these reporting standards can be found on the FBI website: <https://ucr.fbi.gov/nibrs-overview>

This chart represents Preliminary counts of selected crime categories from Police Case Reports. Full statistical analysis to determine the confidence level of this data has not been performed. The % change columns on the preliminary counts differ from the percentage change on the NIBRS crime report, sometimes significantly. The CompStat report is designed for operational use and includes only selected NIBRS categories and coding less complex than full NIBRS rules. Official statistics for these and other NIBRS categories can be found on WASPC & FBI websites once available.

Sunday - Saturday

8/5/2018 TO 8/11/2018

Other Jurisdiction/Unk District



A/C **Offense Statute**

Address

Reported Date

Dist

SV03

C BURGLARY-RESIDENTIAL

11000 E 24TH AVE

8/7/2018

Oth