

SPOKANE POLICE DEPARTMENT

PRELIMINARY CITYWIDE **IBR** CRIME REPORT



Preliminary IBR Counts

CHIEF OF POLICE

Craig Meidl

Period Ending: Saturday, August 04, 2018

| NIBRS Categories (Part 1 Selected) | | 7 Day Comparison | | | 28 Day Comparison | | | YTD Comparison | | |
|------------------------------------|-----------------------------|----------------------|-------|----------|----------------------|-------|-----------------------|----------------|-------|---------|
| | | Current | Prior | Percent | Current | Prior | Percent | Current | Prior | Percent |
| Violent | Criminal Homicide | 0 | 0 | | 1 | 1 | 0.00% | 5 | 3 | 66.67% |
| | Rape | 3 | 5 | -40.00% | 19 | 34 | -44.12% | 180 | 144 | 25.00% |
| | Robbery - Commercial | 2 | 1 | 100.00% | 8 | 8 | 0.00% | 47 | 51 | -7.84% |
| | Robbery - Person | 4 | 8 | -50.00% | 27 | 24 | 12.50% | 134 | 119 | 12.61% |
| | Aggravated Assault - Non DV | 16 | 7 | 128.57% | 56 | 53 | 5.66% | 404 | 311 | 29.90% |
| | Aggravated Assault - DV | 8 | 11 | -27.27% | 32 | 37 | -13.51% | 266 | 203 | 31.03% |
| | Violent Total: | 33 | 32 | 3.13% | 143 | 157 | -8.92% | 1036 | 831 | 24.67% |
| Property | Burglary - Residential | 29 | 25 | 16.00% | 97 | 94 | 3.19% | 640 | 733 | -12.69% |
| | Burglary Garage | 6 | 12 | -50.00% | 37 | 53 | -30.19% | 331 | 366 | -9.56% |
| | Burglary Commercial | 6 | 11 | -45.45% | 44 | 41 | 7.32% | 248 | 276 | -10.14% |
| | Larceny | 231 | 322 | -28.26% | 1101 | 1098 | 0.27% | 7482 | 7533 | -0.68% |
| | Vehicle Theft | 40 | 29 | 37.93% | 135 | 155 | -12.90% | 1047 | 1112 | -5.85% |
| | Arson | 0 | 1 | -100.00% | 4 | 4 | 0.00% | 27 | 17 | 58.82% |
| | Property Total: | 312 | 400 | -22.00% | 1418 | 1445 | -1.87% | 9775 | 10037 | -2.61% |
| Preliminary Part 1 Crime Totals: | | 345 | 432 | -20.14% | 1561 | 1602 | -2.56% | 10811 | 10868 | -0.52% |
| Current 7 Day Period: | | 7/29/2018 - 8/4/2018 | | | Prior 7 Day Period: | | 7/22/2018 - 7/28/2018 | | | |
| Current 28 Day Period: | | 7/8/2018 - 8/4/2018 | | | Prior 28 Day Period: | | 6/10/2018 - 7/7/2018 | | | |
| Current YTD Day Period: | | 1/1/2018 - 8/4/2018 | | | Prior YTD Period: | | 1/1/2017 - 8/4/2017 | | | |

Prepared by SPD Crime Analysis Office - Monday, August 06, 2018

NOTE: SPD moved from UCR to the NIBRS reporting standard on 10/4/16 following the transition to a new RMS System. [Numbers on CompStat reports prior to this date should not be used as a comparison to those on this report.](#) Additional info on these reporting standards can be found on the FBI website: <https://ucr.fbi.gov/nibrs-overview>

This chart represents Preliminary counts of selected crime categories from Police Case Reports. Full statistical analysis to determine the confidence level of this data has not been performed. The % change columns on the preliminary counts differ from the percentage change on the NIBRS crime report, sometimes significantly. The CompStat report is designed for operational use and includes only selected NIBRS categories and coding less complex than full NIBRS rules. Official statistics for these and other NIBRS categories can be found on WASPC & FBI websites once available.



SPOKANE POLICE DEPARTMENT



NORTH

Police Service Area

PSA Commander

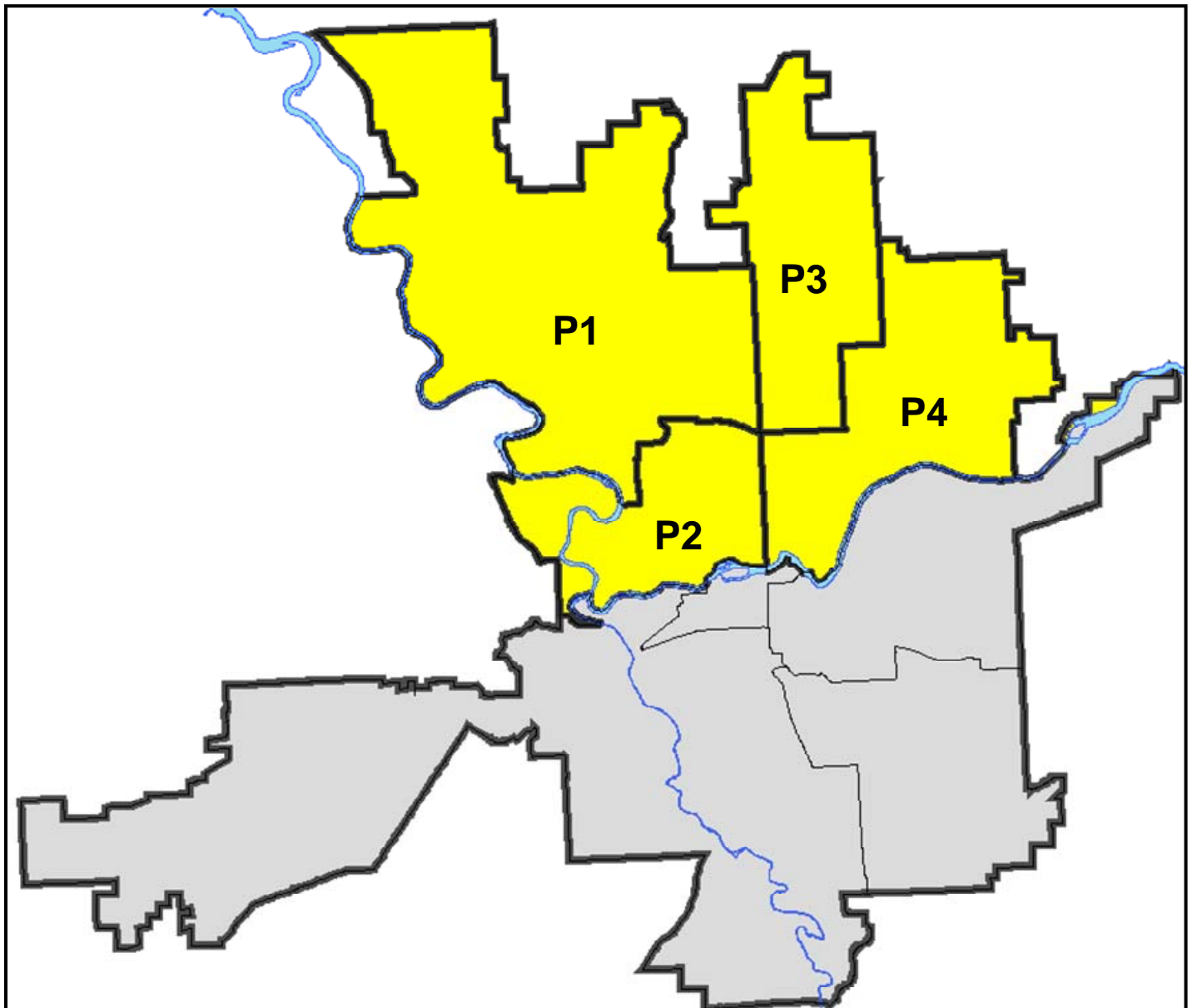
Captain Dan Torok

Northwest District (P1)

Central District (P2)

Neva-Wood District (P3)

Northeast District (P4)



POLICE SUMMARY - Ending: Saturday, August 04, 2018

NORTH PRECINCT (P1, P2, P3, and P4)



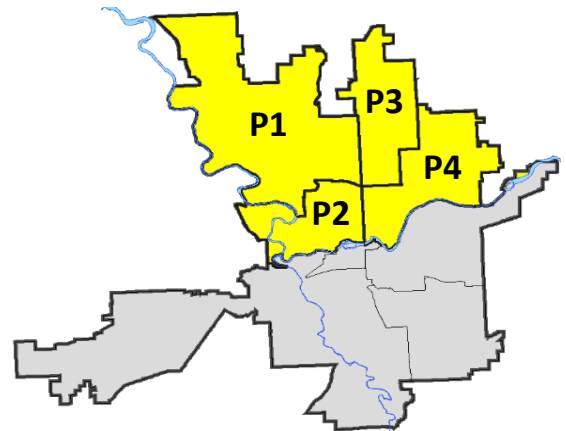
Preliminary IBR Counts

| NIBRS Categories (Part 1 Selected) | | 7 Day Comparison | | | 28 Day Comparison | | | YTD Comparison | | |
|------------------------------------|-----------------------------|----------------------|-------|---------|----------------------|-------|-----------------------|----------------|-------|---------|
| | | Current | Prior | Percent | Current | Prior | Percent | Current | Prior | Percent |
| Violent | Criminal Homicide | 0 | 0 | | 1 | 1 | 0.00% | 4 | 2 | 100.00% |
| | Rape | 1 | 2 | -50.00% | 9 | 17 | -47.06% | 101 | 79 | 27.85% |
| | Robbery - Commercial | 2 | 0 | | 5 | 6 | -16.67% | 34 | 37 | -8.11% |
| | Robbery - Person | 1 | 4 | -75.00% | 16 | 14 | 14.29% | 77 | 52 | 48.08% |
| | Aggravated Assault - Non DV | 9 | 3 | 200.00% | 27 | 26 | 3.85% | 214 | 144 | 48.61% |
| | Aggravated Assault - DV | 5 | 6 | -16.67% | 21 | 21 | 0.00% | 172 | 126 | 36.51% |
| Violent Total: | | 18 | 15 | 20.00% | 79 | 85 | -7.06% | 602 | 440 | 36.82% |
| Property | Burglary - Residential | 13 | 18 | -27.78% | 60 | 73 | -17.81% | 402 | 450 | -10.67% |
| | Burglary Garage | 5 | 8 | -37.50% | 29 | 41 | -29.27% | 242 | 236 | 2.54% |
| | Burglary Commercial | 4 | 4 | 0.00% | 21 | 15 | 40.00% | 126 | 177 | -28.81% |
| | Larceny | 134 | 207 | -35.27% | 709 | 734 | -3.41% | 4896 | 4593 | 6.60% |
| | Vehicle Theft | 27 | 21 | 28.57% | 89 | 111 | -19.82% | 690 | 662 | 4.23% |
| | Arson | 0 | 0 | | 2 | 1 | 100.00% | 14 | 10 | 40.00% |
| Property Total: | | 183 | 258 | -29.07% | 910 | 975 | -6.67% | 6370 | 6128 | 3.95% |
| Preliminary Part 1 Crime Totals: | | 201 | 273 | -26.37% | 989 | 1060 | -6.70% | 6972 | 6568 | 6.15% |
| Current 7 Day Period: | | 7/29/2018 - 8/4/2018 | | | Prior 7 Day Period: | | 7/22/2018 - 7/28/2018 | | | |
| Current 28 Day Period: | | 7/8/2018 - 8/4/2018 | | | Prior 28 Day Period: | | 6/10/2018 - 7/7/2018 | | | |
| Current YTD Day Period: | | 1/1/2018 - 8/4/2018 | | | Prior YTD Period: | | 1/1/2017 - 8/4/2017 | | | |

Prepared by SPD Crime Analysis Office - Monday, August 06, 2018

NOTE: SPD moved from UCR to the NIBRS reporting standard on 10/4/16 following the transition to a new RMS System. [Numbers on CompStat reports prior to this date should not be used as a comparison to those on this report.](#) Additional info on these reporting standards can be found on the FBI website: <https://ucr.fbi.gov/nibrs-overview>

This chart represents Preliminary counts of selected crime categories from Police Case Reports. Full statistical analysis to determine the confidence level of this data has not been performed. The % change columns on the preliminary counts differ from the percentage change on the NIBRS crime report, sometimes significantly. The CompStat report is designed for operational use and includes only selected NIBRS categories and coding less complex than full NIBRS rules. Official statistics for these and other NIBRS categories can be found on WASPC & FBI websites once available.



POLICE SUMMARY - Ending: Saturday, August 04, 2018



NW - Northwest District (P1)

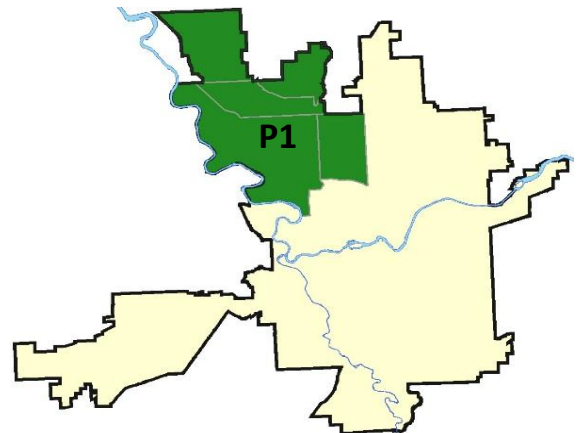
Preliminary IBR Counts

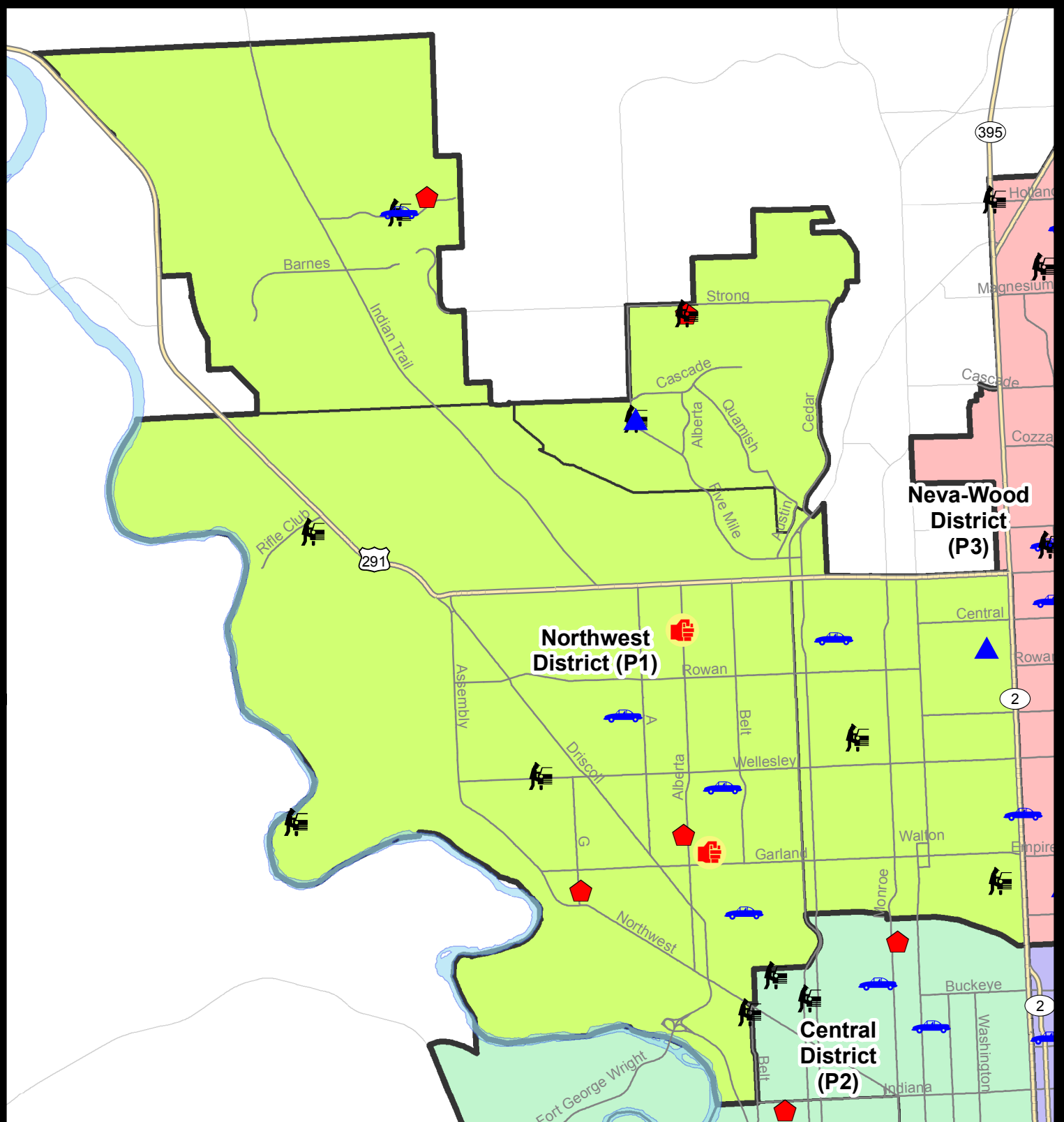
| NIBRS Categories (Part 1 Selected) | | 7 Day Comparison | | | 28 Day Comparison | | | YTD Comparison | | |
|---|-----------------------------|----------------------|-------|----------|-----------------------------|-------|-----------------------|----------------|-------|---------|
| | | Current | Prior | Percent | Current | Prior | Percent | Current | Prior | Percent |
| Violent | Criminal Homicide | 0 | 0 | | 0 | 0 | | 1 | 0 | |
| | Rape | 0 | 0 | | 1 | 5 | -80.00% | 21 | 19 | 10.53% |
| | Robbery - Commercial | 0 | 0 | | 1 | 1 | 0.00% | 4 | 4 | 0.00% |
| | Robbery - Person | 0 | 1 | -100.00% | 3 | 3 | 0.00% | 11 | 10 | 10.00% |
| | Aggravated Assault - Non DV | 1 | 2 | -50.00% | 6 | 5 | 20.00% | 31 | 31 | 0.00% |
| | Aggravated Assault - DV | 1 | 1 | 0.00% | 2 | 3 | -33.33% | 24 | 19 | 26.32% |
| Violent Total: | | 2 | 4 | -50.00% | 13 | 17 | -23.53% | 92 | 83 | 10.84% |
| Property | Burglary - Residential | 4 | 6 | -33.33% | 15 | 17 | -11.76% | 100 | 114 | -12.28% |
| | Burglary Garage | 2 | 1 | 100.00% | 7 | 10 | -30.00% | 55 | 79 | -30.38% |
| | Burglary Commercial | 0 | 1 | -100.00% | 5 | 0 | | 19 | 29 | -34.48% |
| | Larceny | 28 | 45 | -37.78% | 132 | 166 | -20.48% | 985 | 963 | 2.28% |
| | Vehicle Theft | 5 | 0 | | 7 | 21 | -66.67% | 100 | 117 | -14.53% |
| | Arson | 0 | 0 | | 1 | 0 | | 2 | 4 | -50.00% |
| Property Total: | | 39 | 53 | -26.42% | 167 | 214 | -21.96% | 1261 | 1306 | -3.45% |
| Preliminary Part 1 Crime Totals: | | 41 | 57 | -28.07% | 180 | 231 | -22.08% | 1353 | 1389 | -2.59% |
| Current 7 Day Period: | | 7/29/2018 - 8/4/2018 | | | Prior 7 Day Period: | | 7/22/2018 - 7/28/2018 | | | |
| Current 28 Day Period: | | 7/8/2018 - 8/4/2018 | | | Prior 28 Day Period: | | 6/10/2018 - 7/7/2018 | | | |
| Current YTD Day Period: | | 1/1/2018 - 8/4/2018 | | | Prior YTD Period: | | 1/1/2017 - 8/4/2017 | | | |

Prepared by SPD Crime Analysis Office - Monday, August 06, 2018

NOTE: SPD moved from UCR to the NIBRS reporting standard on 10/4/16 following the transition to a new RMS System. [Numbers on CompStat reports prior to this date should not be used as a comparison to those on this report.](#) Additional info on these reporting standards can be found on the FBI website: <https://ucr.fbi.gov/nibrs-overview>

This chart represents Preliminary counts of selected crime categories from Police Case Reports. Full statistical analysis to determine the confidence level of this data has not been performed. The % change columns on the preliminary counts differ from the percentage change on the NIBRS crime report, sometimes significantly. The CompStat report is designed for operational use and includes only selected NIBRS categories and coding less complex than full NIBRS rules. Official statistics for these and other NIBRS categories can be found on WASPC & FBI websites once available.





City of Spokane
Northwest District (P1)
Selected Crime Codes
2018-07-29 to 2018-08-04
 Prepared By:
 Crime Analysis Unit
 Spokane Police Department

Legend

NIBRS Events



Criminal Homicide



Rape



Robbery Commercial



Robbery Person



Aggravated Assault



Burglary Residential



Burglary Garage



Burglary Commercial



Vehicle Prowling



Vehicle Theft



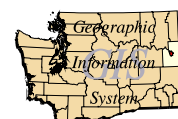
Arson



Cases Represent LERMS Crime Codes
 Points may indicate multiple events
 Note: Veh Prowl is only Larceny displayed

For Additional Information on
 Incidents pertaining to an
 Area, Trend, or Pattern
 Contact Information Analysis

0 0.25 0.5 1 Miles



THIS IS NOT A LEGAL DOCUMENT:
 The information shown on this map is compiled
 from various sources and is subject to constant
 revision. Information shown on this map should
 not be used to determine the location of facilities
 in relationship to property lines, section lines,
 streets, etc.

Sunday - Saturday

7/29/2018 TO 8/4/2018

NW - Northwest District (P1)



| <u>A/C</u> | <u>Offense Statute</u> | <u>Address</u> | <u>Reported Date</u> | <u>Dist</u> |
|----------------------|---|------------------------------|----------------------|-------------|
| <u>SPA1BS</u> | | | | |
| C | IBR Purposes Only - Theft of Motor Vehicle Parts or Accessori | 3900 W INDIAN TRAIL RD | 7/29/2018 | P1 |
| <u>SPA1FM</u> | | | | |
| C | BURGLARY 1D RESIDENTIAL | 2400 W WALKER CT | 8/4/2018 | P1 |
| C | BURGLARY 2D GARAGE | 2800 W ABIGAIL AVE | 8/2/2018 | P1 |
| C | THEFT-2D (From Motor Vehicle) | 2800 W ABIGAIL AVE | 8/2/2018 | P1 |
| C | VEHICLE PROWLING-2D/From Motor Vehicle | 2400 W WALKER CT | 8/4/2018 | P1 |
| <u>SPA1IT</u> | | | | |
| C | BURGLARY-RESIDENTIAL | 4400 W ELDERBERRY AVE | 7/29/2018 | P1 |
| C | THEFT OF MOTOR VEHICLE | 9600 N SYLVIA CT | 8/3/2018 | P1 |
| C | THEFT-2D (All Other Thefts) | 10600 N CLATSOP CT | 7/31/2018 | P1 |
| C | THEFT-3D (From Building) | 9900 N WIEBER DR | 7/31/2018 | P2 |
| C | THEFT-CITY (From Motor Vehicle) | 9600 N SYLVIA CT | 8/3/2018 | P1 |
| <u>SPA1NH</u> | | | | |
| C | BURGLARY 2D GARAGE | 200 W JOSEPH AVE | 7/31/2018 | P4 |
| C | THEFT OF MOTOR VEHICLE | 1300 W COLUMBIA AVE | 8/4/2018 | P1 |
| C | THEFT-3D (All Other Thefts) | 1600 W ROWAN AVE | 7/29/2018 | P1 |
| C | THEFT-3D (All Other Thefts) | 1100 W JOSEPH AVE | 7/30/2018 | P1 |
| C | THEFT-3D (All Other Thefts) | 5400 N HAWTHORNE ST | 8/1/2018 | P1 |
| C | THEFT-3D (All Other Thefts) | 800 W GARLAND AVE | 8/1/2018 | P1 |
| C | THEFT-3D (All Other Thefts) | 700 W CORA AVE | 8/4/2018 | P1 |
| C | THEFT-3D (From Building) | 200 W JOSEPH AVE | 7/31/2018 | P4 |
| C | THEFT-3D (From Building) | 800 W CORA AVE | 8/3/2018 | P1 |
| C | THEFT-3D (From Motor Vehicle) | 4900 N ADAMS ST | 7/31/2018 | P1 |
| C | THEFT-3D (From Motor Vehicle) | 3600 N NORMANDIE ST | 8/4/2018 | P1 |
| <u>SPA1NW</u> | | | | |
| C | ASSAULT-2D | 2400 W WALTON AVE | 7/31/2018 | P1 |
| C | ASSAULT-2D | N ALBERTA ST / W CENTRAL AVE | 8/4/2018 | P1 |
| A | BURGLARY-RESIDENTIAL | 3400 W KIERNAN AVE | 7/30/2018 | P1 |
| C | BURGLARY-RESIDENTIAL | 2600 W LACROSSE AVE | 8/3/2018 | P1 |
| C | THEFT OF MOTOR VEHICLE | 2200 W GLASS AVE | 7/31/2018 | P1 |
| A | THEFT OF MOTOR VEHICLE | 3000 W MONTICELLO PL | 8/1/2018 | P1 |
| C | THEFT OF MOTOR VEHICLE | 2300 W WELLESLEY AVE | 8/2/2018 | P1 |
| C | THEFT-1D (From Motor Vehicle) | 4400 N AUBREY L WHITE PKWY | 8/2/2018 | P1 |
| C | THEFT-2D (All Other Thefts) | 3400 W HOFFMAN AVE | 7/29/2018 | P1 |
| C | THEFT-2D (From Motor Vehicle) | 4400 N AUBREY L WHITE PKWY | 7/29/2018 | P1 |
| C | THEFT-2D (From Motor Vehicle) | 3700 W WELLESLEY AVE | 8/3/2018 | P1 |
| C | THEFT-2D (From Motor Vehicle) | 5400 W CONESTOGA AVE | 8/4/2018 | P1 |

For protection of victim privacy, the entire address on sexual assault crimes has been redacted.

| A/C | Offense Statute | Address | Reported Date | Dist |
|------------|---|-----------------------|----------------------|-------------|
| C | THEFT-3D (All Other Thefts) | 2600 N BELT ST | 7/29/2018 | P1 |
| C | THEFT-3D (All Other Thefts) | 6000 N ASSEMBLY ST | 8/3/2018 | P1 |
| C | THEFT-3D (All Other Thefts) | 2300 W WELLESLEY AVE | 8/4/2018 | P1 |
| C | THEFT-3D (From Building) | 6500 N ELIZABETH ST | 7/31/2018 | P1 |
| C | THEFT-3D (From Building) | 2300 W WELLESLEY AVE | 8/3/2018 | P1 |
| A | THEFT-3D (From Motor Vehicle) | 2600 N BELT ST | 7/29/2018 | P1 |
| C | THEFT-3D (Motor Vehicle Parts or Accessories) | 2400 W PROVIDENCE AVE | 8/1/2018 | P1 |
| C | THEFT-3D (Shoplifting) | 2500 W WELLESLEY AVE | 7/29/2018 | P1 |

POLICE SUMMARY - Ending: Saturday, August 04, 2018



NW - North Central District (P2)

Preliminary IBR Counts

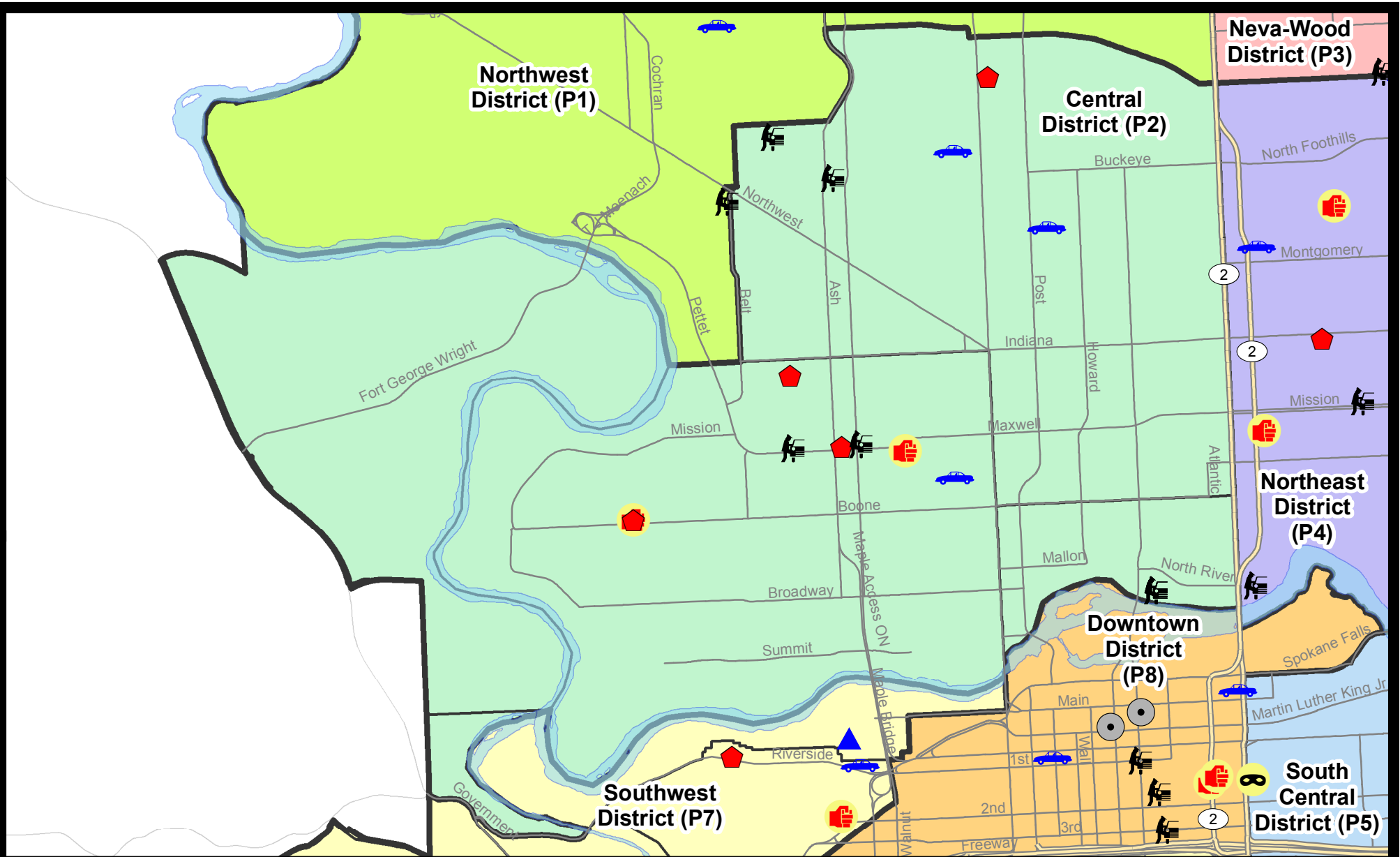
| NIBRS Categories (Part 1 Selected) | | 7 Day Comparison | | | 28 Day Comparison | | | YTD Comparison | | |
|---|-----------------------------|----------------------|-------|----------|-----------------------------|-------|-----------------------|----------------|-------|---------|
| | | Current | Prior | Percent | Current | Prior | Percent | Current | Prior | Percent |
| Violent | Criminal Homicide | 0 | 0 | | 0 | 0 | | 0 | 0 | |
| | Rape | 0 | 0 | | 3 | 4 | -25.00% | 23 | 23 | 0.00% |
| | Robbery - Commercial | 0 | 0 | | 0 | 1 | -100.00% | 5 | 5 | 0.00% |
| | Robbery - Person | 0 | 1 | -100.00% | 5 | 2 | 150.00% | 24 | 11 | 118.18% |
| | Aggravated Assault - Non DV | 1 | 0 | | 4 | 7 | -42.86% | 49 | 38 | 28.95% |
| | Aggravated Assault - DV | 1 | 1 | 0.00% | 2 | 8 | -75.00% | 45 | 32 | 40.63% |
| Violent Total: | | 2 | 2 | 0.00% | 14 | 22 | -36.36% | 146 | 109 | 33.94% |
| Property | Burglary - Residential | 4 | 4 | 0.00% | 15 | 6 | 150.00% | 77 | 111 | -30.63% |
| | Burglary Garage | 0 | 2 | -100.00% | 5 | 6 | -16.67% | 55 | 54 | 1.85% |
| | Burglary Commercial | 0 | 2 | -100.00% | 5 | 5 | 0.00% | 38 | 68 | -44.12% |
| | Larceny | 27 | 51 | -47.06% | 167 | 127 | 31.50% | 941 | 871 | 8.04% |
| | Vehicle Theft | 3 | 8 | -62.50% | 26 | 27 | -3.70% | 173 | 137 | 26.28% |
| | Arson | 0 | 0 | | 1 | 1 | 0.00% | 2 | 3 | -33.33% |
| Property Total: | | 34 | 67 | -49.25% | 219 | 172 | 27.33% | 1286 | 1244 | 3.38% |
| Preliminary Part 1 Crime Totals: | | 36 | 69 | -47.83% | 233 | 194 | 20.10% | 1432 | 1353 | 5.84% |
| Current 7 Day Period: | | 7/29/2018 - 8/4/2018 | | | Prior 7 Day Period: | | 7/22/2018 - 7/28/2018 | | | |
| Current 28 Day Period: | | 7/8/2018 - 8/4/2018 | | | Prior 28 Day Period: | | 6/10/2018 - 7/7/2018 | | | |
| Current YTD Day Period: | | 1/1/2018 - 8/4/2018 | | | Prior YTD Period: | | 1/1/2017 - 8/4/2017 | | | |

Prepared by SPD Crime Analysis Office - Monday, August 06, 2018

NOTE: SPD moved from UCR to the NIBRS reporting standard on 10/4/16 following the transition to a new RMS System. [Numbers on CompStat reports prior to this date should not be used as a comparison to those on this report.](#) Additional info on these reporting standards can be found on the FBI website: <https://ucr.fbi.gov/nibrs-overview>

This chart represents Preliminary counts of selected crime categories from Police Case Reports. Full statistical analysis to determine the confidence level of this data has not been performed. The % change columns on the preliminary counts differ from the percentage change on the NIBRS crime report, sometimes significantly. The CompStat report is designed for operational use and includes only selected NIBRS categories and coding less complex than full NIBRS rules. Official statistics for these and other NIBRS categories can be found on WASPC & FBI websites once available.

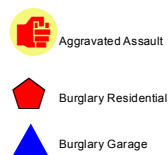





City of Spokane
Central District (P2)
Selected
Crime Types
2018-07-29 to 2018-08-04
 Prepared By:
 Crime Analysis Unit
 Spokane Police Department

Legend

NIBRS Events



Cases Represent LERMS Crime Codes
 Points may indicate multiple events
 Note: Veh Prowl is only Larceny category displayed



For Additional Information on Incidents
 pertaining to an Area, Trend, or Pattern
 Contact Information Analysis

0 0.2 0.4 0.6 Miles



THIS IS NOT A LEGAL DOCUMENT:
 The information shown on this map is compiled
 from various sources and is subject to constant
 revision. Information shown on this map should
 not be used to determine the location of facilities
 in relationship to property lines, section lines,
 streets, etc.



Sunday - Saturday

NW - Central District (P2)

7/29/2018 TO 8/4/2018



| <u>A/C</u> | <u>Offense Statute</u> | <u>Address</u> | <u>Reported Date</u> | <u>Dist</u> |
|----------------------|---|--------------------------|----------------------|-------------|
| <u>SPA2EG</u> | | | | |
| C | BURGLARY 2D FENCED AREA | 2400 N DIVISION ST | 7/30/2018 | P2 |
| C | BURGLARY-RESIDENTIAL | 900 W DALTON AVE | 8/3/2018 | P2 |
| C | MAIL THEFT (All Others) | 1500 W CHELAN AVE | 7/31/2018 | P2 |
| C | MAIL THEFT (All Others) | 2300 N STEVENS ST | 8/4/2018 | P2 |
| C | THEFT OF MOTOR VEHICLE | 700 W JACKSON AVE | 8/3/2018 | P2 |
| C | THEFT-2D (From Building) | 300 W INDIANA AVE | 8/1/2018 | P2 |
| C | THEFT-3D (All Other Thefts) | 2600 N HOWARD ST | 7/29/2018 | P2 |
| C | THEFT-3D (From Motor Vehicle) | 1900 W CLEVELAND AVE | 7/31/2018 | P2 |
| C | THEFT-3D (From Motor Vehicle) | 1600 W BUCKEYE AVE | 8/1/2018 | P2 |
| C | THEFT-3D (Motor Vehicle Parts or Accessories) | 3000 N MONROE ST | 7/30/2018 | P2 |
| C | THEFT-3D (Motor Vehicle Parts or Accessories) | 800 W MONTGOMERY AVE | 8/1/2018 | P2 |
| C | THEFT-3D (Shoplifting) | 2100 N DIVISION ST | 7/31/2018 | P2 |
| C | TMVWOP-2D | 2800 N MADISON ST | 8/2/2018 | P2 |
| <u>SPA2RS</u> | | | | |
| C | THEFT-1D (From Motor Vehicle) | 300 W NORTH RIVER DR | 8/3/2018 | P2 |
| C | THEFT-2D (From Motor Vehicle) | 300 W NORTH RIVER DR | 8/4/2018 | P2 |
| C | THEFT-3D (All Other Thefts) | 100 W NORTH RIVER DR | 8/2/2018 | P2 |
| C | THEFT-3D (All Other Thefts) | 900 N DIVISION ST | 8/3/2018 | P2 |
| C | THEFT-3D (From Building) | 300 W NORTH RIVER DR | 7/29/2018 | P2 |
| C | THEFT-3D (From Motor Vehicle) | 300 W NORTH RIVER DR | 7/30/2018 | P2 |
| <u>SPA2WC</u> | | | | |
| C | ASSAULT-2D | 1400 N CEDAR ST | 7/29/2018 | P2 |
| C | ASSAULT-2D | 2600 W BOONE AVE | 8/2/2018 | P2 |
| C | BURGLARY 1D RESIDENTIAL | 2600 W BOONE AVE | 8/2/2018 | P2 |
| C | BURGLARY-RESIDENTIAL | 1800 W NORA AVE | 7/30/2018 | P1 |
| C | BURGLARY-RESIDENTIAL | 1600 W MAXWELL AVE | 7/31/2018 | P1 |
| C | THEFT OF MOTOR VEHICLE | 1100 W SHARP AVE | 8/2/2018 | P2 |
| C | THEFT-2D (From Building) | 1400 W BROADWAY AVE | 8/2/2018 | P2 |
| C | THEFT-2D (From Motor Vehicle) | 1500 W MAXWELL AVE | 7/29/2018 | P2 |
| C | THEFT-3D (All Other Thefts) | 2000 W SPOFFORD AVE | 7/29/2018 | P2 |
| C | THEFT-3D (All Other Thefts) | 1200 N NETTLETON ST | 7/30/2018 | P2 |
| C | THEFT-3D (All Other Thefts) | N ELM ST / W AUGUSTA AVE | 7/30/2018 | P2 |
| C | THEFT-3D (All Other Thefts) | 2100 W SUMMIT PKWY | 7/31/2018 | P2 |
| C | THEFT-3D (All Other Thefts) | 2000 W COLLEGE AVE | 8/2/2018 | P4 |
| C | THEFT-3D (All Other Thefts) | 2100 W MALLON AVE | 8/2/2018 | P2 |
| A | THEFT-3D (From Motor Vehicle) | 1800 W MAXWELL AVE | 8/1/2018 | P2 |
| C | THEFT-3D (Shoplifting) | 2200 W BROADWAY AVE | 8/1/2018 | P2 |

For protection of victim privacy, the entire address on sexual assault crimes has been redacted.

A/C Offense Statute

Address

Reported Date

Dist

SPA2WH

C THEFT-3D (From Building)

4100 W FORT GEORGE WRIGHT DR

8/3/2018

P2

POLICE SUMMARY - Ending: Saturday, August 04, 2018



NE - Neva-Wood District (P3)

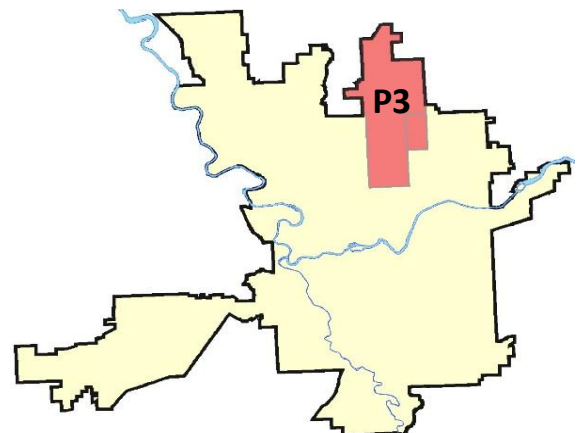
Preliminary IBR Counts

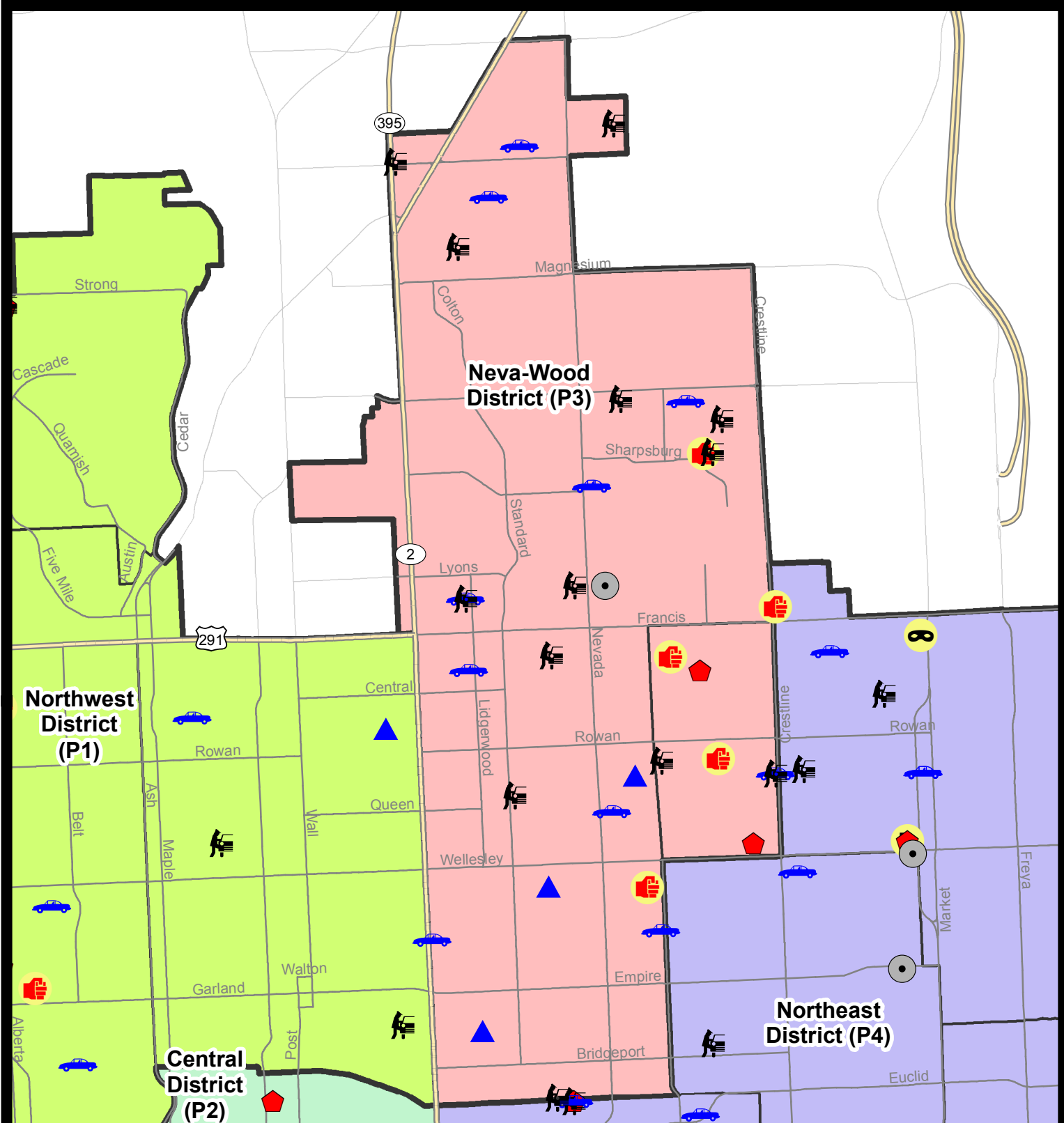
| NIBRS Categories (Part 1 Selected) | | 7 Day Comparison | | | 28 Day Comparison | | | YTD Comparison | | |
|---|-----------------------------|----------------------|-------|----------|-----------------------------|-------|-----------------------|----------------|-------|---------|
| | | Current | Prior | Percent | Current | Prior | Percent | Current | Prior | Percent |
| Violent | Criminal Homicide | 0 | 0 | | 0 | 0 | | 1 | 1 | 0.00% |
| | Rape | 0 | 1 | -100.00% | 1 | 5 | -80.00% | 28 | 14 | 100.00% |
| | Robbery - Commercial | 0 | 0 | | 1 | 1 | 0.00% | 14 | 16 | -12.50% |
| | Robbery - Person | 0 | 0 | | 5 | 4 | 25.00% | 23 | 14 | 64.29% |
| | Aggravated Assault - Non DV | 3 | 0 | | 7 | 7 | 0.00% | 75 | 39 | 92.31% |
| | Aggravated Assault - DV | 1 | 3 | -66.67% | 8 | 7 | 14.29% | 52 | 40 | 30.00% |
| Violent Total: | | 4 | 4 | 0.00% | 22 | 24 | -8.33% | 193 | 124 | 55.65% |
| Property | Burglary - Residential | 2 | 2 | 0.00% | 11 | 25 | -56.00% | 103 | 136 | -24.26% |
| | Burglary Garage | 3 | 3 | 0.00% | 13 | 14 | -7.14% | 80 | 59 | 35.59% |
| | Burglary Commercial | 1 | 1 | 0.00% | 5 | 4 | 25.00% | 32 | 44 | -27.27% |
| | Larceny | 45 | 70 | -35.71% | 239 | 258 | -7.36% | 1914 | 1823 | 4.99% |
| | Vehicle Theft | 11 | 7 | 57.14% | 28 | 33 | -15.15% | 215 | 226 | -4.87% |
| | Arson | 0 | 0 | | 0 | 0 | | 4 | 0 | |
| Property Total: | | 62 | 83 | -25.30% | 296 | 334 | -11.38% | 2348 | 2288 | 2.62% |
| Preliminary Part 1 Crime Totals: | | 66 | 87 | -24.14% | 318 | 358 | -11.17% | 2541 | 2412 | 5.35% |
| Current 7 Day Period: | | 7/29/2018 - 8/4/2018 | | | Prior 7 Day Period: | | 7/22/2018 - 7/28/2018 | | | |
| Current 28 Day Period: | | 7/8/2018 - 8/4/2018 | | | Prior 28 Day Period: | | 6/10/2018 - 7/7/2018 | | | |
| Current YTD Day Period: | | 1/1/2018 - 8/4/2018 | | | Prior YTD Period: | | 1/1/2017 - 8/4/2017 | | | |

Prepared by SPD Crime Analysis Office - Monday, August 06, 2018

NOTE: SPD moved from UCR to the NIBRS reporting standard on 10/4/16 following the transition to a new RMS System. [Numbers on CompStat reports prior to this date should not be used as a comparison to those on this report.](#) Additional info on these reporting standards can be found on the FBI website: <https://ucr.fbi.gov/nibrs-overview>

This chart represents Preliminary counts of selected crime categories from Police Case Reports. Full statistical analysis to determine the confidence level of this data has not been performed. The % change columns on the preliminary counts differ from the percentage change on the NIBRS crime report, sometimes significantly. The CompStat report is designed for operational use and includes only selected NIBRS categories and coding less complex than full NIBRS rules. Official statistics for these and other NIBRS categories can be found on WASPC & FBI websites once available.





City of Spokane
Neva-Wood District (P3)
Selected Crime Codes
2018-07-29 to 2018-08-04
 Prepared By:
 Crime Analysis Unit
 Spokane Police Department

Legend

NIBRS Events

| | | |
|--------------------|----------------------|---------------------|
| Criminal Homicide | Robbery Person | Burglary Commercial |
| Rape | Aggravated Assault | Vehicle Prowling |
| Robbery Commercial | Burglary Residential | Vehicle Theft |
| Burglary Garage | Arson | |

For Additional Information on Incidents pertaining to an Area, Trend, or Pattern Contact Information Analysis

*Cases Represent LERMS Crime Codes
 Points may indicate multiple events
 Note: Veh Prowl is only Larceny displayed*

0 0.2 0.4 0.8 Miles

THIS IS NOT A LEGAL DOCUMENT:
 The information shown on this map is compiled from various sources and is subject to constant revision. Information shown on this map should not be used to determine the location of facilities in relationship to property lines, section lines, streets, etc.

Sunday - Saturday

NE - Neva-Wood District (P3)

7/29/2018 TO 8/4/2018



| A/C | Offense Statute | Address | Reported Date | Dist |
|---------------|---|-----------------------|----------------------|-------------|
| SPB3NL | | | | |
| C | ASSAULT - 4D (Weapon Involved) | 1200 E PRINCETON AVE | 7/30/2018 | P3 |
| C | BURGLARY 2D COMMERCIAL | 6500 N NEVADA ST | 8/3/2018 | P4 |
| C | BURGLARY 2D GARAGE | 600 E PRINCETON AVE | 7/30/2018 | P3 |
| C | BURGLARY 2D GARAGE | 1200 E EVERETT AVE | 8/3/2018 | P3 |
| C | BURGLARY 2D GARAGE | 200 E GORDON AVE | 8/4/2018 | P3 |
| C | HARASSMENT (Weapon Involved) | 7400 N PITTSBURG ST | 8/2/2018 | P3 |
| C | THEFT OF MOTOR VEHICLE | 1000 E QUEEN AVE | 7/29/2018 | P4 |
| C | THEFT OF MOTOR VEHICLE | 6400 N LIDGERWOOD ST | 7/31/2018 | P4 |
| C | THEFT OF MOTOR VEHICLE | 1000 E COZZA DR | 7/31/2018 | P4 |
| C | THEFT OF MOTOR VEHICLE | 1000 E COZZA DR | 8/1/2018 | P4 |
| C | THEFT OF MOTOR VEHICLE | 6000 N LIDGERWOOD ST | 8/1/2018 | P2 |
| C | THEFT OF MOTOR VEHICLE | 600 E HOLLAND AVE | 8/2/2018 | P4 |
| C | THEFT OF MOTOR VEHICLE | 1300 E ROCKWELL AVE | 8/4/2018 | P4 |
| C | THEFT OF MOTOR VEHICLE | 1700 E LINCOLN RD | 8/4/2018 | P4 |
| C | THEFT OF MOTOR VEHICLE | 9200 N COLTON ST | 8/4/2018 | P4 |
| C | THEFT(FIREARM) (From Motor Vehicle) | 900 E HOLYOKE AVE | 7/31/2018 | P3 |
| C | THEFT-2D (All Other Thefts) | 4700 N DIVISION ST | 7/31/2018 | P3 |
| C | THEFT-2D (All Other Thefts) | 6000 N LIDGERWOOD ST | 8/1/2018 | P3 |
| C | THEFT-2D (From Building) | 6700 N STANDARD ST | 7/31/2018 | P3 |
| C | THEFT-2D (From Building) | 4700 N DIVISION ST | 8/3/2018 | P3 |
| C | THEFT-2D (From Motor Vehicle) | 6400 N LIDGERWOOD ST | 7/31/2018 | P4 |
| C | THEFT-2D (From Motor Vehicle) | 1200 E WESTVIEW CT | 8/3/2018 | P3 |
| C | THEFT-3D (All Other Thefts) | 6400 N LIDGERWOOD ST | 7/31/2018 | P4 |
| C | THEFT-3D (All Other Thefts) | 7800 N NAPA ST | 8/1/2018 | P3 |
| C | THEFT-3D (All Other Thefts) | 1200 E COURTLAND AVE | 8/1/2018 | P3 |
| C | THEFT-3D (All Other Thefts) | 500 E NEBRASKA AVE | 8/1/2018 | P3 |
| C | THEFT-3D (From Building) | 9100 N NEWPORT HWY | 7/30/2018 | P3 |
| C | THEFT-3D (From Building) | 6000 N RUBY ST | 7/31/2018 | P3 |
| C | THEFT-3D (From Building) | 0 E WEILE AVE | 8/3/2018 | P3 |
| C | THEFT-3D (From Motor Vehicle) | 8800 N HILL N DALE ST | 7/29/2018 | P3 |
| A | THEFT-3D (From Motor Vehicle) | 700 E DALKE AVE | 7/30/2018 | P3 |
| C | THEFT-3D (From Motor Vehicle) | 9500 N DIVISION ST | 7/30/2018 | P2 |
| C | THEFT-3D (From Motor Vehicle) | 7400 N PITTSBURG ST | 8/1/2018 | P3 |
| C | THEFT-3D (From Motor Vehicle) | 7800 N MORTON ST | 8/1/2018 | P3 |
| C | THEFT-3D (From Motor Vehicle) | 500 E CROWN AVE | 8/1/2018 | P3 |
| C | THEFT-3D (From Motor Vehicle) | 600 E EUCLID AVE | 8/4/2018 | P3 |
| A | THEFT-3D (From Motor Vehicle) | 1800 E CALKINS AVE | 8/4/2018 | P3 |
| C | THEFT-3D (Motor Vehicle Parts or Accessories) | 4700 N DIVISION ST | 7/29/2018 | P3 |

For protection of victim privacy, the entire address on sexual assault crimes has been redacted.

| A/C | Offense Statute | Address | Reported Date | Dist |
|------------|---|----------------------|----------------------|-------------|
| C | THEFT-3D (Motor Vehicle Parts or Accessories) | 5600 N DIVISION ST | 8/2/2018 | P3 |
| C | THEFT-3D (Motor Vehicle Parts or Accessories) | 1300 E BROAD AVE | 8/3/2018 | P3 |
| C | THEFT-3D (Shoplifting) | 5800 N DIVISION ST | 8/1/2018 | P2 |
| C | THEFT-3D (Shoplifting) | 9700 N NEWPORT HWY | 8/1/2018 | P2 |
| C | THEFT-3D (Shoplifting) | 9500 N NEWPORT HWY | 8/3/2018 | P2 |
| C | THEFT-3D (Shoplifting) | 6500 N NEVADA ST | 8/3/2018 | P3 |
| C | THEFT-3D (Shoplifting) | 1700 E FRANCIS AVE | 8/3/2018 | P3 |
| A | THEFT-CITY (All Other Thefts) | 100 E QUEEN AVE | 8/4/2018 | P3 |
| C | THEFT-CITY (Motor Vehicle Parts or Accessories) | 1300 E WELLESLEY AVE | 7/31/2018 | P4 |
| C | THEFT-CITY (Shoplifting) | 9700 N NEWPORT HWY | 8/1/2018 | P4 |
| C | THEFT-CITY (Shoplifting) | 6500 N NEVADA ST | 8/3/2018 | P4 |
| C | THEFT-CITY (Shoplifting) | 6500 N NEVADA ST | 8/3/2018 | P4 |
| C | THEFT-CITY (Shoplifting) | 9100 N NEWPORT HWY | 8/4/2018 | P3 |
| C | TMVWOP-2D | 4200 N DIVISION ST | 8/1/2018 | P3 |

SPB3WH

| | | | | |
|---|---|--------------------------|-----------|----|
| C | ASSAULT OF A CHILD-2D | 1700 E SANSON AVE | 8/2/2018 | P3 |
| C | ASSAULT-2D | 1500 E DALKE AVE | 8/2/2018 | P4 |
| C | BURGLARY-RESIDENTIAL | 1600 E BISMARCK AVE | 7/30/2018 | P4 |
| A | BURGLARY-RESIDENTIAL | 4700 N NAPA ST | 8/3/2018 | P4 |
| C | THEFT OF MOTOR VEHICLE | 5200 N CRESTLINE ST | 7/29/2018 | P4 |
| C | THEFT-2D (All Other Thefts) | N PERRY ST / E DALKE AVE | 7/30/2018 | P3 |
| C | THEFT-2D (From Building) | 5200 N CRESTLINE ST | 7/29/2018 | P4 |
| C | THEFT-2D (From Motor Vehicle) | 5200 N CRESTLINE ST | 7/29/2018 | P4 |
| C | THEFT-3D (All Other Thefts) | 1600 E JOSEPH AVE | 7/31/2018 | P3 |
| C | THEFT-3D (All Other Thefts) | 1500 E BROAD AVE | 8/3/2018 | P3 |
| C | THEFT-3D (From Building) | 5000 N MAGNOLIA ST | 8/1/2018 | P4 |
| C | THEFT-3D (From Building) | 5100 N MARTIN ST | 8/3/2018 | P3 |
| A | THEFT-3D (From Motor Vehicle) | 1400 E SANSON AVE | 8/3/2018 | P3 |
| C | THEFT-3D (Motor Vehicle Parts or Accessories) | 1400 E NORTH AVE | 8/1/2018 | P3 |

POLICE SUMMARY - Ending: Saturday, August 04, 2018



NE - Northeast District (P4)

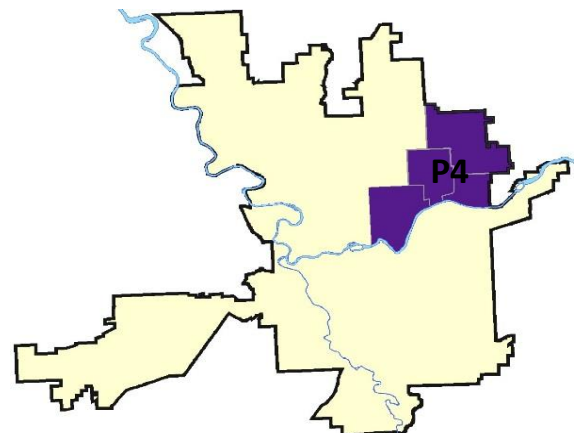
Preliminary IBR Counts

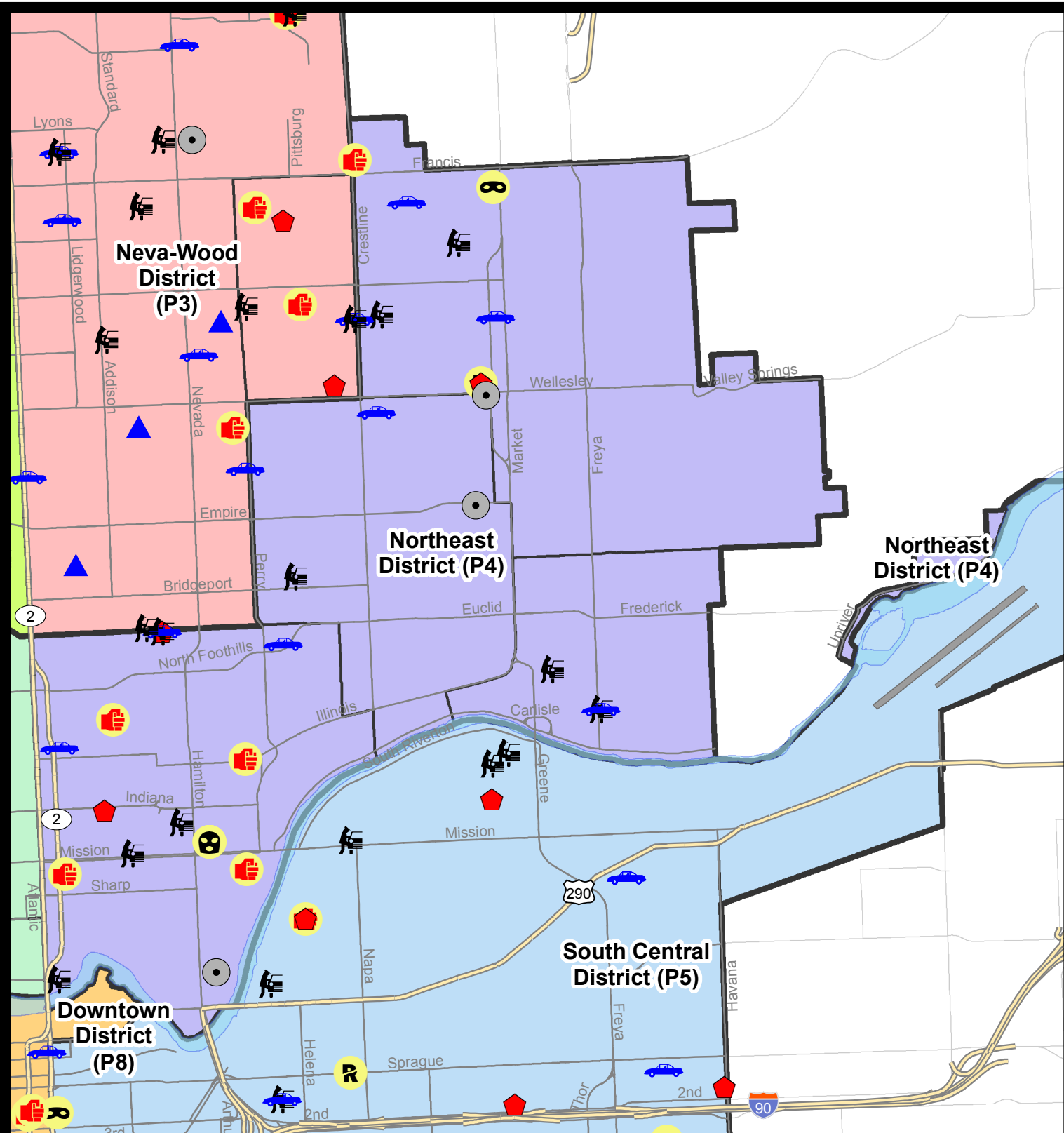
| NIBRS Categories (Part 1 Selected) | | 7 Day Comparison | | | 28 Day Comparison | | | YTD Comparison | | |
|------------------------------------|-----------------------------|----------------------|-------|----------|----------------------|-------|-----------------------|----------------|-------|---------|
| | | Current | Prior | Percent | Current | Prior | Percent | Current | Prior | Percent |
| Violent | Criminal Homicide | 0 | 0 | | 1 | 1 | 0.00% | 2 | 1 | 100.00% |
| | Rape | 1 | 1 | 0.00% | 4 | 3 | 33.33% | 29 | 23 | 26.09% |
| | Robbery - Commercial | 2 | 0 | | 3 | 3 | 0.00% | 11 | 12 | -8.33% |
| | Robbery - Person | 1 | 2 | -50.00% | 3 | 5 | -40.00% | 19 | 17 | 11.76% |
| | Aggravated Assault - Non DV | 4 | 1 | 300.00% | 10 | 7 | 42.86% | 59 | 36 | 63.89% |
| | Aggravated Assault - DV | 2 | 1 | 100.00% | 9 | 3 | 200.00% | 51 | 35 | 45.71% |
| Violent Total: | | 10 | 5 | 100.00% | 30 | 22 | 36.36% | 171 | 124 | 37.90% |
| Property | Burglary - Residential | 3 | 6 | -50.00% | 19 | 25 | -24.00% | 122 | 89 | 37.08% |
| | Burglary Garage | 0 | 2 | -100.00% | 4 | 11 | -63.64% | 52 | 44 | 18.18% |
| | Burglary Commercial | 3 | 0 | | 6 | 6 | 0.00% | 37 | 36 | 2.78% |
| | Larceny | 34 | 41 | -17.07% | 171 | 183 | -6.56% | 1056 | 936 | 12.82% |
| | Vehicle Theft | 8 | 6 | 33.33% | 28 | 30 | -6.67% | 202 | 182 | 10.99% |
| | Arson | 0 | 0 | | 0 | 0 | | 6 | 3 | 100.00% |
| Property Total: | | 48 | 55 | -12.73% | 228 | 255 | -10.59% | 1475 | 1290 | 14.34% |
| Preliminary Part 1 Crime Totals: | | 58 | 60 | -3.33% | 258 | 277 | -6.86% | 1646 | 1414 | 16.41% |
| Current 7 Day Period: | | 7/29/2018 - 8/4/2018 | | | Prior 7 Day Period: | | 7/22/2018 - 7/28/2018 | | | |
| Current 28 Day Period: | | 7/8/2018 - 8/4/2018 | | | Prior 28 Day Period: | | 6/10/2018 - 7/7/2018 | | | |
| Current YTD Day Period: | | 1/1/2018 - 8/4/2018 | | | Prior YTD Period: | | 1/1/2017 - 8/4/2017 | | | |

Prepared by SPD Crime Analysis Office - Monday, August 06, 2018

NOTE: SPD moved from UCR to the NIBRS reporting standard on 10/4/16 following the transition to a new RMS System. [Numbers on CompStat reports prior to this date should not be used as a comparison to those on this report.](#) Additional info on these reporting standards can be found on the FBI website: <https://ucr.fbi.gov/nibrs-overview>

This chart represents Preliminary counts of selected crime categories from Police Case Reports. Full statistical analysis to determine the confidence level of this data has not been performed. The % change columns on the preliminary counts differ from the percentage change on the NIBRS crime report, sometimes significantly. The CompStat report is designed for operational use and includes only selected NIBRS categories and coding less complex than full NIBRS rules. Official statistics for these and other NIBRS categories can be found on WASPC & FBI websites once available.





City of Spokane
Northeast District (P4)
Selected Crime Codes
2018-07-29 to 2018-08-04
 Prepared By:
 Crime Analysis Unit
 Spokane Police Department

Legend

NIBRS Events



Criminal Homicide



Rape



Robbery Commercial



Robbery Person



Aggravated Assault



Burglary Residential



Burglary Garage



Burglary Commercial



Vehicle Prowling



Vehicle Theft



Arson



Cases Represent LERMS Crime Codes
 Points may indicate multiple events
 Note: Veh Prowl is only Larceny displayed

For Additional Information on
 Incidents pertaining to an
 Area, Trend, or Pattern
 Contact Information Analysis

0 0.2 0.4 0.8 Miles



THIS IS NOT A LEGAL DOCUMENT:
 The information shown on this map is compiled
 from various sources and is subject to constant
 revision. Information shown on this map should
 not be used to determine the location of facilities
 in relationship to property lines, section lines,
 streets, etc.

Sunday - Saturday

NE - Northeast District (P4)

7/29/2018 TO 8/4/2018



| <u>A/C</u> | <u>Offense Statute</u> | <u>Address</u> | <u>Reported Date</u> | <u>Dist</u> |
|----------------------|---|----------------------|----------------------|-------------|
| <u>SPB4BE</u> | | | | |
| C | BURGLARY 2D COMMERCIAL | 2800 E GARLAND AVE | 7/30/2018 | P4 |
| C | BURGLARY 2D COMMERCIAL | 2900 E WELLESLEY AVE | 7/31/2018 | P4 |
| C | THEFT OF MOTOR VEHICLE | 2200 E HOFFMAN AVE | 8/2/2018 | P3 |
| C | THEFT-1D (From Building) | 2800 E GARLAND AVE | 7/30/2018 | P4 |
| C | THEFT-2D (From Building) | 1900 E COURTLAND AVE | 7/29/2018 | P4 |
| C | THEFT-2D (From Motor Vehicle) | 1600 E COURTLAND AVE | 8/2/2018 | P4 |
| C | THEFT-3D (All Other Thefts) | 3900 N CRESTLINE ST | 8/1/2018 | P4 |
| C | THEFT-3D (Motor Vehicle Parts or Accessories) | 1700 E RICH AVE | 8/1/2018 | P4 |
| <u>SPB4HI</u> | | | | |
| C | ASSAULT-2D | 6300 N CRESTLINE ST | 8/3/2018 | P4 |
| C | BURGLARY 1D RESIDENTIAL | 2900 E BROAD AVE | 8/1/2018 | P4 |
| C | BURGLARY 2D FENCED AREA | 4400 N MARKET ST | 7/29/2018 | P4 |
| C | BURGLARY 2D FENCED AREA | 4400 N MARKET ST | 7/30/2018 | P4 |
| C | RAPE-2ND (RAPE) | | 8/1/2018 | P4 |
| C | ROBBERY 1D PERSON (NOT PURSE SNATCHING) | 6100 N MARKET ST | 8/2/2018 | P4 |
| C | THEFT OF MOTOR VEHICLE | 3000 E DIAMOND AVE | 7/29/2018 | P4 |
| C | THEFT OF MOTOR VEHICLE | 3000 E DIAMOND AVE | 7/29/2018 | P4 |
| C | THEFT OF MOTOR VEHICLE | 2400 E DALKE AVE | 8/3/2018 | P4 |
| C | THEFT-3D (All Other Thefts) | 2900 E JOSEPH AVE | 7/30/2018 | P2 |
| C | THEFT-3D (All Other Thefts) | 2300 E DIAMOND AVE | 7/30/2018 | P4 |
| C | THEFT-3D (All Other Thefts) | 2400 E DIAMOND AVE | 8/1/2018 | P4 |
| C | THEFT-3D (From Motor Vehicle) | 2800 E COLUMBIA AVE | 7/31/2018 | P4 |
| C | THEFT-3D (From Motor Vehicle) | 2200 E EVERETT AVE | 8/3/2018 | P4 |
| <u>SPB4LO</u> | | | | |
| C | ASSAULT-1D | 100 E SINTO AVE | 8/1/2018 | P1 |
| C | ASSAULT-2D | 1200 E MISSION AVE | 7/30/2018 | P2 |
| C | ASSAULT-2D | 900 E MISSION AVE | 8/2/2018 | P4 |
| C | ASSAULT-2D | 2400 N ADDISON ST | 8/3/2018 | P4 |
| C | ASSAULT-3D (d)or(f) (Weapon/Instrument/Bodily Harm) | 1200 E ILLINOIS AVE | 8/1/2018 | P4 |
| C | BURGLARY 2D COMMERCIAL | 700 N COLUMBUS ST | 7/31/2018 | P4 |
| A | BURGLARY-RESIDENTIAL | 700 E EUCLID AVE | 7/30/2018 | P4 |
| C | BURGLARY-RESIDENTIAL | 300 E INDIANA AVE | 7/31/2018 | P4 |
| C | ROBBERY 1D COMMERCIAL (NOT PURSE SNATCHING) | 900 E MISSION AVE | 8/1/2018 | P4 |
| C | ROBBERY-1D (All Except Purse Snatching) | 900 E MISSION AVE | 8/2/2018 | P4 |
| C | THEFT OF MOTOR VEHICLE | 100 E MONTGOMERY AVE | 7/29/2018 | P2 |
| A | THEFT OF MOTOR VEHICLE | 700 E EUCLID AVE | 7/30/2018 | P4 |
| C | THEFT OF MOTOR VEHICLE | 2900 N HOGAN ST | 8/4/2018 | P4 |

For protection of victim privacy, the entire address on sexual assault crimes has been redacted.

| A/C | Offense Statute | Address | Reported Date | Dist |
|------------|---|-----------------------------|----------------------|-------------|
| C | THEFT-1D (All Other Thefts) | 1400 N DAKOTA ST | 7/31/2018 | P4 |
| C | THEFT-2D (All Other Thefts) | 500 E BOONE AVE | 8/2/2018 | P4 |
| C | THEFT-2D (From Building) | 700 E MISSION AVE | 7/31/2018 | P4 |
| C | THEFT-2D (From Building) | 1500 E ILLINOIS AVE | 8/1/2018 | P4 |
| C | THEFT-2D (From Motor Vehicle) | 700 N DIVISION ST | 7/29/2018 | P4 |
| C | THEFT-3D (All Other Thefts) | E SHARP AVE / N DIVISION ST | 7/29/2018 | P2 |
| C | THEFT-3D (All Other Thefts) | 2000 N HAMILTON ST | 8/4/2018 | P4 |
| C | THEFT-3D (From Building) | 700 N COLUMBUS ST | 7/31/2018 | P4 |
| C | THEFT-3D (From Building) | 1400 E MISSION AVE | 7/31/2018 | P4 |
| C | THEFT-3D (From Building) | 200 E NORTH FOOTHILLS DR | 7/31/2018 | P4 |
| C | THEFT-3D (From Motor Vehicle) | 800 E NORA AVE | 7/30/2018 | P4 |
| C | THEFT-3D (From Motor Vehicle) | 700 E EUCLID AVE | 7/30/2018 | P4 |
| C | THEFT-3D (From Motor Vehicle) | 500 E MISSION AVE | 8/2/2018 | P4 |
| C | THEFT-3D (Motor Vehicle Parts or Accessories) | 2600 N MADELIA ST | 7/31/2018 | P2 |
| C | THEFT-3D (Shoplifting) | 900 E MISSION AVE | 7/31/2018 | P4 |
| C | THEFT-3D (Shoplifting) | 2400 N DIVISION ST | 8/1/2018 | P4 |
| C | THEFT-3D (Shoplifting) | 900 E MISSION AVE | 8/4/2018 | P2 |
| C | THEFT-CITY (Shoplifting) | 2400 N DIVISION ST | 8/1/2018 | P4 |
| C | THEFT-CITY (Shoplifting) | 900 E MISSION AVE | 8/1/2018 | P4 |

SPB4MI

| | | | | |
|---|---|------------------|-----------|----|
| C | THEFT OF MOTOR VEHICLE | 2400 N FREYA ST | 8/4/2018 | P4 |
| C | THEFT-3D (From Motor Vehicle) | 2700 N RALPH ST | 8/3/2018 | P4 |
| C | THEFT-3D (Motor Vehicle Parts or Accessories) | 2600 N MARKET ST | 7/31/2018 | P4 |
| C | THEFT-CITY (From Motor Vehicle) | 2400 N FREYA ST | 8/4/2018 | P4 |

SPOKANE POLICE DEPARTMENT



SOUTH **Police Service Area**

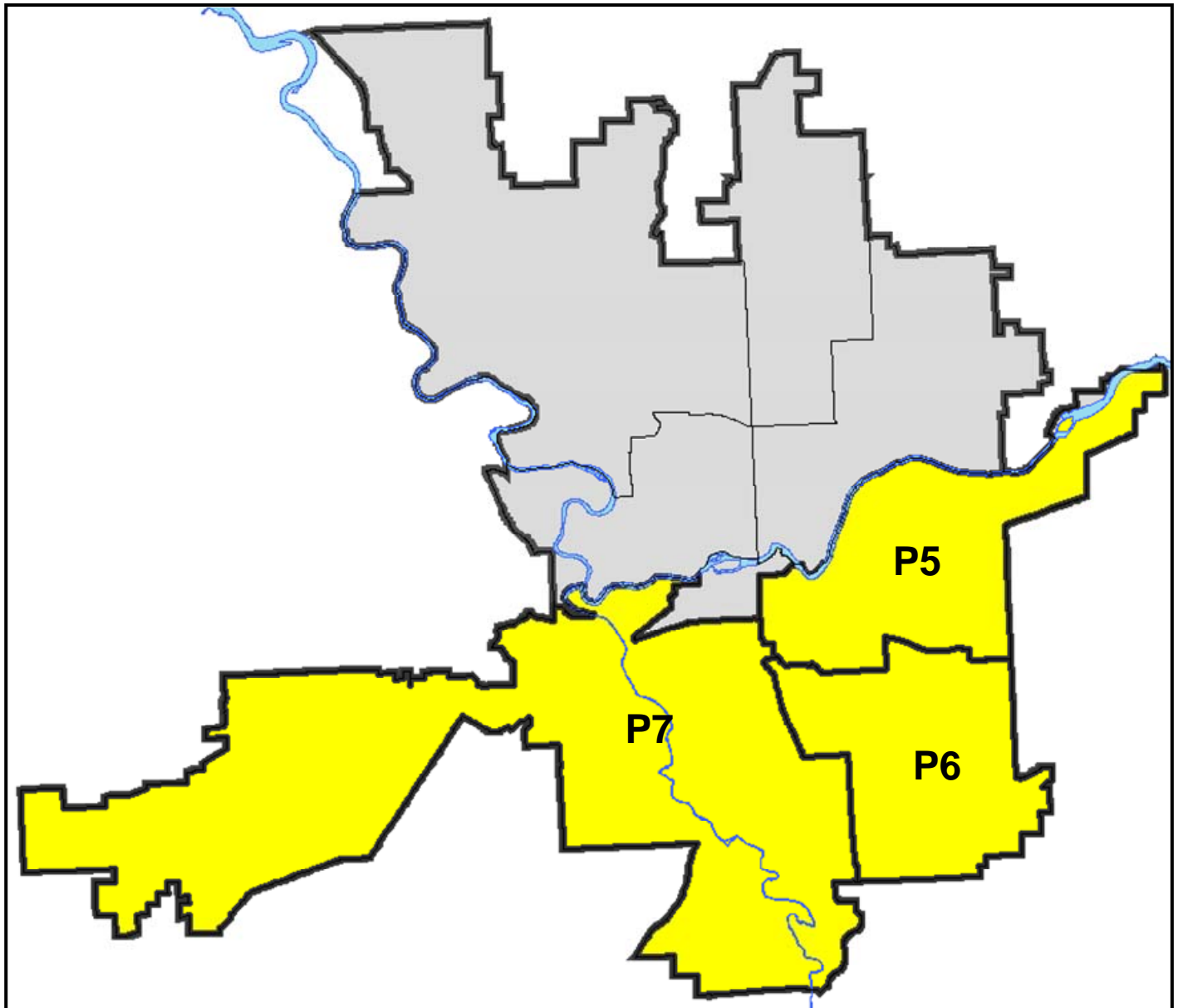
PSA Commander

Captain Tracie Meidl

South Central District (P5)

Southeast District (P6)

Southwest District (P7)



POLICE SUMMARY - Ending: Saturday, August 04, 2018

SOUTH PRECINCT (P5, P6, and P7)



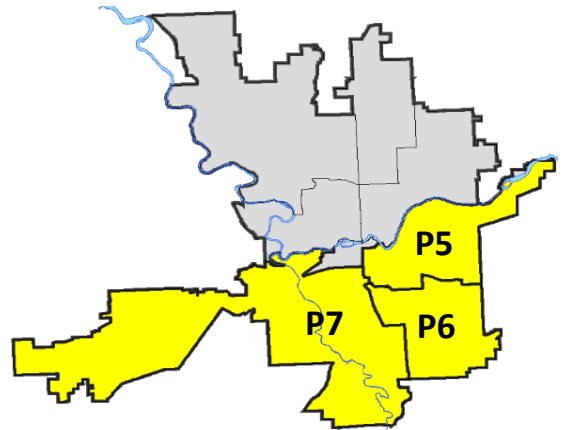
Preliminary IBR Counts

| NIBRS Categories (Part 1 Selected) | | 7 Day Comparison | | | 28 Day Comparison | | | YTD Comparison | | |
|---|-----------------------------|----------------------|-------|----------|-----------------------------|-------|-----------------------|----------------|-------|---------|
| | | Current | Prior | Percent | Current | Prior | Percent | Current | Prior | Percent |
| Violent | Criminal Homicide | 0 | 0 | | 0 | 0 | | 1 | 1 | 0.00% |
| | Rape | 2 | 2 | 0.00% | 7 | 10 | -30.00% | 53 | 43 | 23.26% |
| | Robbery - Commercial | 0 | 1 | -100.00% | 2 | 2 | 0.00% | 9 | 6 | 50.00% |
| | Robbery - Person | 3 | 3 | 0.00% | 8 | 4 | 100.00% | 34 | 30 | 13.33% |
| | Aggravated Assault - Non DV | 5 | 2 | 150.00% | 19 | 13 | 46.15% | 101 | 75 | 34.67% |
| | Aggravated Assault - DV | 3 | 5 | -40.00% | 10 | 12 | -16.67% | 79 | 55 | 43.64% |
| Violent Total: | | 13 | 13 | 0.00% | 46 | 41 | 12.20% | 277 | 210 | 31.90% |
| Property | Burglary - Residential | 16 | 6 | 166.67% | 36 | 19 | 89.47% | 223 | 263 | -15.21% |
| | Burglary Garage | 1 | 4 | -75.00% | 8 | 12 | -33.33% | 89 | 129 | -31.01% |
| | Burglary Commercial | 0 | 5 | -100.00% | 15 | 18 | -16.67% | 87 | 78 | 11.54% |
| | Larceny | 80 | 89 | -10.11% | 296 | 260 | 13.85% | 1874 | 2245 | -16.53% |
| | Vehicle Theft | 11 | 8 | 37.50% | 41 | 39 | 5.13% | 306 | 386 | -20.73% |
| | Arson | 0 | 0 | | 1 | 3 | -66.67% | 9 | 5 | 80.00% |
| Property Total: | | 108 | 112 | -3.57% | 397 | 351 | 13.11% | 2588 | 3106 | -16.68% |
| Preliminary Part 1 Crime Totals: | | 121 | 125 | -3.20% | 443 | 392 | 13.01% | 2865 | 3316 | -13.60% |
| Current 7 Day Period: | | 7/29/2018 - 8/4/2018 | | | Prior 7 Day Period: | | 7/22/2018 - 7/28/2018 | | | |
| Current 28 Day Period: | | 7/8/2018 - 8/4/2018 | | | Prior 28 Day Period: | | 6/10/2018 - 7/7/2018 | | | |
| Current YTD Day Period: | | 1/1/2018 - 8/4/2018 | | | Prior YTD Period: | | 1/1/2017 - 8/4/2017 | | | |

Prepared by SPD Crime Analysis Office - Monday, August 06, 2018

NOTE: SPD moved from UCR to the NIBRS reporting standard on 10/4/16 following the transition to a new RMS System. [Numbers on CompStat reports prior to this date should not be used as a comparison to those on this report.](#) Additional info on these reporting standards can be found on the FBI website: <https://ucr.fbi.gov/nibrs-overview>

This chart represents Preliminary counts of selected crime categories from Police Case Reports. Full statistical analysis to determine the confidence level of this data has not been performed. The % change columns on the preliminary counts differ from the percentage change on the NIBRS crime report, sometimes significantly. The CompStat report is designed for operational use and includes only selected NIBRS categories and coding less complex than full NIBRS rules. Official statistics for these and other NIBRS categories can be found on WASPC & FBI websites once available.



POLICE SUMMARY - Ending: Saturday, August 04, 2018



SE - South Central District (P5)

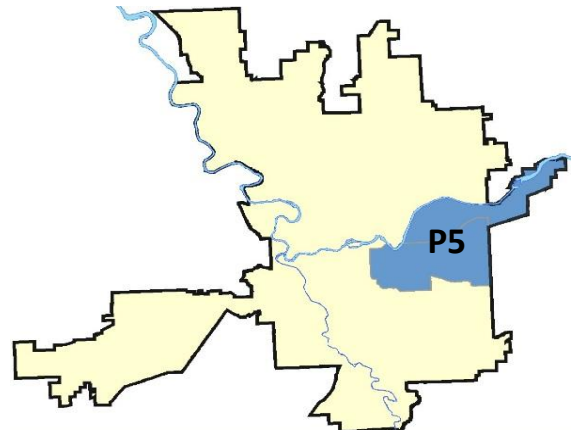
Preliminary IBR Counts

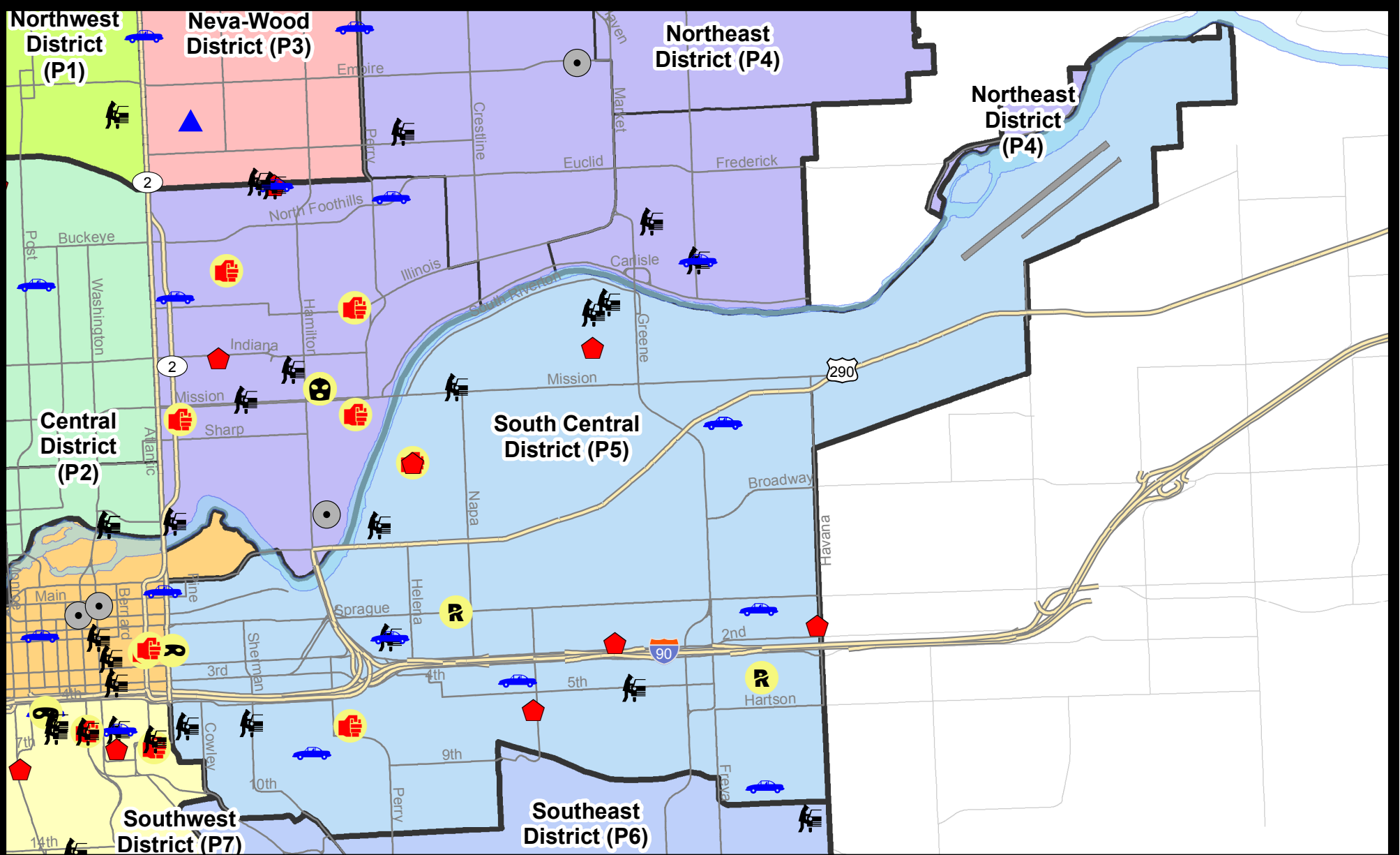
| NIBRS Categories (Part 1 Selected) | | 7 Day Comparison | | | 28 Day Comparison | | | YTD Comparison | | |
|------------------------------------|-----------------------------|----------------------|-------|----------|----------------------|-------|-----------------------|----------------|-------|---------|
| | | Current | Prior | Percent | Current | Prior | Percent | Current | Prior | Percent |
| Violent | Criminal Homicide | 0 | 0 | | 0 | 0 | | 1 | 0 | |
| | Rape | 2 | 1 | 100.00% | 4 | 5 | -20.00% | 21 | 15 | 40.00% |
| | Robbery - Commercial | 0 | 1 | -100.00% | 2 | 0 | | 5 | 2 | 150.00% |
| | Robbery - Person | 1 | 2 | -50.00% | 5 | 3 | 66.67% | 15 | 18 | -16.67% |
| | Aggravated Assault - Non DV | 1 | 1 | 0.00% | 9 | 6 | 50.00% | 46 | 37 | 24.32% |
| | Aggravated Assault - DV | 1 | 2 | -50.00% | 5 | 5 | 0.00% | 34 | 27 | 25.93% |
| Violent Total: | | 5 | 7 | -28.57% | 25 | 19 | 31.58% | 122 | 99 | 23.23% |
| Property | Burglary - Residential | 5 | 2 | 150.00% | 10 | 8 | 25.00% | 79 | 91 | -13.19% |
| | Burglary Garage | 0 | 1 | -100.00% | 3 | 7 | -57.14% | 33 | 23 | 43.48% |
| | Burglary Commercial | 0 | 4 | -100.00% | 10 | 11 | -9.09% | 56 | 49 | 14.29% |
| | Larceny | 28 | 42 | -33.33% | 135 | 113 | 19.47% | 762 | 814 | -6.39% |
| | Vehicle Theft | 8 | 6 | 33.33% | 24 | 15 | 60.00% | 129 | 183 | -29.51% |
| | Arson | 0 | 0 | | 0 | 2 | -100.00% | 4 | 1 | 300.00% |
| Property Total: | | 41 | 55 | -25.45% | 182 | 156 | 16.67% | 1063 | 1161 | -8.44% |
| Preliminary Part 1 Crime Totals: | | 46 | 62 | -25.81% | 207 | 175 | 18.29% | 1185 | 1260 | -5.95% |
| Current 7 Day Period: | | 7/29/2018 - 8/4/2018 | | | Prior 7 Day Period: | | 7/22/2018 - 7/28/2018 | | | |
| Current 28 Day Period: | | 7/8/2018 - 8/4/2018 | | | Prior 28 Day Period: | | 6/10/2018 - 7/7/2018 | | | |
| Current YTD Day Period: | | 1/1/2018 - 8/4/2018 | | | Prior YTD Period: | | 1/1/2017 - 8/4/2017 | | | |

Prepared by SPD Crime Analysis Office - Monday, August 06, 2018

NOTE: SPD moved from UCR to the NIBRS reporting standard on 10/4/16 following the transition to a new RMS System. [Numbers on CompStat reports prior to this date should not be used as a comparison to those on this report.](#) Additional info on these reporting standards can be found on the FBI website: <https://ucr.fbi.gov/nibrs-overview>

This chart represents Preliminary counts of selected crime categories from Police Case Reports. Full statistical analysis to determine the confidence level of this data has not been performed. The % change columns on the preliminary counts differ from the percentage change on the NIBRS crime report, sometimes significantly. The CompStat report is designed for operational use and includes only selected NIBRS categories and coding less complex than full NIBRS rules. Official statistics for these and other NIBRS categories can be found on WASPC & FBI websites once available.



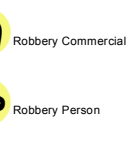




City of Spokane
South Central District (P5)
Selected
Crime Types
2018-07-29 to 2018-08-04
 Prepared By:
 Crime Analysis Unit
 Spokane Police Department

Legend

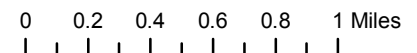
NIBRS Events



Cases Represent LERMS Crime Codes
 Points may indicate multiple events
 Note: Veh Prowl is only Larceny category displayed



For Additional Information on Incidents
 pertaining to an Area, Trend, or Pattern
 Contact Information Analysis



THIS IS NOT A LEGAL DOCUMENT:
 The information shown on this map is compiled
 from various sources and is subject to constant
 revision. Information shown on this map should
 not be used to determine the location of facilities
 in relationship to property lines, section lines,
 streets, etc.

Sunday - Saturday

SE - South Central District (P5)

7/29/2018 TO 8/4/2018



| <u>A/C</u> | <u>Offense Statute</u> | <u>Address</u> | <u>Reported Date</u> | <u>Dist</u> |
|----------------------|--|---------------------------|----------------------|-------------|
| C | THEFT-3D (From Motor Vehicle) | E 10TH AVE / S SHERMAN ST | 7/30/2018 | P5 |
| <u>SPC5EC</u> | | | | |
| C | ASSAULT-2D | 600 S RICHARD ALLEN CT | 7/30/2018 | P6 |
| C | BURGLARY-RESIDENTIAL | 2300 E 6TH AVE | 7/30/2018 | P6 |
| C | BURGLARY-RESIDENTIAL | 200 S HAVANA ST | 8/2/2018 | P5 |
| C | IBR Purposes Only - Burglary/Breaking & Entering | 200 S HAVEN ST | 8/1/2018 | P6 |
| C | RAPE OF A CHILD-1D (RAPE) | | 8/1/2018 | P6 |
| C | RAPE-2ND (RAPE) | | 8/2/2018 | P5 |
| C | ROBBERY 1D PERSON (NOT PURSE SNATCHING) | 0 E PACIFIC AVE | 7/30/2018 | P6 |
| C | THEFT OF MOTOR VEHICLE | 3900 E 12TH AVE | 7/29/2018 | P5 |
| C | THEFT OF MOTOR VEHICLE | 2200 E 4TH AVE | 7/30/2018 | P6 |
| C | THEFT OF MOTOR VEHICLE | 1400 E PACIFIC AVE | 7/31/2018 | P5 |
| C | THEFT OF MOTOR VEHICLE | 900 E 8TH AVE | 8/1/2018 | P5 |
| C | THEFT OF MOTOR VEHICLE | 3900 E SPRAGUE AVE | 8/2/2018 | P4 |
| C | THEFT OF MOTOR VEHICLE | 3700 E BOONE AVE | 8/3/2018 | P5 |
| C | THEFT OF MOTOR VEHICLE | 3700 E BOONE AVE | 8/3/2018 | P5 |
| C | THEFT-1D (From Motor Vehicle) | 1400 E PACIFIC AVE | 7/31/2018 | P5 |
| C | THEFT-2D (From Motor Vehicle) | S PINE ST / E 6TH AVE | 8/4/2018 | P5 |
| C | THEFT-3D (All Other Thefts) | 1100 E 10TH AVE | 7/29/2018 | P5 |
| C | THEFT-3D (All Other Thefts) | 800 E SPRAGUE AVE | 7/29/2018 | P5 |
| C | THEFT-3D (All Other Thefts) | 3900 E MAIN AVE | 8/2/2018 | P5 |
| C | THEFT-3D (All Other Thefts) | 500 S HAVEN ST | 8/3/2018 | P5 |
| C | THEFT-3D (All Other Thefts) | 1300 E NINA AVE | 8/3/2018 | P5 |
| C | THEFT-3D (From Building) | S ALTAMONT ST / E 4TH AVE | 7/29/2018 | P5 |
| C | THEFT-3D (From Building) | 1300 E NINA AVE | 7/30/2018 | P5 |
| C | THEFT-3D (From Building) | 3600 E HARTSON AVE | 7/31/2018 | P5 |
| C | THEFT-3D (From Building) | 300 E 7TH AVE | 8/2/2018 | P5 |
| C | THEFT-3D (From Building) | 1400 E FRONT AVE | 8/3/2018 | P5 |
| C | THEFT-3D (From Motor Vehicle) | 3100 E 5TH AVE | 7/31/2018 | P5 |
| C | THEFT-3D (From Motor Vehicle) | 600 S SHERMAN ST | 8/4/2018 | P5 |
| C | THEFT-3D (Motor Vehicle Parts or Accessories) | 2700 E SPRAGUE AVE | 7/30/2018 | P5 |
| C | THEFT-3D (Motor Vehicle Parts or Accessories) | E 9TH AVE / S FLORIDA ST | 7/31/2018 | P5 |
| C | TMVWOP-2D | 3700 E BOONE AVE | 8/3/2018 | P5 |
| <u>SPC5GP</u> | | | | |
| C | BURGLARY 1D RESIDENTIAL | 1600 E DESMET AVE | 7/30/2018 | P5 |
| C | BURGLARY-RESIDENTIAL | 2900 E INDIANA AVE | 8/2/2018 | P6 |
| C | THEFT-2D (All Other Thefts) | 3100 E MISSION AVE | 7/30/2018 | P5 |

For protection of victim privacy, the entire address on sexual assault crimes has been redacted.

| A/C | Offense Statute | Address | Reported Date | Dist |
|------------|---|-----------------------|----------------------|-------------|
| C | THEFT-2D (From Motor Vehicle) | 1900 E MISSION AVE | 7/30/2018 | P5 |
| C | THEFT-3D (All Other Thefts) | 2200 E MARSHALL AVE | 7/29/2018 | P5 |
| C | THEFT-3D (All Other Thefts) | 1500 N REGAL ST | 7/31/2018 | P5 |
| C | THEFT-3D (All Other Thefts) | 2300 E BROADWAY AVE | 8/1/2018 | P5 |
| C | THEFT-3D (All Other Thefts) | 800 N NAPA ST | 8/2/2018 | P5 |
| C | THEFT-3D (From Motor Vehicle) | 3000 E MARSHALL AVE | 7/30/2018 | P5 |
| C | THEFT-3D (From Motor Vehicle) | 2900 E ERMINA AVE | 8/2/2018 | P5 |
| C | THEFT-3D (From Motor Vehicle) | 700 N IRON BRIDGE WAY | 8/2/2018 | P5 |
| C | THEFT-3D (Motor Vehicle Parts or Accessories) | 1700 E CATALDO AVE | 7/29/2018 | P5 |
| C | THEFT-CITY (All Other Thefts) | 2600 E TRENT AVE | 8/1/2018 | P5 |
| C | VEHICULAR ASSAULT | 1600 E DESMET AVE | 7/30/2018 | P5 |

POLICE SUMMARY - Ending: Saturday, August 04, 2018



SE - Southeast District (P6)

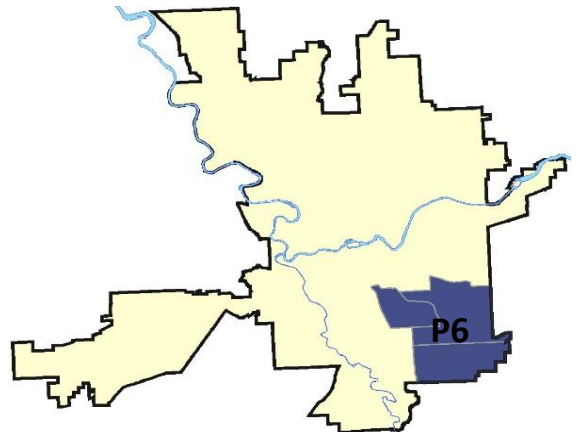
Preliminary IBR Counts

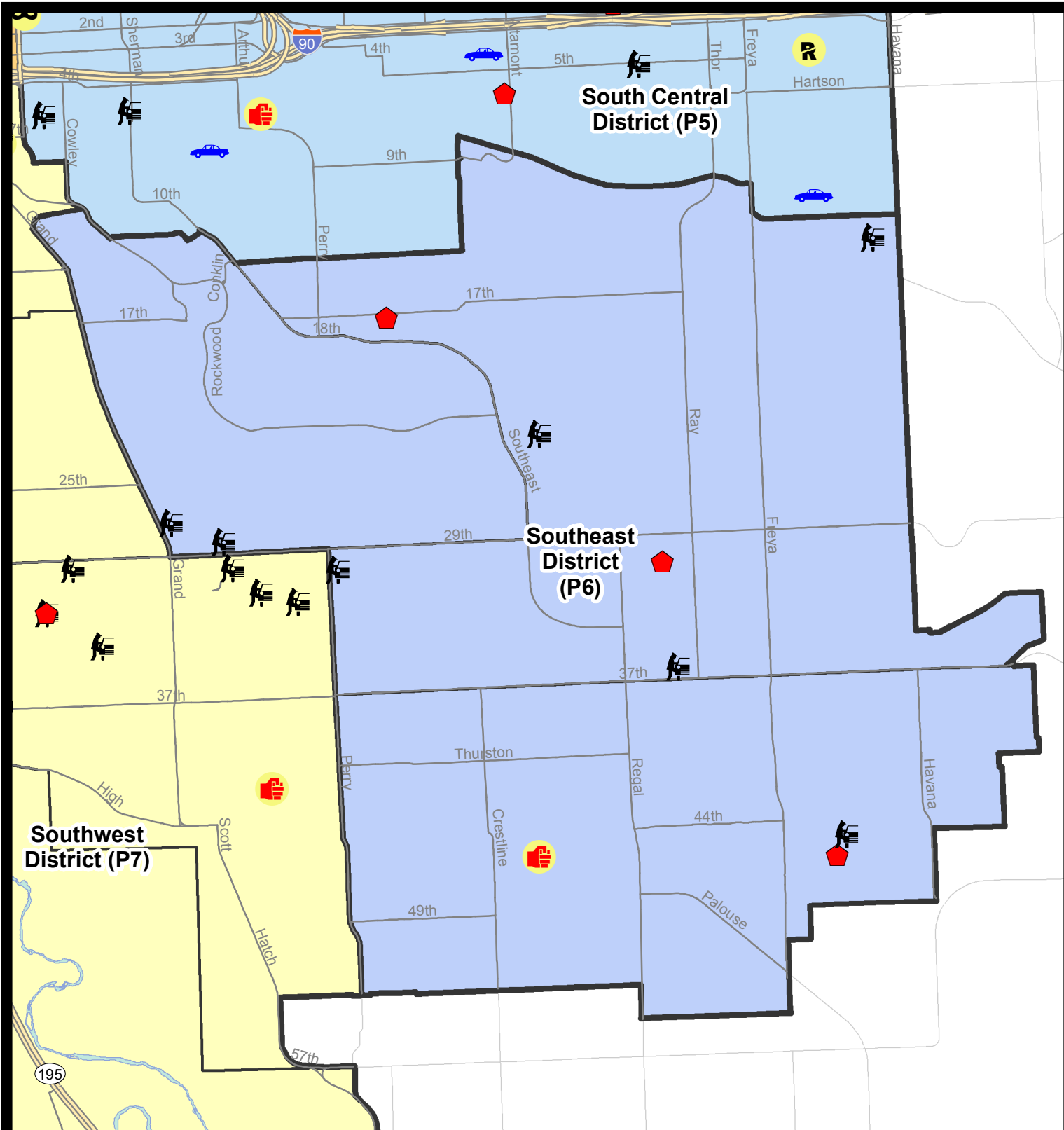
| NIBRS Categories (Part 1 Selected) | | 7 Day Comparison | | | 28 Day Comparison | | | YTD Comparison | | |
|---|-----------------------------|----------------------|-------|----------|-----------------------------|-------|-----------------------|----------------|-------|---------|
| | | Current | Prior | Percent | Current | Prior | Percent | Current | Prior | Percent |
| Violent | Criminal Homicide | 0 | 0 | | 0 | 0 | | 0 | 0 | |
| | Rape | 0 | 0 | | 0 | 1 | -100.00% | 12 | 12 | 0.00% |
| | Robbery - Commercial | 0 | 0 | | 0 | 1 | -100.00% | 2 | 2 | 0.00% |
| | Robbery - Person | 1 | 0 | | 1 | 1 | 0.00% | 5 | 7 | -28.57% |
| | Aggravated Assault - Non DV | 2 | 1 | 100.00% | 6 | 0 | | 23 | 15 | 53.33% |
| | Aggravated Assault - DV | 0 | 2 | -100.00% | 2 | 1 | 100.00% | 18 | 12 | 50.00% |
| Violent Total: | | 3 | 3 | 0.00% | 9 | 4 | 125.00% | 60 | 48 | 25.00% |
| Property | Burglary - Residential | 3 | 4 | -25.00% | 15 | 6 | 150.00% | 65 | 73 | -10.96% |
| | Burglary Garage | 0 | 0 | | 0 | 1 | -100.00% | 13 | 53 | -75.47% |
| | Burglary Commercial | 0 | 1 | -100.00% | 3 | 1 | 200.00% | 10 | 5 | 100.00% |
| | Larceny | 16 | 10 | 60.00% | 47 | 52 | -9.62% | 412 | 579 | -28.84% |
| | Vehicle Theft | 0 | 0 | | 2 | 9 | -77.78% | 49 | 78 | -37.18% |
| | Arson | 0 | 0 | | 1 | 1 | 0.00% | 3 | 1 | 200.00% |
| Property Total: | | 19 | 15 | 26.67% | 68 | 70 | -2.86% | 552 | 789 | -30.04% |
| Preliminary Part 1 Crime Totals: | | 22 | 18 | 22.22% | 77 | 74 | 4.05% | 612 | 837 | -26.88% |
| Current 7 Day Period: | | 7/29/2018 - 8/4/2018 | | | Prior 7 Day Period: | | 7/22/2018 - 7/28/2018 | | | |
| Current 28 Day Period: | | 7/8/2018 - 8/4/2018 | | | Prior 28 Day Period: | | 6/10/2018 - 7/7/2018 | | | |
| Current YTD Day Period: | | 1/1/2018 - 8/4/2018 | | | Prior YTD Period: | | 1/1/2017 - 8/4/2017 | | | |

Prepared by SPD Crime Analysis Office - Monday, August 06, 2018

NOTE: SPD moved from UCR to the NIBRS reporting standard on 10/4/16 following the transition to a new RMS System. [Numbers on CompStat reports prior to this date should not be used as a comparison to those on this report.](#) Additional info on these reporting standards can be found on the FBI website: <https://ucr.fbi.gov/nibrs-overview>

This chart represents Preliminary counts of selected crime categories from Police Case Reports. Full statistical analysis to determine the confidence level of this data has not been performed. The % change columns on the preliminary counts differ from the percentage change on the NIBRS crime report, sometimes significantly. The CompStat report is designed for operational use and includes only selected NIBRS categories and coding less complex than full NIBRS rules. Official statistics for these and other NIBRS categories can be found on WASPC & FBI websites once available.





City of Spokane
Southeast District (P6)
Selected
Crime Codes
2018-07-29 to 2018-08-04
 Prepared By:
 Crime Analysis Unit
 Spokane Police Department

Legend

NIBRS Events



Criminal Homicide



Rape



Robbery Commercial



Robbery Person



Aggravated Assault



Burglary Residential



Burglary Garage



Burglary Commercial



Vehicle Prowling



Vehicle Theft



Arson



Cases Represent LERMS Crime Codes
 Points may indicate multiple events
 Note: Veh Prowl is only Larceny displayed

For Additional Information on
 Incidents pertaining to an
 Area, Trend, or Pattern
 Contact Information Analysis

0 0.15 0.3 0.6 Miles



THIS IS NOT A LEGAL DOCUMENT:
 The information shown on this map is compiled
 from various sources and is subject to constant
 revision. Information shown on this map should
 not be used to determine the location of facilities
 in relationship to property lines, section lines,
 streets, etc.

Sunday - Saturday

SE - Southeast District (P6)

7/29/2018 TO 8/4/2018



| <u>A/C</u> | <u>Offense Statute</u> | <u>Address</u> | <u>Reported Date</u> | <u>Dist</u> |
|----------------------|---|-------------------------|----------------------|-------------|
| C | ASSAULT-1D | S THOR ST/E HARTSON AVE | 7/31/2018 | P6 |
| C | ROBBERY 1D PERSON (NOT PURSE SNATCHING) | S THOR ST/E HARTSON AVE | 7/31/2018 | P6 |
| <u>SPC6LH</u> | | | | |
| C | BURGLARY-RESIDENTIAL | 1700 E 17TH AVE | 7/30/2018 | P6 |
| A | BURGLARY-RESIDENTIAL | 3100 E 30TH AVE | 7/31/2018 | P6 |
| C | THEFT-2D (From Building) | 1700 E 17TH AVE | 7/30/2018 | P6 |
| C | THEFT-2D (From Motor Vehicle) | 3000 S PERRY ST | 7/29/2018 | P5 |
| C | THEFT-2D (From Motor Vehicle) | 3100 E 36TH AVE | 7/31/2018 | P6 |
| C | THEFT-3D (From Motor Vehicle) | 4100 E 15TH AVE | 7/29/2018 | P6 |
| C | THEFT-3D (From Motor Vehicle) | 2300 S SOUTHEAST BLVD | 8/2/2018 | P6 |
| C | THEFT-3D (Shoplifting) | 2500 E 29TH AVE | 7/31/2018 | P6 |
| C | THEFT-3D (Shoplifting) | 2500 E 29TH AVE | 7/31/2018 | P6 |
| <u>SPC6RW</u> | | | | |
| C | THEFT-3D (All Other Thefts) | 1000 S ROCKWOOD BLVD | 8/2/2018 | P6 |
| C | THEFT-3D (From Motor Vehicle) | 2800 S GARFIELD ST | 7/29/2018 | P6 |
| C | THEFT-3D (From Motor Vehicle) | 600 E 27TH AVE | 7/30/2018 | P6 |
| <u>SPC6SG</u> | | | | |
| C | ASSAULT-2D | 2400 E 45TH AVE | 7/29/2018 | P6 |
| C | BURGLARY-RESIDENTIAL | 4600 S MYRTLE ST | 7/29/2018 | P6 |
| C | MAIL THEFT (All Others) | 2500 E 53RD AVE | 7/29/2018 | P6 |
| C | THEFT-3D (From Motor Vehicle) | 4400 S MYRTLE ST | 8/4/2018 | P6 |
| C | THEFT-3D (Shoplifting) | 4900 S REGAL ST | 8/3/2018 | P6 |
| C | THEFT-CITY (Shoplifting) | 4900 S REGAL ST | 8/3/2018 | P6 |
| C | THEFT-CITY (Shoplifting) | 4500 S REGAL ST | 8/4/2018 | P6 |
| C | THEFT-CITY (Shoplifting) | 4900 S REGAL ST | 8/4/2018 | P6 |

POLICE SUMMARY - Ending: Saturday, August 04, 2018



SW - Southwest District (P7)

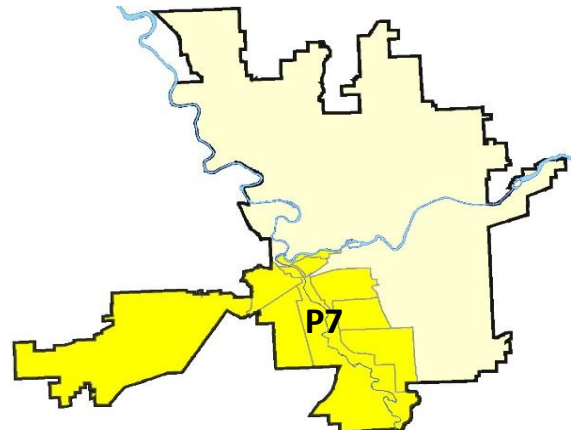
Preliminary IBR Counts

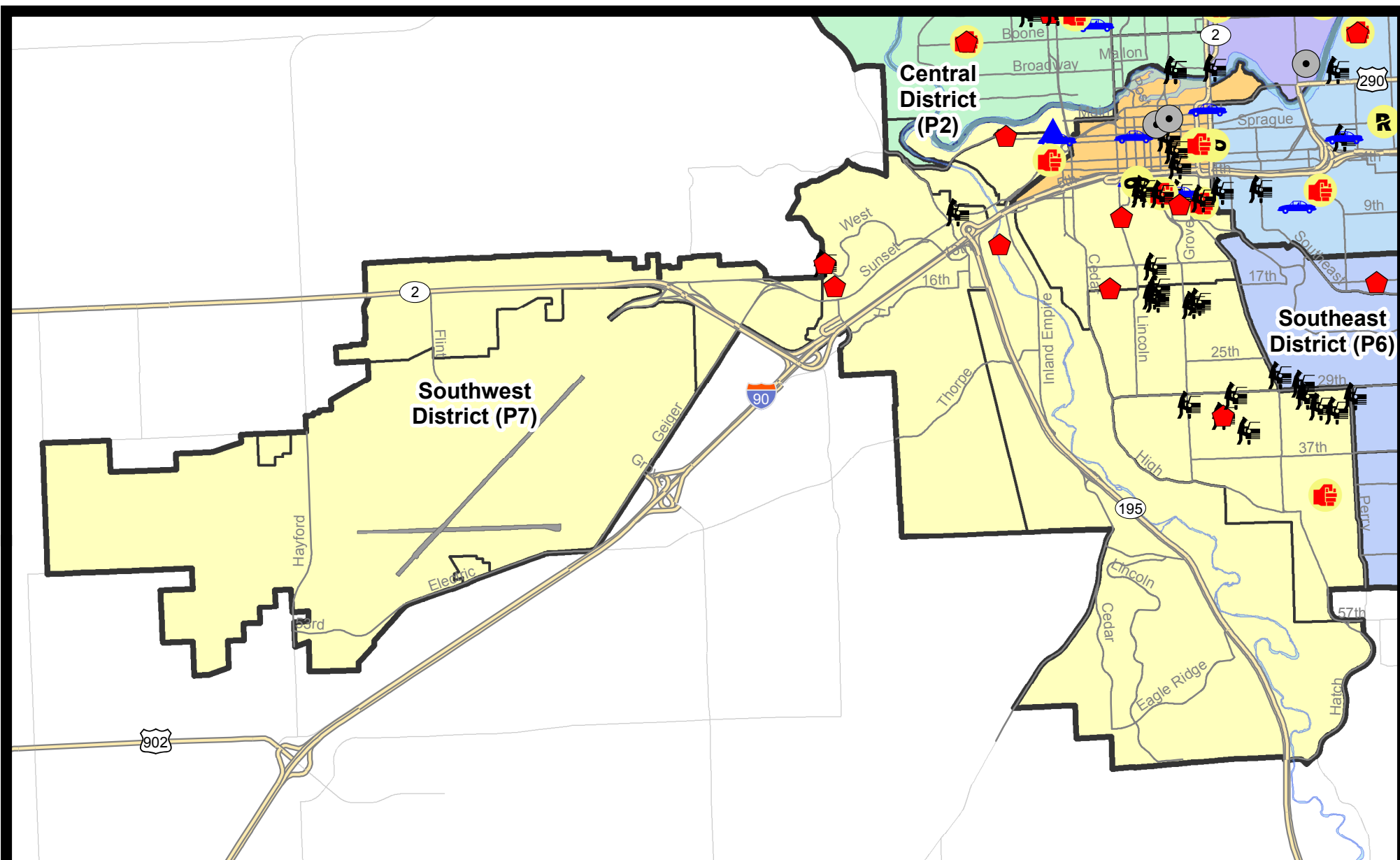
| NIBRS Categories (Part 1 Selected) | | 7 Day Comparison | | | 28 Day Comparison | | | YTD Comparison | | |
|---|-----------------------------|----------------------|-------|----------|-----------------------------|-------|-----------------------|----------------|-------|----------|
| | | Current | Prior | Percent | Current | Prior | Percent | Current | Prior | Percent |
| Violent | Criminal Homicide | 0 | 0 | | 0 | 0 | | 0 | 1 | -100.00% |
| | Rape | 0 | 1 | -100.00% | 3 | 4 | -25.00% | 20 | 16 | 25.00% |
| | Robbery - Commercial | 0 | 0 | | 0 | 1 | -100.00% | 2 | 2 | 0.00% |
| | Robbery - Person | 1 | 1 | 0.00% | 2 | 0 | | 14 | 5 | 180.00% |
| | Aggravated Assault - Non DV | 2 | 0 | | 4 | 7 | -42.86% | 32 | 23 | 39.13% |
| | Aggravated Assault - DV | 2 | 1 | 100.00% | 3 | 6 | -50.00% | 27 | 16 | 68.75% |
| Violent Total: | | 5 | 3 | 66.67% | 12 | 18 | -33.33% | 95 | 63 | 50.79% |
| Property | Burglary - Residential | 8 | 0 | | 11 | 5 | 120.00% | 79 | 99 | -20.20% |
| | Burglary Garage | 1 | 3 | -66.67% | 5 | 4 | 25.00% | 43 | 53 | -18.87% |
| | Burglary Commercial | 0 | 0 | | 2 | 6 | -66.67% | 21 | 24 | -12.50% |
| | Larceny | 36 | 37 | -2.70% | 114 | 95 | 20.00% | 700 | 852 | -17.84% |
| | Vehicle Theft | 3 | 2 | 50.00% | 15 | 15 | 0.00% | 128 | 125 | 2.40% |
| | Arson | 0 | 0 | | 0 | 0 | | 2 | 3 | -33.33% |
| Property Total: | | 48 | 42 | 14.29% | 147 | 125 | 17.60% | 973 | 1156 | -15.83% |
| Preliminary Part 1 Crime Totals: | | 53 | 45 | 17.78% | 159 | 143 | 11.19% | 1068 | 1219 | -12.39% |
| Current 7 Day Period: | | 7/29/2018 - 8/4/2018 | | | Prior 7 Day Period: | | 7/22/2018 - 7/28/2018 | | | |
| Current 28 Day Period: | | 7/8/2018 - 8/4/2018 | | | Prior 28 Day Period: | | 6/10/2018 - 7/7/2018 | | | |
| Current YTD Day Period: | | 1/1/2018 - 8/4/2018 | | | Prior YTD Period: | | 1/1/2017 - 8/4/2017 | | | |

Prepared by SPD Crime Analysis Office - Monday, August 06, 2018

NOTE: SPD moved from UCR to the NIBRS reporting standard on 10/4/16 following the transition to a new RMS System. [Numbers on CompStat reports prior to this date should not be used as a comparison to those on this report.](#) Additional info on these reporting standards can be found on the FBI website: <https://ucr.fbi.gov/nibrs-overview>

This chart represents Preliminary counts of selected crime categories from Police Case Reports. Full statistical analysis to determine the confidence level of this data has not been performed. The % change columns on the preliminary counts differ from the percentage change on the NIBRS crime report, sometimes significantly. The CompStat report is designed for operational use and includes only selected NIBRS categories and coding less complex than full NIBRS rules. Official statistics for these and other NIBRS categories can be found on WASPC & FBI websites once available.





City of Spokane
Southwest District (P7)
Selected
Crime Types
2018-07-29 to 2018-08-04
 Prepared By:
 Crime Analysis Unit
 Spokane Police Department

Legend

NIBRS Events



Robbery Commercial

Robbery Person

Aggravated Assault

Burglary Residential

Burglary Garage

Burglary Commercial

Vehicle Prowling

Vehicle Theft

Arson

Cases Represent LERMS Crime Codes
 Points may indicate multiple events
 Note: Veh Prowl is only Larceny category displayed



For Additional Information on Incidents
 pertaining to an Area, Trend, or Pattern
 Contact Information Analysis

0 0.2 0.4 0.6 0.8 1 1.2 1.4 1.6 Miles



THIS IS NOT A LEGAL DOCUMENT:
 The information shown on this map is compiled
 from various sources and is subject to constant
 revision. Information shown on this map should
 not be used to determine the location of facilities
 in relationship to property lines, section lines,
 streets, etc.



Sunday - Saturday

SE - Southwest District (P7)

7/29/2018 TO 8/4/2018



| A/C | Offense Statute | Address | Reported Date | Dist |
|----------------------|---|----------------------------|----------------------|-------------|
| <u>SPD7BA</u> | | | | |
| C | ASSAULT-2D | 1700 W 2ND AVE | 7/30/2018 | P8 |
| C | BURGLARY-RESIDENTIAL | 2100 W RIVERSIDE AVE | 8/3/2018 | P6 |
| C | THEFT OF MOTOR VEHICLE | 1600 W RIVERSIDE AVE | 8/1/2018 | P7 |
| C | THEFT-3D (All Other Thefts) | 2300 W 2ND AVE | 7/31/2018 | P7 |
| C | THEFT-3D (All Other Thefts) | 1800 W 2ND AVE | 8/2/2018 | P7 |
| <u>SPD7CH</u> | | | | |
| C | ASSAULT-2D | S STEVENS ST / W 6TH AVE | 7/30/2018 | P8 |
| C | ASSAULT-3D (d)or(f) (Weapon/Instrument/Bodily Harm) | 100 W 8TH AVE | 8/2/2018 | P8 |
| C | BURGLARY 1D RESIDENTIAL | 800 S MONROE ST | 7/29/2018 | P7 |
| C | BURGLARY-RESIDENTIAL | 1100 W 16TH AVE | 8/1/2018 | P7 |
| C | BURGLARY-RESIDENTIAL | 700 S BERNARD ST | 8/2/2018 | P5 |
| C | MAIL THEFT (All Others) | 1200 W 12TH AVE | 8/1/2018 | P7 |
| C | ROBBERY 1D PERSON (NOT PURSE SNATCHING) | 800 W 5TH AVE | 8/2/2018 | P8 |
| A | THEFT OF MOTOR VEHICLE | W 6TH AVE / S BERNARD ST | 7/29/2018 | P7 |
| C | THEFT OF MOTOR VEHICLE | 800 W 5TH AVE | 8/1/2018 | P7 |
| C | THEFT-2D (All Other Thefts) | 1500 W 9TH AVE | 7/29/2018 | P7 |
| C | THEFT-3D (All Other Thefts) | W CLIFF AVE / S STEVENS ST | 8/2/2018 | P7 |
| C | THEFT-3D (From Motor Vehicle) | W 6TH AVE / S BERNARD ST | 7/29/2018 | P7 |
| C | THEFT-3D (From Motor Vehicle) | 700 W 5TH AVE | 7/30/2018 | P5 |
| A | THEFT-3D (From Motor Vehicle) | 700 W 6TH AVE | 8/2/2018 | P5 |
| A | THEFT-3D (From Motor Vehicle) | 100 W 7TH AVE | 8/2/2018 | P7 |
| C | THEFT-3D (Motor Vehicle Parts or Accessories) | 1100 W 11TH AVE | 8/2/2018 | P7 |
| C | VEHICLE PROWLING-2D/From Motor Vehicle | S STEVENS ST / W 6TH AVE | 7/30/2018 | P8 |
| C | VEHICLE PROWLING-2D/No Theft | 600 W 14TH AVE | 8/2/2018 | P7 |
| <u>SPD7CS</u> | | | | |
| C | ASSAULT-2D | 4100 S ARTHUR ST | 8/4/2018 | P6 |
| C | BURGLARY-RESIDENTIAL | 0 E 32ND AVE | 8/4/2018 | P6 |
| C | THEFT-2D (From Building) | 1100 E 30TH AVE | 8/2/2018 | P7 |
| C | THEFT-2D (From Building) | 0 E 32ND AVE | 8/4/2018 | P6 |
| A | THEFT-3D (All Other Thefts) | 200 E HIGH DR | 8/2/2018 | P7 |
| C | THEFT-3D (All Other Thefts) | 1000 E 32ND AVE | 8/3/2018 | P7 |
| C | THEFT-3D (From Building) | 1100 E 30TH AVE | 8/1/2018 | P7 |
| C | THEFT-3D (From Motor Vehicle) | 900 E 30TH AVE | 7/29/2018 | P7 |
| C | THEFT-3D (From Motor Vehicle) | 1100 E 32ND AVE | 7/29/2018 | P7 |
| C | THEFT-3D (From Motor Vehicle) | 3000 S BERNARD ST | 7/30/2018 | P7 |
| C | THEFT-3D (From Motor Vehicle) | 3100 S ARTHUR ST | 7/30/2018 | P7 |
| C | THEFT-3D (From Motor Vehicle) | 3300 S MANITO BLVD | 7/30/2018 | P7 |

For protection of victim privacy, the entire address on sexual assault crimes has been redacted.

| A/C | Offense Statute | Address | Reported Date | Dist |
|----------------------|--|---------------------|----------------------|-------------|
| A | THEFT-3D (From Motor Vehicle) | 2900 S TEKOA ST | 8/1/2018 | P7 |
| C | VEHICLE PROWLING-2D/From Motor Vehicle | 0 E 32ND AVE | 8/4/2018 | P6 |
| <u>SPD7LC</u> | | | | |
| C | BURGLARY 1D RESIDENTIAL | 1100 S SPRUCE ST | 7/30/2018 | P7 |
| C | MAIL THEFT (All Others) | 1400 E BLACKWOOD LN | 8/3/2018 | P5 |
| C | THEFT(FIREARM) (From Building) | 1100 S SPRUCE ST | 7/30/2018 | P7 |
| C | THEFT-2D (All Other Thefts) | 1100 S SPRUCE ST | 7/30/2018 | P7 |
| <u>SPD7MC</u> | | | | |
| C | THEFT-3D (All Other Thefts) | 100 E 27TH AVE | 8/1/2018 | P7 |
| C | THEFT-3D (From Motor Vehicle) | 100 W 19TH AVE | 8/3/2018 | P7 |
| C | THEFT-3D (From Motor Vehicle) | 600 W 17TH AVE | 8/3/2018 | P7 |
| C | THEFT-3D (From Motor Vehicle) | 200 W 19TH AVE | 8/3/2018 | P7 |
| C | THEFT-3D (From Motor Vehicle) | 600 W 18TH AVE | 8/3/2018 | P5 |
| A | THEFT-3D (From Motor Vehicle) | 600 W 18TH AVE | 8/4/2018 | P7 |
| <u>SPD7PV</u> | | | | |
| C | BURGLARY 2D GARAGE | 1600 W CLARKE AVE | 8/1/2018 | P7 |
| <u>SPD7WH</u> | | | | |
| C | BURGLARY-RESIDENTIAL | 4300 W DESKA DR | 7/30/2018 | P7 |
| C | BURGLARY-RESIDENTIAL | 1500 S RUSTLE ST | 8/3/2018 | P7 |
| C | THEFT-3D (From Motor Vehicle) | 2800 W 7TH AVE | 8/2/2018 | P7 |
| C | THEFT-CITY (All Other Thefts) | 1500 S RUSTLE ST | 8/3/2018 | P7 |
| C | VEHICLE PROWLING-2D/From Motor Vehicle | 4300 W DESKA DR | 7/30/2018 | P7 |

SPOKANE POLICE DEPARTMENT

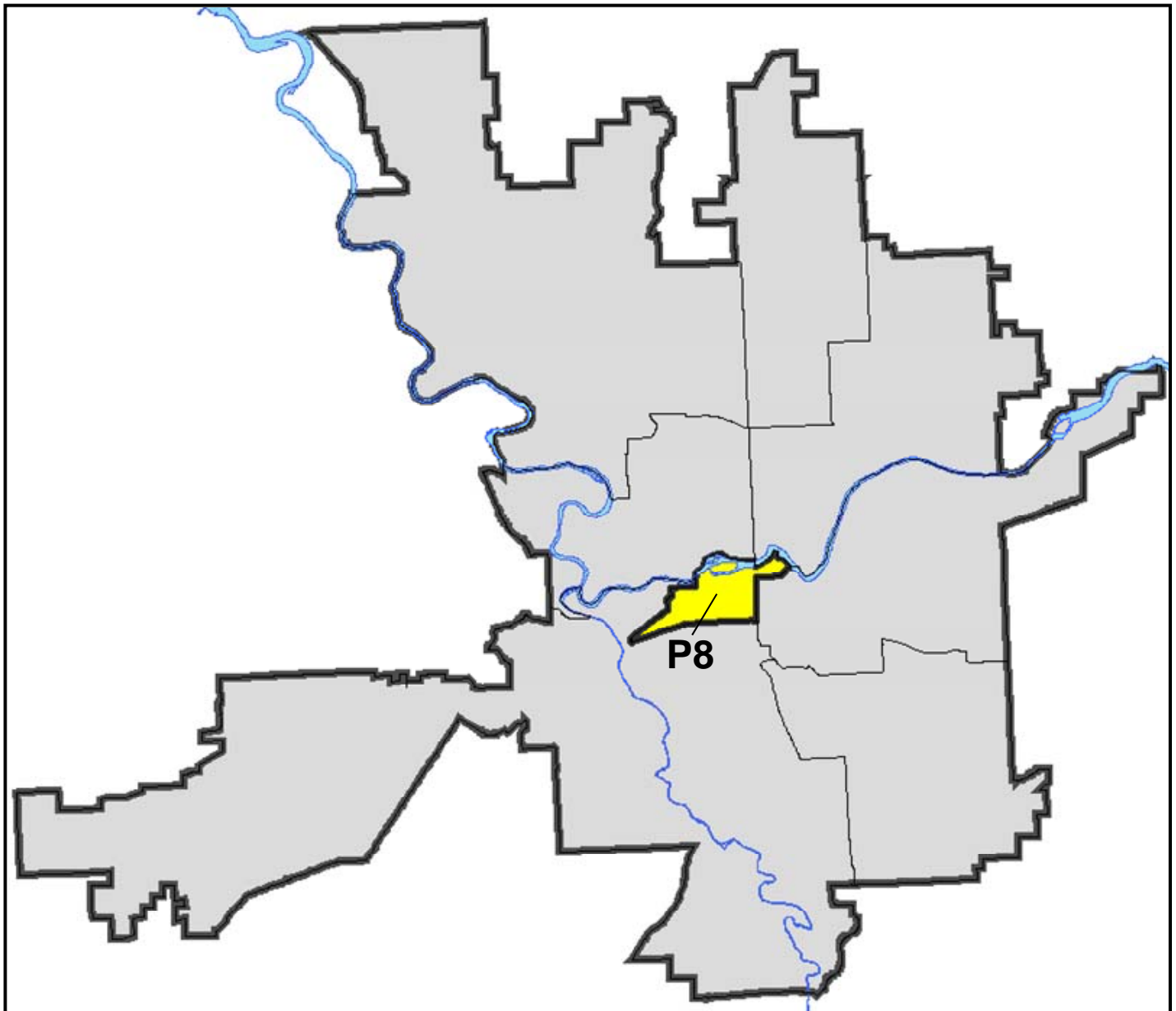
DOWNTOWN

Police Service Area



PSA Commander

Captain David Singley



POLICE SUMMARY - Ending: Saturday, August 04, 2018

DOWNTOWN PRECINCT (P8)



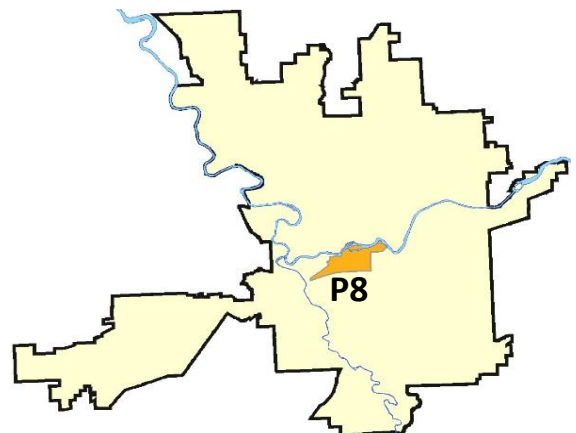
Preliminary IBR Counts

| NIBRS Categories (Part 1 Selected) | | 7 Day Comparison | | | 28 Day Comparison | | | YTD Comparison | | |
|---|-----------------------------|----------------------|-------|----------|-----------------------------|-------|-----------------------|----------------|-------|----------|
| | | Current | Prior | Percent | Current | Prior | Percent | Current | Prior | Percent |
| Violent | Criminal Homicide | 0 | 0 | | 0 | 0 | | 0 | 0 | |
| | Rape | 0 | 1 | -100.00% | 3 | 7 | -57.14% | 22 | 9 | 144.44% |
| | Robbery - Commercial | 0 | 0 | | 1 | 0 | | 4 | 0 | |
| | Robbery - Person | 0 | 1 | -100.00% | 3 | 6 | -50.00% | 23 | 24 | -4.17% |
| | Aggravated Assault - Non DV | 2 | 2 | 0.00% | 10 | 13 | -23.08% | 88 | 45 | 95.56% |
| | Aggravated Assault - DV | 0 | 0 | | 1 | 4 | -75.00% | 14 | 12 | 16.67% |
| Violent Total: | | 2 | 4 | -50.00% | 18 | 30 | -40.00% | 151 | 90 | 67.78% |
| Property | Burglary - Residential | 0 | 1 | -100.00% | 1 | 2 | -50.00% | 15 | 19 | -21.05% |
| | Burglary Garage | 0 | 0 | | 0 | 0 | | 0 | 1 | -100.00% |
| | Burglary Commercial | 2 | 2 | 0.00% | 8 | 8 | 0.00% | 35 | 20 | 75.00% |
| | Larceny | 17 | 25 | -32.00% | 93 | 100 | -7.00% | 694 | 657 | 5.63% |
| | Vehicle Theft | 2 | 0 | | 5 | 4 | 25.00% | 45 | 34 | 32.35% |
| | Arson | 0 | 1 | -100.00% | 1 | 0 | | 4 | 0 | |
| Property Total: | | 21 | 29 | -27.59% | 108 | 114 | -5.26% | 793 | 731 | 8.48% |
| Preliminary Part 1 Crime Totals: | | 23 | 33 | -30.30% | 126 | 144 | -12.50% | 944 | 821 | 14.98% |
| Current 7 Day Period: | | 7/29/2018 - 8/4/2018 | | | Prior 7 Day Period: | | 7/22/2018 - 7/28/2018 | | | |
| Current 28 Day Period: | | 7/8/2018 - 8/4/2018 | | | Prior 28 Day Period: | | 6/10/2018 - 7/7/2018 | | | |
| Current YTD Day Period: | | 1/1/2018 - 8/4/2018 | | | Prior YTD Period: | | 1/1/2017 - 8/4/2017 | | | |

Prepared by SPD Crime Analysis Office - Monday, August 06, 2018

NOTE: SPD moved from UCR to the NIBRS reporting standard on 10/4/16 following the transition to a new RMS System. [Numbers on CompStat reports prior to this date should not be used as a comparison to those on this report.](#) Additional info on these reporting standards can be found on the FBI website: <https://ucr.fbi.gov/nibrs-overview>

This chart represents Preliminary counts of selected crime categories from Police Case Reports. Full statistical analysis to determine the confidence level of this data has not been performed. The % change columns on the preliminary counts differ from the percentage change on the NIBRS crime report, sometimes significantly. The CompStat report is designed for operational use and includes only selected NIBRS categories and coding less complex than full NIBRS rules. Official statistics for these and other NIBRS categories can be found on WASPC & FBI websites once available.



Sunday - Saturday

SW - Downtown District (P8)

7/29/2018 TO 8/4/2018



| <u>A/C</u> | <u>Offense Statute</u> | <u>Address</u> | <u>Reported Date</u> | <u>Dist</u> |
|----------------------|--|-----------------------------|----------------------|-------------|
| C | VEHICLE PROWLING-2D/From Motor Vehicle | 406.5 W SPRAGUE AVE | 8/1/2018 | P8 |
| <u>SPD8RS</u> | | | | |
| C | ASSAULT-2D | 100 S BROWNE ST | 7/30/2018 | P8 |
| C | ASSAULT-2D | 0 W PACIFIC AVE | 8/4/2018 | P8 |
| C | BURGLARY 2D COMMERCIAL | 100 N WASHINGTON ST | 7/30/2018 | P8 |
| C | BURGLARY 2D COMMERCIAL | 500 W RIVERSIDE AVE | 8/3/2018 | P8 |
| C | THEFT OF MOTOR VEHICLE | 0 S POST ST | 7/29/2018 | P7 |
| C | THEFT OF MOTOR VEHICLE | 200 N DIVISION ST | 7/29/2018 | P8 |
| C | THEFT-2D (All Other Thefts) | 700 W SPOKANE FALLS BLVD | 7/31/2018 | P8 |
| C | THEFT-2D (All Other Thefts) | 200 S WALL ST | 8/1/2018 | P8 |
| C | THEFT-2D (From Building) | 300 W 3RD AVE | 7/29/2018 | P8 |
| C | THEFT-2D (From Building) | 0 W PACIFIC AVE | 8/2/2018 | P8 |
| C | THEFT-2D (From Building) | 200 N DIVISION ST | 8/3/2018 | P8 |
| A | THEFT-3D (All Other Thefts) | 1100 W RIVERSIDE AVE | 7/30/2018 | P8 |
| C | THEFT-3D (All Other Thefts) | 900 W 1ST AVE | 7/30/2018 | P8 |
| C | THEFT-3D (All Other Thefts) | 1200 W RIVERSIDE AVE | 8/1/2018 | P8 |
| C | THEFT-3D (All Other Thefts) | 700 W MAIN AVE | 8/2/2018 | P5 |
| C | THEFT-3D (All Other Thefts) | 300 N SPOKANE FALLS CT | 8/2/2018 | P8 |
| C | THEFT-3D (From Motor Vehicle) | 300 W PACIFIC AVE | 7/30/2018 | P8 |
| C | THEFT-3D (From Motor Vehicle) | S WASHINGTON ST / W 1ST AVE | 7/31/2018 | P8 |
| C | THEFT-CITY (All Other Thefts) | W SPRAGUE AVE / N BROWNE ST | 8/3/2018 | P8 |
| C | THEFT-CITY (All Other Thefts) | 800 W 2ND AVE | 8/3/2018 | P8 |
| C | THEFT-CITY (Shoplifting) | 500 N HOWARD ST | 8/1/2018 | |
| A | VEHICLE PROWLING-2D/No Theft | W 3RD AVE / S BERNARD ST | 8/4/2018 | P8 |

POLICE SUMMARY - Ending: Saturday, August 04, 2018



Other Jurisdiction or Unk District

Preliminary IBR Counts

| NIBRS Categories (Part 1 Selected) | | 7 Day Comparison | | | 28 Day Comparison | | | YTD Comparison | | |
|---|-----------------------------|----------------------|-------|----------|-----------------------------|-------|-----------------------|----------------|-------|----------|
| | | Current | Prior | Percent | Current | Prior | Percent | Current | Prior | Percent |
| Violent | Criminal Homicide | 0 | 0 | | 0 | 0 | | 0 | 0 | |
| | Rape | 0 | 0 | | 0 | 0 | | 4 | 13 | -69.23% |
| | Robbery - Commercial | 0 | 0 | | 0 | 0 | | 0 | 8 | -100.00% |
| | Robbery - Person | 0 | 0 | | 0 | 0 | | 0 | 13 | -100.00% |
| | Aggravated Assault - Non DV | 0 | 0 | | 0 | 1 | -100.00% | 1 | 47 | -97.87% |
| | Aggravated Assault - DV | 0 | 0 | | 0 | 0 | | 1 | 10 | -90.00% |
| Violent Total: | | 0 | 0 | | 0 | 1 | -100.00% | 6 | 91 | -93.41% |
| Property | Burglary - Residential | 0 | 0 | | 0 | 0 | | 0 | 1 | -100.00% |
| | Burglary Garage | 0 | 0 | | 0 | 0 | | 0 | 0 | |
| | Burglary Commercial | 0 | 0 | | 0 | 0 | | 0 | 1 | -100.00% |
| | Larceny | 0 | 1 | -100.00% | 3 | 4 | -25.00% | 18 | 38 | -52.63% |
| | Vehicle Theft | 0 | 0 | | 0 | 1 | -100.00% | 6 | 30 | -80.00% |
| | Arson | 0 | 0 | | 0 | 0 | | 0 | 2 | -100.00% |
| Property Total: | | 0 | 1 | -100.00% | 3 | 5 | -40.00% | 24 | 72 | -66.67% |
| Preliminary Part 1 Crime Totals: | | 0 | 1 | -100.00% | 3 | 6 | -50.00% | 30 | 163 | -81.60% |
| Current 7 Day Period: | | 7/29/2018 - 8/4/2018 | | | Prior 7 Day Period: | | 7/22/2018 - 7/28/2018 | | | |
| Current 28 Day Period: | | 7/8/2018 - 8/4/2018 | | | Prior 28 Day Period: | | 6/10/2018 - 7/7/2018 | | | |
| Current YTD Day Period: | | 1/1/2018 - 8/4/2018 | | | Prior YTD Period: | | 1/1/2017 - 8/4/2017 | | | |

Prepared by SPD Crime Analysis Office - Monday, August 06, 2018

NOTE: SPD moved from UCR to the NIBRS reporting standard on 10/4/16 following the transition to a new RMS System. [Numbers on CompStat reports prior to this date should not be used as a comparison to those on this report.](#) Additional info on these reporting standards can be found on the FBI website: <https://ucr.fbi.gov/nibrs-overview>

This chart represents Preliminary counts of selected crime categories from Police Case Reports. Full statistical analysis to determine the confidence level of this data has not been performed. The % change columns on the preliminary counts differ from the percentage change on the NIBRS crime report, sometimes significantly. The CompStat report is designed for operational use and includes only selected NIBRS categories and coding less complex than full NIBRS rules. Official statistics for these and other NIBRS categories can be found on WASPC & FBI websites once available.

Sunday - Saturday

7/29/2018 TO 8/4/2018

Other Jurisdiction/Unk District



A/C **Offense Statute**

Address

Reported Date

Dist

#Type!

#Typ