

SPOKANE POLICE DEPARTMENT

PRELIMINARY CITYWIDE **IBR** CRIME REPORT



Preliminary IBR Counts

CHIEF OF POLICE

Craig Meidl

Period Ending: Saturday, July 28, 2018

NIBRS Categories (Part 1 Selected)		7 Day Comparison			28 Day Comparison			YTD Comparison		
		Current	Prior	Percent	Current	Prior	Percent	Current	Prior	Percent
Violent	Criminal Homicide	0	0		1	1	0.00%	5	3	66.67%
	Rape	5	4	25.00%	22	34	-35.29%	177	139	27.34%
	Robbery - Commercial	1	3	-66.67%	8	7	14.29%	45	50	-10.00%
	Robbery - Person	8	10	-20.00%	32	20	60.00%	130	116	12.07%
	Aggravated Assault - Non DV	7	13	-46.15%	48	57	-15.79%	386	306	26.14%
	Aggravated Assault - DV	11	8	37.50%	31	40	-22.50%	258	198	30.30%
Violent Total:		32	38	-15.79%	142	159	-10.69%	1001	812	23.28%
Property	Burglary - Residential	20	19	5.26%	80	96	-16.67%	604	713	-15.29%
	Burglary Garage	12	7	71.43%	42	58	-27.59%	325	356	-8.71%
	Burglary Commercial	11	16	-31.25%	52	37	40.54%	242	267	-9.36%
	Larceny	292	263	11.03%	1093	1131	-3.36%	7217	7303	-1.18%
	Vehicle Theft	27	40	-32.50%	138	152	-9.21%	1004	1083	-7.29%
	Arson	1	1	0.00%	7	1	600.00%	27	17	58.82%
Property Total:		363	346	4.91%	1412	1475	-4.27%	9419	9739	-3.29%
Preliminary Part 1 Crime Totals:		395	384	2.86%	1554	1634	-4.90%	10420	10551	-1.24%
Current 7 Day Period:		7/22/2018 - 7/28/2018			Prior 7 Day Period:		7/15/2018 - 7/21/2018			
Current 28 Day Period:		7/1/2018 - 7/28/2018			Prior 28 Day Period:		6/3/2018 - 6/30/2018			
Current YTD Day Period:		1/1/2018 - 7/28/2018			Prior YTD Period:		1/1/2017 - 7/28/2017			

Prepared by SPD Crime Analysis Office - Monday, July 30, 2018

NOTE: SPD moved from UCR to the NIBRS reporting standard on 10/4/16 following the transition to a new RMS System. [Numbers on CompStat reports prior to this date should not be used as a comparison to those on this report.](#) Additional info on these reporting standards can be found on the FBI website: <https://ucr.fbi.gov/nibrs-overview>

This chart represents Preliminary counts of selected crime categories from Police Case Reports. Full statistical analysis to determine the confidence level of this data has not been performed. The % change columns on the preliminary counts differ from the percentage change on the NIBRS crime report, sometimes significantly. The CompStat report is designed for operational use and includes only selected NIBRS categories and coding less complex than full NIBRS rules. Official statistics for these and other NIBRS categories can be found on WASPC & FBI websites once available.



SPOKANE POLICE DEPARTMENT



NORTH Police Service Area

PSA Commander

Captain Dan Torok

Northwest District (P1)

Central District (P2)

Neva-Wood District (P3)

Northeast District (P4)



POLICE SUMMARY - Ending: Saturday, July 28, 2018

NORTH PRECINCT (P1, P2, P3, and P4)



Preliminary IBR Counts

NIBRS Categories (Part 1 Selected)		7 Day Comparison			28 Day Comparison			YTD Comparison		
		Current	Prior	Percent	Current	Prior	Percent	Current	Prior	Percent
Violent	Criminal Homicide	0	0		1	1	0.00%	4	2	100.00%
	Rape	2	3	-33.33%	13	16	-18.75%	100	76	31.58%
	Robbery - Commercial	0	3	-100.00%	5	5	0.00%	32	37	-13.51%
	Robbery - Person	4	7	-42.86%	20	11	81.82%	76	49	55.10%
	Aggravated Assault - Non DV	3	6	-50.00%	23	29	-20.69%	204	141	44.68%
	Aggravated Assault - DV	6	6	0.00%	20	23	-13.04%	167	122	36.89%
Violent Total:		15	25	-40.00%	82	85	-3.53%	583	427	36.53%
Property	Burglary - Residential	14	12	16.67%	53	77	-31.17%	383	432	-11.34%
	Burglary Garage	8	6	33.33%	32	44	-27.27%	237	229	3.49%
	Burglary Commercial	4	6	-33.33%	24	12	100.00%	122	172	-29.07%
	Larceny	186	178	4.49%	746	740	0.81%	4738	4452	6.42%
	Vehicle Theft	20	24	-16.67%	96	106	-9.43%	661	651	1.54%
	Arson	0	1	-100.00%	3	0		14	10	40.00%
Property Total:		232	227	2.20%	954	979	-2.55%	6155	5946	3.51%
Preliminary Part 1 Crime Totals:		247	252	-1.98%	1036	1064	-2.63%	6738	6373	5.73%
Current 7 Day Period:		7/22/2018 - 7/28/2018			Prior 7 Day Period:		7/15/2018 - 7/21/2018			
Current 28 Day Period:		7/1/2018 - 7/28/2018			Prior 28 Day Period:		6/3/2018 - 6/30/2018			
Current YTD Day Period:		1/1/2018 - 7/28/2018			Prior YTD Period:		1/1/2017 - 7/28/2017			

Prepared by SPD Crime Analysis Office - Monday, July 30, 2018

NOTE: SPD moved from UCR to the NIBRS reporting standard on 10/4/16 following the transition to a new RMS System. [Numbers on CompStat reports prior to this date should not be used as a comparison to those on this report.](#) Additional info on these reporting standards can be found on the FBI website: <https://ucr.fbi.gov/nibrs-overview>

This chart represents Preliminary counts of selected crime categories from Police Case Reports. Full statistical analysis to determine the confidence level of this data has not been performed. The % change columns on the preliminary counts differ from the percentage change on the NIBRS crime report, sometimes significantly. The CompStat report is designed for operational use and includes only selected NIBRS categories and coding less complex than full NIBRS rules. Official statistics for these and other NIBRS categories can be found on WASPC & FBI websites once available.



POLICE SUMMARY - Ending: Saturday, July 28, 2018

NW - Northwest District (P1)



Preliminary IBR Counts

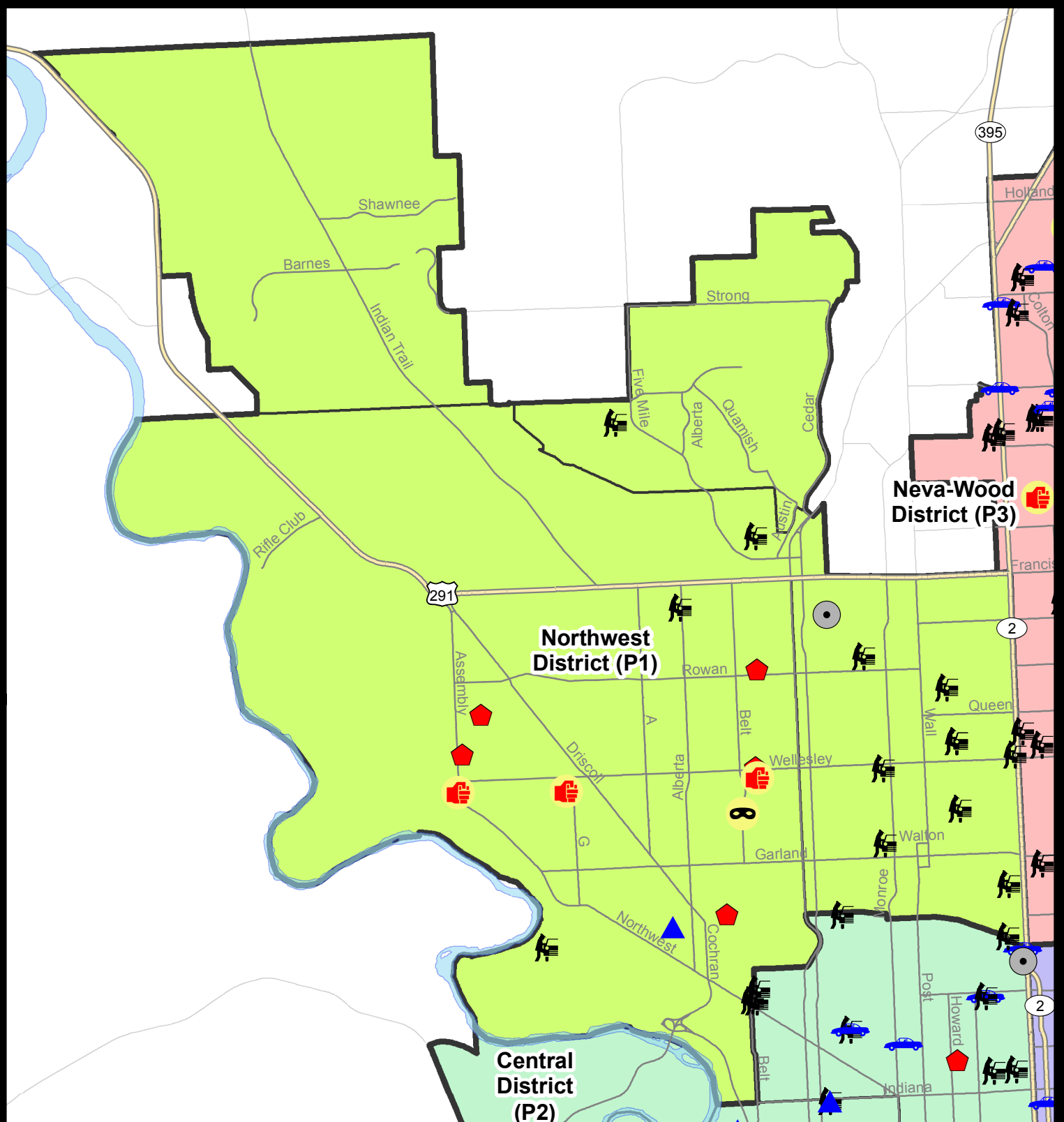
NIBRS Categories (Part 1 Selected)		7 Day Comparison			28 Day Comparison			YTD Comparison		
		Current	Prior	Percent	Current	Prior	Percent	Current	Prior	Percent
Violent	Criminal Homicide	0	0		0	0		1	0	
	Rape	0	0		2	4	-50.00%	21	17	23.53%
	Robbery - Commercial	0	1	-100.00%	1	1	0.00%	4	4	0.00%
	Robbery - Person	1	0		4	2	100.00%	11	10	10.00%
	Aggravated Assault - Non DV	2	2	0.00%	5	5	0.00%	30	31	-3.23%
	Aggravated Assault - DV	1	0		2	2	0.00%	23	18	27.78%
Violent Total:		4	3	33.33%	14	14	0.00%	90	80	12.50%
Property	Burglary - Residential	5	1	400.00%	11	21	-47.62%	95	110	-13.64%
	Burglary Garage	1	0		7	8	-12.50%	53	77	-31.17%
	Burglary Commercial	1	2	-50.00%	5	0		19	29	-34.48%
	Larceny	42	23	82.61%	147	165	-10.91%	954	934	2.14%
	Vehicle Theft	0	1	-100.00%	4	23	-82.61%	95	117	-18.80%
	Arson	0	1	-100.00%	1	0		2	4	-50.00%
Property Total:		49	28	75.00%	175	217	-19.35%	1218	1271	-4.17%
Preliminary Part 1 Crime Totals:		53	31	70.97%	189	231	-18.18%	1308	1351	-3.18%
Current 7 Day Period:		7/22/2018 - 7/28/2018			Prior 7 Day Period:		7/15/2018 - 7/21/2018			
Current 28 Day Period:		7/1/2018 - 7/28/2018			Prior 28 Day Period:		6/3/2018 - 6/30/2018			
Current YTD Day Period:		1/1/2018 - 7/28/2018			Prior YTD Period:		1/1/2017 - 7/28/2017			

Prepared by SPD Crime Analysis Office - Monday, July 30, 2018

NOTE: SPD moved from UCR to the NIBRS reporting standard on 10/4/16 following the transition to a new RMS System. [Numbers on CompStat reports prior to this date should not be used as a comparison to those on this report.](#) Additional info on these reporting standards can be found on the FBI website: <https://ucr.fbi.gov/nibrs-overview>

This chart represents Preliminary counts of selected crime categories from Police Case Reports. Full statistical analysis to determine the confidence level of this data has not been performed. The % change columns on the preliminary counts differ from the percentage change on the NIBRS crime report, sometimes significantly. The CompStat report is designed for operational use and includes only selected NIBRS categories and coding less complex than full NIBRS rules. Official statistics for these and other NIBRS categories can be found on WASPC & FBI websites once available.





City of Spokane
Northwest District (P1)
Selected Crime Codes
2018-07-22 to 2018-07-28
 Prepared By:
 Crime Analysis Unit
 Spokane Police Department

Legend

NIBRS Events



Criminal Homicide



Rape



Robbery Commercial



Robbery Person



Aggravated Assault



Burglary Residential



Burglary Garage



Burglary Commercial



Vehicle Prowling



Vehicle Theft



Arson



Cases Represent LERMS Crime Codes
 Points may indicate multiple events
 Note: Veh Prowl is only Larceny displayed

For Additional Information on
 Incidents pertaining to an
 Area, Trend, or Pattern
 Contact Information Analysis

0 0.25 0.5 1 Miles



THIS IS NOT A LEGAL DOCUMENT:
 The information shown on this map is compiled
 from various sources and is subject to constant
 revision. Information shown on this map should
 not be used to determine the location of facilities
 in relationship to property lines, section lines,
 streets, etc.

Sunday - Saturday

NW - Northwest District (P1)

7/22/2018 TO 7/28/2018



<u>A/C</u>	<u>Offense Statute</u>	<u>Address</u>	<u>Reported Date</u>	<u>Dist</u>
<u>SPA1BS</u>				
C	THEFT-3D (From Motor Vehicle)	1800 W NORTHRIDGE CT	7/25/2018	P2
<u>SPA1FM</u>				
C	THEFT-3D (From Motor Vehicle)	3000 W TRINITY AVE	7/25/2018	P1
<u>SPA1NH</u>				
C	BURGLARY 2D COMMERCIAL	5900 N CEDAR ST	7/25/2018	P1
C	MAIL THEFT (All Others)	200 W AMHERST CT	7/25/2018	P1
C	THEFT-2D (From Motor Vehicle)	1000 W WELLESLEY AVE	7/23/2018	P1
C	THEFT-2D (From Motor Vehicle)	1100 W NEBRASKA AVE	7/24/2018	P1
C	THEFT-2D (From Motor Vehicle)	5300 N STEVENS ST	7/25/2018	P1
C	THEFT-2D (Shoplifting)	4700 N DIVISION ST	7/28/2018	P1
C	THEFT-3D (All Other Thefts)	5300 N ASH ST	7/26/2018	P1
C	THEFT-3D (From Building)	6100 N WALL ST	7/25/2018	P1
C	THEFT-3D (From Motor Vehicle)	4200 N WASHINGTON ST	7/22/2018	P1
C	THEFT-3D (From Motor Vehicle)	4700 N DIVISION ST	7/23/2018	P1
C	THEFT-3D (From Motor Vehicle)	4000 N MADISON ST	7/23/2018	P1
A	THEFT-3D (From Motor Vehicle)	4800 N WASHINGTON ST	7/24/2018	P1
A	THEFT-3D (From Motor Vehicle)	4800 N WASHINGTON ST	7/24/2018	P1
C	THEFT-3D (From Motor Vehicle)	3600 N ATLANTIC ST	7/25/2018	P1
C	THEFT-3D (From Motor Vehicle)	100 W CORA AVE	7/28/2018	P2
C	THEFT-3D (Motor Vehicle Parts or Accessories)	100 W CORA AVE	7/28/2018	P2
C	THEFT-3D (Shoplifting)	4700 N DIVISION ST	7/25/2018	P1
C	THEFT-CITY (All Other Thefts)	5100 N WHITEHOUSE ST	7/24/2018	P2
<u>SPA1NW</u>				
C	ASSAULT-2D	4600 N ASSEMBLY ST	7/24/2018	P1
C	ASSAULT-2D	2000 W WELLESLEY AVE	7/24/2018	P1
C	ASSAULT-2D	3500 W HOFFMAN AVE	7/27/2018	P1
A	BURGLARY 2D GARAGE	2700 W COURTLAND AVE	7/25/2018	P1
C	BURGLARY-RESIDENTIAL	5500 N CANNON ST	7/22/2018	P1
C	BURGLARY-RESIDENTIAL	2300 W GLASS AVE	7/24/2018	P1
A	BURGLARY-RESIDENTIAL	2000 W WELLESLEY AVE	7/26/2018	P1
C	BURGLARY-RESIDENTIAL	5200 N BEMIS ST	7/26/2018	P1
C	BURGLARY-RESIDENTIAL	4300 W OLYMPIC AVE	7/27/2018	P1
C	MAIL THEFT (All Others)	1900 W GARLAND AVE	7/26/2018	P1
C	ROBBERY-2D (All Except Purse Snatching)	4300 N BELT ST	7/23/2018	P1
C	THEFT-2D (All Other Thefts)	5800 N DRISCOLL BLVD	7/23/2018	P1
C	THEFT-2D (From Building)	2300 W WELLESLEY AVE	7/24/2018	P1
C	THEFT-2D (From Building)	2300 W WELLESLEY AVE	7/27/2018	P1

For protection of victim privacy, the entire address on sexual assault crimes has been redacted.

A/C	Offense Statute	Address	Reported Date	Dist
C	THEFT-2D (From Building)	2300 W WELLESLEY AVE	7/27/2018	P1
C	THEFT-2D (From Motor Vehicle)	3200 N COLUMBIA CIR	7/22/2018	P1
C	THEFT-3D (All Other Thefts)	2100 W WELLESLEY AVE	7/24/2018	P1
C	THEFT-3D (All Other Thefts)	2300 W WELLESLEY AVE	7/25/2018	P1
C	THEFT-3D (All Other Thefts)	2400 W WELLESLEY AVE	7/26/2018	P1
C	THEFT-3D (All Other Thefts)	3000 N OAK ST	7/26/2018	P1
C	THEFT-3D (All Other Thefts)	3000 W HOFFMAN AVE	7/27/2018	P1
A	THEFT-3D (All Other Thefts)	3300 N LINDEKE ST	7/28/2018	P1
C	THEFT-3D (From Building)	2300 W WELLESLEY AVE	7/26/2018	P1
C	THEFT-3D (From Building)	2300 W WELLESLEY AVE	7/27/2018	P1
C	THEFT-3D (From Building)	2300 W WELLESLEY AVE	7/27/2018	P1
C	THEFT-3D (From Motor Vehicle)	2100 W NORTHWEST BLVD	7/23/2018	P1
C	THEFT-3D (From Motor Vehicle)	6000 N ALBERTA ST	7/25/2018	P1
C	THEFT-3D (Motor Vehicle Parts or Accessories)	3400 W GARLAND AVE	7/27/2018	P1
C	THEFT-3D (Shoplifting)	2300 W WELLESLEY AVE	7/23/2018	P1
C	THEFT-3D (Shoplifting)	4800 W NINE MILE RD	7/28/2018	P1
C	THEFT-CITY (All Other Thefts)	2300 W WELLESLEY AVE	7/26/2018	P1
C	THEFT-CITY (From Building)	2100 W WELLESLEY AVE	7/23/2018	P1
C	THEFT-CITY (Shoplifting)	2300 W WELLESLEY AVE	7/22/2018	P1

POLICE SUMMARY - Ending: Saturday, July 28, 2018

NW - North Central District (P2)



Preliminary IBR Counts

NIBRS Categories (Part 1 Selected)		7 Day Comparison			28 Day Comparison			YTD Comparison		
		Current	Prior	Percent	Current	Prior	Percent	Current	Prior	Percent
Violent	Criminal Homicide	0	0		0	0		0	0	
	Rape	0	2	-100.00%	4	4	0.00%	23	23	0.00%
	Robbery - Commercial	0	0		1	0		5	5	0.00%
	Robbery - Person	1	3	-66.67%	7	1	600.00%	24	10	140.00%
	Aggravated Assault - Non DV	0	0		4	10	-60.00%	48	37	29.73%
	Aggravated Assault - DV	1	0		4	7	-42.86%	44	32	37.50%
Violent Total:		2	5	-60.00%	20	22	-9.09%	144	107	34.58%
Property	Burglary - Residential	2	2	0.00%	9	7	28.57%	70	106	-33.96%
	Burglary Garage	2	2	0.00%	7	4	75.00%	55	52	5.77%
	Burglary Commercial	2	2	0.00%	7	6	16.67%	38	65	-41.54%
	Larceny	46	49	-6.12%	169	135	25.19%	908	845	7.46%
	Vehicle Theft	7	8	-12.50%	31	25	24.00%	169	132	28.03%
	Arson	0	0		2	0		2	3	-33.33%
Property Total:		59	63	-6.35%	225	177	27.12%	1242	1203	3.24%
Preliminary Part 1 Crime Totals:		61	68	-10.29%	245	199	23.12%	1386	1310	5.80%
Current 7 Day Period:		7/22/2018 - 7/28/2018			Prior 7 Day Period:		7/15/2018 - 7/21/2018			
Current 28 Day Period:		7/1/2018 - 7/28/2018			Prior 28 Day Period:		6/3/2018 - 6/30/2018			
Current YTD Day Period:		1/1/2018 - 7/28/2018			Prior YTD Period:		1/1/2017 - 7/28/2017			

Prepared by SPD Crime Analysis Office - Monday, July 30, 2018

NOTE: SPD moved from UCR to the NIBRS reporting standard on 10/4/16 following the transition to a new RMS System. [Numbers on CompStat reports prior to this date should not be used as a comparison to those on this report.](#) Additional info on these reporting standards can be found on the FBI website: <https://ucr.fbi.gov/nibrs-overview>

This chart represents Preliminary counts of selected crime categories from Police Case Reports. Full statistical analysis to determine the confidence level of this data has not been performed. The % change columns on the preliminary counts differ from the percentage change on the NIBRS crime report, sometimes significantly. The CompStat report is designed for operational use and includes only selected NIBRS categories and coding less complex than full NIBRS rules. Official statistics for these and other NIBRS categories can be found on WASPC & FBI websites once available.



Sunday - Saturday

NW - Central District (P2)

7/22/2018 TO 7/28/2018



<u>A/C</u>	<u>Offense Statute</u>	<u>Address</u>	<u>Reported Date</u>	<u>Dist</u>
C	THEFT OF MOTOR VEHICLE	POST,MALLON AVE	7/26/2018	P2
<u>SPA2EG</u>				
C	BURGLARY 2D COMMERCIAL	2900 N DIVISION ST	7/23/2018	P2
A	BURGLARY-RESIDENTIAL	500 W MANSFIELD AVE	7/24/2018	P1
C	THEFT OF MOTOR VEHICLE	2600 N CALISPEL ST	7/25/2018	P2
C	THEFT OF MOTOR VEHICLE	2300 N MONROE ST	7/25/2018	P2
C	THEFT OF MOTOR VEHICLE	1300 W JACKSON AVE	7/26/2018	P1
C	THEFT OF MOTOR VEHICLE	3000 N DIVISION ST	7/27/2018	P2
C	THEFT(FIREARM) (All Other)	2600 N CALISPEL ST	7/25/2018	P2
C	THEFT-2D (All Other Thefts)	2500 N MONROE ST	7/22/2018	P2
C	THEFT-2D (All Other Thefts)	800 W GRACE AVE	7/26/2018	P2
C	THEFT-2D (From Motor Vehicle)	2600 N CALISPEL ST	7/25/2018	P2
C	THEFT-2D (From Motor Vehicle)	1300 W JACKSON AVE	7/26/2018	P1
C	THEFT-3D (All Other Thefts)	2400 N CALISPEL ST	7/23/2018	P2
C	THEFT-3D (All Other Thefts)	1200 W DALTON AVE	7/27/2018	P2
C	THEFT-3D (From Building)	3000 N DIVISION ST	7/27/2018	P2
C	THEFT-3D (From Building)	W SINTO AVE / N HOWARD ST	7/28/2018	P2
C	THEFT-3D (From Motor Vehicle)	200 W KNOX AVE	7/23/2018	P2
C	THEFT-3D (From Motor Vehicle)	2000 W BUCKEYE AVE	7/23/2018	P2
C	THEFT-3D (From Motor Vehicle)	100 W KNOX AVE	7/23/2018	P2
C	THEFT-3D (From Motor Vehicle)	1300 W COURTLAND AVE	7/24/2018	P2
A	THEFT-3D (From Motor Vehicle)	600 W MAXWELL AVE	7/24/2018	P2
C	THEFT-3D (From Motor Vehicle)	2000 W GRACE AVE	7/27/2018	P2
C	THEFT-3D (Motor Vehicle Parts or Accessories)	2400 N DIVISION ST	7/24/2018	P2
C	THEFT-3D (Shoplifting)	1400 N MONROE ST	7/24/2018	P2
C	THEFT-CITY (From Building)	1300 W CHELAN AVE	7/28/2018	P1
C	THEFT-CITY (Shoplifting)	1600 W NORTHWEST BLVD	7/22/2018	P2
C	THEFT-CITY (Shoplifting)	1600 W NORTHWEST BLVD	7/25/2018	P1
<u>SPA2RS</u>				
C	BURGLARY 2D COMMERCIAL	900 W BOONE AVE	7/25/2018	P2
C	THEFT-2D (All Other Thefts)	300 W NORTH RIVER DR	7/22/2018	P2
C	THEFT-2D (All Other Thefts)	100 W NORTH RIVER DR	7/22/2018	P2
C	THEFT-2D (From Motor Vehicle)	900 N WASHINGTON ST	7/24/2018	P2
C	THEFT-3D (From Motor Vehicle)	N MONROE ST / W BOONE AVE	7/24/2018	P2
C	THEFT-3D (From Motor Vehicle)	700 W MALLON AVE	7/24/2018	P2
<u>SPA2WC</u>				
C	ASSAULT-2D	2100 W BROADWAY AVE	7/25/2018	P2

For protection of victim privacy, the entire address on sexual assault crimes has been redacted.

A/C	Offense Statute	Address	Reported Date	Dist
C	BURGLARY 2D GARAGE	1500 W INDIANA AVE	7/23/2018	P2
C	BURGLARY 2D GARAGE	2200 W MILFORD PL	7/24/2018	P2
C	BURGLARY-RESIDENTIAL	1200 W SINTO AVE	7/28/2018	P2
C	MAIL THEFT (From a Building)	1400 W BOONE AVE	7/23/2018	P2
C	MAIL THEFT (From a Building)	1200 W COLLEGE AVE	7/26/2018	P2
C	ROBBERY 1D PERSON (NOT PURSE SNATCHING)	1900 W BOONE AVE	7/25/2018	P1
C	THEFT OF MOTOR VEHICLE	W SHARP AVE / N JEFFERSON ST	7/24/2018	P2
C	THEFT OF MOTOR VEHICLE	2900 W BOONE AVE	7/25/2018	P2
C	THEFT-2D (All Other Thefts)	1500 N ELM ST	7/27/2018	P2
C	THEFT-2D (From Building)	1100 W SPOFFORD AVE	7/24/2018	P2
C	THEFT-2D (From Building)	1100 W SHARP AVE	7/26/2018	P2
C	THEFT-3D (All Other Thefts)	1100 W SHARP AVE	7/23/2018	P2
C	THEFT-3D (All Other Thefts)	1100 W NORA AVE	7/24/2018	P2
C	THEFT-3D (All Other Thefts)	1100 W NORA AVE	7/24/2018	P2
C	THEFT-3D (From Building)	2200 W COLLEGE AVE	7/23/2018	P2
C	THEFT-3D (From Building)	2200 W BROADWAY AVE	7/24/2018	P2
C	THEFT-3D (From Motor Vehicle)	1500 W GARDNER AVE	7/23/2018	P2
C	THEFT-3D (From Motor Vehicle)	1500 W MAXWELL AVE	7/23/2018	P2
C	THEFT-3D (From Motor Vehicle)	600 N CEDAR ST	7/24/2018	P2
C	THEFT-3D (From Motor Vehicle)	1000 W SUMMIT PKWY	7/24/2018	P2
C	THEFT-3D (From Motor Vehicle)	1100 W COLLEGE AVE	7/24/2018	P2
C	THEFT-3D (From Motor Vehicle)	1400 W MALLON AVE	7/27/2018	P2
C	THEFT-3D (Motor Vehicle Parts or Accessories)	600 N CEDAR ST	7/24/2018	P2
C	THEFT-3D (Shoplifting)	2200 W BROADWAY AVE	7/26/2018	P2
C	THEFT-CITY (From Motor Vehicle)	1500 W INDIANA AVE	7/23/2018	P2
C	VEHICLE PROWLING-2D/From Motor Vehicle	1500 W MAXWELL AVE	7/23/2018	P2
SPA2WH				
C	THEFT-3D (All Other Thefts)	4300 W FORT GEORGE WRIGHT DR	7/26/2018	P2

POLICE SUMMARY - Ending: Saturday, July 28, 2018



NE - Neva-Wood District (P3)

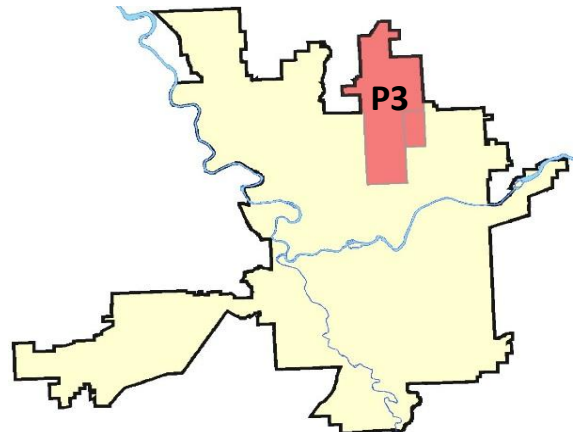
Preliminary IBR Counts

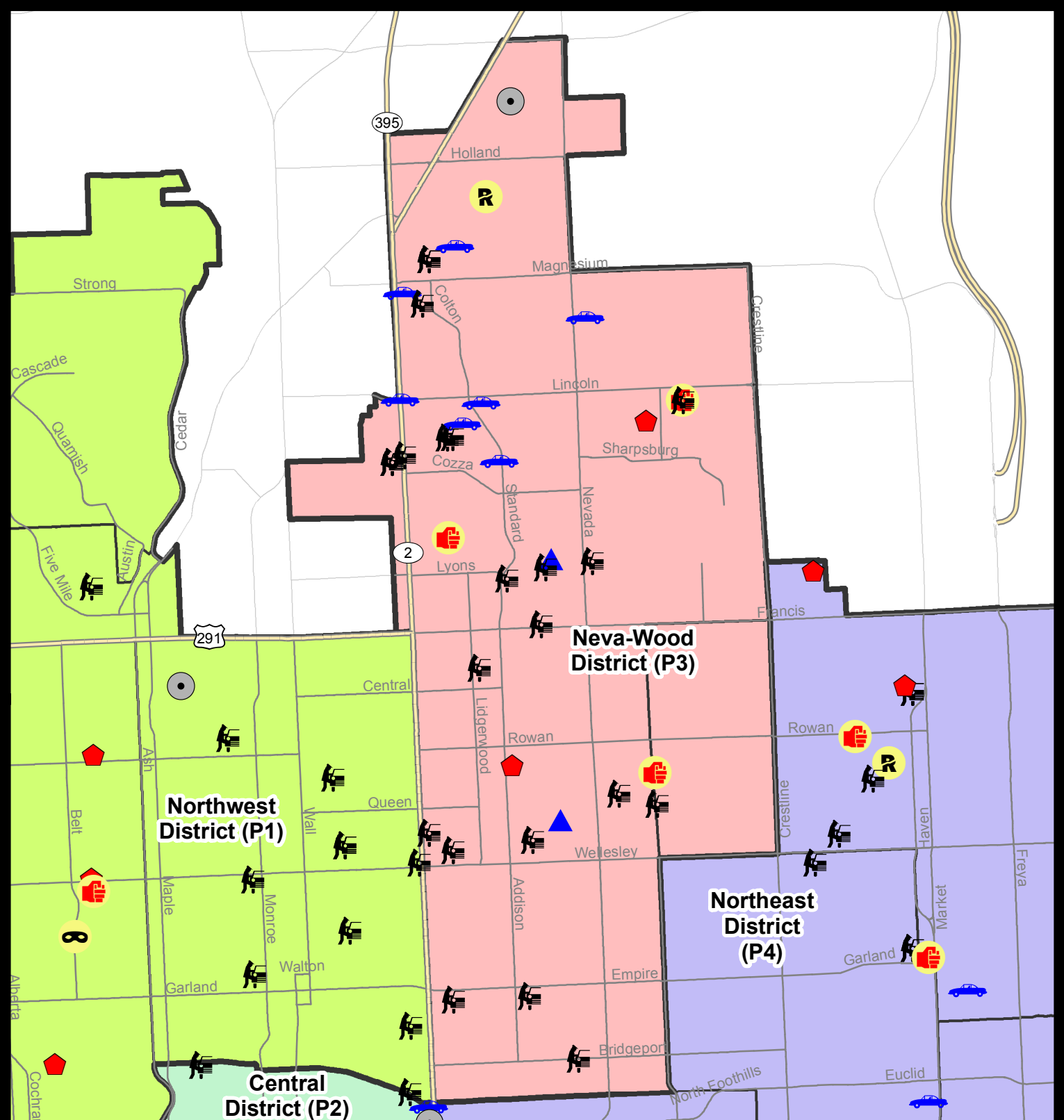
NIBRS Categories (Part 1 Selected)		7 Day Comparison			28 Day Comparison			YTD Comparison		
		Current	Prior	Percent	Current	Prior	Percent	Current	Prior	Percent
Violent	Criminal Homicide	0	0		0	0		1	1	0.00%
	Rape	1	0		3	5	-40.00%	28	13	115.38%
	Robbery - Commercial	0	1	-100.00%	1	2	-50.00%	14	16	-12.50%
	Robbery - Person	0	4	-100.00%	7	3	133.33%	23	13	76.92%
	Aggravated Assault - Non DV	0	3	-100.00%	7	7	0.00%	71	38	86.84%
	Aggravated Assault - DV	3	2	50.00%	7	9	-22.22%	51	38	34.21%
Violent Total:		4	10	-60.00%	25	26	-3.85%	188	119	57.98%
Property	Burglary - Residential	2	3	-33.33%	15	23	-34.78%	101	130	-22.31%
	Burglary Garage	3	3	0.00%	11	19	-42.11%	77	57	35.09%
	Burglary Commercial	1	2	-50.00%	6	3	100.00%	31	44	-29.55%
	Larceny	66	55	20.00%	254	267	-4.87%	1864	1774	5.07%
	Vehicle Theft	7	5	40.00%	28	31	-9.68%	203	223	-8.97%
	Arson	0	0		0	0		4	0	
Property Total:		79	68	16.18%	314	343	-8.45%	2280	2228	2.33%
Preliminary Part 1 Crime Totals:		83	78	6.41%	339	369	-8.13%	2468	2347	5.16%
Current 7 Day Period:		7/22/2018 - 7/28/2018			Prior 7 Day Period:		7/15/2018 - 7/21/2018			
Current 28 Day Period:		7/1/2018 - 7/28/2018			Prior 28 Day Period:		6/3/2018 - 6/30/2018			
Current YTD Day Period:		1/1/2018 - 7/28/2018			Prior YTD Period:		1/1/2017 - 7/28/2017			

Prepared by SPD Crime Analysis Office - Monday, July 30, 2018

NOTE: SPD moved from UCR to the NIBRS reporting standard on 10/4/16 following the transition to a new RMS System. [Numbers on CompStat reports prior to this date should not be used as a comparison to those on this report.](#) Additional info on these reporting standards can be found on the FBI website: <https://ucr.fbi.gov/nibrs-overview>

This chart represents Preliminary counts of selected crime categories from Police Case Reports. Full statistical analysis to determine the confidence level of this data has not been performed. The % change columns on the preliminary counts differ from the percentage change on the NIBRS crime report, sometimes significantly. The CompStat report is designed for operational use and includes only selected NIBRS categories and coding less complex than full NIBRS rules. Official statistics for these and other NIBRS categories can be found on WASPC & FBI websites once available.





City of Spokane
Neva-Wood District (P3)
Selected Crime Codes
2018-07-22 to 2018-07-28
 Prepared By:
 Crime Analysis Unit
 Spokane Police Department

Legend

NIBRS Events



Criminal Homicide



Rape



Robbery Commercial



Robbery Person



Aggravated Assault



Burglary Residential



Burglary Garage



Burglary Commercial



Vehicle Prowling



Vehicle Theft



Arson



Cases Represent LERMS Crime Codes
 Points may indicate multiple events
 Note: Veh Prowl is only Larceny displayed

For Additional Information on
 Incidents pertaining to an
 Area, Trend, or Pattern
 Contact Information Analysis

0 0.2 0.4 0.8 Miles



THIS IS NOT A LEGAL DOCUMENT:
 The information shown on this map is compiled
 from various sources and is subject to constant
 revision. Information shown on this map should
 not be used to determine the location of facilities
 in relationship to property lines, section lines,
 streets, etc.

Sunday - Saturday

NE - Neva-Wood District (P3)

7/22/2018 TO 7/28/2018



<u>A/C</u>	<u>Offense Statute</u>	<u>Address</u>	<u>Reported Date</u>	<u>Dist</u>
C	THEFT-3D (Shoplifting)	9720 N DIVISION ST	7/23/2018	P3
<u>SPB3NL</u>				
C	ASSAULT-2D	100 E WEDGEWOOD AVE	7/22/2018	P3
C	ASSAULT-2D	1700 E LINCOLN RD	7/25/2018	P4
C	BURGLARY 1D RESIDENTIAL	500 E SANSON AVE	7/23/2018	P3
C	BURGLARY 2D COMMERCIAL	9700 N NEWPORT HWY	7/25/2018	P2
A	BURGLARY 2D FENCED AREA	100 E MAGNESIUM RD	7/24/2018	P3
C	BURGLARY 2D GARAGE	700 E OLYMPIC AVE	7/25/2018	P3
C	BURGLARY 2D GARAGE	1700 E LINCOLN RD	7/25/2018	P3
C	BURGLARY 2D GARAGE	700 E BEACON AVE	7/26/2018	P3
C	BURGLARY-RESIDENTIAL	1300 E CALKINS AVE	7/27/2018	P4
C	RAPE-2ND (RAPE)		7/24/2018	P3
C	RETAIL THEFT W/ SPECIAL CIRCUMSTANCES	4700 N DIVISION ST	7/24/2018	P3
C	THEFT OF MOTOR VEHICLE	7400 N STANDARD ST	7/23/2018	P3
C	THEFT OF MOTOR VEHICLE	N DIVISION ST / E LINCOLN RD	7/24/2018	P4
C	THEFT OF MOTOR VEHICLE	8800 N HILL N DALE ST	7/26/2018	P4
C	THEFT OF MOTOR VEHICLE	300 E GETTYSBURG DR	7/27/2018	P2
A	THEFT OF MOTOR VEHICLE	0 E PINE RIDGE CT	7/27/2018	P3
C	THEFT OF MOTOR VEHICLE	7600 N WISCOMB DR	7/27/2018	P3
C	THEFT OF MOTOR VEHICLE	8400 N NEVADA ST	7/27/2018	P4
C	THEFT-1D (All Other Thefts)	5500 N DIVISION ST	7/22/2018	P3
C	THEFT-2D (All Other Thefts)	N DIVISION ST / E COZZA DR	7/25/2018	P1
C	THEFT-2D (All Other Thefts)	500 E HOLLAND AVE	7/28/2018	P3
C	THEFT-2D (From Motor Vehicle)	4700 N DIVISION ST	7/22/2018	P3
C	THEFT-2D (From Motor Vehicle)	8400 N MAYFAIR ST	7/28/2018	P3
C	THEFT-2D (Motor Vehicle Parts or Accessories)	1200 E KIERNAN AVE	7/22/2018	P3
C	THEFT-2D (Shoplifting)	4700 N DIVISION ST	7/22/2018	P3
C	THEFT-2D (Shoplifting)	4700 N DIVISION ST	7/24/2018	P3
C	THEFT-2D (Shoplifting)	4700 N DIVISION ST	7/28/2018	P3
C	THEFT-3D (All Other Thefts)	1100 E WABASH AVE	7/22/2018	P4
C	THEFT-3D (All Other Thefts)	9600 N DIVISION ST	7/23/2018	P2
C	THEFT-3D (All Other Thefts)	500 E PRINCETON AVE	7/23/2018	P3
C	THEFT-3D (All Other Thefts)	N NEVADA ST / E SITKA AVE	7/24/2018	P3
C	THEFT-3D (All Other Thefts)	8300 N COLTON PL	7/25/2018	P3
C	THEFT-3D (All Other Thefts)	9200 N COLTON ST	7/25/2018	P3
C	THEFT-3D (All Other Thefts)	100 E CENTRAL AVE	7/26/2018	P3
C	THEFT-3D (All Other Thefts)	7400 N DIVISION ST	7/26/2018	P3
C	THEFT-3D (All Other Thefts)	800 E WABASH AVE	7/26/2018	P3

For protection of victim privacy, the entire address on sexual assault crimes has been redacted.

A/C	Offense Statute	Address	Reported Date	Dist
C	THEFT-3D (All Other Thefts)	8300 N COLTON PL	7/27/2018	P3
C	THEFT-3D (All Other Thefts)	600 E LACROSSE AVE	7/28/2018	P4
C	THEFT-3D (From Building)	4700 N DIVISION ST	7/22/2018	P3
C	THEFT-3D (From Building)	7400 N STANDARD ST	7/27/2018	P3
C	THEFT-3D (From Motor Vehicle)	0 E PROVIDENCE AVE	7/22/2018	P3
C	THEFT-3D (From Motor Vehicle)	500 E PROVIDENCE AVE	7/22/2018	P3
C	THEFT-3D (From Motor Vehicle)	1100 E CROWN AVE	7/23/2018	P2
C	THEFT-3D (From Motor Vehicle)	7500 N DIVISION ST	7/23/2018	P3
C	THEFT-3D (From Motor Vehicle)	6000 N LIDGERWOOD ST	7/24/2018	P3
C	THEFT-3D (From Motor Vehicle)	4700 N DIVISION ST	7/24/2018	P3
C	THEFT-3D (From Motor Vehicle)	500 E WABASH AVE	7/24/2018	P3
C	THEFT-3D (From Motor Vehicle)	700 E LYONS AVE	7/26/2018	P3
C	THEFT-3D (From Motor Vehicle)	6700 N NEVADA ST	7/26/2018	P3
C	THEFT-3D (From Motor Vehicle)	7400 N DIVISION ST	7/27/2018	P3
C	THEFT-3D (From Motor Vehicle)	7400 N DIVISION ST	7/27/2018	P3
C	THEFT-3D (From Motor Vehicle)	100 E HOUGHTON AVE	7/27/2018	P3
C	THEFT-3D (From Motor Vehicle)	6600 N ADDISON ST	7/27/2018	P3
C	THEFT-3D (From Motor Vehicle)	600 E FRANCIS AVE	7/27/2018	P3
C	THEFT-3D (From Motor Vehicle)	100 E HOUGHTON AVE	7/27/2018	P3
A	THEFT-3D (From Motor Vehicle)	8800 N COLTON ST	7/28/2018	P3
C	THEFT-3D (From Motor Vehicle)	8800 N COLTON ST	7/28/2018	P3
C	THEFT-3D (Shoplifting)	4700 N DIVISION ST	7/22/2018	P3
C	THEFT-3D (Shoplifting)	6500 N NEVADA ST	7/22/2018	P3
C	THEFT-3D (Shoplifting)	6500 N NEVADA ST	7/22/2018	P3
C	THEFT-3D (Shoplifting)	4700 N DIVISION ST	7/22/2018	P3
C	THEFT-3D (Shoplifting)	4700 N DIVISION ST	7/23/2018	P3
C	THEFT-3D (Shoplifting)	4700 N DIVISION ST	7/23/2018	P3
C	THEFT-3D (Shoplifting)	9600 N DIVISION ST	7/23/2018	P3
C	THEFT-3D (Shoplifting)	4700 N DIVISION ST	7/25/2018	P2
C	THEFT-3D (Shoplifting)	4700 N DIVISION ST	7/25/2018	P2
C	THEFT-3D (Shoplifting)	4700 N DIVISION ST	7/26/2018	P3
C	THEFT-3D (Shoplifting)	9600 N DIVISION ST	7/26/2018	P2
C	THEFT-CITY (All Other Thefts)	7000 N WISCOMB ST	7/27/2018	P4
C	THEFT-CITY (From Building)	7400 N STANDARD ST	7/23/2018	P3
C	THEFT-CITY (Shoplifting)	5500 N DIVISION ST	7/22/2018	P4
C	THEFT-CITY (Shoplifting)	9700 N NEWPORT HWY	7/25/2018	P4
C	THEFT-CITY (Shoplifting)	6500 N NEVADA ST	7/27/2018	P4
A	VEHICLE PROWLING-2D/From Motor Vehicle	N CINCINNATI ST / E BRIDGEPORT AVE	7/22/2018	P3
A	VEHICLE PROWLING-2D/No Theft	1700 E LINCOLN RD	7/25/2018	P3
C	VEHICLE PROWLING-2D/Theft of Motor Vehicle Parts or Acce	6600 N ADDISON ST	7/27/2018	P4

SPB3WH

C	ASSAULT-2D	1400 E EVERETT AVE	7/26/2018	P4
C	THEFT-3D (All Other Thefts)	1700 E OLYMPIC AVE	7/23/2018	P2

For protection of victim privacy, the entire address on sexual assault crimes has been redacted.

A/C	Offense Statute	Address	Reported Date	Dist
C	THEFT-3D (All Other Thefts)	1600 E JOSEPH AVE	7/27/2018	P3
C	THEFT-3D (All Other Thefts)	1500 E QUEEN AVE	7/27/2018	P4
C	THEFT-3D (From Motor Vehicle)	1400 E QUEEN AVE	7/23/2018	P2
C	THEFT-3D (Motor Vehicle Parts or Accessories)	1700 E BROAD AVE	7/24/2018	P3

POLICE SUMMARY - Ending: Saturday, July 28, 2018



NE - Northeast District (P4)

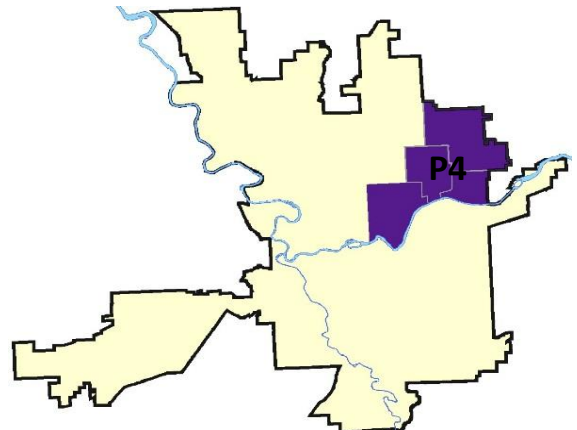
Preliminary IBR Counts

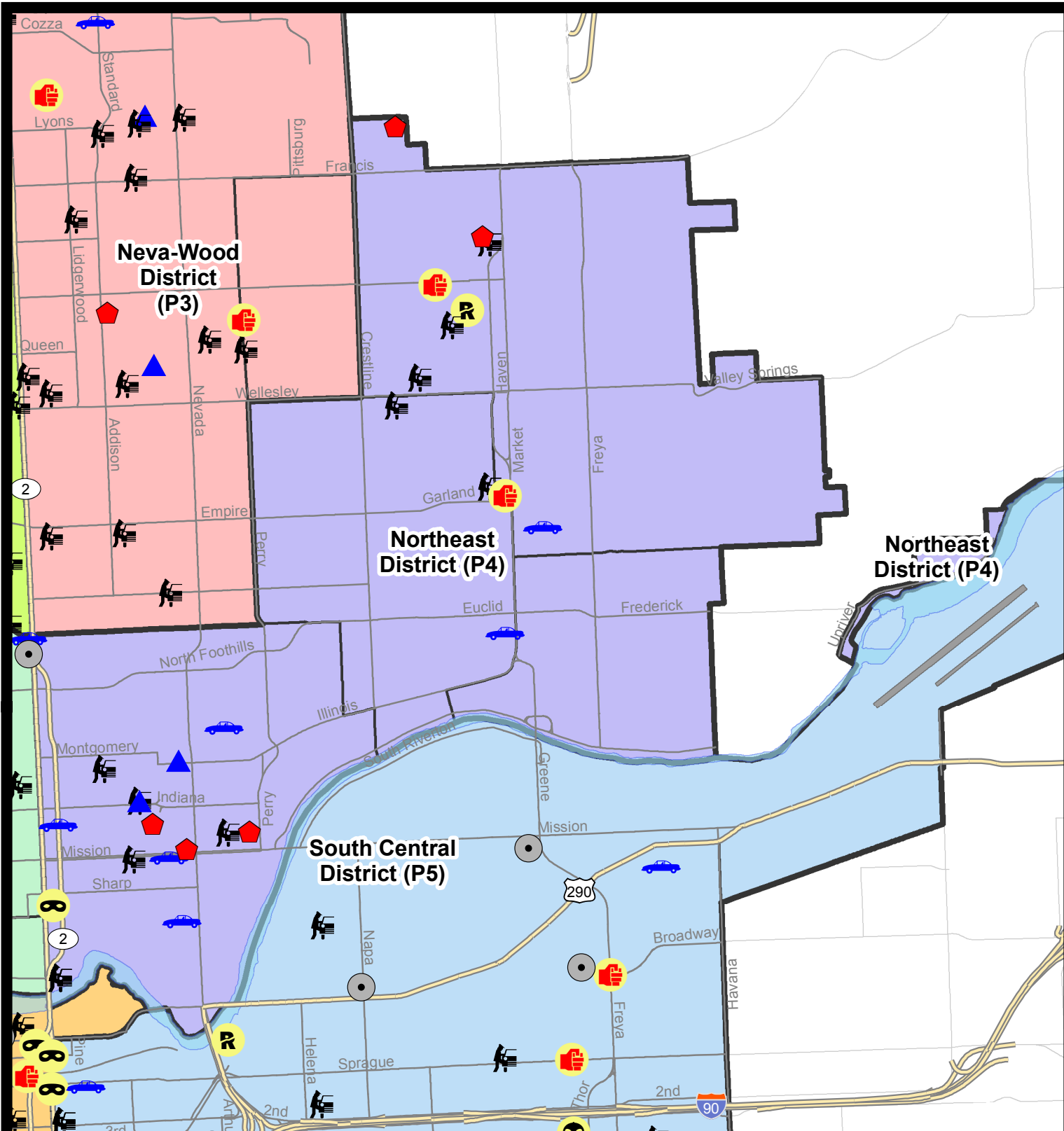
NIBRS Categories (Part 1 Selected)		7 Day Comparison			28 Day Comparison			YTD Comparison		
		Current	Prior	Percent	Current	Prior	Percent	Current	Prior	Percent
Violent	Criminal Homicide	0	0		1	1	0.00%	2	1	100.00%
	Rape	1	1	0.00%	4	3	33.33%	28	23	21.74%
	Robbery - Commercial	0	1	-100.00%	2	2	0.00%	9	12	-25.00%
	Robbery - Person	2	0		2	5	-60.00%	18	16	12.50%
	Aggravated Assault - Non DV	1	1	0.00%	7	7	0.00%	55	35	57.14%
	Aggravated Assault - DV	1	4	-75.00%	7	5	40.00%	49	34	44.12%
Violent Total:		5	7	-28.57%	23	23	0.00%	161	121	33.06%
Property	Burglary - Residential	5	6	-16.67%	18	26	-30.77%	117	86	36.05%
	Burglary Garage	2	1	100.00%	7	13	-46.15%	52	43	20.93%
	Burglary Commercial	0	0		6	3	100.00%	34	34	0.00%
	Larceny	32	51	-37.25%	176	173	1.73%	1012	899	12.57%
	Vehicle Theft	6	10	-40.00%	33	27	22.22%	194	179	8.38%
	Arson	0	0		0	0		6	3	100.00%
Property Total:		45	68	-33.82%	240	242	-0.83%	1415	1244	13.75%
Preliminary Part 1 Crime Totals:		50	75	-33.33%	263	265	-0.75%	1576	1365	15.46%
Current 7 Day Period:		7/22/2018 - 7/28/2018			Prior 7 Day Period:		7/15/2018 - 7/21/2018			
Current 28 Day Period:		7/1/2018 - 7/28/2018			Prior 28 Day Period:		6/3/2018 - 6/30/2018			
Current YTD Day Period:		1/1/2018 - 7/28/2018			Prior YTD Period:		1/1/2017 - 7/28/2017			

Prepared by SPD Crime Analysis Office - Monday, July 30, 2018

NOTE: SPD moved from UCR to the NIBRS reporting standard on 10/4/16 following the transition to a new RMS System. [Numbers on CompStat reports prior to this date should not be used as a comparison to those on this report.](#) Additional info on these reporting standards can be found on the FBI website: <https://ucr.fbi.gov/nibrs-overview>

This chart represents Preliminary counts of selected crime categories from Police Case Reports. Full statistical analysis to determine the confidence level of this data has not been performed. The % change columns on the preliminary counts differ from the percentage change on the NIBRS crime report, sometimes significantly. The CompStat report is designed for operational use and includes only selected NIBRS categories and coding less complex than full NIBRS rules. Official statistics for these and other NIBRS categories can be found on WASPC & FBI websites once available.





City of Spokane
Northeast District (P4)
Selected
Crime Codes
2018-07-22 to 2018-07-28
 Prepared By:
 Crime Analysis Unit
 Spokane Police Department

Legend

NIBRS Events



Criminal Homicide



Rape



Robbery Commercial



Robbery Person



Aggravated Assault



Burglary Residential



Burglary Garage



Burglary Commercial



Vehicle Prowling



Vehicle Theft



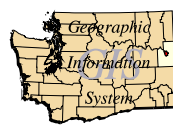
Arson



Cases Represent LERMS Crime Codes
 Points may indicate multiple events
 Note: Veh Prowl is only Larceny displayed

For Additional Information on
 Incidents pertaining to an
 Area, Trend, or Pattern
 Contact Information Analysis

0 0.2 0.4 0.8 Miles



THIS IS NOT A LEGAL DOCUMENT:
 The information shown on this map is compiled
 from various sources and is subject to constant
 revision. Information shown on this map should
 not be used to determine the location of facilities
 in relationship to property lines, section lines,
 streets, etc.

Sunday - Saturday

NE - Northeast District (P4)

7/22/2018 TO 7/28/2018



<u>A/C</u>	<u>Offense Statute</u>	<u>Address</u>	<u>Reported Date</u>	<u>Dist</u>
C	ROBBERY 1D PERSON (NOT PURSE SNATCHING)	E WELLESLEY AVE / N REGAL ST	7/28/2018	P4
<u>SPB4BE</u>				
A	THEFT OF MOTOR VEHICLE	3000 E FAIRVIEW AVE	7/24/2018	P4
C	THEFT-2D (All Other Thefts)	2100 E HEROY AVE	7/26/2018	P4
C	THEFT-2D (From Motor Vehicle)	3900 N MARKET ST	7/23/2018	P4
C	THEFT-3D (From Building)	2100 E NORTH CRESCENT AVE	7/24/2018	P4
C	THEFT-3D (From Motor Vehicle)	3900 N MARKET ST	7/26/2018	P4
C	THEFT-3D (From Motor Vehicle)	2300 E HOFFMAN AVE	7/28/2018	P4
C	THEFT-3D (Shoplifting)	3900 N MARKET ST	7/25/2018	P4
C	THEFT-CITY (Shoplifting)	3900 N MARKET ST	7/22/2018	P4
<u>SPB4HI</u>				
C	ASSAULT-1D	3900 N MARKET ST	7/23/2018	P4
C	ASSAULT-2D	2600 E ROWAN AVE	7/22/2018	P4
C	BURGLARY-RESIDENTIAL	6600 N ALTAMONT ST	7/22/2018	P4
C	BURGLARY-RESIDENTIAL	2900 E COLUMBIA AVE	7/22/2018	P4
C	RAPE OF A CHILD-3D (RAPE)		7/23/2018	P4
C	THEFT FROM A VULNERABLE ADULT 2D	5100 N LACEY ST	7/24/2018	P4
C	THEFT OF MOTOR VEHICLE	3600 N RALPH ST	7/25/2018	P4
C	THEFT-2D (All Other Thefts)	6000 N COOK ST	7/27/2018	P4
C	THEFT-2D (From Motor Vehicle)	5700 N HAVEN ST	7/22/2018	P4
C	THEFT-3D (All Other Thefts)	5500 N REGAL ST	7/28/2018	P4
C	THEFT-3D (From Building)	2300 E BISMARCK AVE	7/28/2018	P4
C	THEFT-3D (From Motor Vehicle)	5700 N HAVEN ST	7/22/2018	P4
C	THEFT-3D (From Motor Vehicle)	4800 N COOK ST	7/26/2018	P2
C	THEFT-3D (From Motor Vehicle)	2700 E DIAMOND AVE	7/26/2018	P2
C	THEFT-CITY (All Other Thefts)	3700 E LONGFELLOW AVE	7/24/2018	P4
<u>SPB4LO</u>				
C	BURGLARY 2D GARAGE	500 E INDIANA AVE	7/26/2018	P4
C	BURGLARY 2D GARAGE	800 E ILLINOIS AVE	7/28/2018	P4
C	BURGLARY-RESIDENTIAL	1200 E AUGUSTA AVE	7/23/2018	P2
C	BURGLARY-RESIDENTIAL	800 E MISSION AVE	7/28/2018	P4
C	BURGLARY-RESIDENTIAL	600 E NORA AVE	7/28/2018	P2
C	ROBBERY-1D (All Except Purse Snatching)	0 E BOONE AVE	7/24/2018	P2
C	THEFT OF MOTOR VEHICLE	2400 N COLUMBUS ST	7/22/2018	P4
C	THEFT OF MOTOR VEHICLE	N CINCINNATI ST / E DESMET AVE	7/26/2018	P4
C	THEFT OF MOTOR VEHICLE	E NORA AVE / N RUBY ST	7/27/2018	P4
C	THEFT OF MOTOR VEHICLE	700 E MISSION AVE	7/28/2018	P1

For protection of victim privacy, the entire address on sexual assault crimes has been redacted.

A/C	Offense Statute	Address	Reported Date	Dist
C	THEFT-2D (All Other Thefts)	1300 E CARLISLE AVE	7/26/2018	P4
C	THEFT-2D (All Other Thefts)	700 N DIVISION ST	7/26/2018	P4
C	THEFT-2D (From Motor Vehicle)	700 N DIVISION ST	7/25/2018	P4
C	THEFT-2D (From Motor Vehicle)	700 N DIVISION ST	7/28/2018	P2
C	THEFT-3D (All Other Thefts)	500 E MISSION AVE	7/22/2018	P4
C	THEFT-3D (All Other Thefts)	900 E MISSION AVE	7/22/2018	P4
C	THEFT-3D (From Building)	1200 N RUBY ST	7/28/2018	P4
C	THEFT-3D (From Motor Vehicle)	500 E MISSION AVE	7/22/2018	P4
C	THEFT-3D (From Motor Vehicle)	1000 E AUGUSTA AVE	7/25/2018	P4
C	THEFT-3D (From Motor Vehicle)	500 E INDIANA AVE	7/26/2018	P4
C	THEFT-3D (From Motor Vehicle)	300 E ERMINA AVE	7/27/2018	P4
C	THEFT-3D (From Motor Vehicle)	700 N DIVISION ST	7/28/2018	P4
C	THEFT-3D (Motor Vehicle Parts or Accessories)	700 E SINTO AVE	7/26/2018	P4
C	THEFT-CITY (Shoplifting)	900 E MISSION AVE	7/26/2018	P4
SPB4MI				
C	THEFT-3D (All Other Thefts)	3100 E JACKSON AVE	7/26/2018	P4
C	THEFT-3D (Motor Vehicle Parts or Accessories)	2600 N MARKET ST	7/27/2018	P4

SPOKANE POLICE DEPARTMENT



SOUTH **Police Service Area**

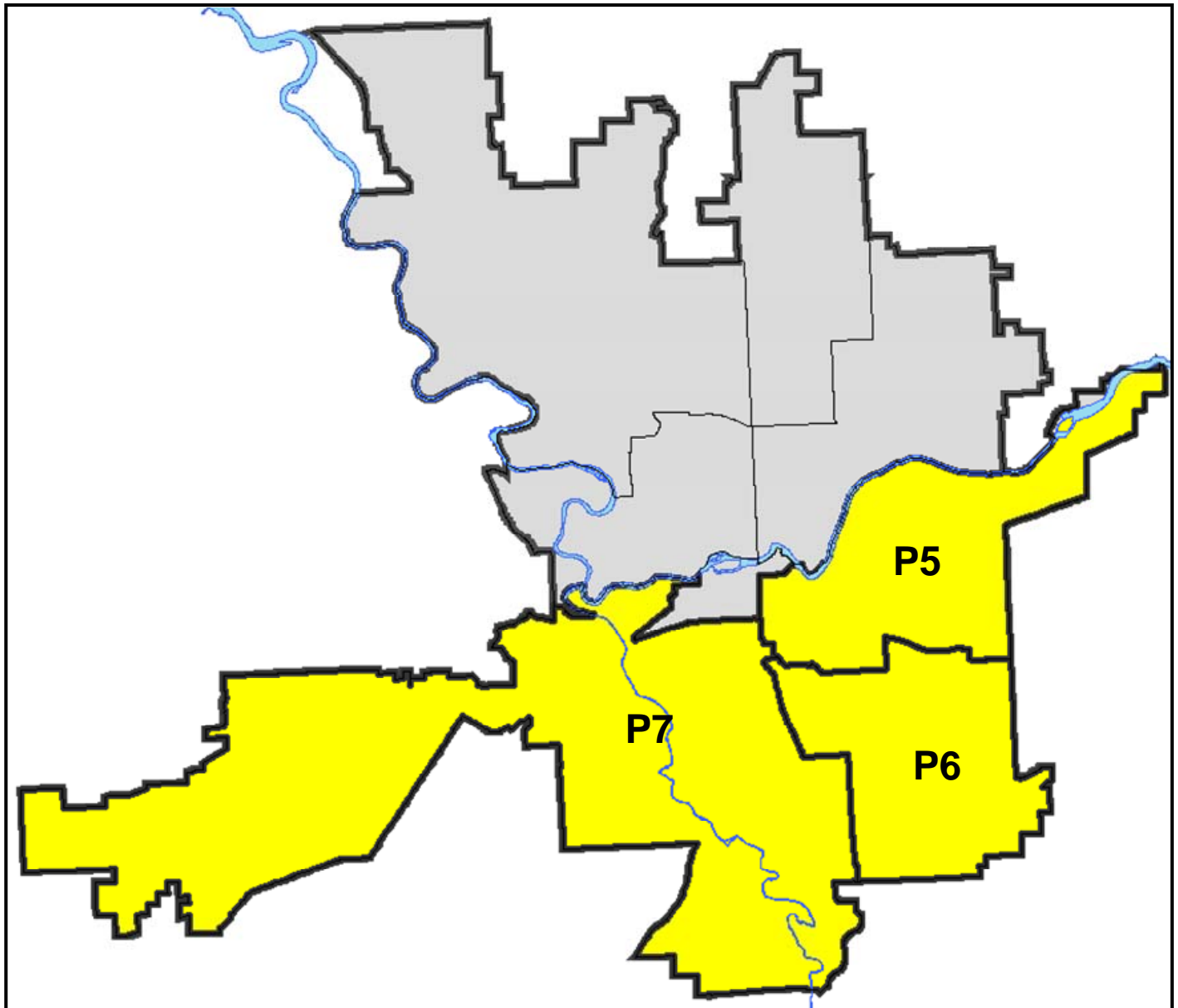
PSA Commander

Captain Tracie Meidl

South Central District (P5)

Southeast District (P6)

Southwest District (P7)



POLICE SUMMARY - Ending: Saturday, July 28, 2018

SOUTH PRECINCT (P5, P6, and P7)



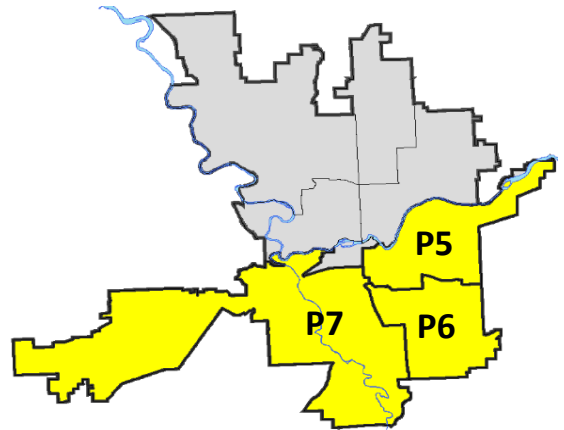
Preliminary IBR Counts

NIBRS Categories (Part 1 Selected)		7 Day Comparison			28 Day Comparison			YTD Comparison		
		Current	Prior	Percent	Current	Prior	Percent	Current	Prior	Percent
Violent	Criminal Homicide	0	0		0	0		1	1	0.00%
	Rape	2	1	100.00%	6	10	-40.00%	51	41	24.39%
	Robbery - Commercial	1	0		2	2	0.00%	9	5	80.00%
	Robbery - Person	3	1	200.00%	6	5	20.00%	31	30	3.33%
	Aggravated Assault - Non DV	2	3	-33.33%	15	14	7.14%	96	74	29.73%
	Aggravated Assault - DV	5	1	400.00%	10	13	-23.08%	76	54	40.74%
Violent Total:		13	6	116.67%	39	44	-11.36%	264	205	28.78%
Property	Burglary - Residential	5	7	-28.57%	26	17	52.94%	206	261	-21.07%
	Burglary Garage	4	1	300.00%	10	14	-28.57%	88	126	-30.16%
	Burglary Commercial	5	8	-37.50%	19	17	11.76%	87	74	17.57%
	Larceny	82	61	34.43%	251	286	-12.24%	1787	2170	-17.65%
	Vehicle Theft	7	14	-50.00%	37	40	-7.50%	294	370	-20.54%
	Arson	0	0		3	1	200.00%	9	5	80.00%
Property Total:		103	91	13.19%	346	375	-7.73%	2471	3006	-17.80%
Preliminary Part 1 Crime Totals:		116	97	19.59%	385	419	-8.11%	2735	3211	-14.82%
Current 7 Day Period:		7/22/2018 - 7/28/2018			Prior 7 Day Period:		7/15/2018 - 7/21/2018			
Current 28 Day Period:		7/1/2018 - 7/28/2018			Prior 28 Day Period:		6/3/2018 - 6/30/2018			
Current YTD Day Period:		1/1/2018 - 7/28/2018			Prior YTD Period:		1/1/2017 - 7/28/2017			

Prepared by SPD Crime Analysis Office - Monday, July 30, 2018

NOTE: SPD moved from UCR to the NIBRS reporting standard on 10/4/16 following the transition to a new RMS System. [Numbers on CompStat reports prior to this date should not be used as a comparison to those on this report.](#) Additional info on these reporting standards can be found on the FBI website: <https://ucr.fbi.gov/nibrs-overview>

This chart represents Preliminary counts of selected crime categories from Police Case Reports. Full statistical analysis to determine the confidence level of this data has not been performed. The % change columns on the preliminary counts differ from the percentage change on the NIBRS crime report, sometimes significantly. The CompStat report is designed for operational use and includes only selected NIBRS categories and coding less complex than full NIBRS rules. Official statistics for these and other NIBRS categories can be found on WASPC & FBI websites once available.



POLICE SUMMARY - Ending: Saturday, July 28, 2018



SE - South Central District (P5)

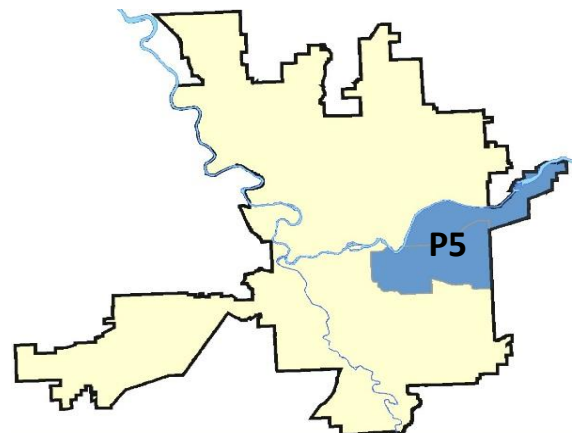
Preliminary IBR Counts


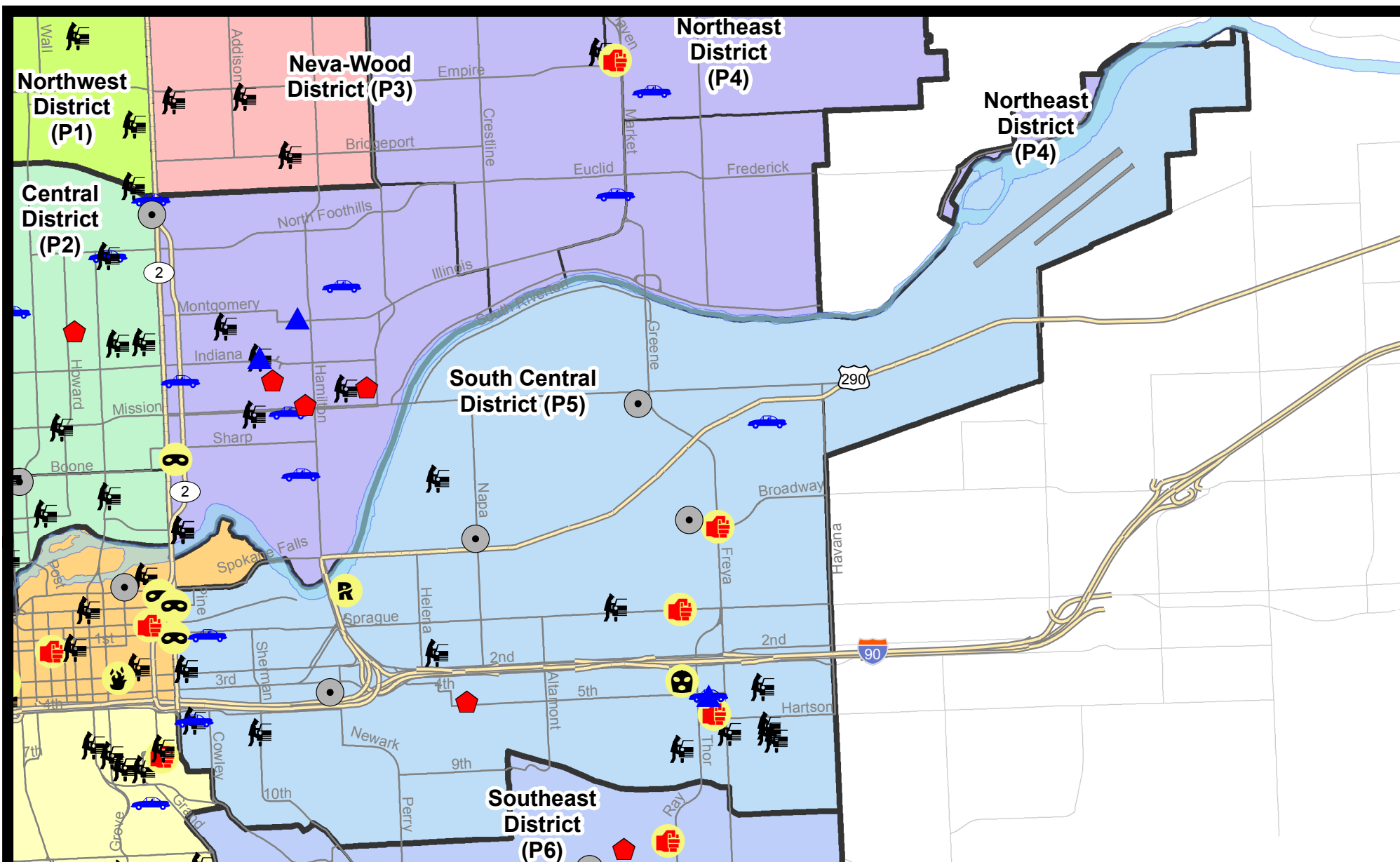
NIBRS Categories (Part 1 Selected)		7 Day Comparison			28 Day Comparison			YTD Comparison		
		Current	Prior	Percent	Current	Prior	Percent	Current	Prior	Percent
Violent	Criminal Homicide	0	0		0	0		1	0	
	Rape	1	0		2	5	-60.00%	19	15	26.67%
	Robbery - Commercial	1	0		2	0		5	2	150.00%
	Robbery - Person	2	1	100.00%	4	4	0.00%	14	18	-22.22%
	Aggravated Assault - Non DV	1	2	-50.00%	9	6	50.00%	45	36	25.00%
	Aggravated Assault - DV	2	1	100.00%	5	7	-28.57%	33	26	26.92%
Violent Total:		7	4	75.00%	22	22	0.00%	117	97	20.62%
Property	Burglary - Residential	1	0		5	8	-37.50%	73	89	-17.98%
	Burglary Garage	1	1	0.00%	3	8	-62.50%	33	22	50.00%
	Burglary Commercial	4	5	-20.00%	14	10	40.00%	56	46	21.74%
	Larceny	39	29	34.48%	124	112	10.71%	731	788	-7.23%
	Vehicle Theft	5	8	-37.50%	18	16	12.50%	120	178	-32.58%
	Arson	0	0		1	1	0.00%	4	1	300.00%
Property Total:		50	43	16.28%	165	155	6.45%	1017	1124	-9.52%
Preliminary Part 1 Crime Totals:		57	47	21.28%	187	177	5.65%	1134	1221	-7.13%
Current 7 Day Period:		7/22/2018 - 7/28/2018			Prior 7 Day Period:		7/15/2018 - 7/21/2018			
Current 28 Day Period:		7/1/2018 - 7/28/2018			Prior 28 Day Period:		6/3/2018 - 6/30/2018			
Current YTD Day Period:		1/1/2018 - 7/28/2018			Prior YTD Period:		1/1/2017 - 7/28/2017			

Prepared by SPD Crime Analysis Office - Monday, July 30, 2018

NOTE: SPD moved from UCR to the NIBRS reporting standard on 10/4/16 following the transition to a new RMS System. [Numbers on CompStat reports prior to this date should not be used as a comparison to those on this report.](#) Additional info on these reporting standards can be found on the FBI website: <https://ucr.fbi.gov/nibrs-overview>

This chart represents Preliminary counts of selected crime categories from Police Case Reports. Full statistical analysis to determine the confidence level of this data has not been performed. The % change columns on the preliminary counts differ from the percentage change on the NIBRS crime report, sometimes significantly. The CompStat report is designed for operational use and includes only selected NIBRS categories and coding less complex than full NIBRS rules. Official statistics for these and other NIBRS categories can be found on WASPC & FBI websites once available.





City of Spokane
South Central District (P5)
Selected
Crime Types
2018-07-22 to 2018-07-28

Prepared By:
Crime Analysis Unit
Spokane Police Department

Legend

NIBRS Events



Criminal Homicide



Rape



Robbery Commercial



Robbery Person



Aggravated Assault



Burglary Residential



Burglary Garage



Burglary Commercial



Vehicle Prowling



Vehicle Theft



Arson

Cases Represent LERMS Crime Codes
 Points may indicate multiple events
 Note: Veh Prowl is only Larceny category displayed



For Additional Information on Incidents
 pertaining to an Area, Trend, or Pattern
 Contact Information Analysis

0 0.2 0.4 0.6 0.8 1 Miles



THIS IS NOT A LEGAL DOCUMENT:
 The information shown on this map is compiled
 from various sources and is subject to constant
 revision. Information shown on this map should
 not be used to determine the location of facilities
 in relationship to property lines, section lines,
 streets, etc.

Sunday - Saturday

SE - South Central District (P5)

7/22/2018 TO 7/28/2018



<u>A/C</u>	<u>Offense Statute</u>	<u>Address</u>	<u>Reported Date</u>	<u>Dist</u>
<u>SPC5EC</u>				
C	ASSAULT-2D	E SPRAGUE AVE / S RALPH ST	7/22/2018	P6
C	ASSAULT-2D	N FREYA ST / E ALKI AVE	7/22/2018	P6
C	ASSAULT-2D	600 S FERRALL ST	7/24/2018	P6
C	BURGLARY 1D COMMERCIAL	3400 E SPRINGFIELD AVE	7/26/2018	P6
C	BURGLARY 2D COMMERCIAL	900 E 3RD AVE	7/22/2018	P6
C	BURGLARY 2D GARAGE	3400 E 5TH AVE	7/25/2018	P6
C	BURGLARY-RESIDENTIAL	400 S MAGNOLIA ST	7/24/2018	P6
C	RAPE-2ND (RAPE)		7/26/2018	P6
C	RETAIL THEFT W/ SPECIAL CIRCUMSTANCES	400 S THOR ST	7/28/2018	P6
C	ROBBERY 1D COMMERCIAL (NOT PURSE SNATCHING)	400 S THOR ST	7/28/2018	P6
C	ROBBERY 1D PERSON (NOT PURSE SNATCHING)	E MAIN AVE / N DIVISION ST	7/22/2018	P8
A	ROBBERY-2D (All Except Purse Snatching)	S DIVISION ST / E SPRAGUE AVE	7/25/2018	P8
C	THEFT OF MOTOR VEHICLE	200 E SPRAGUE AVE	7/23/2018	P6
C	THEFT OF MOTOR VEHICLE	3400 E 5TH AVE	7/25/2018	P6
C	THEFT OF MOTOR VEHICLE	3900 E BOONE AVE	7/25/2018	P6
C	THEFT OF MOTOR VEHICLE	3400 E 5TH AVE	7/25/2018	P6
C	THEFT OF MOTOR VEHICLE	S PINE ST / E 5TH AVE	7/25/2018	P6
C	THEFT-1D (All Other Thefts)	E SPRAGUE AVE / S DIVISION ST	7/23/2018	P8
C	THEFT-2D (All Other Thefts)	2200 E PACIFIC AVE	7/24/2018	P5
C	THEFT-2D (From Motor Vehicle)	100 S DIVISION ST	7/22/2018	P5
C	THEFT-2D (From Motor Vehicle)	600 S SHERMAN ST	7/24/2018	P5
C	THEFT-2D (From Motor Vehicle)	3900 E 8TH AVE	7/24/2018	P5
C	THEFT-2D (From Motor Vehicle)	E PACIFIC AVE / S MADELIA ST	7/24/2018	P5
C	THEFT-2D (From Motor Vehicle)	100 S DIVISION ST	7/25/2018	P5
C	THEFT-3D (All Other Thefts)	2700 E 5TH AVE	7/22/2018	P5
C	THEFT-3D (All Other Thefts)	1100 E 10TH AVE	7/28/2018	P5
C	THEFT-3D (From Building)	900 S SHERMAN ST	7/24/2018	P5
C	THEFT-3D (From Building)	400 N MADELIA ST	7/25/2018	P5
C	THEFT-3D (From Building)	100 N GREENE ST	7/26/2018	P5
C	THEFT-3D (From Building)	300 E 3RD AVE	7/27/2018	P5
C	THEFT-3D (From Motor Vehicle)	700 S FREYA ST	7/22/2018	P5
C	THEFT-3D (From Motor Vehicle)	3800 E 7TH AVE	7/24/2018	P5
A	THEFT-3D (From Motor Vehicle)	3800 E 7TH AVE	7/24/2018	P5
C	THEFT-3D (From Motor Vehicle)	3800 E 5TH AVE	7/27/2018	P5
A	THEFT-3D (From Motor Vehicle)	3200 E 8TH AVE	7/27/2018	P5
C	THEFT-3D (Motor Vehicle Parts or Accessories)	200 N CRESTLINE ST	7/25/2018	P5
C	THEFT-3D (Motor Vehicle Parts or Accessories)	400 N MADELIA ST	7/25/2018	P5
C	THEFT-3D (Motor Vehicle Parts or Accessories)	2900 E SPRAGUE AVE	7/27/2018	P6

For protection of victim privacy, the entire address on sexual assault crimes has been redacted.

A/C	Offense Statute	Address	Reported Date	Dist
A	THEFT-3D (Shoplifting)	1500 E SPRAGUE AVE	7/23/2018	P5
C	THEFT-3D (Shoplifting)	2200 E SPRAGUE AVE	7/23/2018	P5
C	THEFT-3D (Shoplifting)	400 S THOR ST	7/26/2018	P5
C	THEFT-3D (Shoplifting)	300 S THOR ST	7/28/2018	P5
C	THEFT-CITY (From Building)	3400 E SPRINGFIELD AVE	7/26/2018	P6
C	THEFT-CITY (From Motor Vehicle)	S PINE ST / E 5TH AVE	7/25/2018	P6
C	THEFT-CITY (Shoplifting)	400 S THOR ST	7/22/2018	P5
C	VEHICLE PROWLING-2D/From Motor Vehicle	2900 E SPRAGUE AVE	7/27/2018	P6

SPC5GP

C	BURGLARY 2D COMMERCIAL	1400 N FISKE ST	7/23/2018	P5
C	BURGLARY 2D COMMERCIAL	600 N NAPA ST	7/26/2018	P6
C	MAIL THEFT (All Others)	2900 E BALDWIN AVE	7/23/2018	P5
C	THEFT-2D (All Other Thefts)	1600 E DESMET AVE	7/24/2018	P5
C	THEFT-2D (From Building)	2600 E BOONE AVE	7/27/2018	P5
C	THEFT-3D (All Other Thefts)	1800 E DESMET AVE	7/23/2018	P5
C	THEFT-3D (From Building)	3000 E MISSION AVE	7/23/2018	P5
C	THEFT-3D (From Building)	600 N NAPA ST	7/26/2018	P6
C	THEFT-3D (From Building)	5100 E UNION AVE	7/26/2018	P5
C	THEFT-3D (Motor Vehicle Parts or Accessories)	2200 E DESMET AVE	7/22/2018	P5
C	VEHICLE PROWLING-2D/From Motor Vehicle	1700 E CATALDO AVE	7/22/2018	P6

POLICE SUMMARY - Ending: Saturday, July 28, 2018



SE - Southeast District (P6)

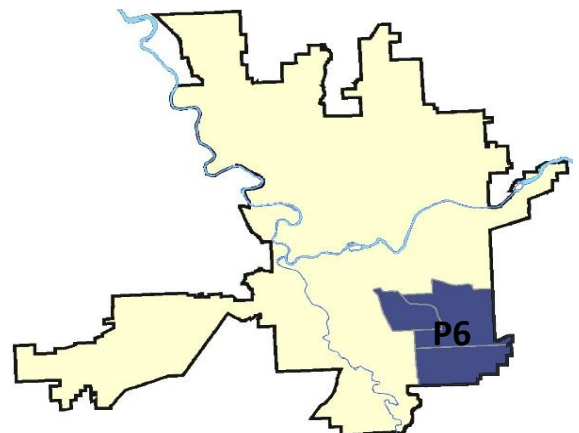
Preliminary IBR Counts

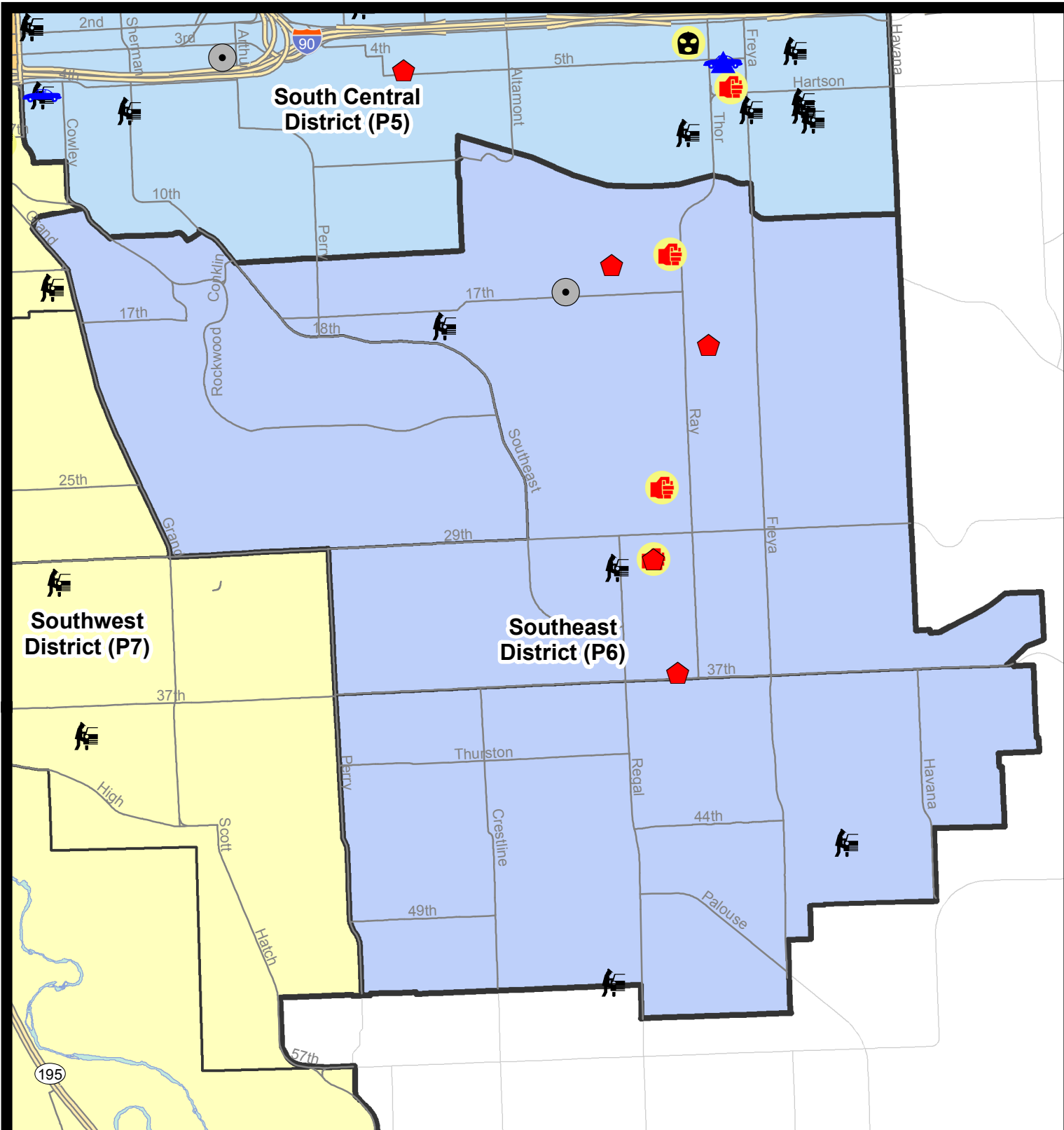
NIBRS Categories (Part 1 Selected)		7 Day Comparison			28 Day Comparison			YTD Comparison		
		Current	Prior	Percent	Current	Prior	Percent	Current	Prior	Percent
Violent	Criminal Homicide	0	0		0	0		0	0	
	Rape	0	0		0	2	-100.00%	12	10	20.00%
	Robbery - Commercial	0	0		0	1	-100.00%	2	1	100.00%
	Robbery - Person	0	0		1	0		4	7	-42.86%
	Aggravated Assault - Non DV	1	1	0.00%	4	0		21	15	40.00%
	Aggravated Assault - DV	2	0		3	0		18	12	50.00%
Violent Total:		3	1	200.00%	8	3	166.67%	57	45	26.67%
Property	Burglary - Residential	4	7	-42.86%	16	4	300.00%	62	73	-15.07%
	Burglary Garage	0	0		1	0		13	53	-75.47%
	Burglary Commercial	1	1	0.00%	3	1	200.00%	10	5	100.00%
	Larceny	9	10	-10.00%	40	63	-36.51%	395	554	-28.70%
	Vehicle Theft	0	1	-100.00%	3	8	-62.50%	49	73	-32.88%
	Arson	0	0		2	0		3	1	200.00%
Property Total:		14	19	-26.32%	65	76	-14.47%	532	759	-29.91%
Preliminary Part 1 Crime Totals:		17	20	-15.00%	73	79	-7.59%	589	804	-26.74%
Current 7 Day Period:		7/22/2018 - 7/28/2018			Prior 7 Day Period:		7/15/2018 - 7/21/2018			
Current 28 Day Period:		7/1/2018 - 7/28/2018			Prior 28 Day Period:		6/3/2018 - 6/30/2018			
Current YTD Day Period:		1/1/2018 - 7/28/2018			Prior YTD Period:		1/1/2017 - 7/28/2017			

Prepared by SPD Crime Analysis Office - Monday, July 30, 2018

NOTE: SPD moved from UCR to the NIBRS reporting standard on 10/4/16 following the transition to a new RMS System. [Numbers on CompStat reports prior to this date should not be used as a comparison to those on this report.](#) Additional info on these reporting standards can be found on the FBI website: <https://ucr.fbi.gov/nibrs-overview>

This chart represents Preliminary counts of selected crime categories from Police Case Reports. Full statistical analysis to determine the confidence level of this data has not been performed. The % change columns on the preliminary counts differ from the percentage change on the NIBRS crime report, sometimes significantly. The CompStat report is designed for operational use and includes only selected NIBRS categories and coding less complex than full NIBRS rules. Official statistics for these and other NIBRS categories can be found on WASPC & FBI websites once available.





City of Spokane
Southeast District (P6)
Selected Crime Codes
2018-07-22 to 2018-07-28
 Prepared By:
 Crime Analysis Unit
 Spokane Police Department

Legend

NIBRS Events

Criminal Homicide	Robbery Person	Burglary Commercial
Rape	Aggravated Assault	Vehicle Prowling
Robbery Commercial	Burglary Residential	Vehicle Theft
	Burglary Garage	Arson

*Cases Represent LERMS Crime Codes
 Points may indicate multiple events
 Note: Veh Prowl is only Larceny displayed*

For Additional Information on Incidents pertaining to an Area, Trend, or Pattern Contact Information Analysis

0 0.15 0.3 0.6 Miles

SPokane

THIS IS NOT A LEGAL DOCUMENT:
 The information shown on this map is compiled from various sources and is subject to constant revision. Information shown on this map should not be used to determine the location of facilities in relationship to property lines, section lines, streets, etc.

Sunday - Saturday

SE - Southeast District (P6)

7/22/2018 TO 7/28/2018



<u>A/C</u>	<u>Offense Statute</u>	<u>Address</u>	<u>Reported Date</u>	<u>Dist</u>
<u>SPC6LH</u>				
C	ASSAULT-1D	3100 E 27TH AVE	7/26/2018	P6
C	ASSAULT-2D	3100 E 15TH AVE	7/22/2018	P6
C	ASSAULT-2D	3000 E 30TH AVE	7/25/2018	P6
A	BURGLARY 2D COMMERCIAL	2600 E 17TH AVE	7/23/2018	P6
C	BURGLARY-RESIDENTIAL	3000 E 30TH AVE	7/22/2018	P6
C	BURGLARY-RESIDENTIAL	3300 E 20TH AVE	7/23/2018	P6
C	BURGLARY-RESIDENTIAL	3100 E 37TH AVE	7/23/2018	P6
C	BURGLARY-RESIDENTIAL	2900 E 15TH AVE	7/27/2018	P6
A	ROBBERY-1D (Purse Snatching)	3100 E 27TH AVE	7/26/2018	P6
C	THEFT-3D (From Building)	2900 E 15TH AVE	7/27/2018	P6
C	THEFT-3D (From Motor Vehicle)	3000 S REGAL ST	7/24/2018	P6
C	THEFT-3D (From Motor Vehicle)	2000 E 18TH AVE	7/25/2018	P6
C	THEFT-3D (Shoplifting)	2500 E 29TH AVE	7/28/2018	P5
<u>SPC6SG</u>				
C	THEFT-2D (From Motor Vehicle)	2700 E 53RD AVE	7/24/2018	P6
C	THEFT-3D (From Motor Vehicle)	4400 S MYRTLE ST	7/28/2018	P6
C	THEFT-CITY (Motor Vehicle Parts or Accessories)	2700 E SHAKER CT	7/23/2018	P6
C	THEFT-CITY (Shoplifting)	4500 S REGAL ST	7/27/2018	P6

POLICE SUMMARY - Ending: Saturday, July 28, 2018



SW - Southwest District (P7)

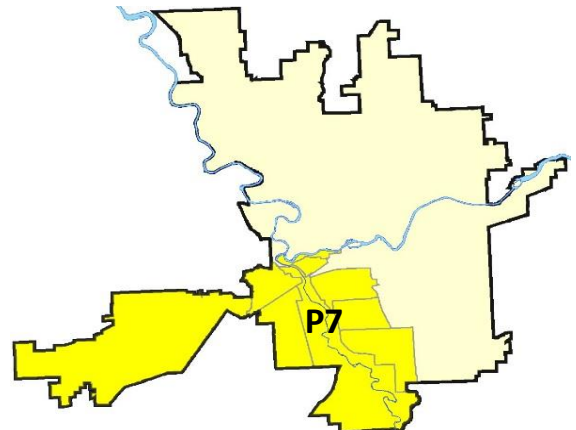
Preliminary IBR Counts

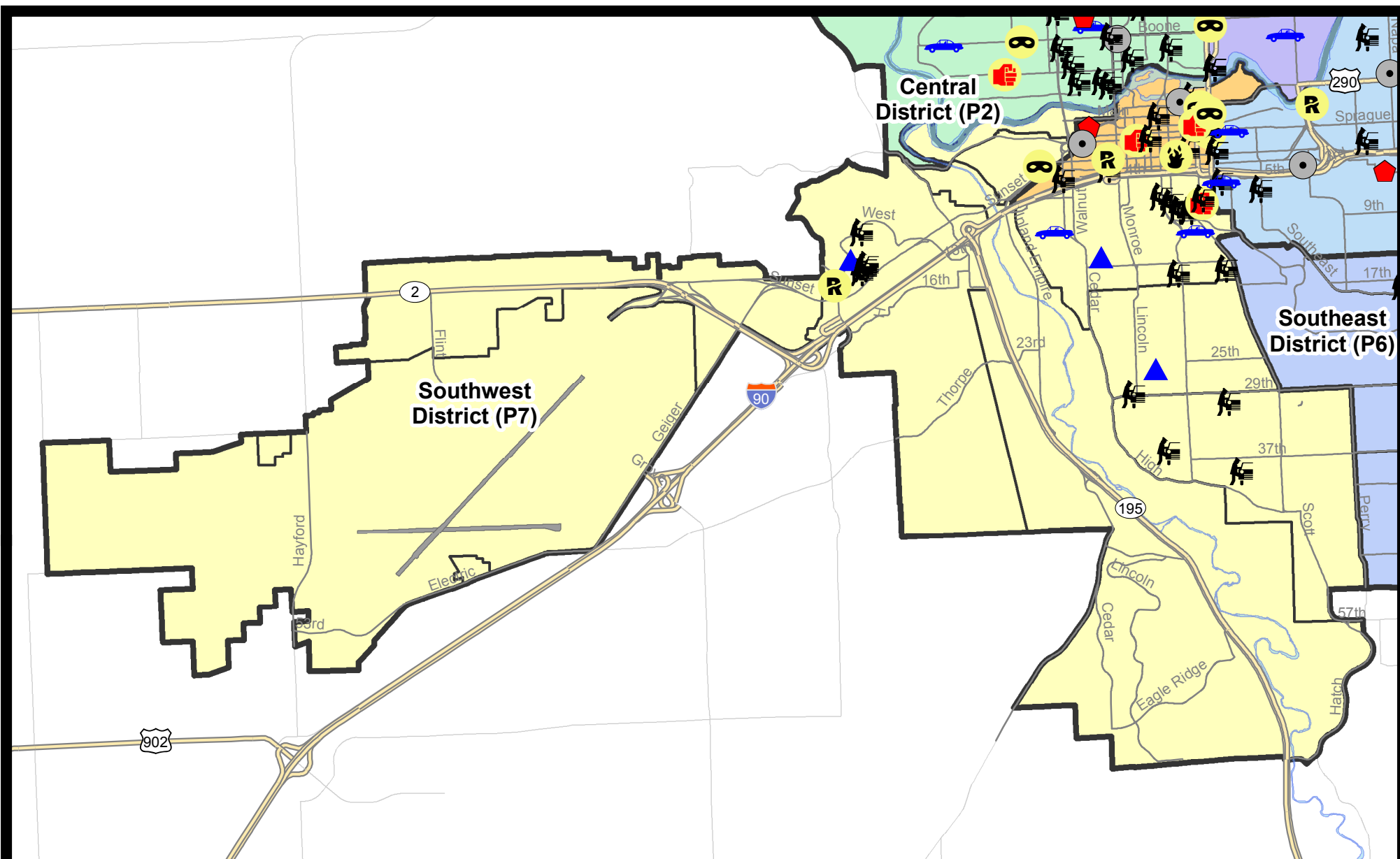
NIBRS Categories (Part 1 Selected)		7 Day Comparison			28 Day Comparison			YTD Comparison		
		Current	Prior	Percent	Current	Prior	Percent	Current	Prior	Percent
Violent	Criminal Homicide	0	0		0	0		0	1	-100.00%
	Rape	1	1	0.00%	4	3	33.33%	20	16	25.00%
	Robbery - Commercial	0	0		0	1	-100.00%	2	2	0.00%
	Robbery - Person	1	0		1	1	0.00%	13	5	160.00%
	Aggravated Assault - Non DV	0	0		2	8	-75.00%	30	23	30.43%
	Aggravated Assault - DV	1	0		2	6	-66.67%	25	16	56.25%
Violent Total:		3	1	200.00%	9	19	-52.63%	90	63	42.86%
Property	Burglary - Residential	0	0		5	5	0.00%	71	99	-28.28%
	Burglary Garage	3	0		6	6	0.00%	42	51	-17.65%
	Burglary Commercial	0	2	-100.00%	2	6	-66.67%	21	23	-8.70%
	Larceny	34	22	54.55%	87	111	-21.62%	661	828	-20.17%
	Vehicle Theft	2	5	-60.00%	16	16	0.00%	125	119	5.04%
	Arson	0	0		0	0		2	3	-33.33%
Property Total:		39	29	34.48%	116	144	-19.44%	922	1123	-17.90%
Preliminary Part 1 Crime Totals:		42	30	40.00%	125	163	-23.31%	1012	1186	-14.67%
Current 7 Day Period:		7/22/2018 - 7/28/2018			Prior 7 Day Period:		7/15/2018 - 7/21/2018			
Current 28 Day Period:		7/1/2018 - 7/28/2018			Prior 28 Day Period:		6/3/2018 - 6/30/2018			
Current YTD Day Period:		1/1/2018 - 7/28/2018			Prior YTD Period:		1/1/2017 - 7/28/2017			

Prepared by SPD Crime Analysis Office - Monday, July 30, 2018

NOTE: SPD moved from UCR to the NIBRS reporting standard on 10/4/16 following the transition to a new RMS System. [Numbers on CompStat reports prior to this date should not be used as a comparison to those on this report.](#) Additional info on these reporting standards can be found on the FBI website: <https://ucr.fbi.gov/nibrs-overview>

This chart represents Preliminary counts of selected crime categories from Police Case Reports. Full statistical analysis to determine the confidence level of this data has not been performed. The % change columns on the preliminary counts differ from the percentage change on the NIBRS crime report, sometimes significantly. The CompStat report is designed for operational use and includes only selected NIBRS categories and coding less complex than full NIBRS rules. Official statistics for these and other NIBRS categories can be found on WASPC & FBI websites once available.





City of Spokane
Southwest District (P7)
Selected
Crime Types
2018-07-22 to 2018-07-28
 Prepared By:
 Crime Analysis Unit
 Spokane Police Department

Legend

NIBRS Events



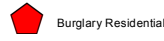
Robbery Commercial



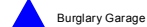
Robbery Person



Aggravated Assault



Burglary Residential



Burglary Garage



Burglary Commercial



Vehicle Prowling



Vehicle Theft



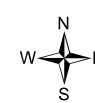
Arson

Cases Represent LERMS Crime Codes
 Points may indicate multiple events
 Note: Veh Prowl is only Larceny category displayed



For Additional Information on Incidents
 pertaining to an Area, Trend, or Pattern
 Contact Information Analysis

0 0.2 0.4 0.6 0.8 1 1.2 1.4 1.6 Miles



THIS IS NOT A LEGAL DOCUMENT:
 The information shown on this map is compiled
 from various sources and is subject to constant
 revision. Information shown on this map should
 not be used to determine the location of facilities
 in relationship to property lines, section lines,
 streets, etc.



Sunday - Saturday

SE - Southwest District (P7)

7/22/2018 TO 7/28/2018



<u>A/C</u>	<u>Offense Statute</u>	<u>Address</u>	<u>Reported Date</u>	<u>Dist</u>
<u>SPD7BA</u>				
A	ROBBERY 1D PERSON (NOT PURSE SNATCHING)	1800 W 3RD AVE	7/26/2018	P8
C	THEFT-3D (From Building)	1600 W 2ND AVE	7/25/2018	P7
<u>SPD7CH</u>				
C	BURGLARY 2D GARAGE	1200 W 13TH AVE	7/23/2018	P7
C	CHILD ASSAULT-3D(CRIM NEG)DVCA	100 W 8TH AVE	7/24/2018	P4
C	THEFT OF MOTOR VEHICLE	100 W CLIFF DR	7/22/2018	P7
C	THEFT-1D (All Other Thefts)	1400 S MAPLE ST	7/22/2018	P7
C	THEFT-2D (All Other Thefts)	1300 W 5TH AVE	7/24/2018	P7
C	THEFT-3D (All Other Thefts)	1200 W 6TH AVE	7/25/2018	P5
C	THEFT-3D (All Other Thefts)	100 W 8TH AVE	7/28/2018	P7
C	THEFT-3D (From Building)	800 W 5TH AVE	7/23/2018	P7
A	THEFT-3D (From Motor Vehicle)	400 W 15TH AVE	7/22/2018	P7
C	THEFT-3D (From Motor Vehicle)	1500 S TACOMA ST	7/23/2018	P7
C	THEFT-3D (From Motor Vehicle)	100 W 8TH AVE	7/24/2018	P7
C	THEFT-3D (From Motor Vehicle)	300 W 8TH AVE	7/24/2018	P7
C	THEFT-3D (From Motor Vehicle)	W 7TH AVE / S WASHINGTON ST	7/24/2018	P7
C	THEFT-3D (From Motor Vehicle)	W 8TH AVE / S MCCLELLAN ST	7/24/2018	P7
C	THEFT-3D (From Motor Vehicle)	600 S STEVENS ST	7/24/2018	P7
C	THEFT-3D (From Motor Vehicle)	300 W 8TH AVE	7/25/2018	P7
C	THEFT-3D (From Motor Vehicle)	100 W 7TH AVE	7/26/2018	P7
C	THEFT-3D (Motor Vehicle Parts or Accessories)	1500 S TACOMA ST	7/23/2018	P7
C	TMVWOP-2D	900 S ASH ST	7/23/2018	P7
<u>SPD7CS</u>				
C	THEFT-2D (All Other Thefts)	5300 S HATCH RD	7/22/2018	P7
C	THEFT-2D (All Other Thefts)	5300 S HATCH RD	7/24/2018	P7
C	THEFT-3D (All Other Thefts)	3000 S GRAND BLVD	7/25/2018	P5
C	THEFT-3D (From Motor Vehicle)	0 E 30TH AVE	7/25/2018	P7
C	THEFT-3D (From Motor Vehicle)	3800 S TEKOA ST	7/25/2018	P7
C	THEFT-3D (From Motor Vehicle)	3600 S EASTGATE CT	7/28/2018	P7
<u>SPD7LC</u>				
C	THEFT-2D (From Building)	1200 E WELDEN DR	7/27/2018	P7
C	THEFT-3D (All Other Thefts)	2300 W 16TH AVE	7/26/2018	P7
C	THEFT-3D (All Other Thefts)	2300 W 16TH AVE	7/26/2018	P7
C	THEFT-3D (All Other Thefts)	800 W LINCOLN BLVD	7/27/2018	P7
<u>SPD7MC</u>				
C	BURGLARY 2D GARAGE	600 W 26TH AVE	7/22/2018	P7
C	THEFT-2D (From Motor Vehicle)	900 W 29TH AVE	7/25/2018	P5

For protection of victim privacy, the entire address on sexual assault crimes has been redacted.

A/C	Offense Statute	Address	Reported Date	Dist
<u>SPD7WH</u>				
C	BURGLARY 2D GARAGE	1100 S WESTCLIFF PL	7/26/2018	P7
C	MAIL THEFT (All Others)	3600 W ROSAMOND AVE	7/27/2018	P7
C	RAPE-3D (RAPE)		7/22/2018	P7
C	THEFT-3D (From Motor Vehicle)	3600 W ROSAMOND AVE	7/26/2018	P7
A	THEFT-3D (From Motor Vehicle)	800 S AZALEA DR	7/27/2018	P7
C	THEFT-3D (From Motor Vehicle)	3700 W ROSAMOND AVE	7/27/2018	P7
C	THEFT-3D (From Motor Vehicle)	3700 W ROSAMOND AVE	7/27/2018	P7
C	THEFT-3D (From Motor Vehicle)	3700 W ROSAMOND AVE	7/28/2018	P7
C	THEFT-3D (Motor Vehicle Parts or Accessories)	4300 W DESKA DR	7/26/2018	P7

SPOKANE POLICE DEPARTMENT

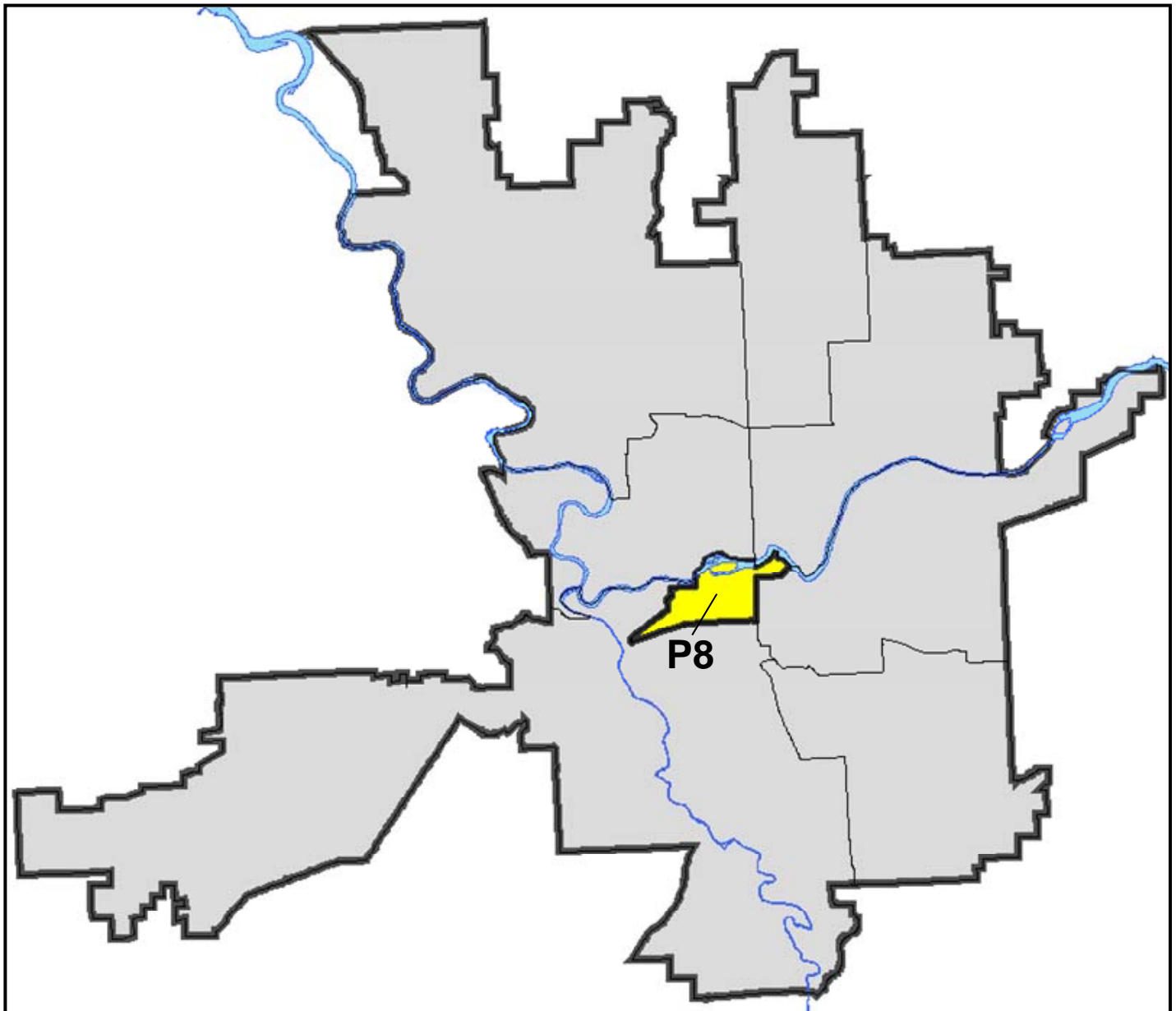
DOWNTOWN

Police Service Area



PSA Commander

Captain David Singley



POLICE SUMMARY - Ending: Saturday, July 28, 2018

DOWNTOWN PRECINCT (P8)



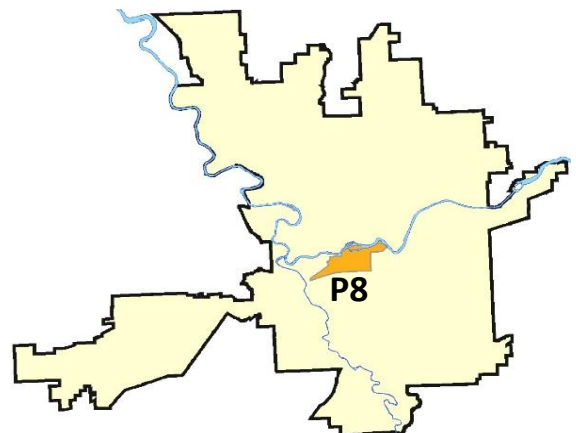
Preliminary IBR Counts

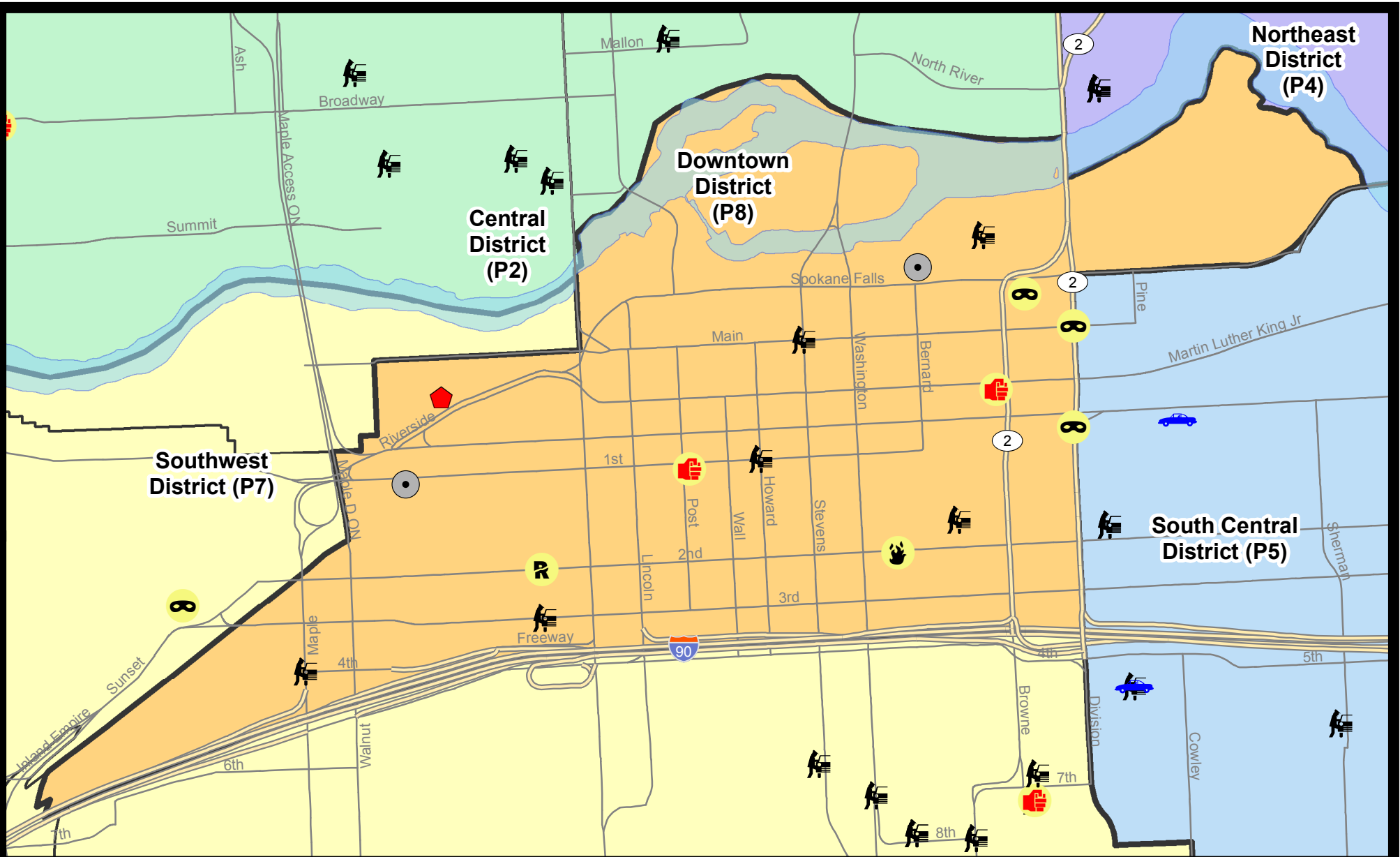
NIBRS Categories (Part 1 Selected)		7 Day Comparison			28 Day Comparison			YTD Comparison		
		Current	Prior	Percent	Current	Prior	Percent	Current	Prior	Percent
Violent	Criminal Homicide	0	0		0	0		0	0	
	Rape	1	0		3	8	-62.50%	22	9	144.44%
	Robbery - Commercial	0	0		1	0		4	0	
	Robbery - Person	1	2	-50.00%	6	4	50.00%	23	24	-4.17%
	Aggravated Assault - Non DV	2	4	-50.00%	9	14	-35.71%	85	44	93.18%
	Aggravated Assault - DV	0	1	-100.00%	1	4	-75.00%	14	12	16.67%
Violent Total:		4	7	-42.86%	20	30	-33.33%	148	89	66.29%
Property	Burglary - Residential	1	0		1	2	-50.00%	15	19	-21.05%
	Burglary Garage	0	0		0	0		0	1	-100.00%
	Burglary Commercial	2	2	0.00%	9	8	12.50%	33	20	65.00%
	Larceny	23	24	-4.17%	91	103	-11.65%	674	643	4.82%
	Vehicle Theft	0	2	-100.00%	4	6	-33.33%	43	33	30.30%
	Arson	1	0		1	0		4	0	
Property Total:		27	28	-3.57%	106	119	-10.92%	769	716	7.40%
Preliminary Part 1 Crime Totals:		31	35	-11.43%	126	149	-15.44%	917	805	13.91%
Current 7 Day Period:		7/22/2018 - 7/28/2018			Prior 7 Day Period:		7/15/2018 - 7/21/2018			
Current 28 Day Period:		7/1/2018 - 7/28/2018			Prior 28 Day Period:		6/3/2018 - 6/30/2018			
Current YTD Day Period:		1/1/2018 - 7/28/2018			Prior YTD Period:		1/1/2017 - 7/28/2017			

Prepared by SPD Crime Analysis Office - Monday, July 30, 2018

NOTE: SPD moved from UCR to the NIBRS reporting standard on 10/4/16 following the transition to a new RMS System. [Numbers on CompStat reports prior to this date should not be used as a comparison to those on this report.](#) Additional info on these reporting standards can be found on the FBI website: <https://ucr.fbi.gov/nibrs-overview>

This chart represents Preliminary counts of selected crime categories from Police Case Reports. Full statistical analysis to determine the confidence level of this data has not been performed. The % change columns on the preliminary counts differ from the percentage change on the NIBRS crime report, sometimes significantly. The CompStat report is designed for operational use and includes only selected NIBRS categories and coding less complex than full NIBRS rules. Official statistics for these and other NIBRS categories can be found on WASPC & FBI websites once available.





City of Spokane
Downtown District (P8)
Selected
Crime Types
2018-07-22 to 2018-07-28
 Prepared By:
 Crime Analysis Unit
 Spokane Police Department

Legend

NIBRS Events

- | | | | |
|-------------------|--------------------|----------------------|---------------------|
| Criminal Homicide | Robbery Commercial | Aggravated Assault | Burglary Commercial |
| Rape | Robbery Person | Burglary Residential | Vehicle Prowling |
| | | Burglary Garage | Vehicle Theft |
| | | Arson | |

Cases Represent LERMS Crime Codes
 Points may indicate multiple events
 Note: Veh Prowl is only Larceny category displayed



For Additional Information on Incidents
 pertaining to an Area, Trend, or Pattern
 Contact Information Analysis

0 0.2 Miles



THIS IS NOT A LEGAL DOCUMENT:
 The information shown on this map is compiled
 from various sources and is subject to constant
 revision. Information shown on this map should
 not be used to determine the location of facilities
 in relationship to property lines, section lines,
 streets, etc.



Sunday - Saturday

SW - Downtown District (P8)

7/22/2018 TO 7/28/2018



<u>A/C</u>	<u>Offense Statute</u>	<u>Address</u>	<u>Reported Date</u>	<u>Dist</u>
<u>SPD8RS</u>				
C	ARSON-1D	300 W 2ND AVE	7/28/2018	P8
C	ASSAULT-2D	200 W RIVERSIDE AVE	7/28/2018	P7
C	BURGLARY 2D COMMERCIAL	300 W SPOKANE FALLS BLVD	7/23/2018	P8
C	BURGLARY 2D COMMERCIAL	1300 W 1ST AVE	7/23/2018	P8
C	BURGLARY-RESIDENTIAL	1200 W RIVERSIDE AVE	7/25/2018	P8
C	RAPE-1ST DEG (RAPE)		7/28/2018	P8
C	ROBBERY 1D PERSON (NOT PURSE SNATCHING)	0 W SPOKANE FALLS BLVD	7/27/2018	P8
C	THEFT-2D (All Other Thefts)	300 N RIVERPOINT BLVD	7/24/2018	P8
C	THEFT-2D (All Other Thefts)	900 W MAIN AVE	7/24/2018	P8
C	THEFT-2D (All Other Thefts)	300 N RIVERPOINT BLVD	7/28/2018	P8
C	THEFT-2D (From Building)	200 N WALL ST	7/22/2018	P8
C	THEFT-2D (From Building)	900 W 1ST AVE	7/23/2018	P8
C	THEFT-2D (From Motor Vehicle)	S MAPLE ST / W 4TH AVE	7/24/2018	P8
C	THEFT-3D (All Other Thefts)	1400 W 2ND AVE	7/23/2018	P8
C	THEFT-3D (All Other Thefts)	1400 W 3RD AVE	7/24/2018	P8
C	THEFT-3D (All Other Thefts)	600 W 2ND AVE	7/26/2018	P8
C	THEFT-3D (All Other Thefts)	100 S DIVISION ST	7/27/2018	P8
C	THEFT-3D (All Other Thefts)	100 S DIVISION ST	7/27/2018	P8
C	THEFT-3D (From Building)	0 W PACIFIC AVE	7/27/2018	P8
C	THEFT-3D (From Building)	700 W RIVERSIDE AVE	7/28/2018	P8
C	THEFT-3D (From Motor Vehicle)	S MCCLELLAN ST / W PACIFIC AVE	7/23/2018	P8
C	THEFT-3D (From Motor Vehicle)	S MADISON ST / W 3RD AVE	7/23/2018	P8
C	THEFT-3D (From Motor Vehicle)	W 1ST AVE / S HOWARD ST	7/23/2018	P8
C	THEFT-3D (From Motor Vehicle)	W MAIN AVE / N STEVENS ST	7/24/2018	P8
C	THEFT-3D (Motor Vehicle Parts or Accessories)	S MADISON ST / W 3RD AVE	7/23/2018	P8
C	THEFT-3D (Shoplifting)	700 W MAIN AVE	7/24/2018	P8
C	THEFT-CITY (All Other Thefts)	100 S POST ST	7/25/2018	P8
C	THEFT-CITY (From Building)	300 W SPOKANE FALLS BLVD	7/23/2018	P8
C	THEFT-CITY (From Building)	700 W RIVERSIDE AVE	7/24/2018	P8
C	VEHICLE PROWLING-2D/From Motor Vehicle	300 N SPOKANE FALLS CT	7/23/2018	P8
C	WEAPON(INTIMIDATE WITH)	100 S POST ST	7/25/2018	P8

POLICE SUMMARY - Ending: Saturday, July 28, 2018



Other Jurisdiction or Unk District

Preliminary IBR Counts

NIBRS Categories (Part 1 Selected)		7 Day Comparison			28 Day Comparison			YTD Comparison		
		Current	Prior	Percent	Current	Prior	Percent	Current	Prior	Percent
Violent	Criminal Homicide	0	0		0	0		0	0	
	Rape	0	0		0	0		4	13	-69.23%
	Robbery - Commercial	0	0		0	0		0	8	-100.00%
	Robbery - Person	0	0		0	0		0	13	-100.00%
	Aggravated Assault - Non DV	0	0		1	0		1	47	-97.87%
	Aggravated Assault - DV	0	0		0	0		1	10	-90.00%
Violent Total:		0	0		1	0		6	91	-93.41%
Property	Burglary - Residential	0	0		0	0		0	1	-100.00%
	Burglary Garage	0	0		0	0		0	0	
	Burglary Commercial	0	0		0	0		0	1	-100.00%
	Larceny	1	0		5	2	150.00%	18	38	-52.63%
	Vehicle Theft	0	0		1	0		6	29	-79.31%
	Arson	0	0		0	0		0	2	-100.00%
Property Total:		1	0		6	2	200.00%	24	71	-66.20%
Preliminary Part 1 Crime Totals:		1	0		7	2	250.00%	30	162	-81.48%
Current 7 Day Period:		7/22/2018 - 7/28/2018			Prior 7 Day Period:		7/15/2018 - 7/21/2018			
Current 28 Day Period:		7/1/2018 - 7/28/2018			Prior 28 Day Period:		6/3/2018 - 6/30/2018			
Current YTD Day Period:		1/1/2018 - 7/28/2018			Prior YTD Period:		1/1/2017 - 7/28/2017			

Prepared by SPD Crime Analysis Office - Monday, July 30, 2018

NOTE: SPD moved from UCR to the NIBRS reporting standard on 10/4/16 following the transition to a new RMS System. [Numbers on CompStat reports prior to this date should not be used as a comparison to those on this report.](#) Additional info on these reporting standards can be found on the FBI website: <https://ucr.fbi.gov/nibrs-overview>

This chart represents Preliminary counts of selected crime categories from Police Case Reports. Full statistical analysis to determine the confidence level of this data has not been performed. The % change columns on the preliminary counts differ from the percentage change on the NIBRS crime report, sometimes significantly. The CompStat report is designed for operational use and includes only selected NIBRS categories and coding less complex than full NIBRS rules. Official statistics for these and other NIBRS categories can be found on WASPC & FBI websites once available.

Sunday - Saturday

Other Jurisdiction/Unk District

7/22/2018 TO 7/28/2018



A/C **Offense Statute**

Address

Reported Date

Dist

Airway Height

C THEFT-3D (All Other Thefts)

1200 S HAYFORD RD

7/23/2018

Oth