

SPOKANE POLICE DEPARTMENT

PRELIMINARY CITYWIDE **IBR** CRIME REPORT



Preliminary IBR Counts

CHIEF OF POLICE

Craig Meidl

Period Ending: Saturday, July 21, 2018

NIBRS Categories (Part 1 Selected)		7 Day Comparison			28 Day Comparison			YTD Comparison		
		Current	Prior	Percent	Current	Prior	Percent	Current	Prior	Percent
Violent	Criminal Homicide	0	1	-100.00%	1	1	0.00%	5	3	66.67%
	Rape	4	7	-42.86%	25	33	-24.24%	172	131	31.30%
	Robbery - Commercial	3	2	50.00%	12	5	140.00%	44	49	-10.20%
	Robbery - Person	8	5	60.00%	27	20	35.00%	119	114	4.39%
	Aggravated Assault - Non DV	13	19	-31.58%	54	56	-3.57%	379	297	27.61%
	Aggravated Assault - DV	8	5	60.00%	37	34	8.82%	247	193	27.98%
Violent Total:		36	39	-7.69%	156	149	4.70%	966	787	22.74%
Property	Burglary - Residential	18	23	-21.74%	83	98	-15.31%	583	689	-15.38%
	Burglary Garage	5	12	-58.33%	45	53	-15.09%	311	342	-9.06%
	Burglary Commercial	14	11	27.27%	51	32	59.38%	229	254	-9.84%
	Larceny	251	280	-10.36%	1084	1066	1.69%	6909	7048	-1.97%
	Vehicle Theft	36	26	38.46%	138	162	-14.81%	973	1063	-8.47%
	Arson	1	2	-50.00%	6	4	50.00%	26	17	52.94%
Property Total:		325	354	-8.19%	1407	1415	-0.57%	9031	9413	-4.06%
Preliminary Part 1 Crime Totals:		361	393	-8.14%	1563	1564	-0.06%	9997	10200	-1.99%
Current 7 Day Period:		7/15/2018 - 7/21/2018			Prior 7 Day Period:		7/8/2018 - 7/14/2018			
Current 28 Day Period:		6/24/2018 - 7/21/2018			Prior 28 Day Period:		5/27/2018 - 6/23/2018			
Current YTD Day Period:		1/1/2018 - 7/21/2018			Prior YTD Period:		1/1/2017 - 7/21/2017			

Prepared by SPD Crime Analysis Office - Tuesday, July 24, 2018

NOTE: SPD moved from UCR to the NIBRS reporting standard on 10/4/16 following the transition to a new RMS System. [Numbers on CompStat reports prior to this date should not be used as a comparison to those on this report.](#) Additional info on these reporting standards can be found on the FBI website: <https://ucr.fbi.gov/nibrs-overview>

This chart represents Preliminary counts of selected crime categories from Police Case Reports. Full statistical analysis to determine the confidence level of this data has not been performed. The % change columns on the preliminary counts differ from the percentage change on the NIBRS crime report, sometimes significantly. The CompStat report is designed for operational use and includes only selected NIBRS categories and coding less complex than full NIBRS rules. Official statistics for these and other NIBRS categories can be found on WASPC & FBI websites once available.



SPOKANE POLICE DEPARTMENT



NORTH Police Service Area

PSA Commander

Captain Dan Torok

Northwest District (P1)

Central District (P2)

Neva-Wood District (P3)

Northeast District (P4)



POLICE SUMMARY - Ending: Saturday, July 21, 2018

NORTH PRECINCT (P1, P2, P3, and P4)



Preliminary IBR Counts

NIBRS Categories (Part 1 Selected)		7 Day Comparison			28 Day Comparison			YTD Comparison		
		Current	Prior	Percent	Current	Prior	Percent	Current	Prior	Percent
Violent	Criminal Homicide	0	1	-100.00%	1	1	0.00%	4	2	100.00%
	Rape	3	3	0.00%	15	14	7.14%	98	72	36.11%
	Robbery - Commercial	3	0		8	5	60.00%	32	37	-13.51%
	Robbery - Person	5	4	25.00%	18	10	80.00%	69	48	43.75%
	Aggravated Assault - Non DV	6	9	-33.33%	21	34	-38.24%	201	134	50.00%
	Aggravated Assault - DV	6	4	50.00%	23	21	9.52%	161	118	36.44%
Violent Total:		23	21	9.52%	86	85	1.18%	565	411	37.47%
Property	Burglary - Residential	11	16	-31.25%	60	70	-14.29%	368	420	-12.38%
	Burglary Garage	4	10	-60.00%	34	40	-15.00%	227	224	1.34%
	Burglary Commercial	5	7	-28.57%	22	11	100.00%	117	164	-28.66%
	Larceny	169	187	-9.63%	735	693	6.06%	4542	4301	5.60%
	Vehicle Theft	21	17	23.53%	91	117	-22.22%	638	641	-0.47%
	Arson	1	1	0.00%	3	1	200.00%	14	10	40.00%
Property Total:		211	238	-11.34%	945	932	1.39%	5906	5760	2.53%
Preliminary Part 1 Crime Totals:		234	259	-9.65%	1031	1017	1.38%	6471	6171	4.86%
Current 7 Day Period:		7/15/2018 - 7/21/2018			Prior 7 Day Period:		7/8/2018 - 7/14/2018			
Current 28 Day Period:		6/24/2018 - 7/21/2018			Prior 28 Day Period:		5/27/2018 - 6/23/2018			
Current YTD Day Period:		1/1/2018 - 7/21/2018			Prior YTD Period:		1/1/2017 - 7/21/2017			

Prepared by SPD Crime Analysis Office - Tuesday, July 24, 2018

NOTE: SPD moved from UCR to the NIBRS reporting standard on 10/4/16 following the transition to a new RMS System. [Numbers on CompStat reports prior to this date should not be used as a comparison to those on this report.](#) Additional info on these reporting standards can be found on the FBI website: <https://ucr.fbi.gov/nibrs-overview>

This chart represents Preliminary counts of selected crime categories from Police Case Reports. Full statistical analysis to determine the confidence level of this data has not been performed. The % change columns on the preliminary counts differ from the percentage change on the NIBRS crime report, sometimes significantly. The CompStat report is designed for operational use and includes only selected NIBRS categories and coding less complex than full NIBRS rules. Official statistics for these and other NIBRS categories can be found on WASPC & FBI websites once available.



POLICE SUMMARY - Ending: Saturday, July 21, 2018

NW - Northwest District (P1)



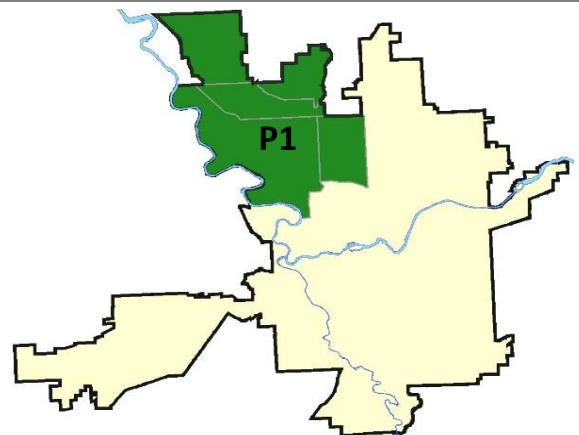
Preliminary IBR Counts

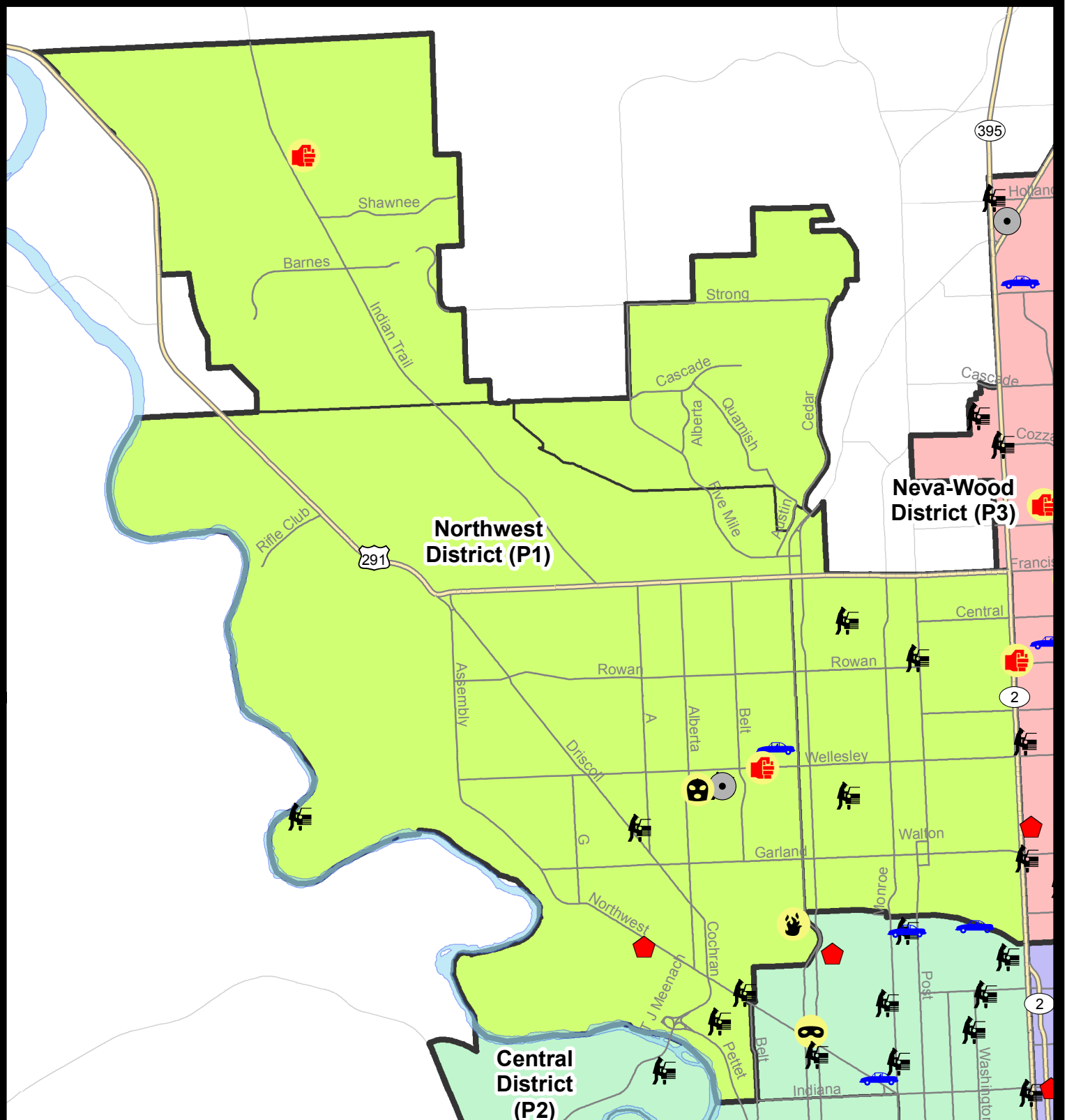
NIBRS Categories (Part 1 Selected)		7 Day Comparison			28 Day Comparison			YTD Comparison		
		Current	Prior	Percent	Current	Prior	Percent	Current	Prior	Percent
Violent	Criminal Homicide	0	0		0	0		1	0	
	Rape	0	1	-100.00%	4	2	100.00%	21	14	50.00%
	Robbery - Commercial	1	0		2	0		4	4	0.00%
	Robbery - Person	0	2	-100.00%	4	1	300.00%	10	10	0.00%
	Aggravated Assault - Non DV	2	1	100.00%	3	6	-50.00%	28	30	-6.67%
	Aggravated Assault - DV	0	0		1	3	-66.67%	22	17	29.41%
Violent Total:		3	4	-25.00%	14	12	16.67%	86	75	14.67%
Property	Burglary - Residential	1	4	-75.00%	13	15	-13.33%	90	107	-15.89%
	Burglary Garage	0	4	-100.00%	9	6	50.00%	52	76	-31.58%
	Burglary Commercial	1	2	-50.00%	3	0		17	28	-39.29%
	Larceny	23	36	-36.11%	146	147	-0.68%	912	906	0.66%
	Vehicle Theft	1	1	0.00%	9	23	-60.87%	95	114	-16.67%
	Arson	1	0		1	1	0.00%	2	4	-50.00%
Property Total:		27	47	-42.55%	181	192	-5.73%	1168	1235	-5.43%
Preliminary Part 1 Crime Totals:		30	51	-41.18%	195	204	-4.41%	1254	1310	-4.27%
Current 7 Day Period:		7/15/2018 - 7/21/2018			Prior 7 Day Period:		7/8/2018 - 7/14/2018			
Current 28 Day Period:		6/24/2018 - 7/21/2018			Prior 28 Day Period:		5/27/2018 - 6/23/2018			
Current YTD Day Period:		1/1/2018 - 7/21/2018			Prior YTD Period:		1/1/2017 - 7/21/2017			

Prepared by SPD Crime Analysis Office - Tuesday, July 24, 2018

NOTE: SPD moved from UCR to the NIBRS reporting standard on 10/4/16 following the transition to a new RMS System. [Numbers on CompStat reports prior to this date should not be used as a comparison to those on this report.](#) Additional info on these reporting standards can be found on the FBI website: <https://ucr.fbi.gov/nibrs-overview>

This chart represents Preliminary counts of selected crime categories from Police Case Reports. Full statistical analysis to determine the confidence level of this data has not been performed. The % change columns on the preliminary counts differ from the percentage change on the NIBRS crime report, sometimes significantly. The CompStat report is designed for operational use and includes only selected NIBRS categories and coding less complex than full NIBRS rules. Official statistics for these and other NIBRS categories can be found on WASPC & FBI websites once available.





City of Spokane
Northwest District (P1)
Selected Crime Codes
2018-07-15 to 2018-07-21
 Prepared By:
 Crime Analysis Unit
 Spokane Police Department

Legend

NIBRS Events

Criminal Homicide	Robbery Person	Burglary Commercial
Rape	Aggravated Assault	Vehicle Prowling
Robbery Commercial	Burglary Residential	Vehicle Theft
	Burglary Garage	Arson

*Cases Represent LERMS Crime Codes
 Points may indicate multiple events
 Note: Veh Prowl is only Larceny displayed*

For Additional Information on Incidents pertaining to an Area, Trend, or Pattern Contact Information Analysis

0 0.25 0.5 1 Miles

SPokane
INFORMATION

THIS IS NOT A LEGAL DOCUMENT:
 The information shown on this map is compiled from various sources and is subject to constant revision. Information shown on this map should not be used to determine the location of facilities in relationship to property lines, section lines, streets, etc.

Sunday - Saturday

NW - Northwest District (P1)

7/15/2018 TO 7/21/2018



<u>A/C</u>	<u>Offense Statute</u>	<u>Address</u>	<u>Reported Date</u>	<u>Dist</u>
<u>SPA1BS</u>				
C	THEFT-2D (From Building)	6400 N ALBERTA ST	7/16/2018	P1
C	THEFT-3D (All Other Thefts)	6700 N CEDAR RD	7/19/2018	P1
C	THEFT-3D (From Building)	6700 N CEDAR RD	7/19/2018	P1
<u>SPA1IT</u>				
C	ASSAULT-1D	9900 N FIRCREST CT	7/19/2018	P1
<u>SPA1NH</u>				
C	IBR Purposes Only - All Other Larceny	W JOSEPH AVE / N WASHINGTON ST	7/20/2018	P1
C	THEFT-1D (From Motor Vehicle)	5500 N WALL ST	7/16/2018	P2
C	THEFT-3D (All Other Thefts)	0 W LACROSSE AVE	7/19/2018	P1
C	THEFT-3D (From Motor Vehicle)	4300 N HAWTHORNE ST	7/15/2018	P1
C	THEFT-3D (From Motor Vehicle)	1200 W CENTRAL AVE	7/15/2018	P1
C	THEFT-3D (Motor Vehicle Parts or Accessories)	4100 N LINCOLN ST	7/18/2018	P2
<u>SPA1NW</u>				
C	ARSON-1D	N OAK ST / W LIBERTY AVE	7/19/2018	P1
C	ASSAULT-2D	2000 W WELLESLEY AVE	7/15/2018	P1
C	BURGLARY 2D COMMERCIAL	2300 W WELLESLEY AVE	7/17/2018	P1
C	BURGLARY-RESIDENTIAL	2900 W DALTON AVE	7/17/2018	P2
C	ROBBERY 1D COMMERCIAL (NOT PURSE SNATCHING)	2500 W WELLESLEY AVE	7/15/2018	P1
C	THEFT OF MOTOR VEHICLE	4800 N ELM ST	7/18/2018	P1
C	THEFT-2D (From Building)	3100 W WELLESLEY AVE	7/17/2018	P1
C	THEFT-2D (From Motor Vehicle)	2300 W WELLESLEY AVE	7/20/2018	P1
C	THEFT-2D (From Motor Vehicle)	4600 N AUBREY L WHITE PKWY	7/20/2018	P1
C	THEFT-3D (All Other Thefts)	5500 N LOMA DR	7/16/2018	P1
C	THEFT-3D (All Other Thefts)	2000 W WELLESLEY AVE	7/17/2018	P1
C	THEFT-3D (All Other Thefts)	3400 W GARLAND AVE	7/18/2018	P1
C	THEFT-3D (All Other Thefts)	6000 N ASSEMBLY ST	7/19/2018	P1
A	THEFT-3D (From Motor Vehicle)	2900 W ROCKWELL AVE	7/17/2018	P1
C	THEFT-3D (From Motor Vehicle)	2500 N NETTLETON ST	7/18/2018	P1
A	THEFT-3D (From Motor Vehicle)	2300 W WELLESLEY AVE	7/20/2018	P1
C	THEFT-3D (Shoplifting)	2300 W WELLESLEY AVE	7/15/2018	P1
C	THEFT-3D (Shoplifting)	2500 W WELLESLEY AVE	7/21/2018	P1
C	THEFT-CITY (Shoplifting)	2300 W WELLESLEY AVE	7/20/2018	P1
A	VEHICLE PROWLING-2D/No Theft	2100 W GRACE AVE	7/18/2018	P1

POLICE SUMMARY - Ending: Saturday, July 21, 2018

NW - North Central District (P2)



Preliminary IBR Counts

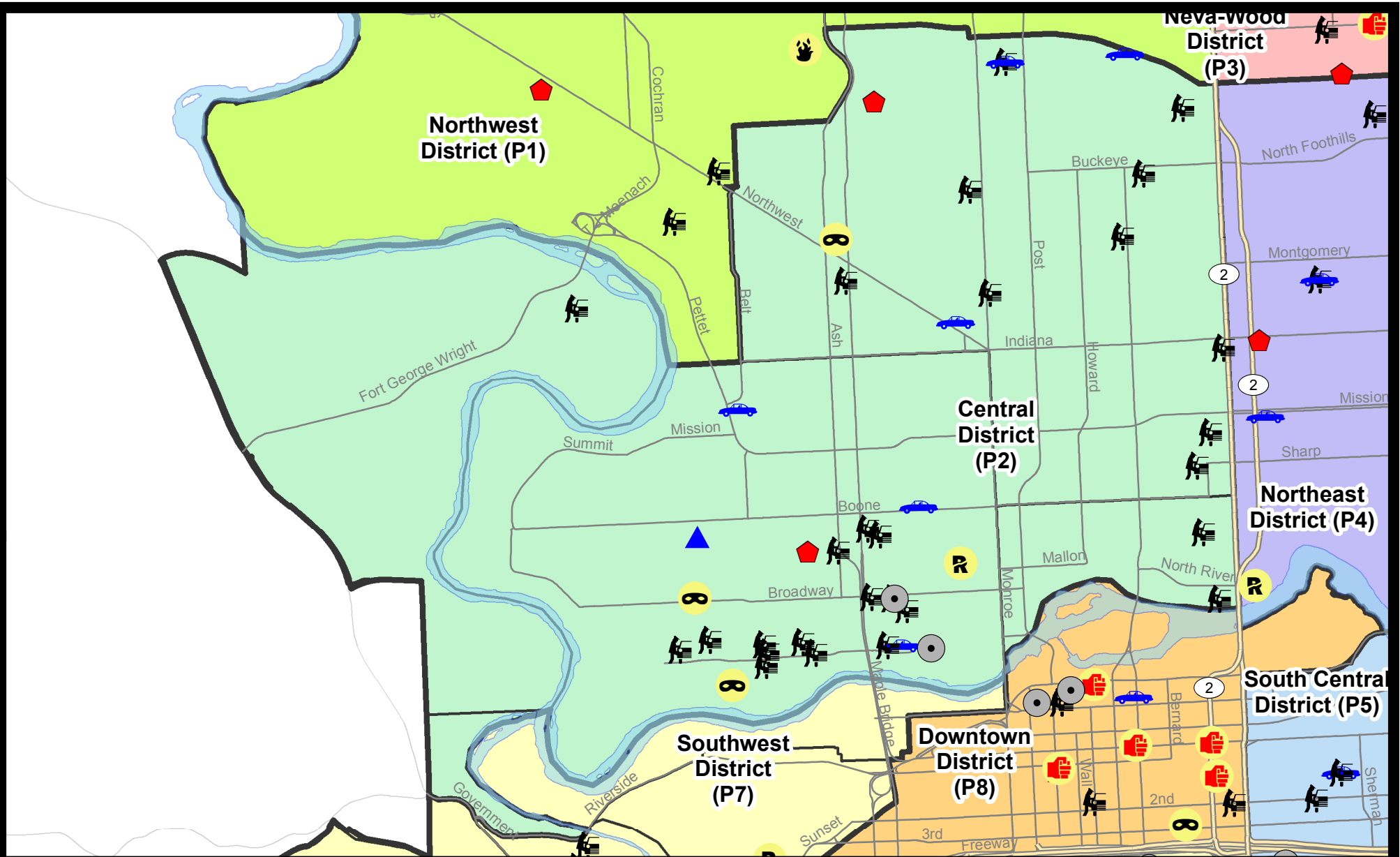
NIBRS Categories (Part 1 Selected)		7 Day Comparison			28 Day Comparison			YTD Comparison		
		Current	Prior	Percent	Current	Prior	Percent	Current	Prior	Percent
Violent	Criminal Homicide	0	0		0	0		0	0	
	Rape	2	1	100.00%	4	6	-33.33%	23	23	0.00%
	Robbery - Commercial	0	0		1	0		5	5	0.00%
	Robbery - Person	3	1	200.00%	6	2	200.00%	22	9	144.44%
	Aggravated Assault - Non DV	0	3	-100.00%	5	10	-50.00%	48	35	37.14%
	Aggravated Assault - DV	0	0		5	7	-28.57%	43	31	38.71%
Violent Total:		5	5	0.00%	21	25	-16.00%	141	103	36.89%
Property	Burglary - Residential	2	4	-50.00%	7	10	-30.00%	68	103	-33.98%
	Burglary Garage	1	1	0.00%	6	4	50.00%	52	51	1.96%
	Burglary Commercial	2	1	100.00%	6	6	0.00%	36	62	-41.94%
	Larceny	48	39	23.08%	156	125	24.80%	861	819	5.13%
	Vehicle Theft	6	7	-14.29%	27	31	-12.90%	160	129	24.03%
	Arson	0	1	-100.00%	2	0		2	3	-33.33%
Property Total:		59	53	11.32%	204	176	15.91%	1179	1167	1.03%
Preliminary Part 1 Crime Totals:		64	58	10.34%	225	201	11.94%	1320	1270	3.94%
Current 7 Day Period:		7/15/2018 - 7/21/2018			Prior 7 Day Period:		7/8/2018 - 7/14/2018			
Current 28 Day Period:		6/24/2018 - 7/21/2018			Prior 28 Day Period:		5/27/2018 - 6/23/2018			
Current YTD Day Period:		1/1/2018 - 7/21/2018			Prior YTD Period:		1/1/2017 - 7/21/2017			

Prepared by SPD Crime Analysis Office - Tuesday, July 24, 2018

NOTE: SPD moved from UCR to the NIBRS reporting standard on 10/4/16 following the transition to a new RMS System. [Numbers on CompStat reports prior to this date should not be used as a comparison to those on this report.](#) Additional info on these reporting standards can be found on the FBI website: <https://ucr.fbi.gov/nibrs-overview>

This chart represents Preliminary counts of selected crime categories from Police Case Reports. Full statistical analysis to determine the confidence level of this data has not been performed. The % change columns on the preliminary counts differ from the percentage change on the NIBRS crime report, sometimes significantly. The CompStat report is designed for operational use and includes only selected NIBRS categories and coding less complex than full NIBRS rules. Official statistics for these and other NIBRS categories can be found on WASPC & FBI websites once available.





City of Spokane
Central District (P2)
Selected
Crime Types
2018-07-15 to 2018-07-21
 Prepared By:
 Crime Analysis Unit
 Spokane Police Department

Legend

NIBRS Events

- | | | | |
|-------------------|--------------------|----------------------|---------------------|
| Criminal Homicide | Robbery Commercial | Aggravated Assault | Burglary Commercial |
| Rape | Robbery Person | Burglary Residential | Vehicle Prowling |
| | | Burglary Garage | Vehicle Theft |
| | | | Arson |

Cases Represent LERMS Crime Codes
 Points may indicate multiple events
 Note: Veh Prowl is only Larceny category displayed



For Additional Information on Incidents
 pertaining to an Area, Trend, or Pattern
 Contact Information Analysis

0 0.2 0.4 0.6 Miles



THIS IS NOT A LEGAL DOCUMENT:
 The information shown on this map is compiled
 from various sources and is subject to constant
 revision. Information shown on this map should
 not be used to determine the location of facilities
 in relationship to property lines, section lines,
 streets, etc.



Sunday - Saturday

NW - Central District (P2)

7/15/2018 TO 7/21/2018



<u>A/C</u>	<u>Offense Statute</u>	<u>Address</u>	<u>Reported Date</u>	<u>Dist</u>
<u>SPA2EG</u>				
C	BURGLARY-RESIDENTIAL	1400 W EUCLID AVE	7/19/2018	P1
A	ROBBERY 1D PERSON (NOT PURSE SNATCHING)	1600 W NORTHWEST BLVD	7/15/2018	P1
C	THEFT OF MOTOR VEHICLE	3200 N LINCOLN ST	7/15/2018	P1
C	THEFT OF MOTOR VEHICLE	3200 N WASHINGTON ST	7/16/2018	P1
C	THEFT OF MOTOR VEHICLE	1100 W NORTHWEST BLVD	7/20/2018	P1
C	THEFT-1D (Pocket Picking)	N ATLANTIC ST / W BUCKEYE AVE	7/18/2018	P2
C	THEFT-2D (From Motor Vehicle)	1000 W CHELAN AVE	7/18/2018	P1
C	THEFT-3D (From Building)	1600 W NORTHWEST BLVD	7/15/2018	P1
C	THEFT-3D (From Building)	2000 W MANSFIELD AVE	7/21/2018	P2
C	THEFT-3D (From Motor Vehicle)	1600 W NORTHWEST BLVD	7/15/2018	P2
C	THEFT-3D (From Motor Vehicle)	2600 N CALISPEL ST	7/15/2018	P2
C	THEFT-3D (From Motor Vehicle)	2100 N MONROE ST	7/16/2018	P2
C	THEFT-3D (From Motor Vehicle)	1800 N DIVISION ST	7/16/2018	P2
C	THEFT-3D (From Motor Vehicle)	2400 N WASHINGTON ST	7/19/2018	P2
A	THEFT-3D (From Motor Vehicle)	1300 N ATLANTIC ST	7/20/2018	P2
C	THEFT-3D (From Motor Vehicle)	1400 N ATLANTIC ST	7/20/2018	P2
C	THEFT-3D (Motor Vehicle Parts or Accessories)	1400 N DIVISION ST	7/19/2018	P2
C	THEFT-3D (Motor Vehicle Parts or Accessories)	2400 N DIVISION ST	7/19/2018	P2
C	VEHICLE PROWLING-2D/From Motor Vehicle	3200 N LINCOLN ST	7/20/2018	P2
A	VEHICLE PROWLING-2D/No Theft	100 W PARK PL	7/16/2018	P2
<u>SPA2RS</u>				
C	THEFT-2D (From Building)	1100 N MONROE ST	7/16/2018	P2
C	THEFT-2D (From Motor Vehicle)	100 W NORTH RIVER DR	7/15/2018	P2
C	THEFT-3D (All Other Thefts)	300 N MONROE ST	7/17/2018	P2
C	THEFT-3D (From Building)	900 N MONROE ST	7/16/2018	P2
A	THEFT-3D (From Motor Vehicle)	100 W CATALDO AVE	7/20/2018	P2
<u>SPA2WC</u>				
C	BURGLARY 2D COMMERCIAL	1400 W BROADWAY AVE	7/18/2018	P1
C	BURGLARY 2D COMMERCIAL	1200 W SUMMIT PKWY	7/21/2018	P2
C	BURGLARY 2D FENCED AREA	600 N OAK ST	7/18/2018	P2
C	BURGLARY 2D GARAGE	2300 W GARDNER AVE	7/20/2018	P2
C	BURGLARY-RESIDENTIAL	1800 W DEAN AVE	7/18/2018	P1
C	MAIL THEFT (All Others)	1700 W BOONE AVE	7/17/2018	P2
C	RAPE OF A CHILD-3D (RAPE)		7/18/2018	P2
C	RAPE-3D (RAPE)		7/18/2018	P2
C	ROBBERY-1D (All Except Purse Snatching)	2300 W BROADWAY AVE	7/19/2018	P1
C	ROBBERY-1D (All Except Purse Snatching)	2100 W OHIO AVE	7/19/2018	P1

For protection of victim privacy, the entire address on sexual assault crimes has been redacted.

A/C	Offense Statute	Address	Reported Date	Dist
C	THEFT OF MOTOR VEHICLE	1600 N BELT ST	7/15/2018	P1
C	THEFT OF MOTOR VEHICLE	1300 W BOONE AVE	7/19/2018	P1
C	THEFT OF MOTOR VEHICLE	1400 W HIGHLINE LN	7/20/2018	P1
C	THEFT-2D (From Motor Vehicle)	1000 N ASH ST	7/15/2018	P2
C	THEFT-2D (From Motor Vehicle)	2400 W BRIDGE AVE	7/19/2018	P2
C	THEFT-2D (From Motor Vehicle)	1500 W HIGHLINE LN	7/20/2018	P2
C	THEFT-3D (All Other Thefts)	1300 W BOONE AVE	7/15/2018	P2
C	THEFT-3D (All Other Thefts)	1000 N CEDAR ST	7/17/2018	P2
C	THEFT-3D (All Other Thefts)	1100 W MALLON AVE	7/17/2018	P2
C	THEFT-3D (All Other Thefts)	1000 W AUGUSTA AVE	7/18/2018	P2
C	THEFT-3D (All Other Thefts)	1000 W SUMMIT PKWY	7/20/2018	P2
C	THEFT-3D (From Building)	800 N SUMMIT BLVD	7/17/2018	P2
C	THEFT-3D (From Building)	1400 W BROADWAY AVE	7/18/2018	P1
C	THEFT-3D (From Motor Vehicle)	1500 W GARDNER AVE	7/15/2018	P2
C	THEFT-3D (From Motor Vehicle)	1400 W BROADWAY AVE	7/16/2018	P2
C	THEFT-3D (From Motor Vehicle)	1800 W SUMMIT PKWY	7/17/2018	P2
C	THEFT-3D (From Motor Vehicle)	2200 W BRIDGE AVE	7/17/2018	P2
C	THEFT-3D (From Motor Vehicle)	2000 W SUMMIT PKWY	7/19/2018	P2
C	THEFT-3D (From Motor Vehicle)	2000 W BRIDGE AVE	7/19/2018	P1
C	THEFT-3D (From Motor Vehicle)	2000 W SUMMIT PKWY	7/19/2018	P2
C	THEFT-3D (From Motor Vehicle)	1800 W BRIDGE AVE	7/19/2018	P2
C	THEFT-3D (From Motor Vehicle)	1500 W GARDNER AVE	7/21/2018	P2
C	THEFT-3D (Shoplifting)	2200 W BROADWAY AVE	7/16/2018	P2
C	THEFT-CITY (From Building)	800 N SUMMIT BLVD	7/18/2018	P1
A	VEHICLE PROWLING-2D/No Theft	1500 W BROADWAY AVE	7/18/2018	P2
A	VEHICLE PROWLING-2D/No Theft	700 N CEDAR ST	7/19/2018	P2
SPA2WH				
C	THEFT-3D (From Motor Vehicle)	2800 W ELLIOTT DR	7/20/2018	P2
C	THEFT-3D (Motor Vehicle Parts or Accessories)	2800 W ELLIOTT DR	7/20/2018	P2
C	THEFT-3D (Motor Vehicle Parts or Accessories)	2800 W ELLIOTT DR	7/20/2018	P2

POLICE SUMMARY - Ending: Saturday, July 21, 2018



NE - Neva-Wood District (P3)

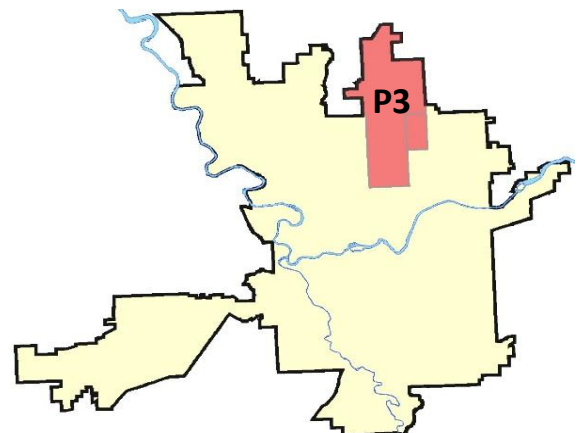
Preliminary IBR Counts

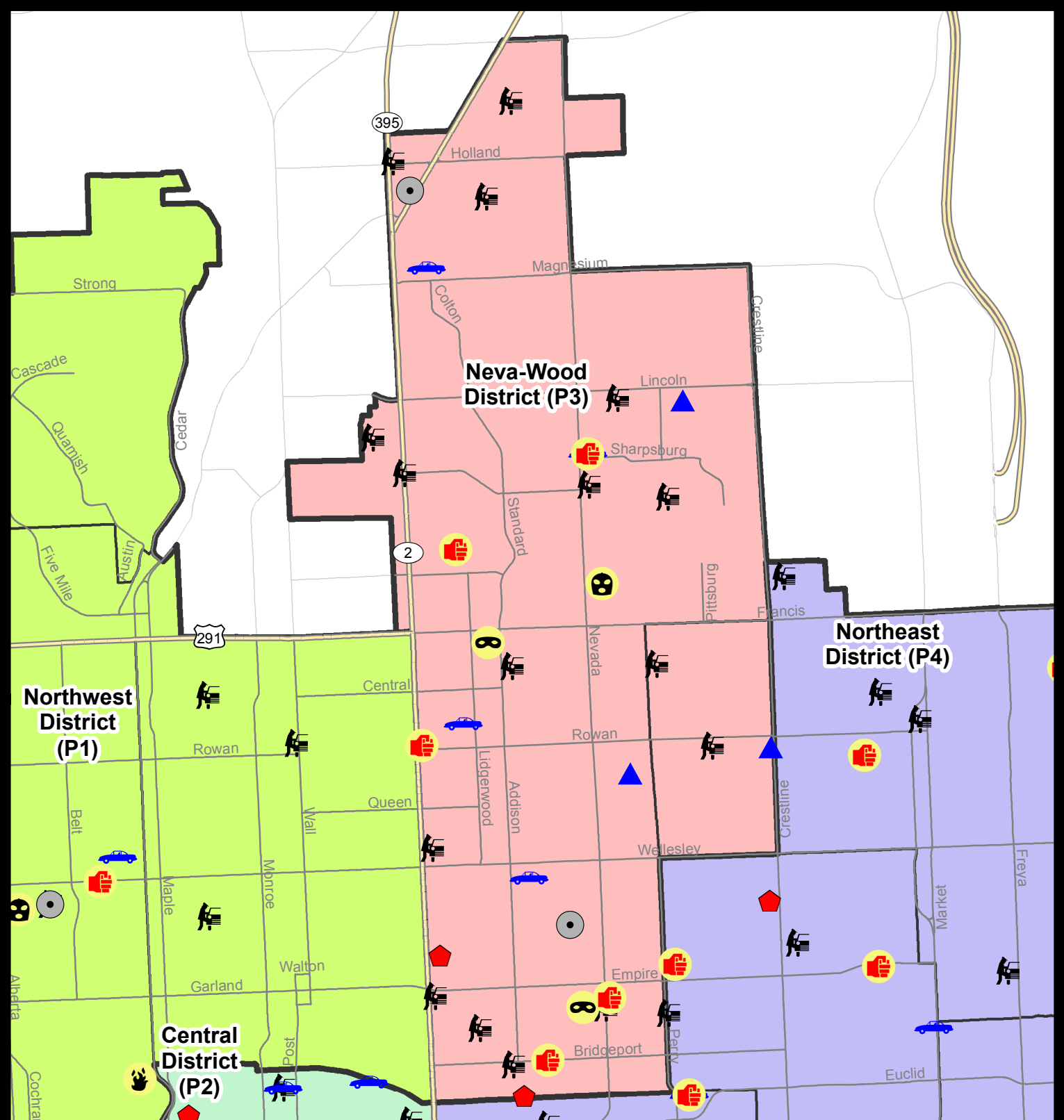
NIBRS Categories (Part 1 Selected)		7 Day Comparison			28 Day Comparison			YTD Comparison		
		Current	Prior	Percent	Current	Prior	Percent	Current	Prior	Percent
Violent	Criminal Homicide	0	0		0	0		1	1	0.00%
	Rape	0	0		3	4	-25.00%	27	12	125.00%
	Robbery - Commercial	1	0		2	3	-33.33%	14	16	-12.50%
	Robbery - Person	2	1	100.00%	6	3	100.00%	21	13	61.54%
	Aggravated Assault - Non DV	3	1	200.00%	7	10	-30.00%	71	36	97.22%
	Aggravated Assault - DV	2	2	0.00%	8	7	14.29%	48	38	26.32%
Violent Total:		8	4	100.00%	26	27	-3.70%	182	116	56.90%
Property	Burglary - Residential	2	4	-50.00%	21	17	23.53%	98	128	-23.44%
	Burglary Garage	3	4	-25.00%	12	17	-29.41%	74	54	37.04%
	Burglary Commercial	2	1	100.00%	7	2	250.00%	30	42	-28.57%
	Larceny	52	69	-24.64%	250	258	-3.10%	1795	1709	5.03%
	Vehicle Theft	4	5	-20.00%	26	30	-13.33%	195	221	-11.76%
	Arson	0	0		0	0		4	0	
Property Total:		63	83	-24.10%	316	324	-2.47%	2196	2154	1.95%
Preliminary Part 1 Crime Totals:		71	87	-18.39%	342	351	-2.56%	2378	2270	4.76%
Current 7 Day Period:		7/15/2018 - 7/21/2018			Prior 7 Day Period:		7/8/2018 - 7/14/2018			
Current 28 Day Period:		6/24/2018 - 7/21/2018			Prior 28 Day Period:		5/27/2018 - 6/23/2018			
Current YTD Day Period:		1/1/2018 - 7/21/2018			Prior YTD Period:		1/1/2017 - 7/21/2017			

Prepared by SPD Crime Analysis Office - Tuesday, July 24, 2018

NOTE: SPD moved from UCR to the NIBRS reporting standard on 10/4/16 following the transition to a new RMS System. [Numbers on CompStat reports prior to this date should not be used as a comparison to those on this report.](#) Additional info on these reporting standards can be found on the FBI website: <https://ucr.fbi.gov/nibrs-overview>

This chart represents Preliminary counts of selected crime categories from Police Case Reports. Full statistical analysis to determine the confidence level of this data has not been performed. The % change columns on the preliminary counts differ from the percentage change on the NIBRS crime report, sometimes significantly. The CompStat report is designed for operational use and includes only selected NIBRS categories and coding less complex than full NIBRS rules. Official statistics for these and other NIBRS categories can be found on WASPC & FBI websites once available.





City of Spokane
Neva-Wood District (P3)
Selected Crime Codes
2018-07-15 to 2018-07-21
 Prepared By:
 Crime Analysis Unit
 Spokane Police Department

Legend

NIBRS Events



Criminal Homicide



Rape



Robbery Commercial



Robbery Person



Aggravated Assault



Burglary Residential



Burglary Garage



Burglary Commercial



Vehicle Prowling



Vehicle Theft



Arson



Cases Represent LERMS Crime Codes
 Points may indicate multiple events
 Note: Veh Prowl is only Larceny displayed

For Additional Information on
 Incidents pertaining to an
 Area, Trend, or Pattern
 Contact Information Analysis

0 0.2 0.4 0.8 Miles



THIS IS NOT A LEGAL DOCUMENT:
 The information shown on this map is compiled
 from various sources and is subject to constant
 revision. Information shown on this map should
 not be used to determine the location of facilities
 in relationship to property lines, section lines,
 streets, etc.

Sunday - Saturday

NE - Neva-Wood District (P3)

7/15/2018 TO 7/21/2018



A/C	Offense Statute	Address	Reported Date	Dist
SPB3NL				
C	ASSAULT-2D	5500 N DIVISION ST	7/16/2018	P3
C	ASSAULT-2D	200 E WEDGEWOOD AVE	7/16/2018	P1
C	ASSAULT-2D	1000 E SHARPSBURG AVE	7/17/2018	P3
C	BURGLARY 2D COMMERCIAL	9300 N NEWPORT HWY	7/16/2018	P4
C	BURGLARY 2D COMMERCIAL	700 E RICH AVE	7/21/2018	P4
C	BURGLARY 2D FENCED AREA	600 E HOLLAND AVE	7/18/2018	P3
C	BURGLARY 2D FENCED AREA	600 E HOLLAND AVE	7/18/2018	P3
C	BURGLARY 2D FENCED AREA	600 E HOLLAND AVE	7/18/2018	P3
C	BURGLARY 2D GARAGE	1200 E EVERETT AVE	7/16/2018	P3
C	BURGLARY 2D GARAGE	1700 E LINCOLN RD	7/19/2018	P3
C	BURGLARY-RESIDENTIAL	0 E LACROSSE AVE	7/20/2018	P4
C	BURGLARY-RESIDENTIAL	500 E EUCLID AVE	7/20/2018	P4
C	HARASSMENT (Weapon Involved)	3700 N NEVADA ST	7/17/2018	P3
C	RETAIL THEFT W/ SPECIAL CIRCUMSTANCES	9700 N NEWPORT HWY	7/15/2018	P3
C	ROBBERY 1D COMMERCIAL (NOT PURSE SNATCHING)	6500 N NEVADA ST	7/17/2018	P3
C	ROBBERY 1D PERSON (NOT PURSE SNATCHING)	6200 N ASTOR ST	7/20/2018	P3
C	ROBBERY-1D (All Except Purse Snatching)	800 E PROVIDENCE AVE	7/18/2018	P3
C	THEFT OF MOTOR VEHICLE	5600 N LIDGERWOOD ST	7/17/2018	P3
C	THEFT OF MOTOR VEHICLE	500 E HOFFMAN AVE	7/18/2018	P3
C	THEFT OF MOTOR VEHICLE	1000 E SHARPSBURG AVE	7/18/2018	P4
C	THEFT OF MOTOR VEHICLE	8700 N COLTON ST	7/20/2018	P2
C	THEFT-2D (All Other Thefts)	4700 N DIVISION ST	7/20/2018	P2
C	THEFT-2D (From Motor Vehicle)	200 E GORDON AVE	7/19/2018	P3
C	THEFT-2D (From Motor Vehicle)	1000 E COZZA DR	7/20/2018	P3
C	THEFT-2D (Motor Vehicle Parts or Accessories)	1100 E EVERETT AVE	7/17/2018	P3
C	THEFT-2D (Shoplifting)	9100 N NEWPORT HWY	7/16/2018	P3
C	THEFT-2D (Shoplifting)	9100 N NEWPORT HWY	7/16/2018	P3
C	THEFT-3D (All Other Thefts)	7100 N HAMILTON ST	7/16/2018	P3
C	THEFT-3D (All Other Thefts)	1000 E CENTRAL AVE	7/16/2018	P3
C	THEFT-3D (All Other Thefts)	7000 N WISCOMB ST	7/16/2018	P3
C	THEFT-3D (All Other Thefts)	300 E DALTON AVE	7/17/2018	P3
A	THEFT-3D (All Other Thefts)	900 E LIBERTY AVE	7/19/2018	P3
C	THEFT-3D (All Other Thefts)	1600 E HOUGHTON CT	7/19/2018	P3
C	THEFT-3D (From Building)	0 E WEILE AVE	7/16/2018	P3
C	THEFT-3D (From Building)	1000 E WELLESLEY AVE	7/17/2018	P3
C	THEFT-3D (From Building)	7400 N STANDARD ST	7/18/2018	P3
C	THEFT-3D (From Building)	6700 N NEVADA ST	7/18/2018	P3
C	THEFT-3D (From Building)	5900 N LIDGERWOOD ST	7/19/2018	P3

For protection of victim privacy, the entire address on sexual assault crimes has been redacted.

A/C	Offense Statute	Address	Reported Date	Dist
C	THEFT-3D (From Motor Vehicle)	E COZZA DR / N DIVISION ST	7/16/2018	P3
C	THEFT-3D (From Motor Vehicle)	9200 N COLTON ST	7/16/2018	P3
C	THEFT-3D (From Motor Vehicle)	E KIERNAN AVE / N NEVADA ST	7/17/2018	P3
C	THEFT-3D (From Motor Vehicle)	9500 N DIVISION ST	7/17/2018	P3
C	THEFT-3D (From Motor Vehicle)	4700 N DIVISION ST	7/17/2018	P3
C	THEFT-3D (From Motor Vehicle)	7600 N DIVISION ST	7/17/2018	P3
C	THEFT-3D (From Motor Vehicle)	6000 N WISCOMB ST	7/18/2018	P3
C	THEFT-3D (From Motor Vehicle)	7800 N MORTON ST	7/18/2018	P3
C	THEFT-3D (From Motor Vehicle)	400 E BRIDGEPORT AVE	7/18/2018	P3
C	THEFT-3D (From Motor Vehicle)	7100 N HELENA ST	7/18/2018	P3
C	THEFT-3D (From Motor Vehicle)	9700 N NEWPORT HWY	7/19/2018	P3
C	THEFT-3D (From Motor Vehicle)	0 E EMPIRE AVE	7/21/2018	P3
C	THEFT-3D (Motor Vehicle Parts or Accessories)	7800 N MORTON ST	7/18/2018	P3
C	THEFT-3D (Motor Vehicle Parts or Accessories)	7800 N MORTON ST	7/20/2018	P3
C	THEFT-3D (Shoplifting)	4700 N DIVISION ST	7/15/2018	P3
C	THEFT-3D (Shoplifting)	4700 N DIVISION ST	7/15/2018	P3
C	THEFT-3D (Shoplifting)	4700 N DIVISION ST	7/16/2018	P3
C	THEFT-3D (Shoplifting)	9200 N COLTON ST	7/17/2018	P3
C	THEFT-3D (Shoplifting)	4700 N DIVISION ST	7/18/2018	P3
C	THEFT-3D (Shoplifting)	4700 N DIVISION ST	7/20/2018	P3
C	THEFT-3D (Shoplifting)	4700 N DIVISION ST	7/20/2018	P3
C	THEFT-3D (Shoplifting)	5800 N DIVISION ST	7/21/2018	P3
C	THEFT-3D (Shoplifting)	4700 N DIVISION ST	7/21/2018	P3
C	THEFT-3D (Shoplifting)	6500 N DIVISION ST	7/21/2018	P2
C	THEFT-CITY (Shoplifting)	6600 N DIVISION ST	7/15/2018	P4
C	THEFT-CITY (Shoplifting)	9200 N COLTON ST	7/15/2018	P3
C	THEFT-CITY (Shoplifting)	900 E EMPIRE AVE	7/21/2018	P4
C	THEFT-CITY (Shoplifting)	6700 N DIVISION ST	7/21/2018	P1
C	VEHICULAR ASSAULT	E BRIDGEPORT AVE / N STANDARD ST	7/21/2018	P2

SPB3WH

C	BURGLARY 2D GARAGE	5400 N CRESTLINE ST	7/17/2018	P3
C	THEFT-3D (From Motor Vehicle)	1400 E BISMARCK AVE	7/18/2018	P3
C	THEFT-3D (From Motor Vehicle)	N PITTSBURG ST / E NORTH AVE	7/19/2018	P4
C	THEFT-CITY (From Building)	5300 N MARTIN ST	7/20/2018	P4

POLICE SUMMARY - Ending: Saturday, July 21, 2018



NE - Northeast District (P4)

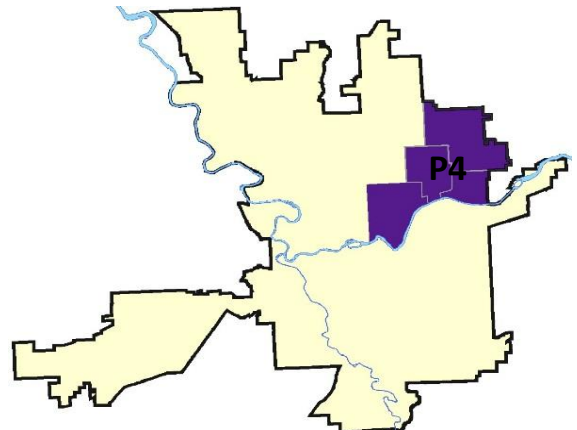
Preliminary IBR Counts

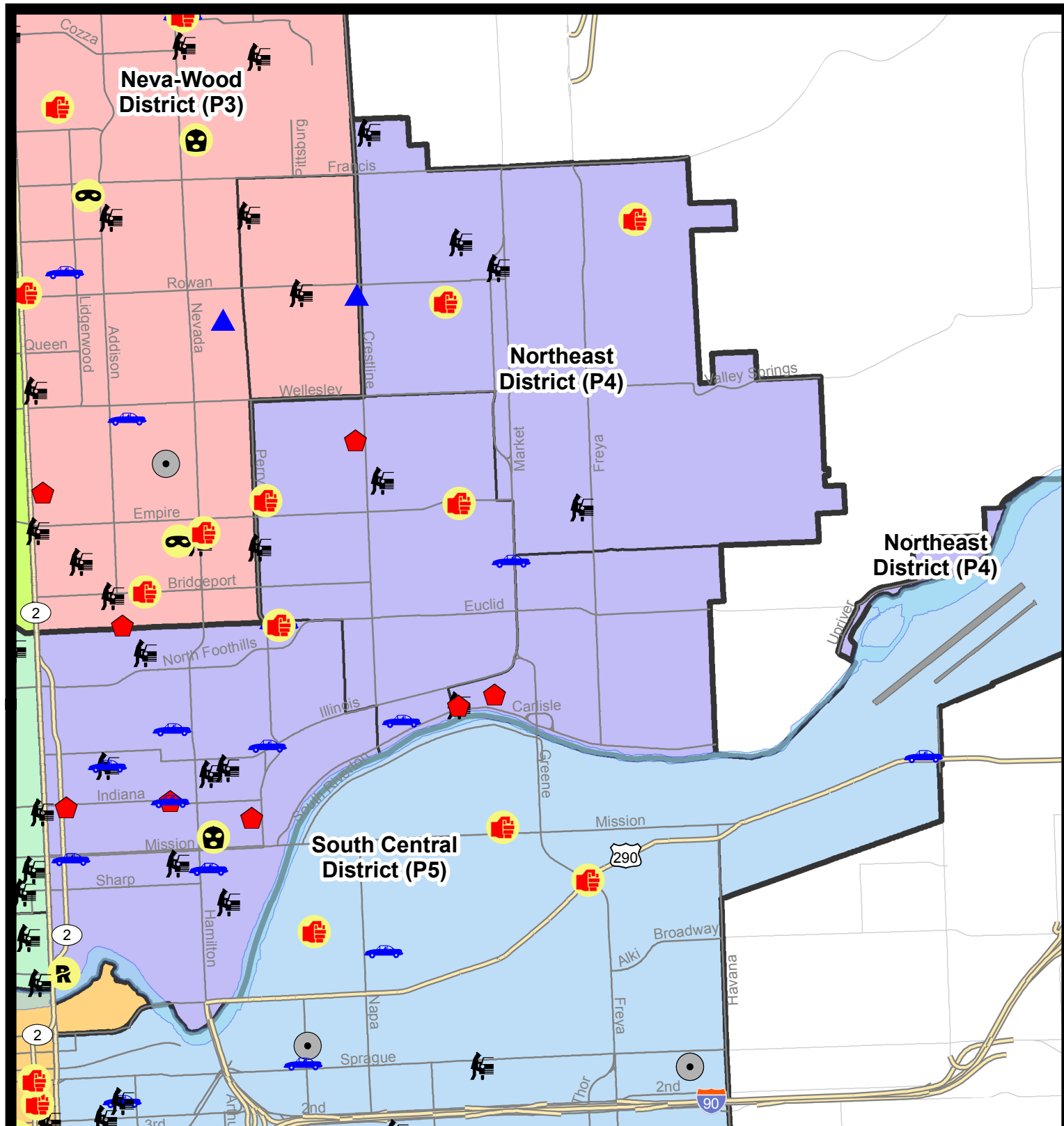
NIBRS Categories (Part 1 Selected)		7 Day Comparison			28 Day Comparison			YTD Comparison		
		Current	Prior	Percent	Current	Prior	Percent	Current	Prior	Percent
Violent	Criminal Homicide	0	1	-100.00%	1	1	0.00%	2	1	100.00%
	Rape	1	1	0.00%	4	2	100.00%	27	23	17.39%
	Robbery - Commercial	1	0		3	2	50.00%	9	12	-25.00%
	Robbery - Person	0	0		2	4	-50.00%	16	16	0.00%
	Aggravated Assault - Non DV	1	4	-75.00%	6	8	-25.00%	54	33	63.64%
	Aggravated Assault - DV	4	2	100.00%	9	4	125.00%	48	32	50.00%
Violent Total:		7	8	-12.50%	25	21	19.05%	156	117	33.33%
Property	Burglary - Residential	6	4	50.00%	19	28	-32.14%	112	82	36.59%
	Burglary Garage	0	1	-100.00%	7	13	-46.15%	49	43	13.95%
	Burglary Commercial	0	3	-100.00%	6	3	100.00%	34	32	6.25%
	Larceny	46	43	6.98%	183	163	12.27%	974	867	12.34%
	Vehicle Theft	10	4	150.00%	29	33	-12.12%	188	177	6.21%
	Arson	0	0		0	0		6	3	100.00%
Property Total:		62	55	12.73%	244	240	1.67%	1363	1204	13.21%
Preliminary Part 1 Crime Totals:		69	63	9.52%	269	261	3.07%	1519	1321	14.99%
Current 7 Day Period:		7/15/2018 - 7/21/2018			Prior 7 Day Period:		7/8/2018 - 7/14/2018			
Current 28 Day Period:		6/24/2018 - 7/21/2018			Prior 28 Day Period:		5/27/2018 - 6/23/2018			
Current YTD Day Period:		1/1/2018 - 7/21/2018			Prior YTD Period:		1/1/2017 - 7/21/2017			

Prepared by SPD Crime Analysis Office - Tuesday, July 24, 2018

NOTE: SPD moved from UCR to the NIBRS reporting standard on 10/4/16 following the transition to a new RMS System. [Numbers on CompStat reports prior to this date should not be used as a comparison to those on this report.](#) Additional info on these reporting standards can be found on the FBI website: <https://ucr.fbi.gov/nibrs-overview>

This chart represents Preliminary counts of selected crime categories from Police Case Reports. Full statistical analysis to determine the confidence level of this data has not been performed. The % change columns on the preliminary counts differ from the percentage change on the NIBRS crime report, sometimes significantly. The CompStat report is designed for operational use and includes only selected NIBRS categories and coding less complex than full NIBRS rules. Official statistics for these and other NIBRS categories can be found on WASPC & FBI websites once available.





City of Spokane
Northeast District (P4)
Selected Crime Codes
2018-07-15 to 2018-07-21
 Prepared By:
 Crime Analysis Unit
 Spokane Police Department

Legend

NIBRS Events



Criminal Homicide



Rape



Robbery Commercial



Robbery Person



Aggravated Assault



Burglary Residential



Burglary Commercial

Burglary Garage



Burglary Commercial



Vehicle Prowling



Vehicle Theft



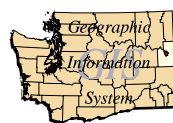
Arson



Cases Represent LERMS Crime Codes
 Points may indicate multiple events
 Note: Veh Prowl is only Larceny displayed

For Additional Information on
 Incidents pertaining to an
 Area, Trend, or Pattern
 Contact Information Analysis

0 0.2 0.4 0.8 Miles



THIS IS NOT A LEGAL DOCUMENT:
 The information shown on this map is compiled
 from various sources and is subject to constant
 revision. Information shown on this map should
 not be used to determine the location of facilities
 in relationship to property lines, section lines,
 streets, etc.

Sunday - Saturday

NE - Northeast District (P4)

7/15/2018 TO 7/21/2018



<u>A/C</u>	<u>Offense Statute</u>	<u>Address</u>	<u>Reported Date</u>	<u>Dist</u>
<u>SPB4BE</u>				
C	ASSAULT - 4D (Weapon Involved)	2700 E GARLAND AVE	7/18/2018	P4
C	ASSAULT-2D	1400 E WALTON AVE	7/19/2018	P4
C	BURGLARY 1D RESIDENTIAL	2000 E LONGFELLOW AVE	7/16/2018	P4
C	BURGLARY 2D FENCED AREA	1400 E GLASS AVE	7/19/2018	P4
C	THEFT OF MOTOR VEHICLE	2200 E NORTH CRESCENT AVE	7/18/2018	P4
C	THEFT OF MOTOR VEHICLE	3500 N MARKET ST	7/19/2018	P4
C	THEFT-1D (Pocket Picking)	3900 N MARKET ST	7/18/2018	P4
C	THEFT-2D (From Building)	1400 E OSTRANDER AVE	7/16/2018	P3
C	THEFT-3D (All Other Thefts)	E EUCLID AVE / N CRESTLINE ST	7/18/2018	P4
C	THEFT-3D (All Other Thefts)	1700 E DALTON AVE	7/18/2018	P2
C	THEFT-3D (From Motor Vehicle)	2200 E LACROSSE AVE	7/19/2018	P4
C	THEFT-3D (From Motor Vehicle)	1400 E GORDON AVE	7/19/2018	P4
A	THEFT-3D (Motor Vehicle Parts or Accessories)	1400 E GLASS AVE	7/19/2018	P4
C	THEFT-3D (Shoplifting)	3000 E EUCLID AVE	7/20/2018	P4
<u>SPB4HI</u>				
C	ASSAULT-2D	5300 N LACEY ST	7/15/2018	P4
C	ASSAULT-2D	N MYRTLE ST / E CENTRAL AVE	7/17/2018	P4
C	THEFT-3D (All Other Thefts)	2100 E NEBRASKA AVE	7/15/2018	P4
C	THEFT-3D (All Other Thefts)	2300 E BISMARK AVE	7/17/2018	P4
C	THEFT-3D (All Other Thefts)	5700 N HAVEN ST	7/19/2018	P4
C	THEFT-3D (From Building)	2300 E BISMARK AVE	7/15/2018	P4
A	THEFT-3D (From Motor Vehicle)	3000 E NEBRASKA AVE	7/15/2018	P4
C	THEFT-3D (From Motor Vehicle)	2800 E COLUMBIA AVE	7/17/2018	P4
C	THEFT-3D (From Motor Vehicle)	3500 E EMPIRE AVE	7/18/2018	P4
C	THEFT-3D (From Motor Vehicle)	6500 N LEE ST	7/19/2018	P2
<u>SPB4LO</u>				
C	ASSAULT-3D (d)or(f) (Weapon/Instrument/Bodily Harm)	3000 N HOGAN ST	7/16/2018	P3
C	BURGLARY-RESIDENTIAL	700 E INDIANA AVE	7/15/2018	P4
C	BURGLARY-RESIDENTIAL	1200 E NORA AVE	7/18/2018	P4
A	BURGLARY-RESIDENTIAL	100 E INDIANA AVE	7/21/2018	P4
C	RAPE-2ND (RAPE)		7/18/2018	P4
C	ROBBERY 1D COMMERCIAL (NOT PURSE SNATCHING)	900 E MISSION AVE	7/18/2018	P4
C	THEFT OF MOTOR VEHICLE	700 E INDIANA AVE	7/15/2018	P4
C	THEFT OF MOTOR VEHICLE	900 E SINTO AVE	7/16/2018	P2
C	THEFT OF MOTOR VEHICLE	300 E ERMINA AVE	7/18/2018	P4
C	THEFT OF MOTOR VEHICLE	1400 E ILLINOIS AVE	7/19/2018	P3
C	THEFT OF MOTOR VEHICLE	900 E SINTO AVE	7/20/2018	P4

For protection of victim privacy, the entire address on sexual assault crimes has been redacted.

A/C	Offense Statute	Address	Reported Date	Dist
C	THEFT-2D (All Other Thefts)	N RUBY ST / E INDIANA AVE	7/15/2018	P4
C	THEFT-2D (From Motor Vehicle)	900 E ERMINA AVE	7/17/2018	P2
C	THEFT-2D (From Motor Vehicle)	1000 E BOONE AVE	7/17/2018	P4
C	THEFT-3D (All Other Thefts)	100 E BOONE AVE	7/20/2018	P4
C	THEFT-3D (From Building)	600 E CARLISLE AVE	7/19/2018	P4
C	THEFT-3D (From Motor Vehicle)	600 E CLEVELAND AVE	7/15/2018	P2
C	THEFT-3D (From Motor Vehicle)	700 E SINTO AVE	7/18/2018	P4
C	THEFT-3D (Motor Vehicle Parts or Accessories)	1200 E AUGUSTA AVE	7/16/2018	P4
C	THEFT-3D (Shoplifting)	2000 N HAMILTON ST	7/15/2018	P4
C	THEFT-3D (Shoplifting)	900 E MISSION AVE	7/15/2018	P4
C	THEFT-3D (Shoplifting)	900 E MISSION AVE	7/15/2018	P4
C	THEFT-3D (Shoplifting)	1900 N HAMILTON ST	7/16/2018	P4
C	THEFT-3D (Shoplifting)	900 E MISSION AVE	7/17/2018	P2
C	THEFT-3D (Shoplifting)	2400 N DIVISION ST	7/17/2018	P4
C	THEFT-3D (Shoplifting)	2400 N DIVISION ST	7/17/2018	P4
C	THEFT-3D (Shoplifting)	900 E MISSION AVE	7/18/2018	P4
C	THEFT-3D (Shoplifting)	900 E MISSION AVE	7/18/2018	P4
C	THEFT-3D (Shoplifting)	900 E MISSION AVE	7/19/2018	P2
C	THEFT-3D (Shoplifting)	900 E MISSION AVE	7/20/2018	P4
C	THEFT-3D (Shoplifting)	900 E MISSION AVE	7/21/2018	P4
C	THEFT-CITY (Shoplifting)	2400 N DIVISION ST	7/18/2018	P2
C	THEFT-CITY (Shoplifting)	900 E MISSION AVE	7/18/2018	P4
C	TMVWOP-2D	100 E MISSION AVE	7/15/2018	P3
C	TMVWOP-2D	3000 N HOGAN ST	7/16/2018	P3
C	TMVWOP-2D	2400 N CINCINNATI ST	7/20/2018	P4
C	VEHICLE PROWLING-2D/From Motor Vehicle	300 E ERMINA AVE	7/18/2018	P4
C	VEHICLE PROWLING-2D/From Motor Vehicle	1000 E ERMINA AVE	7/20/2018	P4

SPB4MI

A	BURGLARY 1D RESIDENTIAL	2600 E UPRIVER DR	7/19/2018	P4
C	BURGLARY-RESIDENTIAL	2900 E JACKSON AVE	7/17/2018	P4
C	MAIL THEFT (All Others)	3900 E FREDERICK AVE	7/20/2018	P4
C	MAIL THEFT (All Others)	3900 E FREDERICK AVE	7/20/2018	P4
C	THEFT-2D (All Other Thefts)	2600 N MARKET ST	7/20/2018	P4
C	THEFT-3D (From Building)	2600 N MARKET ST	7/20/2018	P4
A	THEFT-3D (From Motor Vehicle)	2600 E UPRIVER DR	7/19/2018	P4

SPOKANE POLICE DEPARTMENT



SOUTH **Police Service Area**

PSA Commander

Captain Tracie Meidl

South Central District (P5)

Southeast District (P6)

Southwest District (P7)



POLICE SUMMARY - Ending: Saturday, July 21, 2018

SOUTH PRECINCT (P5, P6, and P7)



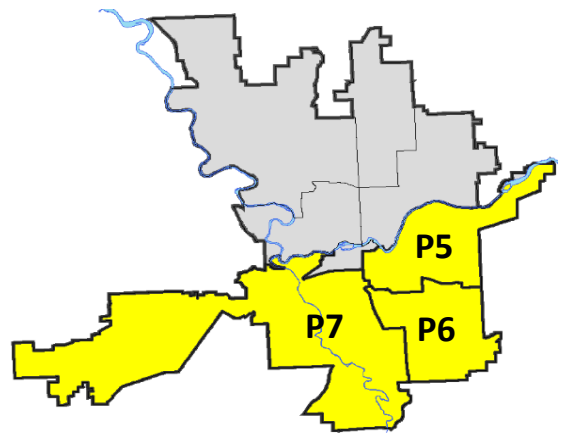
Preliminary IBR Counts

NIBRS Categories (Part 1 Selected)		7 Day Comparison			28 Day Comparison			YTD Comparison		
		Current	Prior	Percent	Current	Prior	Percent	Current	Prior	Percent
Violent	Criminal Homicide	0	0		0	0		1	1	0.00%
	Rape	1	2	-50.00%	4	13	-69.23%	49	38	28.95%
	Robbery - Commercial	0	1	-100.00%	3	0		8	4	100.00%
	Robbery - Person	1	1	0.00%	4	5	-20.00%	28	30	-6.67%
	Aggravated Assault - Non DV	3	9	-66.67%	21	9	133.33%	94	73	28.77%
	Aggravated Assault - DV	1	1	0.00%	10	11	-9.09%	71	53	33.96%
Violent Total:		6	14	-57.14%	42	38	10.53%	251	199	26.13%
Property	Burglary - Residential	7	7	0.00%	23	26	-11.54%	201	249	-19.28%
	Burglary Garage	1	2	-50.00%	11	13	-15.38%	84	117	-28.21%
	Burglary Commercial	7	2	250.00%	21	12	75.00%	81	69	17.39%
	Larceny	60	66	-9.09%	241	289	-16.61%	1703	2097	-18.79%
	Vehicle Theft	14	8	75.00%	42	39	7.69%	285	361	-21.05%
	Arson	0	1	-100.00%	3	2	50.00%	9	5	80.00%
Property Total:		89	86	3.49%	341	381	-10.50%	2363	2898	-18.46%
Preliminary Part 1 Crime Totals:		95	100	-5.00%	383	419	-8.59%	2614	3097	-15.60%
Current 7 Day Period:		7/15/2018 - 7/21/2018			Prior 7 Day Period:		7/8/2018 - 7/14/2018			
Current 28 Day Period:		6/24/2018 - 7/21/2018			Prior 28 Day Period:		5/27/2018 - 6/23/2018			
Current YTD Day Period:		1/1/2018 - 7/21/2018			Prior YTD Period:		1/1/2017 - 7/21/2017			

Prepared by SPD Crime Analysis Office - Tuesday, July 24, 2018

NOTE: SPD moved from UCR to the NIBRS reporting standard on 10/4/16 following the transition to a new RMS System. [Numbers on CompStat reports prior to this date should not be used as a comparison to those on this report.](#) Additional info on these reporting standards can be found on the FBI website: <https://ucr.fbi.gov/nibrs-overview>

This chart represents Preliminary counts of selected crime categories from Police Case Reports. Full statistical analysis to determine the confidence level of this data has not been performed. The % change columns on the preliminary counts differ from the percentage change on the NIBRS crime report, sometimes significantly. The CompStat report is designed for operational use and includes only selected NIBRS categories and coding less complex than full NIBRS rules. Official statistics for these and other NIBRS categories can be found on WASPC & FBI websites once available.



POLICE SUMMARY - Ending: Saturday, July 21, 2018



SE - South Central District (P5)

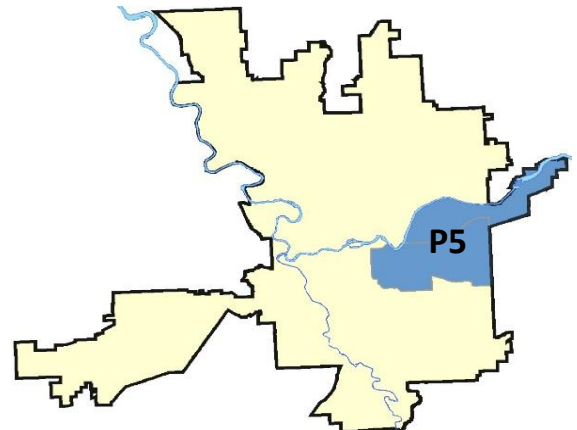
Preliminary IBR Counts


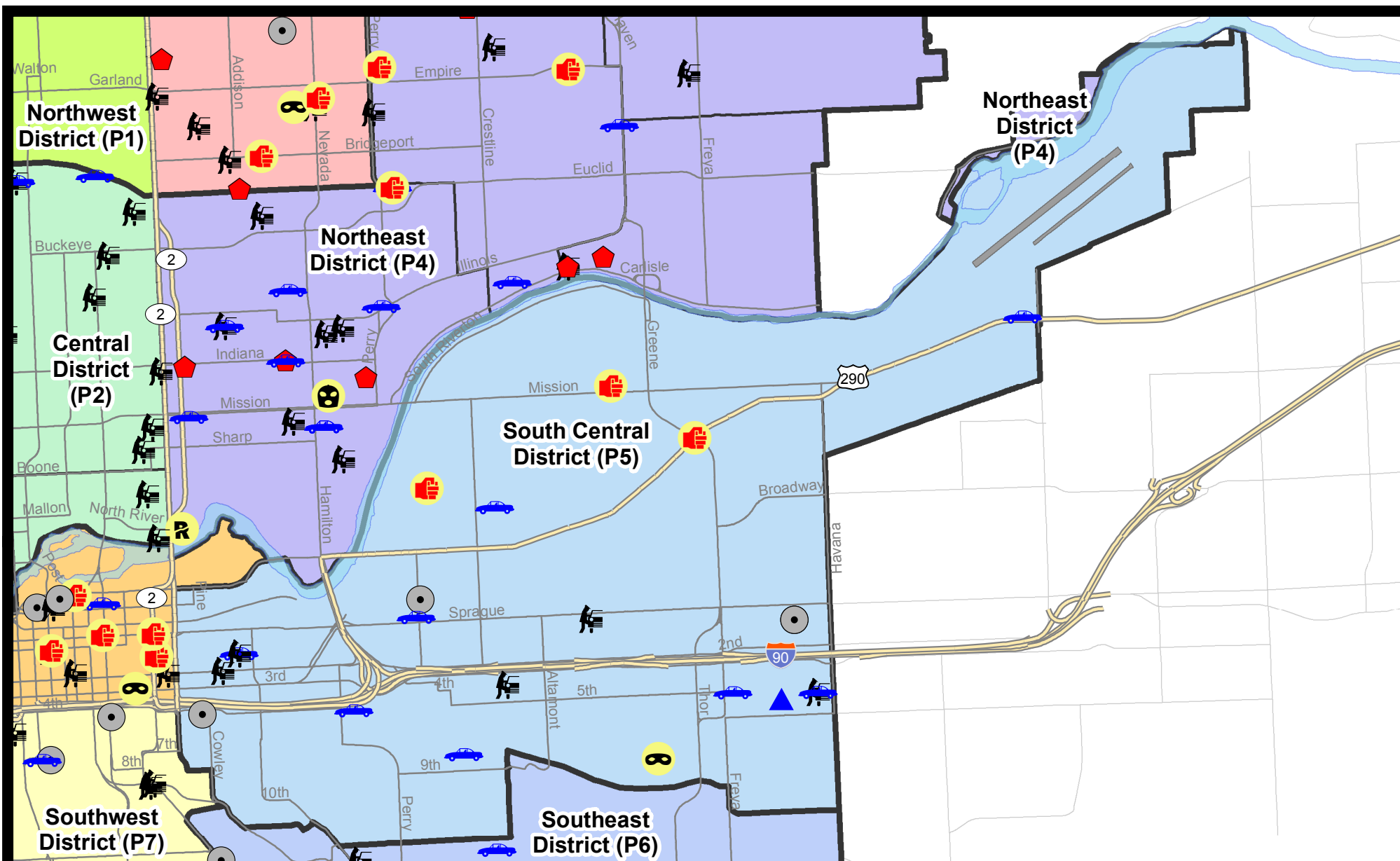
NIBRS Categories (Part 1 Selected)		7 Day Comparison			28 Day Comparison			YTD Comparison		
		Current	Prior	Percent	Current	Prior	Percent	Current	Prior	Percent
Violent	Criminal Homicide	0	0		0	0		1	0	
	Rape	0	1	-100.00%	1	5	-80.00%	18	14	28.57%
	Robbery - Commercial	0	1	-100.00%	1	0		4	1	300.00%
	Robbery - Person	1	1	0.00%	3	3	0.00%	12	18	-33.33%
	Aggravated Assault - Non DV	2	5	-60.00%	13	2	550.00%	44	36	22.22%
	Aggravated Assault - DV	1	1	0.00%	4	6	-33.33%	31	25	24.00%
Violent Total:		4	9	-55.56%	22	16	37.50%	110	94	17.02%
Property	Burglary - Residential	0	3	-100.00%	5	9	-44.44%	72	85	-15.29%
	Burglary Garage	1	1	0.00%	7	5	40.00%	32	21	52.38%
	Burglary Commercial	4	1	300.00%	11	10	10.00%	51	42	21.43%
	Larceny	29	36	-19.44%	116	115	0.87%	692	761	-9.07%
	Vehicle Theft	8	2	300.00%	19	14	35.71%	115	175	-34.29%
	Arson	0	0		1	1	0.00%	4	1	300.00%
Property Total:		42	43	-2.33%	159	154	3.25%	966	1085	-10.97%
Preliminary Part 1 Crime Totals:		46	52	-11.54%	181	170	6.47%	1076	1179	-8.74%
Current 7 Day Period:		7/15/2018 - 7/21/2018			Prior 7 Day Period:		7/8/2018 - 7/14/2018			
Current 28 Day Period:		6/24/2018 - 7/21/2018			Prior 28 Day Period:		5/27/2018 - 6/23/2018			
Current YTD Day Period:		1/1/2018 - 7/21/2018			Prior YTD Period:		1/1/2017 - 7/21/2017			

Prepared by SPD Crime Analysis Office - Tuesday, July 24, 2018

NOTE: SPD moved from UCR to the NIBRS reporting standard on 10/4/16 following the transition to a new RMS System. [Numbers on CompStat reports prior to this date should not be used as a comparison to those on this report.](#) Additional info on these reporting standards can be found on the FBI website: <https://ucr.fbi.gov/nibrs-overview>

This chart represents Preliminary counts of selected crime categories from Police Case Reports. Full statistical analysis to determine the confidence level of this data has not been performed. The % change columns on the preliminary counts differ from the percentage change on the NIBRS crime report, sometimes significantly. The CompStat report is designed for operational use and includes only selected NIBRS categories and coding less complex than full NIBRS rules. Official statistics for these and other NIBRS categories can be found on WASPC & FBI websites once available.





City of Spokane
South Central District (P5)
Selected
Crime Types
2018-07-15 to 2018-07-21

Prepared By:
Crime Analysis Unit
Spokane Police Department

Legend

NIBRS Events



Criminal Homicide



Rape



Robbery Commercial



Robbery Person



Aggravated Assault



Burglary Residential



Burglary Garage



Burglary Commercial



Vehicle Prowling



Vehicle Theft



Arson

Cases Represent LERMS Crime Codes
 Points may indicate multiple events
 Note: Veh Prowl is only Larceny category displayed



For Additional Information on Incidents
 pertaining to an Area, Trend, or Pattern
 Contact Information Analysis

0 0.2 0.4 0.6 0.8 1 Miles



THIS IS NOT A LEGAL DOCUMENT:
 The information shown on this map is compiled
 from various sources and is subject to constant
 revision. Information shown on this map should
 not be used to determine the location of facilities
 in relationship to property lines, section lines,
 streets, etc.

Sunday - Saturday

SE - South Central District (P5)

7/15/2018 TO 7/21/2018



<u>A/C</u>	<u>Offense Statute</u>	<u>Address</u>	<u>Reported Date</u>	<u>Dist</u>
<u>SPC5EC</u>				
C	BURGLARY 2D COMMERCIAL	4100 E SPRAGUE AVE	7/15/2018	P6
C	BURGLARY 2D COMMERCIAL	4100 E SPRAGUE AVE	7/16/2018	P6
C	BURGLARY 2D COMMERCIAL	100 E 4TH AVE	7/16/2018	P5
C	BURGLARY 2D COMMERCIAL	100 N HELENA ST	7/16/2018	P5
C	BURGLARY 2D GARAGE	4000 E 6TH AVE	7/19/2018	P5
C	ROBBERY-1D (All Except Purse Snatching)	S GREENE ST / E 9TH AVE	7/16/2018	P6
C	THEFT OF MOTOR VEHICLE	1000 E 5TH AVE	7/15/2018	P5
C	THEFT OF MOTOR VEHICLE	3600 E 5TH AVE	7/15/2018	P6
C	THEFT OF MOTOR VEHICLE	1800 E 8TH AVE	7/15/2018	P6
C	THEFT OF MOTOR VEHICLE	400 E PACIFIC AVE	7/16/2018	P6
C	THEFT OF MOTOR VEHICLE	1500 E SPRAGUE AVE	7/16/2018	P6
A	THEFT OF MOTOR VEHICLE	4100 E 5TH AVE	7/18/2018	P5
C	THEFT-2D (All Other Thefts)	2800 E HARTSON AVE	7/16/2018	P5
C	THEFT-2D (All Other Thefts)	400 N SYCAMORE ST	7/17/2018	P5
C	THEFT-2D (All Other Thefts)	3600 E SPRAGUE AVE	7/17/2018	P5
C	THEFT-2D (From Motor Vehicle)	S SPOKANE ST / E 2ND AVE	7/15/2018	P5
C	THEFT-2D (From Motor Vehicle)	2700 E SPRAGUE AVE	7/16/2018	P5
C	THEFT-2D (Motor Vehicle Parts or Accessories)	3600 E 1ST AVE	7/18/2018	P5
C	THEFT-3D (All Other Thefts)	4100 E 5TH AVE	7/15/2018	P5
C	THEFT-3D (All Other Thefts)	200 S DIVISION ST	7/15/2018	P5
C	THEFT-3D (All Other Thefts)	400 S PITTSBURG ST	7/16/2018	P5
C	THEFT-3D (All Other Thefts)	2500 E 4TH AVE	7/18/2018	P6
C	THEFT-3D (All Other Thefts)	3000 E SPRAGUE AVE	7/18/2018	P5
C	THEFT-3D (All Other Thefts)	1200 E TRENT AVE	7/19/2018	P5
C	THEFT-3D (All Other Thefts)	400 E SPOKANE FALLS BLVD	7/20/2018	P5
C	THEFT-3D (From Building)	3600 E SPRAGUE AVE	7/17/2018	P5
C	THEFT-3D (From Building)	3600 E HARTSON AVE	7/19/2018	P5
C	THEFT-3D (From Building)	100 E HARTSON AVE	7/19/2018	P5
C	THEFT-3D (From Building)	600 S RICHARD ALLEN CT	7/19/2018	P5
C	THEFT-3D (From Building)	400 S THOR ST	7/20/2018	P5
C	THEFT-3D (From Motor Vehicle)	400 E PACIFIC AVE	7/16/2018	P6
C	THEFT-3D (From Motor Vehicle)	4100 E 5TH AVE	7/18/2018	P5
A	THEFT-3D (From Motor Vehicle)	2100 E 4TH AVE	7/21/2018	P5
C	THEFT-3D (Motor Vehicle Parts or Accessories)	E FRONT AVE / N DENVER ST	7/21/2018	P5
C	THEFT-3D (Shoplifting)	400 S THOR ST	7/17/2018	P5
C	THEFT-CITY (Shoplifting)	400 S THOR ST	7/15/2018	P6
C	THEFT-CITY (Shoplifting)	S PINE ST / E SHORT AVE	7/17/2018	P8
C	VEHICULAR ASSAULT	E TRENT AVE / N FREYA WAY	7/15/2018	P6

For protection of victim privacy, the entire address on sexual assault crimes has been redacted.

A/C	Offense Statute	Address	Reported Date	Dist
<u>SPC5GP</u>				
C	ASSAULT-2D	900 N MADELIA ST	7/18/2018	P5
C	HARASSMENT (Weapon Involved)	2900 E MISSION AVE	7/20/2018	P4
C	THEFT OF MOTOR VEHICLE	2100 E BROADWAY AVE	7/19/2018	P6
C	THEFT OF MOTOR VEHICLE	5500 E TRENT AVE	7/21/2018	P5
C	THEFT-2D (All Other Thefts)	1500 N STONE ST	7/18/2018	P5
C	THEFT-3D (All Other Thefts)	5100 E UNION AVE	7/15/2018	P5
C	THEFT-3D (All Other Thefts)	1800 N GREENE ST	7/18/2018	P6
C	THEFT-3D (From Building)	1600 E SHARP AVE	7/18/2018	P5

POLICE SUMMARY - Ending: Saturday, July 21, 2018



SE - Southeast District (P6)

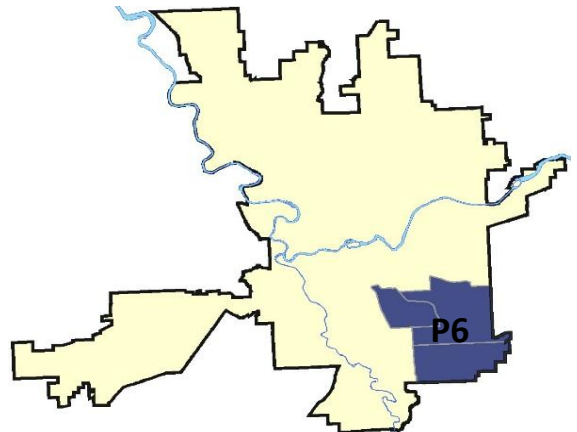
Preliminary IBR Counts

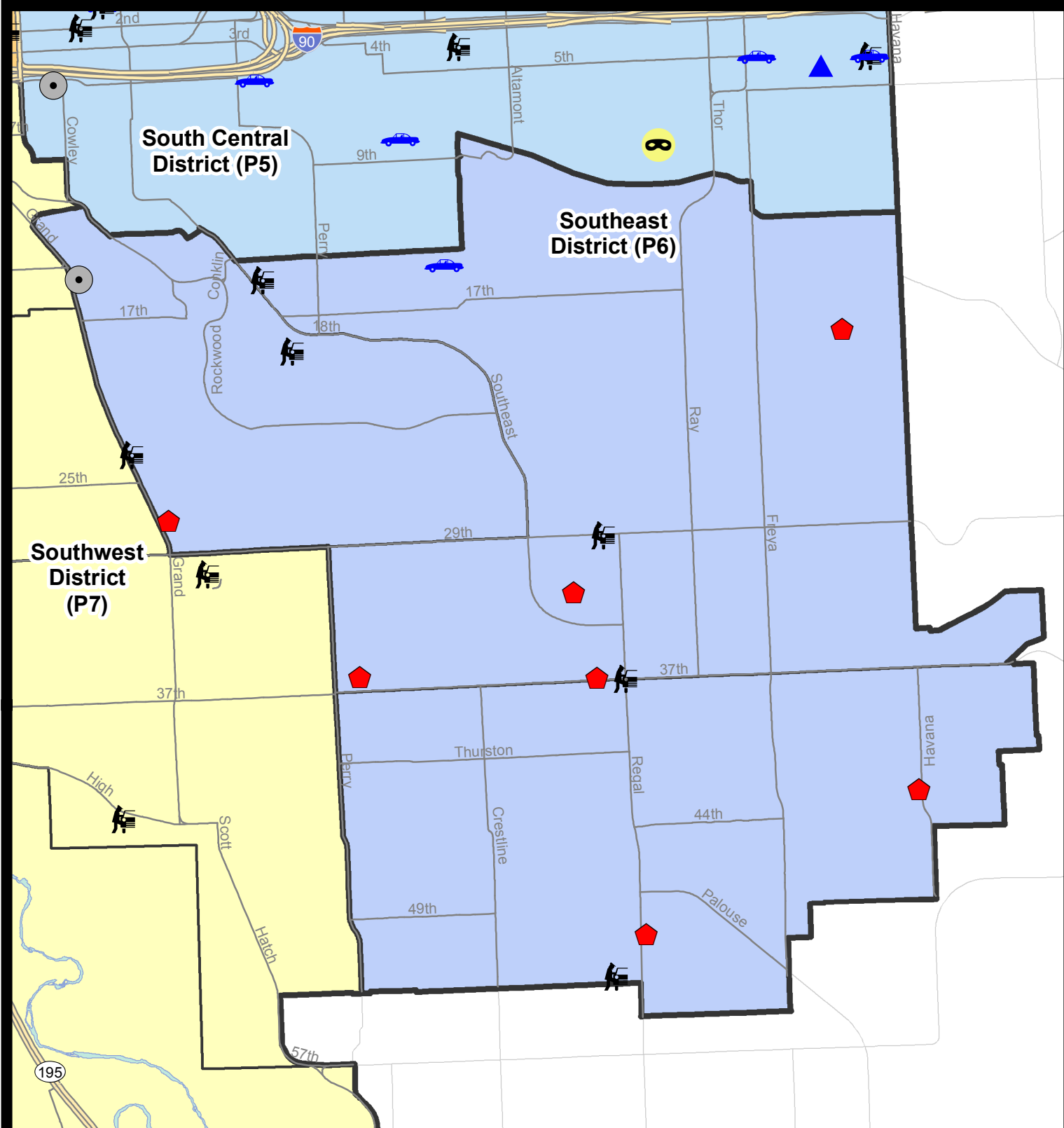
NIBRS Categories (Part 1 Selected)		7 Day Comparison			28 Day Comparison			YTD Comparison		
		Current	Prior	Percent	Current	Prior	Percent	Current	Prior	Percent
Violent	Criminal Homicide	0	0		0	0		0	0	
	Rape	0	0		0	3	-100.00%	12	9	33.33%
	Robbery - Commercial	0	0		1	0		2	1	100.00%
	Robbery - Person	0	0		1	0		4	7	-42.86%
	Aggravated Assault - Non DV	1	2	-50.00%	3	1	200.00%	20	15	33.33%
	Aggravated Assault - DV	0	0		1	2	-50.00%	16	12	33.33%
Violent Total:		1	2	-50.00%	6	6	0.00%	54	44	22.73%
Property	Burglary - Residential	7	1	600.00%	13	5	160.00%	58	70	-17.14%
	Burglary Garage	0	0		1	1	0.00%	13	49	-73.47%
	Burglary Commercial	1	1	0.00%	3	0		9	5	80.00%
	Larceny	10	11	-9.09%	49	57	-14.04%	385	539	-28.57%
	Vehicle Theft	1	1	0.00%	6	5	20.00%	47	70	-32.86%
	Arson	0	1	-100.00%	2	0		3	1	200.00%
Property Total:		19	15	26.67%	74	68	8.82%	515	734	-29.84%
Preliminary Part 1 Crime Totals:		20	17	17.65%	80	74	8.11%	569	778	-26.86%
Current 7 Day Period:		7/15/2018 - 7/21/2018			Prior 7 Day Period:		7/8/2018 - 7/14/2018			
Current 28 Day Period:		6/24/2018 - 7/21/2018			Prior 28 Day Period:		5/27/2018 - 6/23/2018			
Current YTD Day Period:		1/1/2018 - 7/21/2018			Prior YTD Period:		1/1/2017 - 7/21/2017			

Prepared by SPD Crime Analysis Office - Tuesday, July 24, 2018

NOTE: SPD moved from UCR to the NIBRS reporting standard on 10/4/16 following the transition to a new RMS System. [Numbers on CompStat reports prior to this date should not be used as a comparison to those on this report.](#) Additional info on these reporting standards can be found on the FBI website: <https://ucr.fbi.gov/nibrs-overview>

This chart represents Preliminary counts of selected crime categories from Police Case Reports. Full statistical analysis to determine the confidence level of this data has not been performed. The % change columns on the preliminary counts differ from the percentage change on the NIBRS crime report, sometimes significantly. The CompStat report is designed for operational use and includes only selected NIBRS categories and coding less complex than full NIBRS rules. Official statistics for these and other NIBRS categories can be found on WASPC & FBI websites once available.

















City of Spokane
Southeast District (P6)
Selected Crime Codes
2018-07-15 to 2018-07-21
 Prepared By:
 Crime Analysis Unit
 Spokane Police Department

Legend

NIBRS Events


 Criminal Homicide	 Robbery Person	 Burglary Commercial
 Rape	 Aggravated Assault	 Vehicle Prowling
 Robbery Commercial	 Burglary Residential	 Vehicle Theft
	 Burglary Garage	 Arson





*Cases Represent LERMS Crime Codes
 Points may indicate multiple events
 Note: Veh Prowl is only Larceny displayed*

*For Additional Information on
 Incidents pertaining to an
 Area, Trend, or Pattern
 Contact Information Analysis*

0 0.15 0.3 0.6 Miles







THIS IS NOT A LEGAL DOCUMENT:
 The information shown on this map is compiled
 from various sources and is subject to constant
 revision. Information shown on this map should
 not be used to determine the location of facilities
 in relationship to property lines, section lines,
 streets, etc.

Sunday - Saturday

SE - Southeast District (P6)

7/15/2018 TO 7/21/2018



<u>A/C</u>	<u>Offense Statute</u>	<u>Address</u>	<u>Reported Date</u>	<u>Dist</u>
C	ASSAULT-1D	600 E BLK 9TH AVE	7/21/2018	P6
<u>SPC6LH</u>				
C	BURGLARY-RESIDENTIAL	1500 E 36TH AVE	7/18/2018	P6
C	BURGLARY-RESIDENTIAL	4000 E 19TH AVE	7/19/2018	P6
C	BURGLARY-RESIDENTIAL	3100 S MT VERNON ST	7/20/2018	P6
C	BURGLARY-RESIDENTIAL	2700 E 37TH AVE	7/21/2018	P6
C	THEFT OF MOTOR VEHICLE	2000 E 15TH AVE	7/17/2018	P7
C	THEFT-3D (All Other Thefts)	3100 E 11TH AVE	7/15/2018	P6
C	THEFT-3D (From Building)	2900 S WATERFORD DR	7/18/2018	P6
C	THEFT-3D (From Motor Vehicle)	2800 E 29TH AVE	7/16/2018	P6
C	THEFT-3D (From Motor Vehicle)	1000 E 15TH AVE	7/17/2018	P6
<u>SPC6RW</u>				
C	BURGLARY 1D COMMERCIAL	1400 S GRAND BLVD	7/15/2018	P6
C	BURGLARY-RESIDENTIAL	600 E 27TH AVE	7/17/2018	P6
C	THEFT-3D (From Motor Vehicle)	2300 S GRAND BLVD	7/16/2018	P6
C	THEFT-3D (From Motor Vehicle)	1200 E 19TH AVE	7/21/2018	P6
<u>SPC6SG</u>				
A	BURGLARY 1D RESIDENTIAL	5000 S REGAL ST	7/15/2018	P6
C	BURGLARY-RESIDENTIAL	4300 S HAVANA ST	7/20/2018	P6
C	MAIL THEFT (All Others)	4300 S HOGAN ST	7/16/2018	P6
C	THEFT-3D (From Building)	4300 S HAVANA ST	7/20/2018	P6
A	THEFT-3D (From Motor Vehicle)	E 37TH AVE / S REGAL ST	7/15/2018	P6
C	THEFT-3D (From Motor Vehicle)	2700 E 53RD AVE	7/15/2018	P6

POLICE SUMMARY - Ending: Saturday, July 21, 2018



SW - Southwest District (P7)

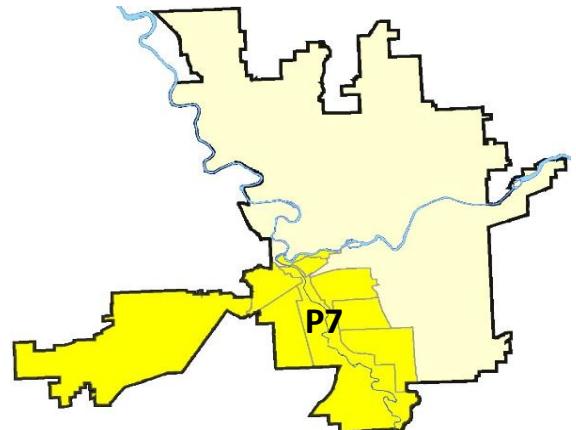
Preliminary IBR Counts

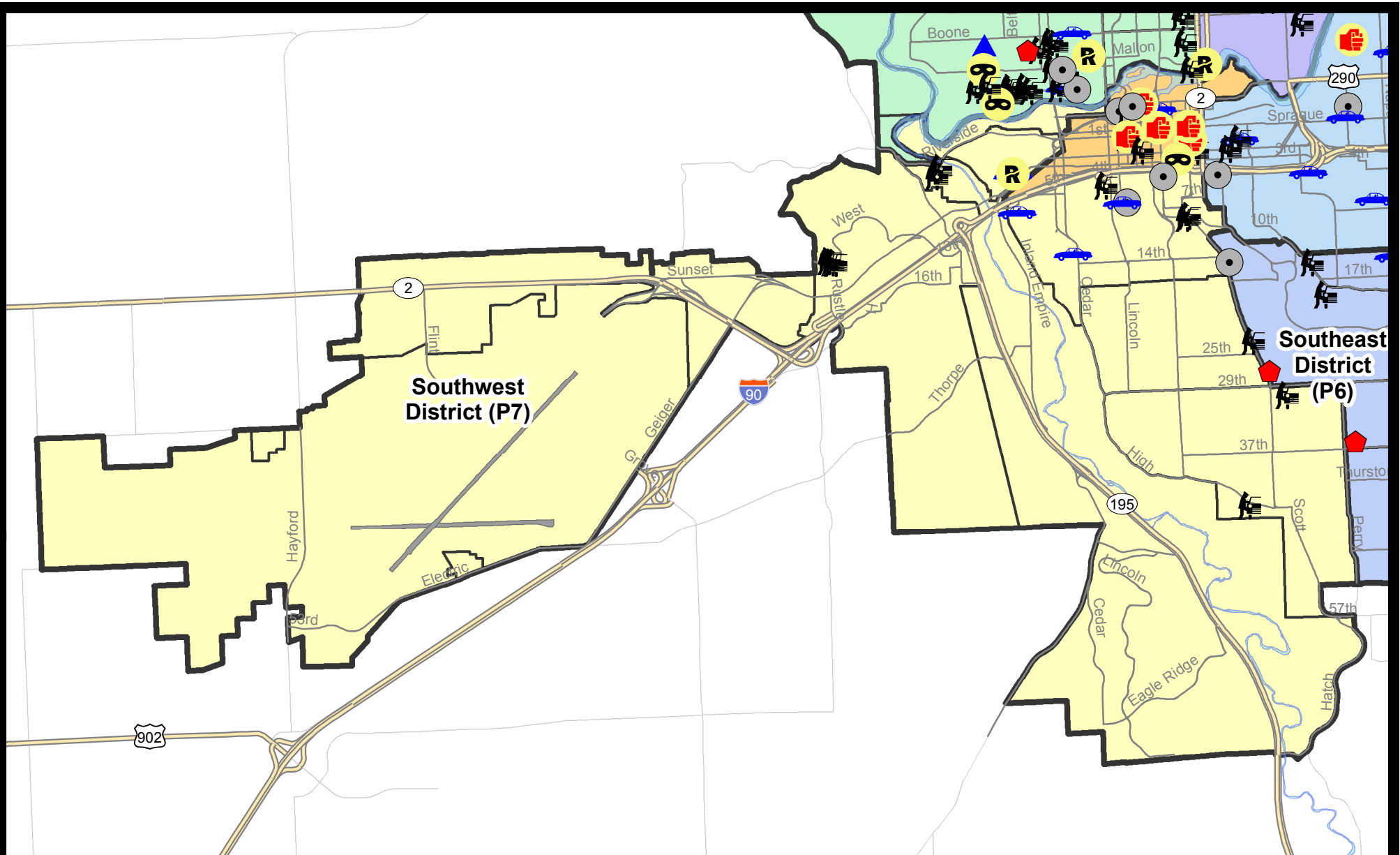
NIBRS Categories (Part 1 Selected)		7 Day Comparison			28 Day Comparison			YTD Comparison		
		Current	Prior	Percent	Current	Prior	Percent	Current	Prior	Percent
Violent	Criminal Homicide	0	0		0	0		0	1	-100.00%
	Rape	1	1	0.00%	3	5	-40.00%	19	15	26.67%
	Robbery - Commercial	0	0		1	0		2	2	0.00%
	Robbery - Person	0	0		0	2	-100.00%	12	5	140.00%
	Aggravated Assault - Non DV	0	2	-100.00%	5	6	-16.67%	30	22	36.36%
	Aggravated Assault - DV	0	0		5	3	66.67%	24	16	50.00%
Violent Total:		1	3	-66.67%	14	16	-12.50%	87	61	42.62%
Property	Burglary - Residential	0	3	-100.00%	5	12	-58.33%	71	94	-24.47%
	Burglary Garage	0	1	-100.00%	3	7	-57.14%	39	47	-17.02%
	Burglary Commercial	2	0		7	2	250.00%	21	22	-4.55%
	Larceny	21	19	10.53%	76	117	-35.04%	626	797	-21.46%
	Vehicle Theft	5	5	0.00%	17	20	-15.00%	123	116	6.03%
	Arson	0	0		0	1	-100.00%	2	3	-33.33%
Property Total:		28	28	0.00%	108	159	-32.08%	882	1079	-18.26%
Preliminary Part 1 Crime Totals:		29	31	-6.45%	122	175	-30.29%	969	1140	-15.00%
Current 7 Day Period:		7/15/2018 - 7/21/2018			Prior 7 Day Period:		7/8/2018 - 7/14/2018			
Current 28 Day Period:		6/24/2018 - 7/21/2018			Prior 28 Day Period:		5/27/2018 - 6/23/2018			
Current YTD Day Period:		1/1/2018 - 7/21/2018			Prior YTD Period:		1/1/2017 - 7/21/2017			

Prepared by SPD Crime Analysis Office - Tuesday, July 24, 2018

NOTE: SPD moved from UCR to the NIBRS reporting standard on 10/4/16 following the transition to a new RMS System. [Numbers on CompStat reports prior to this date should not be used as a comparison to those on this report.](#) Additional info on these reporting standards can be found on the FBI website: <https://ucr.fbi.gov/nibrs-overview>

This chart represents Preliminary counts of selected crime categories from Police Case Reports. Full statistical analysis to determine the confidence level of this data has not been performed. The % change columns on the preliminary counts differ from the percentage change on the NIBRS crime report, sometimes significantly. The CompStat report is designed for operational use and includes only selected NIBRS categories and coding less complex than full NIBRS rules. Official statistics for these and other NIBRS categories can be found on WASPC & FBI websites once available.





City of Spokane
Southwest District (P7)
Selected
Crime Types
2018-07-15 to 2018-07-21
 Prepared By:
 Crime Analysis Unit
 Spokane Police Department

Legend

NIBRS Events



Cases Represent LERMS Crime Codes
 Points may indicate multiple events
 Note: Veh Prowl is only Larceny category displayed



For Additional Information on Incidents
 pertaining to an Area, Trend, or Pattern
 Contact Information Analysis

0 0.2 0.4 0.6 0.8 1 1.2 1.4 1.6 Miles



THIS IS NOT A LEGAL DOCUMENT:
 The information shown on this map is compiled
 from various sources and is subject to constant
 revision. Information shown on this map should
 not be used to determine the location of facilities
 in relationship to property lines, section lines,
 streets, etc.



Sunday - Saturday

SE - Southwest District (P7)

7/15/2018 TO 7/21/2018



A/C	Offense Statute	Address	Reported Date	Dist
-----	-----------------	---------	---------------	------

C	THEFT OF MOTOR VEHICLE	S LINCOLN ST / W 4TH AVE	7/19/2018	P7
---	------------------------	--------------------------	-----------	----

SPD7BA

C	MAIL THEFT (All Others)	100 S OAK ST	7/18/2018	P7
C	RAPE-2ND (RAPE)		7/15/2018	P7
C	THEFT OF MOTOR VEHICLE	2000 W 4TH AVE	7/21/2018	P7
C	THEFT-3D (Motor Vehicle Parts or Accessories)	100 S COEUR D ALENE ST	7/17/2018	P7

SPD7CH

C	BURGLARY 2D COMMERCIAL	400 S WASHINGTON ST	7/16/2018	P7
C	BURGLARY 2D COMMERCIAL	800 W 7TH AVE	7/17/2018	P7
C	THEFT OF MOTOR VEHICLE	2000 W 8TH AVE	7/16/2018	P7
C	THEFT OF MOTOR VEHICLE	700 S LINCOLN ST	7/17/2018	P5
C	THEFT OF MOTOR VEHICLE	1400 W 13TH AVE	7/19/2018	P7
C	THEFT-2D (From Building)	400 S WASHINGTON ST	7/16/2018	P7
C	THEFT-3D (All Other Thefts)	1400 W 9TH AVE	7/19/2018	P7
C	THEFT-3D (From Building)	1100 W 7TH AVE	7/19/2018	P7
C	THEFT-3D (From Motor Vehicle)	100 W 9TH AVE	7/19/2018	P7
C	THEFT-3D (From Motor Vehicle)	W 9TH AVE / W ROCKWOOD BLVD	7/19/2018	P7
C	THEFT-3D (From Motor Vehicle)	1000 W 5TH AVE	7/21/2018	P7

SPD7CS

C	THEFT-3D (From Building)	3100 S STEVENS ST	7/20/2018	P7
C	THEFT-3D (From Motor Vehicle)	800 E 29TH AVE	7/16/2018	P5
C	THEFT-3D (Shoplifting)	800 E 29TH AVE	7/19/2018	P7
C	VEHICLE PROWLING-2D/From Motor Vehicle	200 E HIGH DR	7/20/2018	P7

SPD7GT

C	MAIL THEFT (All Others)	3300 W 21ST AVE	7/18/2018	P5
---	-------------------------	-----------------	-----------	----

SPD7LC

C	THEFT-2D (From Motor Vehicle)	300 S A ST	7/18/2018	P7
C	THEFT-3D (All Other Thefts)	4000 S CHENEY SPOKANE RD	7/18/2018	P7
C	THEFT-3D (From Motor Vehicle)	S HIGHBRIDGE PARK / S A ST	7/18/2018	P7

SPD7MC

C	MAIL THEFT (All Others)	1100 W 21ST AVE	7/18/2018	P7
---	-------------------------	-----------------	-----------	----

SPD7WH

C	THEFT-3D (From Motor Vehicle)	1300 S WESTCLIFF PL	7/15/2018	P7
C	THEFT-3D (From Motor Vehicle)	1300 S WESTCLIFF PL	7/15/2018	P7
A	THEFT-3D (From Motor Vehicle)	1300 S WESTCLIFF PL	7/16/2018	P5

SPD7WP

For protection of victim privacy, the entire address on sexual assault crimes has been redacted.

<u>A/C</u>	<u>Offense Statute</u>	<u>Address</u>	<u>Reported Date</u>	<u>Dist</u>
C	BURGLARY 2D FENCED AREA	5600 W SUNSET HWY	7/19/2018	P7

SPOKANE POLICE DEPARTMENT

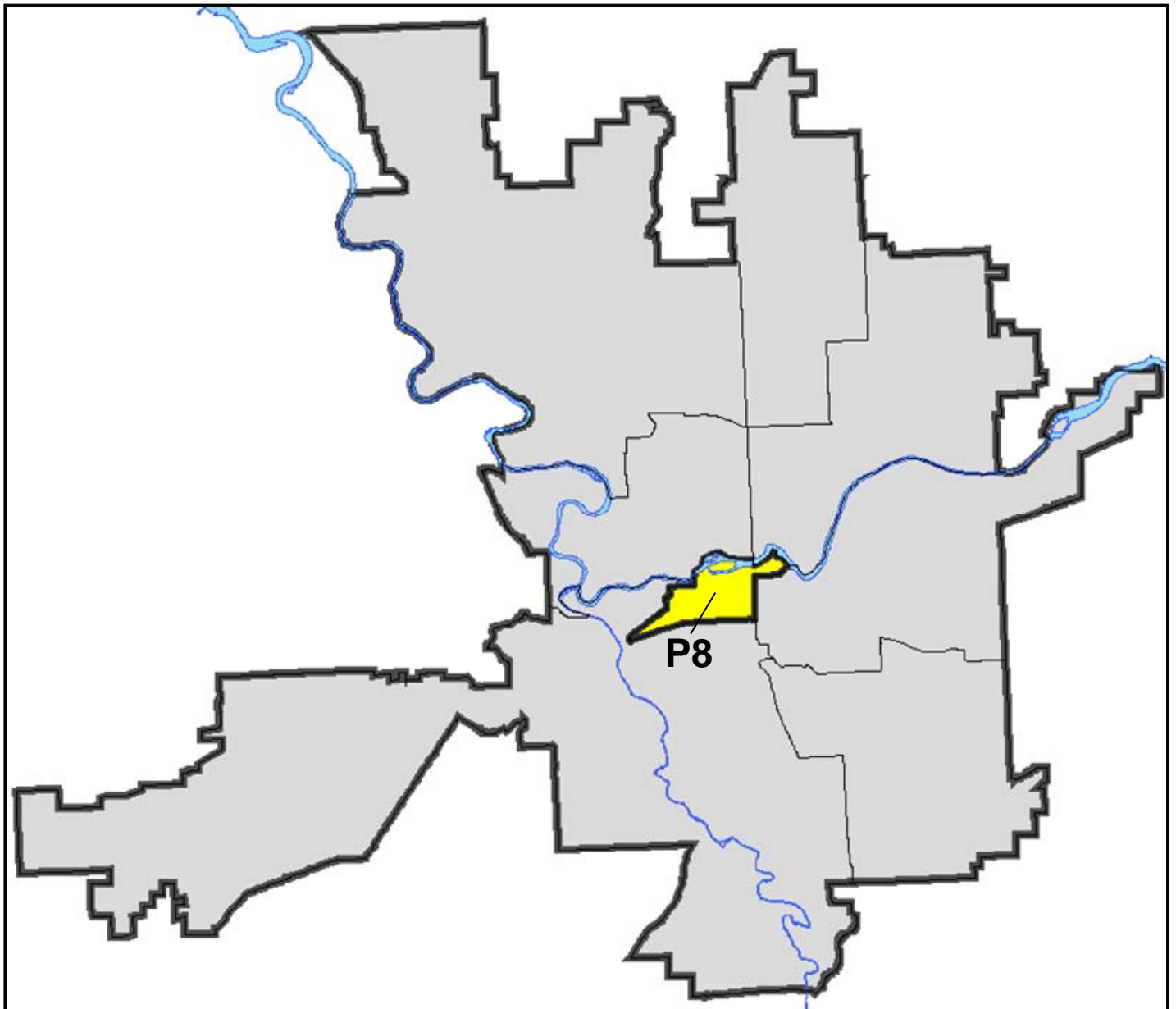
DOWNTOWN

Police Service Area



PSA Commander

Captain David Singley



POLICE SUMMARY - Ending: Saturday, July 21, 2018

DOWNTOWN PRECINCT (P8)



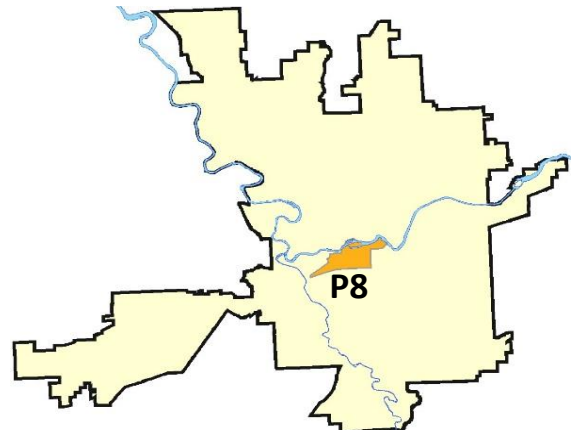
Preliminary IBR Counts

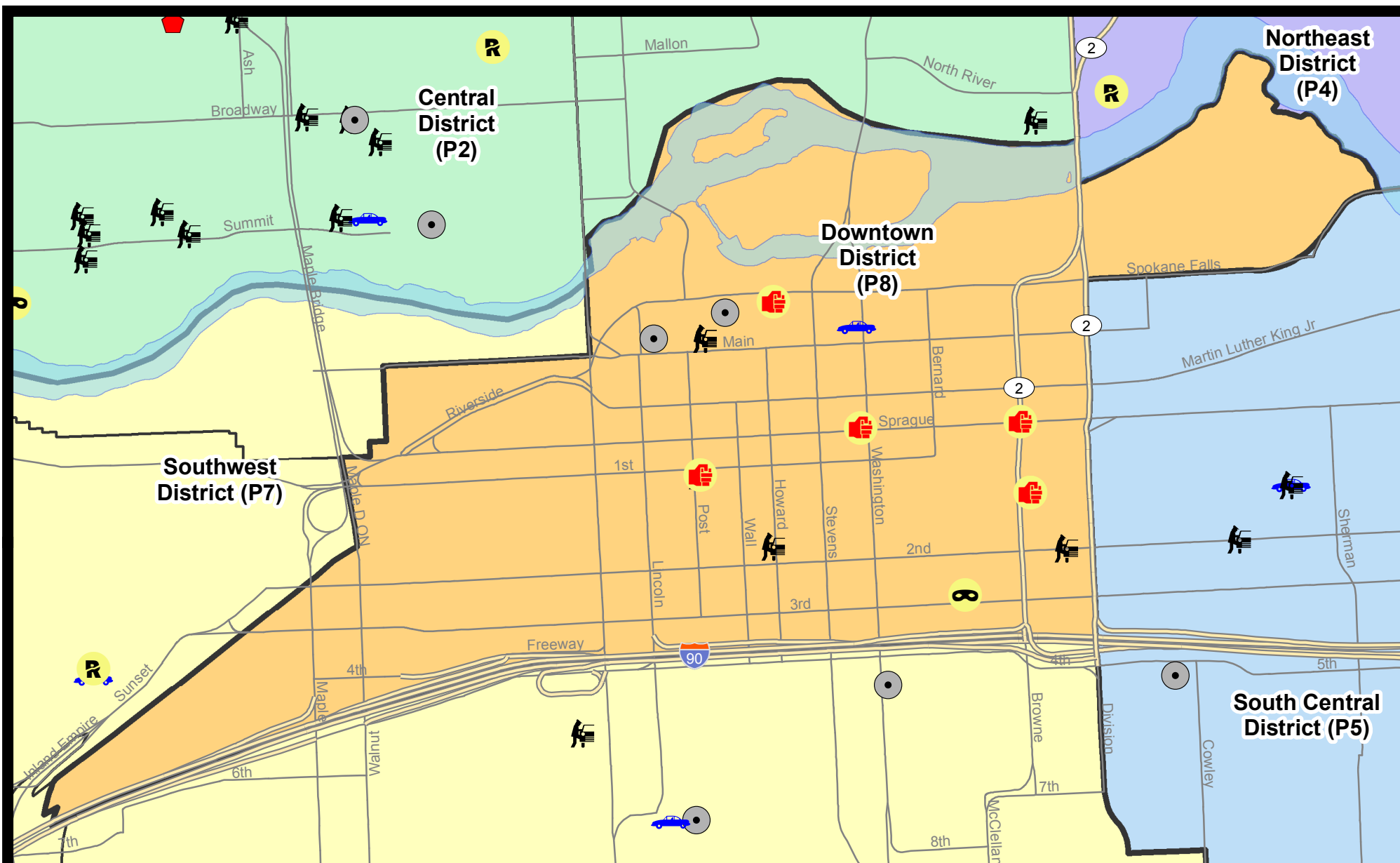
NIBRS Categories (Part 1 Selected)		7 Day Comparison			28 Day Comparison			YTD Comparison		
		Current	Prior	Percent	Current	Prior	Percent	Current	Prior	Percent
Violent	Criminal Homicide	0	0		0	0		0	0	
	Rape	0	2	-100.00%	6	6	0.00%	21	8	162.50%
	Robbery - Commercial	0	1	-100.00%	1	0		4	0	
	Robbery - Person	2	0		5	5	0.00%	22	23	-4.35%
	Aggravated Assault - Non DV	4	1	300.00%	11	13	-15.38%	83	43	93.02%
	Aggravated Assault - DV	1	0		4	1	300.00%	14	12	16.67%
Violent Total:		7	4	75.00%	27	25	8.00%	144	86	67.44%
Property	Burglary - Residential	0	0		0	2	-100.00%	14	19	-26.32%
	Burglary Garage	0	0		0	0		0	1	-100.00%
	Burglary Commercial	2	2	0.00%	8	9	-11.11%	31	20	55.00%
	Larceny	22	25	-12.00%	102	83	22.89%	646	612	5.56%
	Vehicle Theft	1	1	0.00%	4	6	-33.33%	42	32	31.25%
	Arson	0	0		0	1	-100.00%	3	0	
Property Total:		25	28	-10.71%	114	101	12.87%	736	684	7.60%
Preliminary Part 1 Crime Totals:		32	32	0.00%	141	126	11.90%	880	770	14.29%
Current 7 Day Period:		7/15/2018 - 7/21/2018			Prior 7 Day Period:		7/8/2018 - 7/14/2018			
Current 28 Day Period:		6/24/2018 - 7/21/2018			Prior 28 Day Period:		5/27/2018 - 6/23/2018			
Current YTD Day Period:		1/1/2018 - 7/21/2018			Prior YTD Period:		1/1/2017 - 7/21/2017			

Prepared by SPD Crime Analysis Office - Tuesday, July 24, 2018

NOTE: SPD moved from UCR to the NIBRS reporting standard on 10/4/16 following the transition to a new RMS System. [Numbers on CompStat reports prior to this date should not be used as a comparison to those on this report.](#) Additional info on these reporting standards can be found on the FBI website: <https://ucr.fbi.gov/nibrs-overview>

This chart represents Preliminary counts of selected crime categories from Police Case Reports. Full statistical analysis to determine the confidence level of this data has not been performed. The % change columns on the preliminary counts differ from the percentage change on the NIBRS crime report, sometimes significantly. The CompStat report is designed for operational use and includes only selected NIBRS categories and coding less complex than full NIBRS rules. Official statistics for these and other NIBRS categories can be found on WASPC & FBI websites once available.


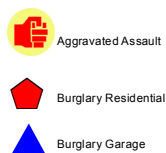





City of Spokane
Downtown District (P8)
Selected
Crime Types
2018-07-15 to 2018-07-21
 Prepared By:
 Crime Analysis Unit
 Spokane Police Department

Legend

NIBRS Events



Cases Represent LERMS Crime Codes
 Points may indicate multiple events
 Note: Veh Prowl is only Larceny category displayed



For Additional Information on Incidents
 pertaining to an Area, Trend, or Pattern
 Contact Information Analysis

0 0.2 Miles



THIS IS NOT A LEGAL DOCUMENT:
 The information shown on this map is compiled
 from various sources and is subject to constant
 revision. Information shown on this map should
 not be used to determine the location of facilities
 in relationship to property lines, section lines,
 streets, etc.



Sunday - Saturday

SW - Downtown District (P8)

7/15/2018 TO 7/21/2018



<u>A/C</u>	<u>Offense Statute</u>	<u>Address</u>	<u>Reported Date</u>	<u>Dist</u>
<u>SPD8RS</u>				
C	ASSAULT - 4D (Weapon Involved)	200 N HOWARD ST	7/19/2018	P8
C	ASSAULT - 4D (Weapon Involved)	0 W PACIFIC AVE	7/20/2018	P8
C	ASSAULT - 4D (Weapon Involved)	W SPRAGUE AVE / S BROWNE ST	7/21/2018	P8
C	ASSAULT-2D	400 W SPRAGUE AVE	7/17/2018	P8
C	BURGLARY 2D COMMERCIAL	200 N WALL ST	7/15/2018	P8
C	BURGLARY 2D COMMERCIAL	800 W MAIN AVE	7/19/2018	P8
C	HARASSMENT (Weapon Involved)	100 S POST ST	7/17/2018	P8
C	ROBBERY 1D PERSON (NOT PURSE SNATCHING)	0 W PACIFIC AVE	7/16/2018	P7
A	ROBBERY-2D (All Except Purse Snatching)	200 W 3RD AVE	7/17/2018	P8
C	THEFT OF MOTOR VEHICLE	200 N WASHINGTON ST	7/16/2018	P5
C	THEFT-1D (Pocket Picking)	0 W PACIFIC AVE	7/16/2018	P8
C	THEFT-2D (From Motor Vehicle)	100 S POST ST	7/19/2018	P8
C	THEFT-3D (All Other Thefts)	200 W SPRAGUE AVE	7/15/2018	P8
C	THEFT-3D (All Other Thefts)	500 N HOWARD ST	7/15/2018	P8
C	THEFT-3D (All Other Thefts)	300 W SPOKANE FALLS BLVD	7/17/2018	P8
C	THEFT-3D (All Other Thefts)	100 S DIVISION ST	7/17/2018	P8
C	THEFT-3D (All Other Thefts)	600 N RIVERPOINT BLVD	7/17/2018	P8
C	THEFT-3D (All Other Thefts)	W RIVERSIDE AVE / N WALL ST	7/18/2018	P5
C	THEFT-3D (All Other Thefts)	0 W PACIFIC AVE	7/19/2018	P8
C	THEFT-3D (All Other Thefts)	100 S DIVISION ST	7/20/2018	P8
C	THEFT-3D (All Other Thefts)	700 W MAIN AVE	7/20/2018	P8
C	THEFT-3D (From Building)	0 W PACIFIC AVE	7/15/2018	P8
C	THEFT-3D (From Building)	800 W 3RD AVE	7/17/2018	P8
C	THEFT-3D (From Building)	800 W MAIN AVE	7/19/2018	P8
C	THEFT-3D (From Building)	100 S WASHINGTON ST	7/19/2018	P8
C	THEFT-3D (From Building)	200 S WALL ST	7/21/2018	P8
C	THEFT-3D (From Motor Vehicle)	100 S HOWARD ST	7/16/2018	P8
C	THEFT-3D (From Motor Vehicle)	700 W MAIN AVE	7/16/2018	P8
C	THEFT-3D (From Motor Vehicle)	700 W MAIN AVE	7/16/2018	P8
C	THEFT-3D (Motor Vehicle Parts or Accessories)	700 W MAIN AVE	7/16/2018	P8
C	THEFT-CITY (All Other Thefts)	0 W PACIFIC AVE	7/15/2018	P8
A	VEHICLE PROWLING-2D/From Motor Vehicle	W 2ND AVE / S STATE ST	7/18/2018	P8

POLICE SUMMARY - Ending: Saturday, July 21, 2018



Other Jurisdiction or Unk District

Preliminary IBR Counts

NIBRS Categories (Part 1 Selected)		7 Day Comparison			28 Day Comparison			YTD Comparison		
		Current	Prior	Percent	Current	Prior	Percent	Current	Prior	Percent
Violent	Criminal Homicide	0	0		0	0		0	0	
	Rape	0	0		0	0		4	13	-69.23%
	Robbery - Commercial	0	0		0	0		0	8	-100.00%
	Robbery - Person	0	0		0	0		0	13	-100.00%
	Aggravated Assault - Non DV	0	0		1	0		1	47	-97.87%
	Aggravated Assault - DV	0	0		0	1	-100.00%	1	10	-90.00%
Violent Total:		0	0		1	1	0.00%	6	91	-93.41%
Property	Burglary - Residential	0	0		0	0		0	1	-100.00%
	Burglary Garage	0	0		0	0		0	0	
	Burglary Commercial	0	0		0	0		0	1	-100.00%
	Larceny	0	2	-100.00%	6	1	500.00%	18	38	-52.63%
	Vehicle Theft	0	0		1	0		8	29	-72.41%
	Arson	0	0		0	0		0	2	-100.00%
Property Total:		0	2	-100.00%	7	1	600.00%	26	71	-63.38%
Preliminary Part 1 Crime Totals:		0	2	-100.00%	8	2	300.00%	32	162	-80.25%
Current 7 Day Period:		7/15/2018 - 7/21/2018			Prior 7 Day Period:		7/8/2018 - 7/14/2018			
Current 28 Day Period:		6/24/2018 - 7/21/2018			Prior 28 Day Period:		5/27/2018 - 6/23/2018			
Current YTD Day Period:		1/1/2018 - 7/21/2018			Prior YTD Period:		1/1/2017 - 7/21/2017			

Prepared by SPD Crime Analysis Office - Tuesday, July 24, 2018

NOTE: SPD moved from UCR to the NIBRS reporting standard on 10/4/16 following the transition to a new RMS System. [Numbers on CompStat reports prior to this date should not be used as a comparison to those on this report.](#) Additional info on these reporting standards can be found on the FBI website: <https://ucr.fbi.gov/nibrs-overview>

This chart represents Preliminary counts of selected crime categories from Police Case Reports. Full statistical analysis to determine the confidence level of this data has not been performed. The % change columns on the preliminary counts differ from the percentage change on the NIBRS crime report, sometimes significantly. The CompStat report is designed for operational use and includes only selected NIBRS categories and coding less complex than full NIBRS rules. Official statistics for these and other NIBRS categories can be found on WASPC & FBI websites once available.

Sunday - Saturday

Other Jurisdiction/Unk District

7/15/2018 TO 7/21/2018



A/C **Offense Statute**

Address

Reported Date

Dist

#Type!

#Typ