

# SPOKANE POLICE DEPARTMENT

## PRELIMINARY CITYWIDE **IBR** CRIME REPORT



### Preliminary IBR Counts

CHIEF OF POLICE

Craig Meidl

Period Ending: Saturday, July 14, 2018

NIBRS Categories (Part 1 Selected)		7 Day Comparison			28 Day Comparison			YTD Comparison		
		Current	Prior	Percent	Current	Prior	Percent	Current	Prior	Percent
<b>Violent</b>	Criminal Homicide	1	0		1	1	0.00%	5	3	66.67%
	Rape	7	6	16.67%	31	30	3.33%	167	126	32.54%
	Robbery - Commercial	2	2	0.00%	9	5	80.00%	41	48	-14.58%
	Robbery - Person	5	9	-44.44%	24	16	50.00%	111	113	-1.77%
	Aggravated Assault - Non DV	19	9	111.11%	57	52	9.62%	365	290	25.86%
	Aggravated Assault - DV	5	7	-28.57%	35	35	0.00%	239	188	27.13%
<b>Violent Total:</b>		39	33	18.18%	157	139	12.95%	928	768	20.83%
<b>Property</b>	Burglary - Residential	21	18	16.67%	88	89	-1.12%	563	671	-16.10%
	Burglary Garage	12	11	9.09%	52	60	-13.33%	306	326	-6.13%
	Burglary Commercial	10	13	-23.08%	42	34	23.53%	212	247	-14.17%
	Larceny	274	256	7.03%	1065	1065	0.00%	6647	6814	-2.45%
	Vehicle Theft	26	45	-42.22%	129	166	-22.29%	937	1040	-9.90%
	Arson	2	3	-33.33%	6	4	50.00%	25	16	56.25%
<b>Property Total:</b>		345	346	-0.29%	1382	1418	-2.54%	8690	9114	-4.65%
<b>Preliminary Part 1 Crime Totals:</b>		384	379	1.32%	1539	1557	-1.16%	9618	9882	-2.67%
<b>Current 7 Day Period:</b>		7/8/2018 - 7/14/2018			<b>Prior 7 Day Period:</b>		7/1/2018 - 7/7/2018			
<b>Current 28 Day Period:</b>		6/17/2018 - 7/14/2018			<b>Prior 28 Day Period:</b>		5/20/2018 - 6/16/2018			
<b>Current YTD Day Period:</b>		1/1/2018 - 7/14/2018			<b>Prior YTD Period:</b>		1/1/2017 - 7/14/2017			

Prepared by SPD Crime Analysis Office - Monday, July 16, 2018

**NOTE:** SPD moved from UCR to the NIBRS reporting standard on 10/4/16 following the transition to a new RMS System. [Numbers on CompStat reports prior to this date should not be used as a comparison to those on this report.](#) Additional info on these reporting standards can be found on the FBI website: <https://ucr.fbi.gov/nibrs-overview>

This chart represents Preliminary counts of selected crime categories from Police Case Reports. Full statistical analysis to determine the confidence level of this data has not been performed. The % change columns on the preliminary counts differ from the percentage change on the NIBRS crime report, sometimes significantly. The CompStat report is designed for operational use and includes only selected NIBRS categories and coding less complex than full NIBRS rules. Official statistics for these and other NIBRS categories can be found on WASPC & FBI websites once available.



# SPOKANE POLICE DEPARTMENT



## **NORTH**

## **Police Service Area**

### PSA Commander

**Captain Dan Torok**

**Northwest District (P1)**

**Central District (P2)**

**Neva-Wood District (P3)**

**Northeast District (P4)**



POLICE SUMMARY - Ending: Saturday, July 14, 2018

## ***NORTH PRECINCT (P1, P2, P3, and P4)***



### Preliminary IBR Counts

NIBRS Categories (Part 1 Selected)		7 Day Comparison			28 Day Comparison			YTD Comparison		
		Current	Prior	Percent	Current	Prior	Percent	Current	Prior	Percent
<b>Violent</b>	Criminal Homicide	1	0		1	1	0.00%	4	2	100.00%
	Rape	3	5	-40.00%	15	16	-6.25%	95	68	39.71%
	Robbery - Commercial	0	2	-100.00%	5	5	0.00%	29	36	-19.44%
	Robbery - Person	4	5	-20.00%	16	7	128.57%	64	48	33.33%
	Aggravated Assault - Non DV	9	5	80.00%	27	29	-6.90%	194	132	46.97%
	Aggravated Assault - DV	4	4	0.00%	21	23	-8.70%	155	113	37.17%
<b>Violent Total:</b>		21	21	0.00%	85	81	4.94%	541	399	35.59%
<b>Property</b>	Burglary - Residential	14	11	27.27%	65	61	6.56%	355	409	-13.20%
	Burglary Garage	10	8	25.00%	40	44	-9.09%	223	216	3.24%
	Burglary Commercial	6	7	-14.29%	18	14	28.57%	111	160	-30.63%
	Larceny	183	194	-5.67%	721	685	5.26%	4367	4162	4.93%
	Vehicle Theft	17	35	-51.43%	87	118	-26.27%	617	627	-1.59%
	Arson	1	1	0.00%	2	1	100.00%	13	9	44.44%
<b>Property Total:</b>		231	256	-9.77%	933	923	1.08%	5686	5583	1.84%
<b>Preliminary Part 1 Crime Totals:</b>		252	277	-9.03%	1018	1004	1.39%	6227	5982	4.10%
<b>Current 7 Day Period:</b>		7/8/2018 - 7/14/2018			<b>Prior 7 Day Period:</b>		7/1/2018 - 7/7/2018			
<b>Current 28 Day Period:</b>		6/17/2018 - 7/14/2018			<b>Prior 28 Day Period:</b>		5/20/2018 - 6/16/2018			
<b>Current YTD Day Period:</b>		1/1/2018 - 7/14/2018			<b>Prior YTD Period:</b>		1/1/2017 - 7/14/2017			

Prepared by SPD Crime Analysis Office - Monday, July 16, 2018

**NOTE:** SPD moved from UCR to the NIBRS reporting standard on 10/4/16 following the transition to a new RMS System. [Numbers on CompStat reports prior to this date should not be used as a comparison to those on this report.](#) Additional info on these reporting standards can be found on the FBI website: <https://ucr.fbi.gov/nibrs-overview>

This chart represents Preliminary counts of selected crime categories from Police Case Reports. Full statistical analysis to determine the confidence level of this data has not been performed. The % change columns on the preliminary counts differ from the percentage change on the NIBRS crime report, sometimes significantly. The CompStat report is designed for operational use and includes only selected NIBRS categories and coding less complex than full NIBRS rules. Official statistics for these and other NIBRS categories can be found on WASPC & FBI websites once available.



POLICE SUMMARY - Ending: Saturday, July 14, 2018

## NW - Northwest District (P1)



### Preliminary IBR Counts

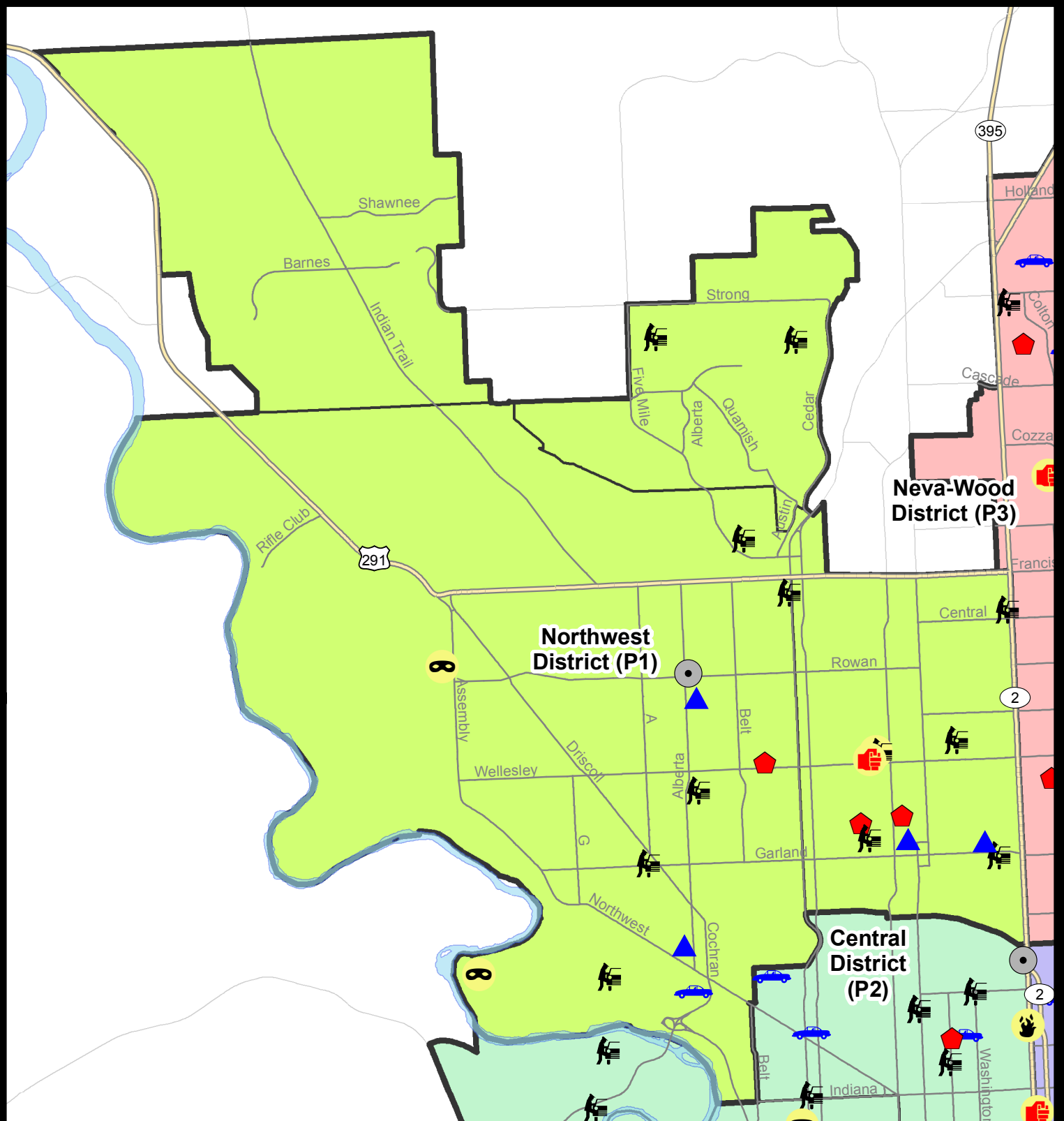
NIBRS Categories (Part 1 Selected)		7 Day Comparison			28 Day Comparison			YTD Comparison		
		Current	Prior	Percent	Current	Prior	Percent	Current	Prior	Percent
Violent	Criminal Homicide	0	0		0	0		1	0	
	Rape	1	1	0.00%	6	0		21	14	50.00%
	Robbery - Commercial	0	0		1	0		3	4	-25.00%
	Robbery - Person	2	1	100.00%	4	1	300.00%	10	10	0.00%
	Aggravated Assault - Non DV	1	0		4	2	100.00%	25	30	-16.67%
	Aggravated Assault - DV	0	1	-100.00%	1	4	-75.00%	22	15	46.67%
Violent Total:		4	3	33.33%	16	7	128.57%	82	73	12.33%
Property	Burglary - Residential	3	1	200.00%	13	14	-7.14%	88	103	-14.56%
	Burglary Garage	4	2	100.00%	12	9	33.33%	52	72	-27.78%
	Burglary Commercial	1	0		1	1	0.00%	15	26	-42.31%
	Larceny	35	46	-23.91%	160	130	23.08%	888	885	0.34%
	Vehicle Theft	1	2	-50.00%	12	20	-40.00%	94	111	-15.32%
	Arson	0	0		0	1	-100.00%	1	3	-66.67%
Property Total:		44	51	-13.73%	198	175	13.14%	1138	1200	-5.17%
Preliminary Part 1 Crime Totals:		48	54	-11.11%	214	182	17.58%	1220	1273	-4.16%
Current 7 Day Period:		7/8/2018 - 7/14/2018			Prior 7 Day Period:		7/1/2018 - 7/7/2018			
Current 28 Day Period:		6/17/2018 - 7/14/2018			Prior 28 Day Period:		5/20/2018 - 6/16/2018			
Current YTD Day Period:		1/1/2018 - 7/14/2018			Prior YTD Period:		1/1/2017 - 7/14/2017			

Prepared by SPD Crime Analysis Office - Monday, July 16, 2018

**NOTE:** SPD moved from UCR to the NIBRS reporting standard on 10/4/16 following the transition to a new RMS System. [Numbers on CompStat reports prior to this date should not be used as a comparison to those on this report.](#) Additional info on these reporting standards can be found on the FBI website: <https://ucr.fbi.gov/nibrs-overview>

This chart represents Preliminary counts of selected crime categories from Police Case Reports. Full statistical analysis to determine the confidence level of this data has not been performed. The % change columns on the preliminary counts differ from the percentage change on the NIBRS crime report, sometimes significantly. The CompStat report is designed for operational use and includes only selected NIBRS categories and coding less complex than full NIBRS rules. Official statistics for these and other NIBRS categories can be found on WASPC & FBI websites once available.





**City of Spokane**  
**Northwest District (P1)**  
**Selected Crime Codes**  
**2018-07-08 to 2018-07-14**  
 Prepared By:  
 Crime Analysis Unit  
 Spokane Police Department

**Legend**

**NIBRS Events**



Criminal Homicide



Rape



Robbery Commercial



Robbery Person



Aggravated Assault



Burglary Residential



Burglary Garage



Burglary Commercial



Vehicle Prowling



Vehicle Theft



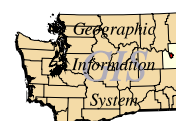
Arson



Cases Represent LERMS Crime Codes  
 Points may indicate multiple events  
 Note: Veh Prowl is only Larceny displayed

For Additional Information on  
 Incidents pertaining to an  
 Area, Trend, or Pattern  
 Contact Information Analysis

0 0.25 0.5 1 Miles



THIS IS NOT A LEGAL DOCUMENT:  
 The information shown on this map is compiled  
 from various sources and is subject to constant  
 revision. Information shown on this map should  
 not be used to determine the location of facilities  
 in relationship to property lines, section lines,  
 streets, etc.

Sunday - Saturday

7/8/2018 TO 7/14/2018

NW - Northwest District (P1)



<b><u>A/C</u></b>	<b><u>Offense Statute</u></b>	<b><u>Address</u></b>	<b><u>Reported Date</u></b>	<b><u>Dist</u></b>
<b><u>SPA1BS</u></b>				
C	THEFT-3D (From Building)	6300 N ASH ST	7/11/2018	P1
C	THEFT-3D (From Motor Vehicle)	2100 W WOODSIDE AVE	7/9/2018	P1
C	THEFT-3D (Motor Vehicle Parts or Accessories)	3700 W TAFT DR	7/9/2018	P2
<b><u>SPA1FM</u></b>				
C	THEFT-2D (All Other Thefts)	7800 N G ST	7/12/2018	P2
C	THEFT-3D (From Motor Vehicle)	2600 W PARKWAY AVE	7/8/2018	P1
C	THEFT-3D (From Motor Vehicle)	1400 W SUMMERHILL CT	7/9/2018	P1
<b><u>SPA1NH</u></b>				
C	ASSAULT-2D	1100 W WELLESLEY AVE	7/13/2018	P1
C	BURGLARY 2D GARAGE	4000 N LINCOLN ST	7/11/2018	P1
C	BURGLARY 2D GARAGE	3900 N CALISPEL ST	7/13/2018	P1
C	BURGLARY-RESIDENTIAL	4100 N ADAMS ST	7/8/2018	P1
C	BURGLARY-RESIDENTIAL	4200 N LINCOLN ST	7/12/2018	P1
C	MAIL THEFT (All Others)	4800 N LINCOLN ST	7/11/2018	P1
C	RAPE-3D (RAPE)		7/10/2018	P1
C	THEFT-2D (All Other Thefts)	6100 N MAPLE ST	7/8/2018	P1
C	THEFT-2D (From Motor Vehicle)	4700 N MADISON ST	7/11/2018	P2
C	THEFT-2D (Motor Vehicle Parts or Accessories)	4400 N LINCOLN ST	7/8/2018	P1
C	THEFT-3D (All Other Thefts)	5100 N POST ST	7/9/2018	P2
C	THEFT-3D (From Building)	6100 N CALISPEL ST	7/10/2018	P1
A	THEFT-3D (From Motor Vehicle)	4800 N WASHINGTON ST	7/10/2018	P1
C	THEFT-3D (From Motor Vehicle)	6000 N DIVISION ST	7/10/2018	P1
A	THEFT-3D (From Motor Vehicle)	3800 N NORMANDIE ST	7/11/2018	P1
C	THEFT-3D (From Motor Vehicle)	4000 N JEFFERSON ST	7/12/2018	P1
C	THEFT-3D (Motor Vehicle Parts or Accessories)	6100 N MONROE ST	7/10/2018	P1
C	THEFT-3D (Shoplifting)	4700 N DIVISION ST	7/9/2018	P1
C	THEFT-3D (Shoplifting)	4700 N DIVISION ST	7/12/2018	P1
C	THEFT-3D (Shoplifting)	3400 N DIVISION ST	7/13/2018	P2
<b><u>SPA1NW</u></b>				
C	BURGLARY 1D RESIDENTIAL	4700 N CANNON ST	7/14/2018	P1
C	BURGLARY 2D COMMERCIAL	5500 N ALBERTA ST	7/12/2018	P1
C	BURGLARY 2D GARAGE	2500 W EVERETT AVE	7/10/2018	P2
C	BURGLARY 2D GARAGE	2600 W DALTON AVE	7/11/2018	P1
C	MAIL THEFT (All Others)	6100 N ELGIN ST	7/13/2018	P1
C	ROBBERY 1D PERSON (NOT PURSE SNATCHING)	4400 W DOWNRIVER DR	7/11/2018	P6
C	ROBBERY 1D PERSON (NOT PURSE SNATCHING)	5700 N ASSEMBLY ST	7/14/2018	P1
C	THEFT OF MOTOR VEHICLE	2600 W GRACE AVE	7/8/2018	P1

For protection of victim privacy, the entire address on sexual assault crimes has been redacted.

<b>A/C</b>	<b>Offense Statute</b>	<b>Address</b>	<b>Reported Date</b>	<b>Dist</b>
C	THEFT-1D (From Building)	4700 N CANNON ST	7/14/2018	P1
C	THEFT-2D (All Other Thefts)	2500 W GORDON AVE	7/10/2018	P1
C	THEFT-2D (From Building)	2500 W NORTHWEST BLVD	7/12/2018	P2
C	THEFT-2D (From Motor Vehicle)	6100 N ASH ST	7/8/2018	P1
C	THEFT-2D (From Motor Vehicle)	2900 W GARLAND AVE	7/10/2018	P1
C	THEFT-3D (All Other Thefts)	2100 W NORTHWEST BLVD	7/8/2018	P1
C	THEFT-3D (All Other Thefts)	3800 W QUEEN AVE	7/11/2018	P1
C	THEFT-3D (All Other Thefts)	3200 W DALTON AVE	7/12/2018	P2
C	THEFT-3D (From Building)	3000 W WELLESLEY AVE	7/10/2018	P1
C	THEFT-3D (From Motor Vehicle)	2500 W WELLESLEY AVE	7/9/2018	P1
C	THEFT-3D (From Motor Vehicle)	3200 W FAIRVIEW AVE	7/11/2018	P2
C	THEFT-3D (Shoplifting)	2500 W WELLESLEY AVE	7/9/2018	P1
C	THEFT-3D (Shoplifting)	2300 W WELLESLEY AVE	7/13/2018	P1
C	THEFT-CITY (All Other Thefts)	2300 W WELLESLEY AVE	7/12/2018	P1



POLICE SUMMARY - Ending: Saturday, July 14, 2018

## NW - North Central District (P2)



### Preliminary IBR Counts

NIBRS Categories (Part 1 Selected)		7 Day Comparison			28 Day Comparison			YTD Comparison		
		Current	Prior	Percent	Current	Prior	Percent	Current	Prior	Percent
<b>Violent</b>	Criminal Homicide	0	0		0	0		0	0	
	Rape	1	1	0.00%	2	9	-77.78%	21	22	-4.55%
	Robbery - Commercial	0	1	-100.00%	1	0		5	5	0.00%
	Robbery - Person	1	2	-50.00%	3	2	50.00%	19	9	111.11%
	Aggravated Assault - Non DV	3	1	200.00%	8	7	14.29%	48	34	41.18%
	Aggravated Assault - DV	0	3	-100.00%	6	9	-33.33%	43	30	43.33%
<b>Violent Total:</b>		5	8	-37.50%	20	27	-25.93%	136	100	36.00%
<b>Property</b>	Burglary - Residential	3	1	200.00%	8	9	-11.11%	65	102	-36.27%
	Burglary Garage	1	2	-50.00%	7	5	40.00%	51	50	2.00%
	Burglary Commercial	1	2	-50.00%	4	6	-33.33%	34	61	-44.26%
	Larceny	37	35	5.71%	130	143	-9.09%	811	796	1.88%
	Vehicle Theft	7	9	-22.22%	26	31	-16.13%	154	127	21.26%
	Arson	1	1	0.00%	2	0		2	3	-33.33%
<b>Property Total:</b>		50	50	0.00%	177	194	-8.76%	1117	1139	-1.93%
<b>Preliminary Part 1 Crime Totals:</b>		55	58	-5.17%	197	221	-10.86%	1253	1239	1.13%
<b>Current 7 Day Period:</b>		7/8/2018 - 7/14/2018			<b>Prior 7 Day Period:</b>		7/1/2018 - 7/7/2018			
<b>Current 28 Day Period:</b>		6/17/2018 - 7/14/2018			<b>Prior 28 Day Period:</b>		5/20/2018 - 6/16/2018			
<b>Current YTD Day Period:</b>		1/1/2018 - 7/14/2018			<b>Prior YTD Period:</b>		1/1/2017 - 7/14/2017			

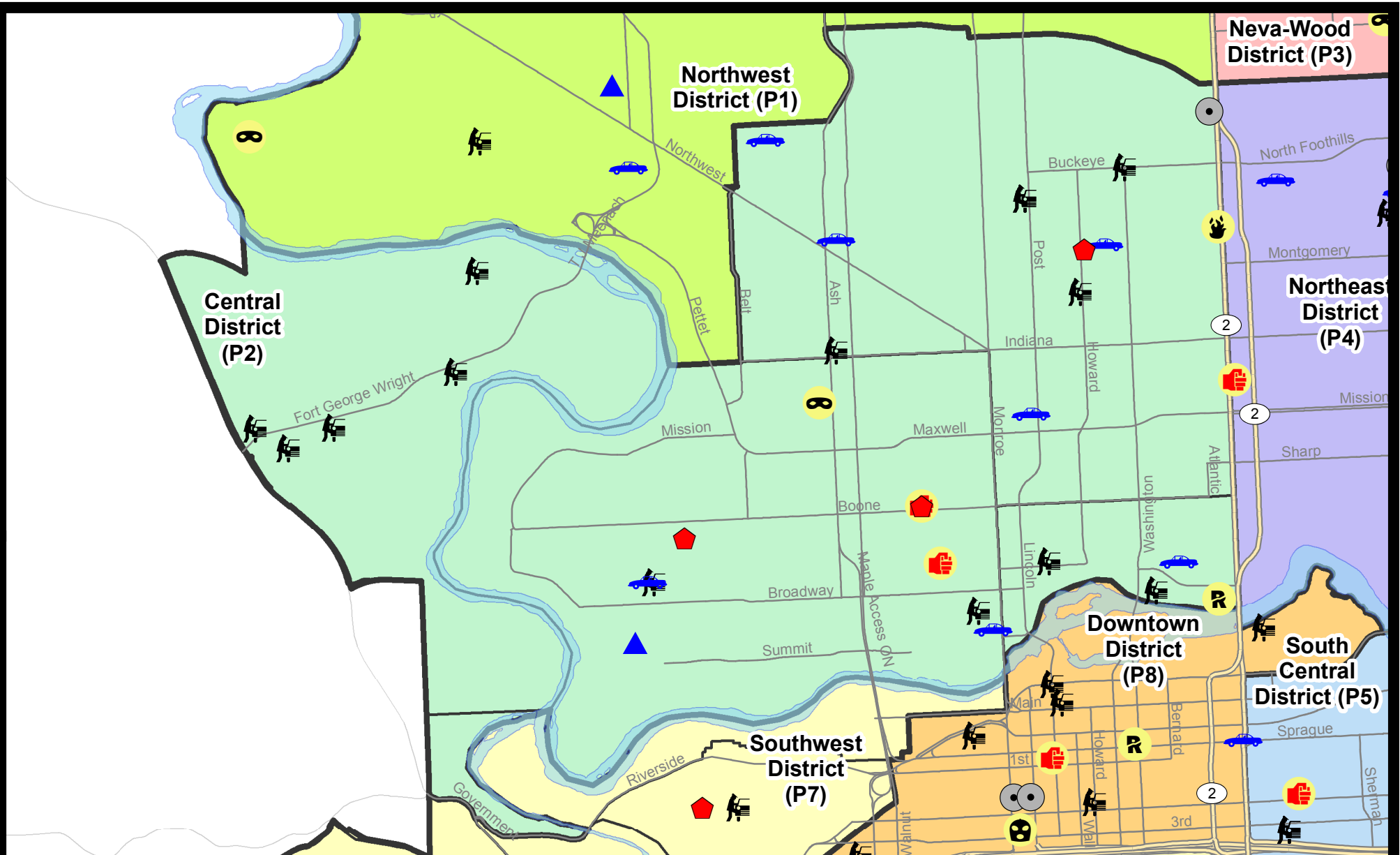
Prepared by SPD Crime Analysis Office - Monday, July 16, 2018

**NOTE:** SPD moved from UCR to the NIBRS reporting standard on 10/4/16 following the transition to a new RMS System. [Numbers on CompStat reports prior to this date should not be used as a comparison to those on this report.](#) Additional info on these reporting standards can be found on the FBI website: <https://ucr.fbi.gov/nibrs-overview>

This chart represents Preliminary counts of selected crime categories from Police Case Reports. Full statistical analysis to determine the confidence level of this data has not been performed. The % change columns on the preliminary counts differ from the percentage change on the NIBRS crime report, sometimes significantly. The CompStat report is designed for operational use and includes only selected NIBRS categories and coding less complex than full NIBRS rules. Official statistics for these and other NIBRS categories can be found on WASPC & FBI websites once available.







**City of Spokane**  
**Central District (P2)**  
**Selected**  
**Crime Types**  
**2018-07-08 to 2018-07-14**  
 Prepared By:  
 Crime Analysis Unit  
 Spokane Police Department

**Legend**


**NIBRS Events**

- |                   |                    |                      |                     |
|-------------------|--------------------|----------------------|---------------------|
| Criminal Homicide | Robbery Commercial | Aggravated Assault   | Burglary Commercial |
| Rape              | Robbery Person     | Burglary Residential | Vehicle Prowling    |
|                   |                    | Burglary Garage      | Vehicle Theft       |
|                   |                    |                      | Arson               |

Cases Represent LERMS Crime Codes  
 Points may indicate multiple events  
 Note: Veh Prowl is only Larceny category displayed



For Additional Information on Incidents  
 pertaining to an Area, Trend, or Pattern  
 Contact Information Analysis



**THIS IS NOT A LEGAL DOCUMENT:**  
 The information shown on this map is compiled  
 from various sources and is subject to constant  
 revision. Information shown on this map should  
 not be used to determine the location of facilities  
 in relationship to property lines, section lines,  
 streets, etc.

Sunday - Saturday

NW - Central District (P2)

7/8/2018 TO 7/14/2018



<u>A/C</u>	<u>Offense Statute</u>	<u>Address</u>	<u>Reported Date</u>	<u>Dist</u>
<b><u>SPA2EG</u></b>				
C	ARSON-2ND DEG	2400 N DIVISION ST	7/9/2018	P2
C	BURGLARY 2D COMMERCIAL	2900 N DIVISION ST	7/13/2018	P2
A	BURGLARY-RESIDENTIAL	500 W CARLISLE AVE	7/12/2018	P2
C	THEFT OF MOTOR VEHICLE	1900 W CLEVELAND AVE	7/10/2018	P1
C	THEFT OF MOTOR VEHICLE	1600 W NORTHWEST BLVD	7/12/2018	P1
C	THEFT-2D (All Other Thefts)	1600 W NORTHWEST BLVD	7/8/2018	P2
C	THEFT-2D (All Other Thefts)	N WASHINGTON ST / W SINTO AVE	7/9/2018	P2
C	THEFT-2D (From Building)	1800 N MONROE ST	7/9/2018	P2
C	THEFT-2D (From Building)	2100 N DIVISION ST	7/11/2018	P2
C	THEFT-2D (From Building)	1400 N ATLANTIC ST	7/12/2018	P4
C	THEFT-2D (From Motor Vehicle)	N WASHINGTON ST / W BUCKEYE AVE	7/9/2018	P2
C	THEFT-3D (All Other Thefts)	1500 N POST ST	7/9/2018	P2
C	THEFT-3D (All Other Thefts)	1600 W NORTHWEST BLVD	7/9/2018	P2
C	THEFT-3D (All Other Thefts)	2900 N WEST OVAL ST	7/12/2018	P2
C	THEFT-3D (From Building)	1000 W NORTHWEST BLVD	7/9/2018	P1
C	THEFT-3D (From Motor Vehicle)	2600 N POST ST	7/8/2018	P2
C	THEFT-3D (From Motor Vehicle)	2600 N POST ST	7/9/2018	P2
A	THEFT-3D (From Motor Vehicle)	2100 N HOWARD ST	7/11/2018	P2
C	THEFT-3D (From Motor Vehicle)	1900 N ASH ST	7/12/2018	P2
C	THEFT-3D (Motor Vehicle Parts or Accessories)	1500 W GRACE AVE	7/11/2018	P2
C	THEFT-3D (Motor Vehicle Parts or Accessories)	2400 N DIVISION ST	7/12/2018	P2
C	THEFT-3D (Shoplifting)	2400 N MONROE ST	7/8/2018	P2
C	TMVWOP-2D	800 W SPOFFORD AVE	7/10/2018	P2
C	TMVWOP-2D	N STEVENS ST / W CARLISLE AVE	7/12/2018	P2
<b><u>SPA2RS</u></b>				
C	ASSAULT-2D	100 W NORTH RIVER DR	7/9/2018	P8
C	RAPE-1ST DEG (RAPE)		7/9/2018	P8
C	THEFT OF MOTOR VEHICLE	300 W NORTH RIVER DR	7/8/2018	P1
C	THEFT-2D (All Other Thefts)	900 N MONROE ST	7/10/2018	P8
C	THEFT-3D (From Motor Vehicle)	300 W NORTH RIVER DR	7/8/2018	P2
C	THEFT-3D (From Motor Vehicle)	700 W MALLON AVE	7/10/2018	P2
<b><u>SPA2WC</u></b>				
C	ASSAULT-2D	1300 W BOONE AVE	7/11/2018	P1
C	ASSAULT-3D (d)or(f) (Weapon/Instrument/Bodily Harm)	900 N ADAMS ST	7/10/2018	P1
C	BURGLARY 2D GARAGE	2600 W BRIDGE AVE	7/8/2018	P2
C	BURGLARY-RESIDENTIAL	1300 W BOONE AVE	7/8/2018	P4
C	BURGLARY-RESIDENTIAL	2300 W GARDNER AVE	7/12/2018	P1

For protection of victim privacy, the entire address on sexual assault crimes has been redacted.

<b>A/C</b>	<b>Offense Statute</b>	<b>Address</b>	<b>Reported Date</b>	<b>Dist</b>
C	MAIL THEFT (All Others)	2200 W BOONE AVE	7/14/2018	P2
C	ROBBERY 2D PERSON (NOT PURSE SNATCHING)	1700 W AUGUSTA AVE	7/8/2018	P2
A	THEFT OF MOTOR VEHICLE	2500 W MALLON AVE	7/8/2018	P1
C	THEFT OF MOTOR VEHICLE	1000 W SUMMIT PKWY	7/13/2018	P6
C	THEFT-2D (All Other Thefts)	1800 W MALLON AVE	7/8/2018	P2
C	THEFT-2D (All Other Thefts)	1100 W COLLEGE AVE	7/12/2018	P2
C	THEFT-2D (From Motor Vehicle)	W COLLEGE AVE / N MADISON ST	7/9/2018	P2
C	THEFT-3D (All Other Thefts)	1100 N MAPLE ST	7/11/2018	P2
C	THEFT-3D (All Other Thefts)	1400 W DEAN AVE	7/13/2018	P2
C	THEFT-3D (From Building)	1400 N MAPLE ST	7/8/2018	P2
C	THEFT-3D (From Building)	2000 W COLLEGE AVE	7/8/2018	P2
C	THEFT-3D (From Building)	1100 W BROADWAY AVE	7/10/2018	P2
C	THEFT-3D (From Building)	1400 N CEDAR ST	7/13/2018	P2
A	THEFT-3D (From Motor Vehicle)	2500 W MALLON AVE	7/8/2018	P2

## **SPA2WH**

C	THEFT-2D (All Other Thefts)	500 N GOVERNMENT WAY	7/11/2018	P1
C	THEFT-2D (From Motor Vehicle)	4300 W FORT GEORGE WRIGHT DR	7/10/2018	P2
C	THEFT-3D (From Motor Vehicle)	1600 N RIVER RIDGE BLVD	7/10/2018	P2
C	THEFT-3D (From Motor Vehicle)	3400 W FORT GEORGE WRIGHT DR	7/10/2018	P2
A	THEFT-3D (From Motor Vehicle)	3100 W FORT GEORGE WRIGHT DR	7/10/2018	P2
C	THEFT-3D (From Motor Vehicle)	3800 W FORT GEORGE WRIGHT DR	7/12/2018	P1

POLICE SUMMARY - Ending: Saturday, July 14, 2018



## NE - Neva-Wood District (P3)

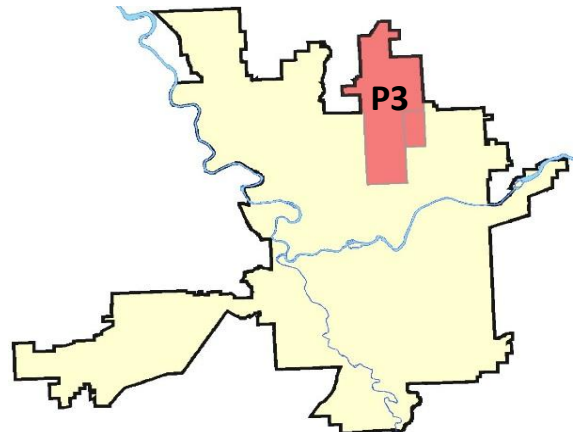
### Preliminary IBR Counts

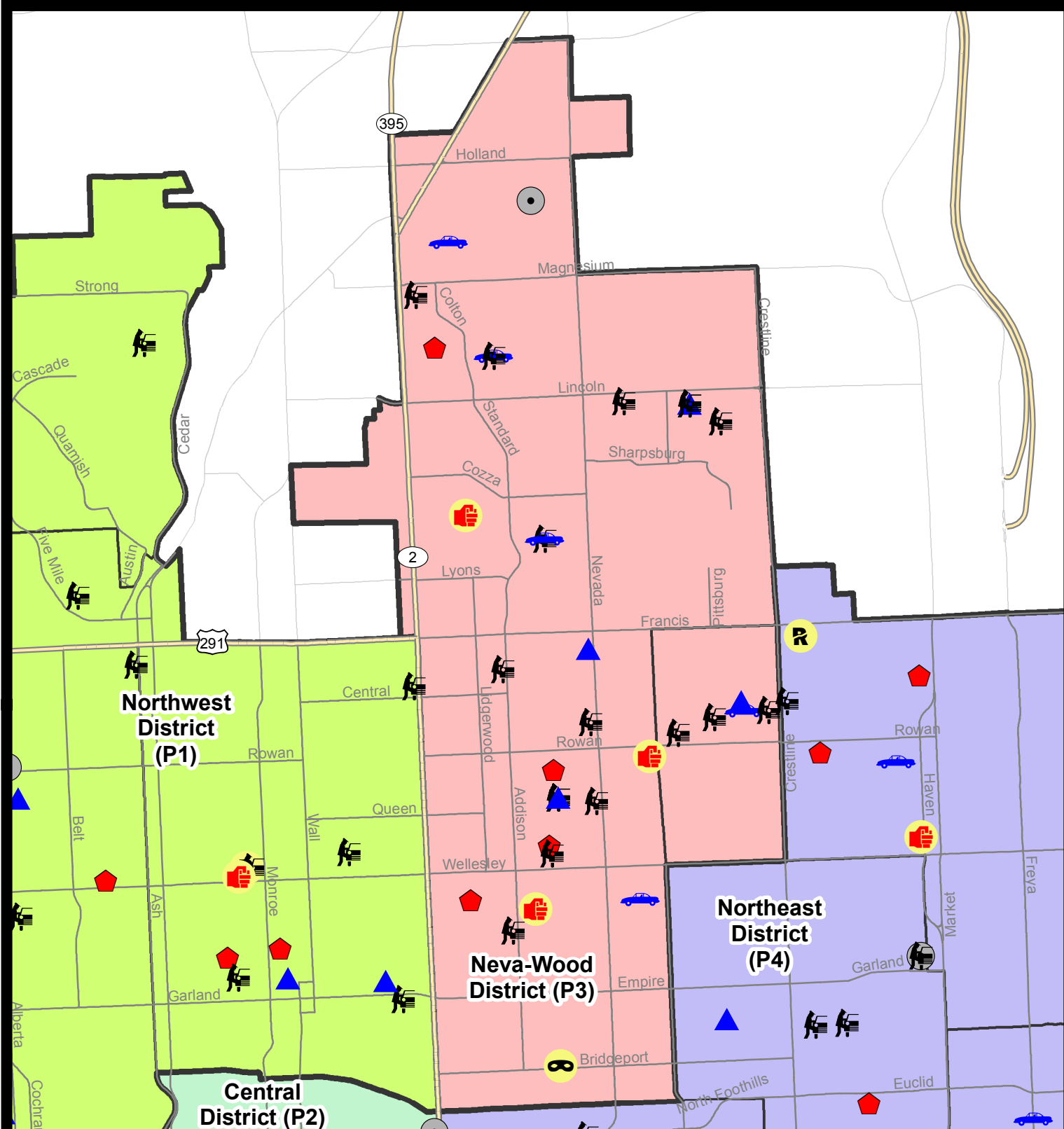
NIBRS Categories (Part 1 Selected)		7 Day Comparison			28 Day Comparison			YTD Comparison		
		Current	Prior	Percent	Current	Prior	Percent	Current	Prior	Percent
<b>Violent</b>	Criminal Homicide	0	0		0	0		1	1	0.00%
	Rape	0	2	-100.00%	4	5	-20.00%	27	11	145.45%
	Robbery - Commercial	0	0		1	3	-66.67%	13	16	-18.75%
	Robbery - Person	1	2	-50.00%	4	3	33.33%	19	13	46.15%
	Aggravated Assault - Non DV	1	3	-66.67%	8	8	0.00%	68	35	94.29%
	Aggravated Assault - DV	2	0		9	5	80.00%	46	37	24.32%
<b>Violent Total:</b>		4	7	-42.86%	26	24	8.33%	174	113	53.98%
<b>Property</b>	Burglary - Residential	4	6	-33.33%	22	17	29.41%	96	125	-23.20%
	Burglary Garage	4	1	300.00%	12	16	-25.00%	71	53	33.96%
	Burglary Commercial	1	2	-50.00%	5	4	25.00%	28	41	-31.71%
	Larceny	68	64	6.25%	249	265	-6.04%	1741	1632	6.68%
	Vehicle Theft	5	11	-54.55%	24	33	-27.27%	191	215	-11.16%
	Arson	0	0		0	0		4	0	
<b>Property Total:</b>		82	84	-2.38%	312	335	-6.87%	2131	2066	3.15%
<b>Preliminary Part 1 Crime Totals:</b>		86	91	-5.49%	338	359	-5.85%	2305	2179	5.78%
<b>Current 7 Day Period:</b>		7/8/2018 - 7/14/2018			<b>Prior 7 Day Period:</b>		7/1/2018 - 7/7/2018			
<b>Current 28 Day Period:</b>		6/17/2018 - 7/14/2018			<b>Prior 28 Day Period:</b>		5/20/2018 - 6/16/2018			
<b>Current YTD Day Period:</b>		1/1/2018 - 7/14/2018			<b>Prior YTD Period:</b>		1/1/2017 - 7/14/2017			

Prepared by SPD Crime Analysis Office - Monday, July 16, 2018

**NOTE:** SPD moved from UCR to the NIBRS reporting standard on 10/4/16 following the transition to a new RMS System. [Numbers on CompStat reports prior to this date should not be used as a comparison to those on this report.](#) Additional info on these reporting standards can be found on the FBI website: <https://ucr.fbi.gov/nibrs-overview>

This chart represents Preliminary counts of selected crime categories from Police Case Reports. Full statistical analysis to determine the confidence level of this data has not been performed. The % change columns on the preliminary counts differ from the percentage change on the NIBRS crime report, sometimes significantly. The CompStat report is designed for operational use and includes only selected NIBRS categories and coding less complex than full NIBRS rules. Official statistics for these and other NIBRS categories can be found on WASPC & FBI websites once available.





**City of Spokane**  
**Neva-Wood District (P3)**  
**Selected Crime Codes**  
**2018-07-08 to 2018-07-14**  
 Prepared By:  
 Crime Analysis Unit  
 Spokane Police Department

**Legend**

**NIBRS Events**



Criminal Homicide



Rape



Robbery Commercial



Robbery Person



Aggravated Assault



Burglary Residential



Burglary Garage



Burglary Commercial



Vehicle Prowling



Vehicle Theft



Arson



Cases Represent LERMS Crime Codes  
 Points may indicate multiple events  
 Note: Veh Prowl is only Larceny displayed

For Additional Information on  
 Incidents pertaining to an  
 Area, Trend, or Pattern  
 Contact Information Analysis

0 0.2 0.4 0.8 Miles



**THIS IS NOT A LEGAL DOCUMENT:**  
 The information shown on this map is compiled  
 from various sources and is subject to constant  
 revision. Information shown on this map should  
 not be used to determine the location of facilities  
 in relationship to property lines, section lines,  
 streets, etc.

Sunday - Saturday

7/8/2018 TO 7/14/2018

NE - Neva-Wood District (P3)



<b>A/C</b>	<b>Offense Statute</b>	<b>Address</b>	<b>Reported Date</b>	<b>Dist</b>
<b>SPB3NL</b>				
C	ASSAULT OF A CHILD-2D	1300 E NORTH AVE	7/14/2018	P3
C	ASSAULT-2D	500 E HERROY AVE	7/14/2018	P4
C	ASSAULT-3D (d)or(f) (Weapon/Instrument/Bodily Harm)	200 E WEILE AVE	7/10/2018	P4
C	BURGLARY 2D COMMERCIAL	9200 N NEVADA ST	7/12/2018	P4
C	BURGLARY 2D GARAGE	700 E CROWN AVE	7/11/2018	P4
C	BURGLARY 2D GARAGE	1700 E LINCOLN RD	7/11/2018	P3
C	BURGLARY 2D GARAGE	900 E DECATUR AVE	7/14/2018	P3
C	BURGLARY-RESIDENTIAL	600 E SANSON AVE	7/10/2018	P3
C	BURGLARY-RESIDENTIAL	100 E PRINCETON AVE	7/10/2018	P4
C	BURGLARY-RESIDENTIAL	600 E WABASH AVE	7/11/2018	P3
A	BURGLARY-RESIDENTIAL	8100 N COLTON ST	7/11/2018	P4
C	MAIL THEFT (All Others)	1800 E VANETTA AVE	7/9/2018	P3
C	ROBBERY 1D PERSON (NOT PURSE SNATCHING)	600 E BRIDGEPORT AVE	7/13/2018	P4
C	THEFT OF MOTOR VEHICLE	400 E ST THOMAS MOORE WAY	7/8/2018	P1
C	THEFT OF MOTOR VEHICLE	6900 N CINCINNATI ST	7/11/2018	P4
C	THEFT OF MOTOR VEHICLE	8900 N COLTON ST	7/12/2018	P4
C	THEFT-1D (From Motor Vehicle)	400 E ST THOMAS MOORE WAY	7/8/2018	P1
C	THEFT-2D (All Other Thefts)	1000 E SANSON AVE	7/10/2018	P3
C	THEFT-2D (All Other Thefts)	1200 E WABASH AVE	7/11/2018	P3
C	THEFT-2D (From Building)	4700 N DIVISION ST	7/8/2018	P3
C	THEFT-2D (From Building)	9900 N NEWPORT HWY	7/9/2018	P3
C	THEFT-2D (From Building)	9200 N COLTON ST	7/10/2018	P3
C	THEFT-2D (From Building)	9200 N COLTON ST	7/10/2018	P3
C	THEFT-2D (From Building)	700 E CROWN AVE	7/11/2018	P4
C	THEFT-2D (From Motor Vehicle)	400 E RICH AVE	7/12/2018	P3
C	THEFT-2D (Shoplifting)	9900 N NEWPORT HWY	7/11/2018	P2
C	THEFT-3D (All Other Thefts)	600 E VICKSBURG AVE	7/8/2018	P3
C	THEFT-3D (All Other Thefts)	7600 N DIVISION ST	7/9/2018	P3
C	THEFT-3D (All Other Thefts)	7400 N NEVADA ST	7/13/2018	P3
C	THEFT-3D (All Other Thefts)	0 E WEILE AVE	7/13/2018	P3
C	THEFT-3D (All Other Thefts)	8500 N HILL N DALE ST	7/14/2018	P3
A	THEFT-3D (All Other Thefts)	4500 N DIVISION ST	7/14/2018	P4
C	THEFT-3D (All Other Thefts)	1300 E SANSON AVE	7/14/2018	P2
C	THEFT-3D (From Building)	4700 N DIVISION ST	7/8/2018	P3
C	THEFT-3D (From Building)	7400 N NEVADA ST	7/8/2018	P3
C	THEFT-3D (From Building)	7400 N NEVADA ST	7/9/2018	P3
C	THEFT-3D (From Building)	9200 N COLTON ST	7/10/2018	P3
C	THEFT-3D (From Building)	7400 N NEVADA ST	7/10/2018	P3

For protection of victim privacy, the entire address on sexual assault crimes has been redacted.

<b>A/C</b>	<b>Offense Statute</b>	<b>Address</b>	<b>Reported Date</b>	<b>Dist</b>
C	THEFT-3D (From Building)	7400 N NEVADA ST	7/10/2018	P3
C	THEFT-3D (From Building)	9200 N COLTON ST	7/12/2018	P3
C	THEFT-3D (From Motor Vehicle)	1800 E CALKINS AVE	7/8/2018	P3
C	THEFT-3D (From Motor Vehicle)	7800 N MORTON ST	7/10/2018	P3
C	THEFT-3D (From Motor Vehicle)	700 E CROWN AVE	7/11/2018	P3
C	THEFT-3D (From Motor Vehicle)	700 E CROWN AVE	7/11/2018	P4
C	THEFT-3D (From Motor Vehicle)	0 E PINE RIDGE CT	7/11/2018	P3
A	THEFT-3D (From Motor Vehicle)	600 E BROAD AVE	7/11/2018	P3
C	THEFT-3D (From Motor Vehicle)	900 E JOSEPH AVE	7/11/2018	P3
C	THEFT-3D (From Motor Vehicle)	1700 E LINCOLN RD	7/12/2018	P3
C	THEFT-3D (From Motor Vehicle)	6000 N ADDISON ST	7/13/2018	P3
C	THEFT-3D (Motor Vehicle Parts or Accessories)	8400 N NEVADA ST	7/14/2018	P3
C	THEFT-3D (Shoplifting)	4700 N DIVISION ST	7/8/2018	P3
A	THEFT-3D (Shoplifting)	9100 N NEWPORT HWY	7/10/2018	P3
C	THEFT-3D (Shoplifting)	9200 N COLTON ST	7/11/2018	P3
C	THEFT-3D (Shoplifting)	9500 N NEWPORT HWY	7/11/2018	P3
C	THEFT-3D (Shoplifting)	9500 N NEWPORT HWY	7/11/2018	P3
C	THEFT-3D (Shoplifting)	9200 N NEVADA ST	7/12/2018	P3
C	THEFT-3D (Shoplifting)	9200 N NEVADA ST	7/12/2018	P4
C	THEFT-3D (Shoplifting)	4700 N DIVISION ST	7/12/2018	P3
C	THEFT-3D (Shoplifting)	4700 N DIVISION ST	7/12/2018	P3
C	THEFT-3D (Shoplifting)	6600 N DIVISION ST	7/12/2018	P3
C	THEFT-3D (Shoplifting)	4700 N DIVISION ST	7/12/2018	P3
C	THEFT-3D (Shoplifting)	4700 N DIVISION ST	7/12/2018	P3
C	THEFT-3D (Shoplifting)	4700 N DIVISION ST	7/12/2018	P3
C	THEFT-3D (Shoplifting)	1000 E FRANCIS AVE	7/13/2018	P3
C	THEFT-3D (Shoplifting)	6700 N DIVISION ST	7/13/2018	P3
C	THEFT-3D (Shoplifting)	4700 N DIVISION ST	7/13/2018	P3
C	THEFT-3D (Shoplifting)	5800 N DIVISION ST	7/13/2018	P3
C	THEFT-3D (Shoplifting)	10100 N NEWPORT HWY	7/13/2018	P3
C	THEFT-CITY (All Other Thefts)	N NEVADA ST / E LYONS AVE	7/13/2018	P4
C	THEFT-CITY (From Motor Vehicle)	6900 N CINCINNATI ST	7/11/2018	P4
C	THEFT-CITY (Shoplifting)	6700 N DIVISION ST	7/10/2018	P2
C	THEFT-CITY (Shoplifting)	9700 N NEWPORT HWY	7/12/2018	P4
C	TMVWOP-2D	1200 E HEROY AVE	7/8/2018	P4
C	VEHICLE PROWLING-2D/From Motor Vehicle	1700 E LINCOLN RD	7/11/2018	P3
C	VEHICLE PROWLING-2D/From Motor Vehicle	700 E CROWN AVE	7/11/2018	P4
C	VEHICLE PROWLING-2D/From Motor Vehicle	900 E CROWN AVE	7/11/2018	P3

### **SPB3WH**

C	BURGLARY 2D GARAGE	1800 E COLUMBIA AVE	7/9/2018	P3
A	THEFT OF MOTOR VEHICLE	1800 E JOSEPH AVE	7/10/2018	P2
C	THEFT-2D (All Other Thefts)	4700 N CRESTLINE ST	7/11/2018	P3
C	THEFT-2D (All Other Thefts)	1800 E COLUMBIA AVE	7/12/2018	P3

**For protection of victim privacy, the entire address on sexual assault crimes has been redacted.**



<b>A/C</b>	<b>Offense Statute</b>	<b>Address</b>	<b>Reported Date</b>	<b>Dist</b>
C	THEFT-3D (All Other Thefts)	1600 E JOSEPH AVE	7/9/2018	P3
C	THEFT-3D (All Other Thefts)	1700 E BROAD AVE	7/12/2018	P3
C	THEFT-3D (All Other Thefts)	1500 E BROAD AVE	7/13/2018	P3
C	THEFT-3D (From Motor Vehicle)	1600 E JOSEPH AVE	7/8/2018	P3
C	THEFT-3D (From Motor Vehicle)	2000 E JOSEPH AVE	7/13/2018	P3
C	THEFT-3D (From Motor Vehicle)	1500 E NEBRASKA AVE	7/13/2018	P4

POLICE SUMMARY - Ending: Saturday, July 14, 2018



## NE - Northeast District (P4)

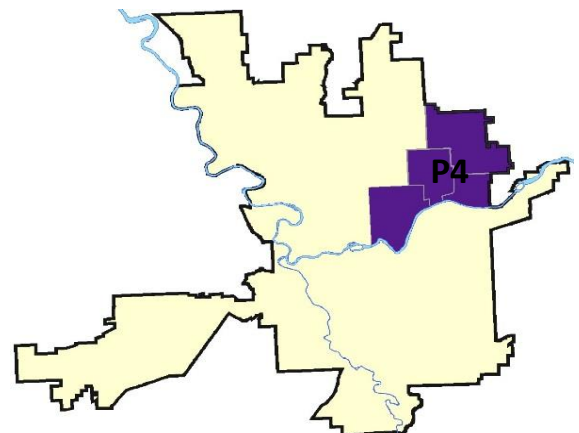
### Preliminary IBR Counts

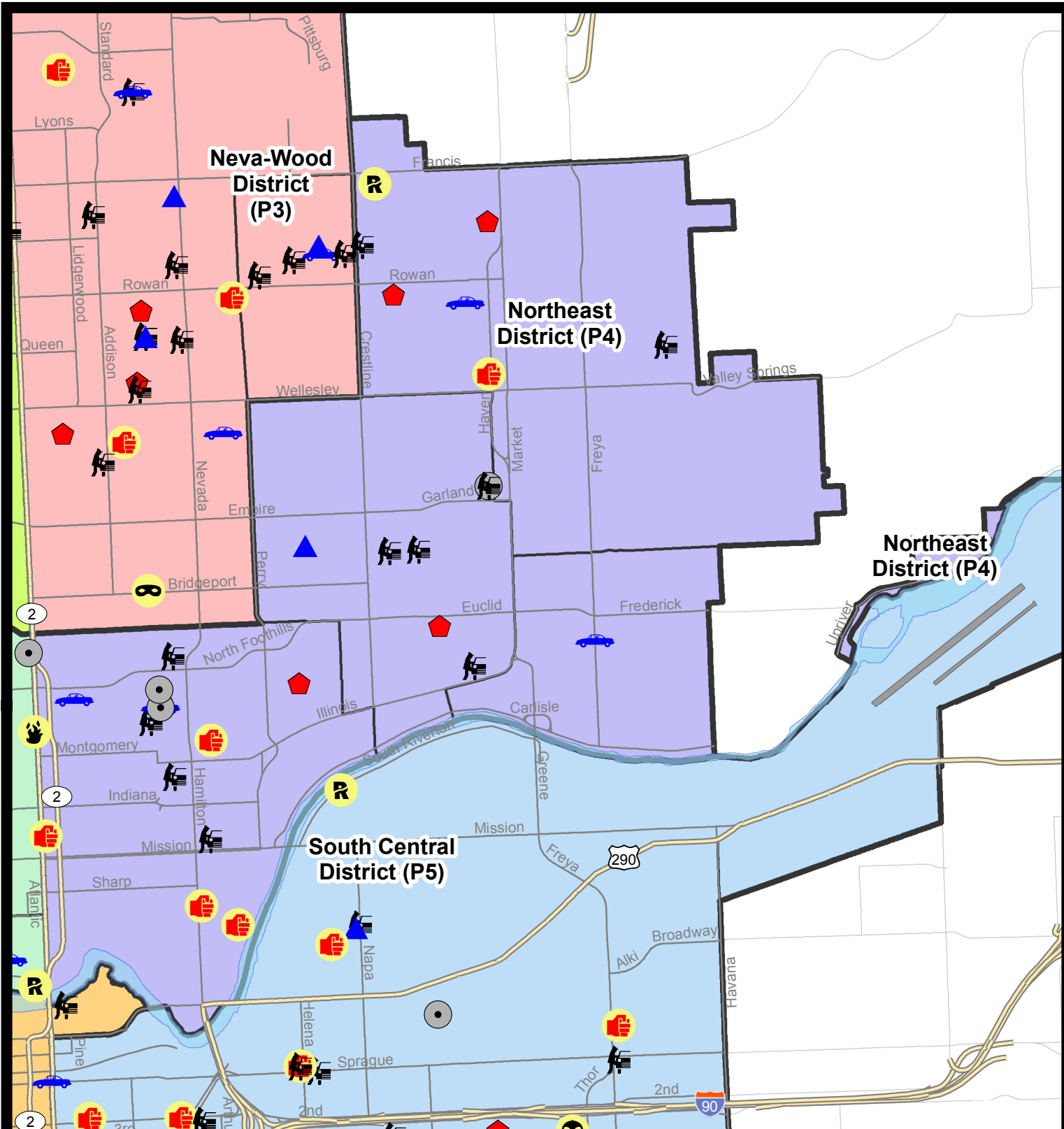
NIBRS Categories (Part 1 Selected)		7 Day Comparison			28 Day Comparison			YTD Comparison		
		Current	Prior	Percent	Current	Prior	Percent	Current	Prior	Percent
<b>Violent</b>	Criminal Homicide	1	0		1	1	0.00%	2	1	100.00%
	Rape	1	1	0.00%	3	2	50.00%	26	21	23.81%
	Robbery - Commercial	0	1	-100.00%	2	2	0.00%	8	11	-27.27%
	Robbery - Person	0	0		5	1	400.00%	16	16	0.00%
	Aggravated Assault - Non DV	4	1	300.00%	7	12	-41.67%	53	33	60.61%
	Aggravated Assault - DV	2	0		5	5	0.00%	44	31	41.94%
<b>Violent Total:</b>		8	3	166.67%	23	23	0.00%	149	113	31.86%
<b>Property</b>	Burglary - Residential	4	3	33.33%	22	21	4.76%	106	79	34.18%
	Burglary Garage	1	3	-66.67%	9	14	-35.71%	49	41	19.51%
	Burglary Commercial	3	3	0.00%	8	3	166.67%	34	32	6.25%
	Larceny	43	49	-12.24%	182	147	23.81%	927	849	9.19%
	Vehicle Theft	4	13	-69.23%	25	34	-26.47%	178	174	2.30%
	Arson	0	0		0	0		6	3	100.00%
<b>Property Total:</b>		55	71	-22.54%	246	219	12.33%	1300	1178	10.36%
<b>Preliminary Part 1 Crime Totals:</b>		63	74	-14.86%	269	242	11.16%	1449	1291	12.24%
<b>Current 7 Day Period:</b>		7/8/2018 - 7/14/2018			<b>Prior 7 Day Period:</b>		7/1/2018 - 7/7/2018			
<b>Current 28 Day Period:</b>		6/17/2018 - 7/14/2018			<b>Prior 28 Day Period:</b>		5/20/2018 - 6/16/2018			
<b>Current YTD Day Period:</b>		1/1/2018 - 7/14/2018			<b>Prior YTD Period:</b>		1/1/2017 - 7/14/2017			

Prepared by SPD Crime Analysis Office - Monday, July 16, 2018

**NOTE:** SPD moved from UCR to the NIBRS reporting standard on 10/4/16 following the transition to a new RMS System. [Numbers on CompStat reports prior to this date should not be used as a comparison to those on this report.](#) Additional info on these reporting standards can be found on the FBI website: <https://ucr.fbi.gov/nibrs-overview>

This chart represents Preliminary counts of selected crime categories from Police Case Reports. Full statistical analysis to determine the confidence level of this data has not been performed. The % change columns on the preliminary counts differ from the percentage change on the NIBRS crime report, sometimes significantly. The CompStat report is designed for operational use and includes only selected NIBRS categories and coding less complex than full NIBRS rules. Official statistics for these and other NIBRS categories can be found on WASPC & FBI websites once available.





**City of Spokane**  
**Northeast District (P4)**  
**Selected Crime Codes**  
**2018-07-08 to 2018-07-14**  
 Prepared By:  
 Crime Analysis Unit  
 Spokane Police Department

#### Legend

##### NIBRS Events



Criminal Homicide



Rape



Robbery Commercial



Robbery Person



Aggravated Assault



Burglary Residential



Burglary Garage



Burglary Commercial



Vehicle Prowling



Vehicle Theft



Arson



Cases Represent LERMS Crime Codes  
 Points may indicate multiple events  
 Note: Veh Prowl is only Larceny displayed

For Additional Information on  
 Incidents pertaining to an  
 Area, Trend, or Pattern  
 Contact Information Analysis

0 0.2 0.4 0.8 Miles



THIS IS NOT A LEGAL DOCUMENT:  
 The information shown on this map is compiled  
 from various sources and is subject to constant  
 revision. Information shown on this map should  
 not be used to determine the location of facilities  
 in relationship to property lines, section lines,  
 streets, etc.

Sunday - Saturday

NE - Northeast District (P4)

7/8/2018 TO 7/14/2018



<u>A/C</u>	<u>Offense Statute</u>	<u>Address</u>	<u>Reported Date</u>	<u>Dist</u>
C	ASSAULT-2D	N REGAL ST / E DIAMOND AVE	7/8/2018	P4
<b><u>SPB4BE</u></b>				
C	BURGLARY 2D COMMERCIAL	3900 N MARKET ST	7/14/2018	P4
A	BURGLARY 2D GARAGE	1600 E GORDON AVE	7/14/2018	P4
C	BURGLARY-RESIDENTIAL	2900 N SMITH ST	7/11/2018	P4
C	MAIL THEFT (All Others)	2300 E EMPIRE AVE	7/12/2018	P4
C	MURDER-1D	3000 N NELSON ST	7/8/2018	P4
C	THEFT-1D (From Building)	2900 N SMITH ST	7/11/2018	P4
C	THEFT-2D (From Motor Vehicle)	3900 N MARKET ST	7/14/2018	P4
C	THEFT-3D (All Other Thefts)	3500 N REGAL ST	7/10/2018	P4
C	THEFT-3D (All Other Thefts)	2000 E COURTLAND AVE	7/10/2018	P4
C	THEFT-3D (All Other Thefts)	2400 E EMPIRE AVE	7/14/2018	P4
C	THEFT-3D (From Motor Vehicle)	2200 E GLASS AVE	7/9/2018	P4
C	THEFT-3D (From Motor Vehicle)	2700 N NELSON ST	7/9/2018	P4
C	THEFT-3D (From Motor Vehicle)	2400 E GLASS AVE	7/14/2018	P4
C	THEFT-3D (Shoplifting)	3900 N MARKET ST	7/14/2018	P4
C	THEFT-3D (Shoplifting)	3900 N MARKET ST	7/14/2018	P4
C	THEFT-CITY (Shoplifting)	3900 N MARKET ST	7/14/2018	P4
<b><u>SPB4HI</u></b>				
C	ASSAULT-2D	2900 E BROAD AVE	7/10/2018	P3
A	BURGLARY-RESIDENTIAL	3000 E CENTRAL AVE	7/9/2018	P4
C	BURGLARY-RESIDENTIAL	2300 E SANSON AVE	7/9/2018	P3
C	RAPE OF A CHILD-3D (RAPE)		7/9/2018	P3
C	THEFT OF MOTOR VEHICLE	5300 N REGAL ST	7/10/2018	P4
C	THEFT-2D (From Motor Vehicle)	4900 N FLORIDA ST	7/13/2018	P4
C	THEFT-3D (From Building)	4700 N REGAL ST	7/11/2018	P4
C	THEFT-3D (From Motor Vehicle)	2100 E COLUMBIA AVE	7/10/2018	P4
<b><u>SPB4LO</u></b>				
C	ASSAULT-1D	1700 N DIVISION ST	7/9/2018	P1
C	ASSAULT-2D	1000 N SUPERIOR ST	7/13/2018	P2
C	ASSAULT-2D	900 E BOONE AVE	7/14/2018	P4
C	ASSAULT-3D (d)or(f) (Weapon/Instrument/Bodily Harm)	1000 E MONTGOMERY AVE	7/11/2018	P4
C	BURGLARY 1D FENCED AREA	500 E BOONE AVE	7/13/2018	P4
C	BURGLARY 2D COMMERCIAL	2500 N DAKOTA ST	7/8/2018	P4
C	BURGLARY 2D COMMERCIAL	2600 N CINCINNATI ST	7/13/2018	P4
C	BURGLARY 2D FENCED AREA	2800 N MADELIA ST	7/13/2018	P4
C	BURGLARY-RESIDENTIAL	2600 N MADELIA ST	7/8/2018	P4

For protection of victim privacy, the entire address on sexual assault crimes has been redacted.

<b>A/C</b>	<b>Offense Statute</b>	<b>Address</b>	<b>Reported Date</b>	<b>Dist</b>
C	MAIL THEFT (All Others)	900 E AUGUSTA AVE	7/11/2018	P4
C	THEFT OF MOTOR VEHICLE	2500 N DAKOTA ST	7/8/2018	P4
C	THEFT OF MOTOR VEHICLE	200 E NORTH FOOTHILLS DR	7/10/2018	P2
C	THEFT-1D (From Motor Vehicle)	2500 N DAKOTA ST	7/8/2018	P4
C	THEFT-2D (All Other Thefts)	700 E CATALDO AVE	7/11/2018	P2
C	THEFT-2D (All Other Thefts)	700 N DIVISION ST	7/11/2018	P4
C	THEFT-2D (All Other Thefts)	800 E BALDWIN AVE	7/12/2018	P4
C	THEFT-2D (From Building)	1400 E MISSION AVE	7/8/2018	P4
C	THEFT-3D (All Other Thefts)	200 E NORTH FOOTHILLS DR	7/8/2018	P1
C	THEFT-3D (All Other Thefts)	N DIVISION ST / E NORTH RIVER DR	7/10/2018	P4
C	THEFT-3D (All Other Thefts)	1000 E BALDWIN AVE	7/10/2018	P4
C	THEFT-3D (All Other Thefts)	1200 N RUBY ST	7/11/2018	P4
C	THEFT-3D (All Other Thefts)	700 E ERMINA AVE	7/13/2018	P4
C	THEFT-3D (From Building)	1400 E MISSION AVE	7/8/2018	P4
C	THEFT-3D (From Building)	800 N RUBY PL	7/10/2018	P2
C	THEFT-3D (From Building)	1500 E ILLINOIS AVE	7/13/2018	P4
C	THEFT-3D (From Building)	700 N DIVISION ST	7/13/2018	P4
C	THEFT-3D (From Building)	900 E NORA AVE	7/14/2018	P2
C	THEFT-3D (From Motor Vehicle)	700 E ERMINA AVE	7/9/2018	P2
C	THEFT-3D (From Motor Vehicle)	2800 N CINCINNATI ST	7/10/2018	P4
C	THEFT-3D (From Motor Vehicle)	900 E MISSION AVE	7/10/2018	P2
C	THEFT-3D (Motor Vehicle Parts or Accessories)	1200 E MISSION AVE	7/10/2018	P4
C	THEFT-3D (Shoplifting)	900 E MISSION AVE	7/9/2018	P4
C	THEFT-CITY (Shoplifting)	900 E MISSION AVE	7/12/2018	P4
C	THEFT-CITY (Shoplifting)	2400 N DIVISION ST	7/14/2018	P4
C	VEHICLE PROWLING-2D/From Motor Vehicle	600 E JACKSON AVE	7/13/2018	P4
<b>SPB4MI</b>				
C	THEFT OF MOTOR VEHICLE	N FREYA ST / E CLEVELAND AVE	7/8/2018	P1
C	THEFT-2D (From Building)	3600 E CLEVELAND AVE	7/9/2018	P2
C	THEFT-3D (All Other Thefts)	3900 E ERMINA AVE	7/12/2018	P4

# SPOKANE POLICE DEPARTMENT



## **SOUTH** **Police Service Area**

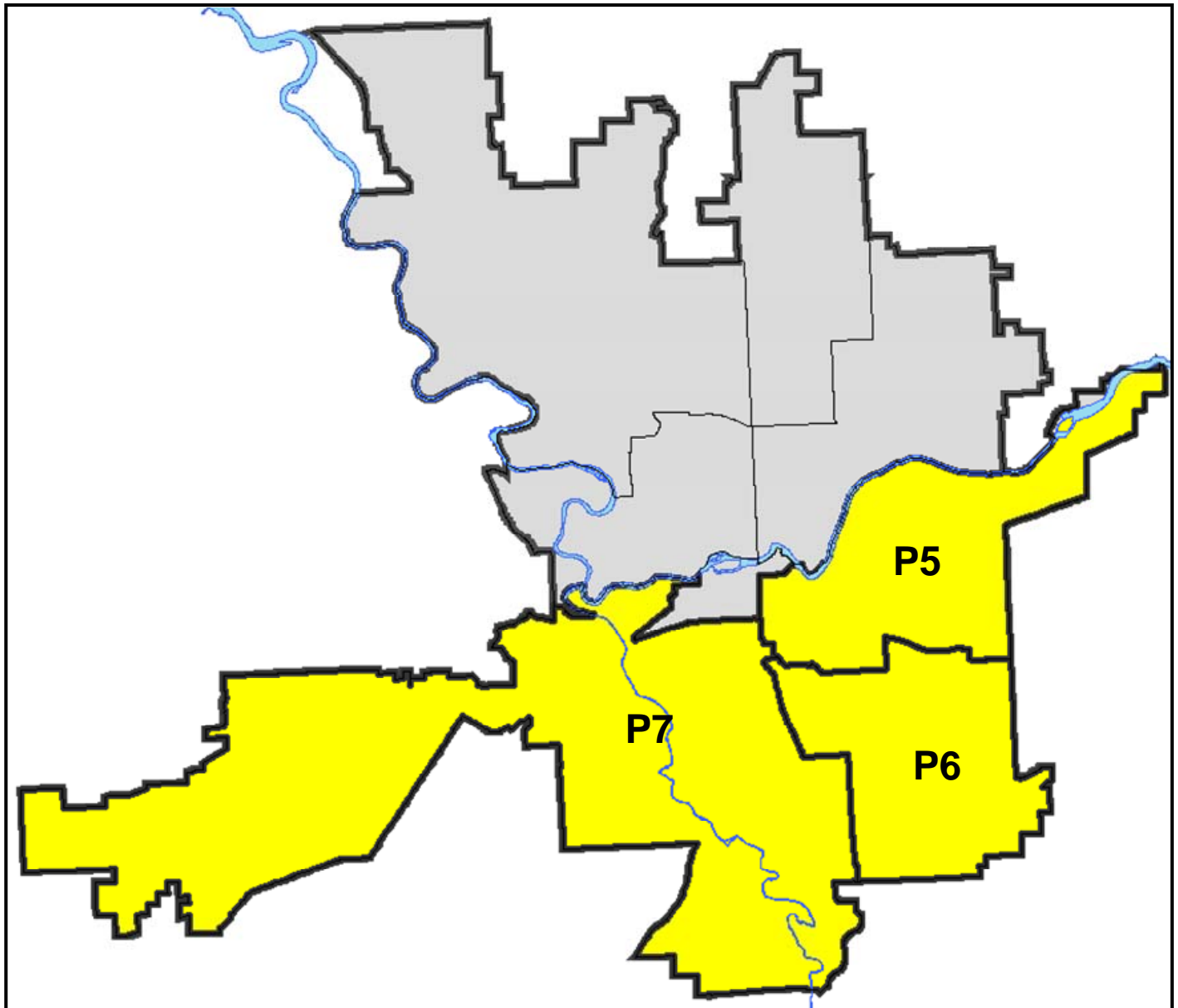
### PSA Commander

**Captain Tracie Meidl**

**South Central District (P5)**

**Southeast District (P6)**

**Southwest District (P7)**



POLICE SUMMARY - Ending: Saturday, July 14, 2018

## ***SOUTH PRECINCT (P5, P6, and P7)***



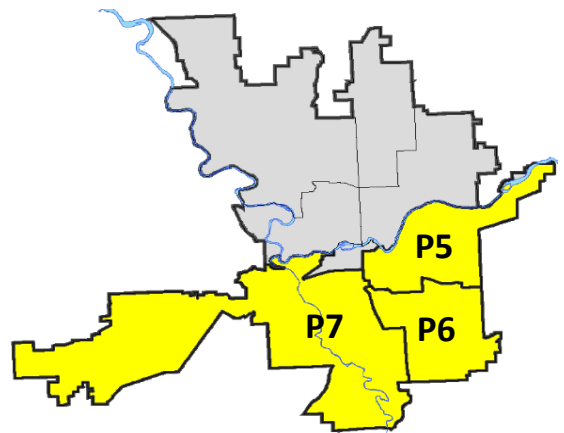
### Preliminary IBR Counts

NIBRS Categories (Part 1 Selected)		7 Day Comparison			28 Day Comparison			YTD Comparison		
		Current	Prior	Percent	Current	Prior	Percent	Current	Prior	Percent
Violent	Criminal Homicide	0	0		0	0		1	1	0.00%
	Rape	2	1	100.00%	8	9	-11.11%	47	37	27.03%
	Robbery - Commercial	1	0		3	0		8	4	100.00%
	Robbery - Person	1	1	0.00%	3	6	-50.00%	27	29	-6.90%
	Aggravated Assault - Non DV	9	1	800.00%	18	12	50.00%	91	70	30.00%
	Aggravated Assault - DV	1	3	-66.67%	10	11	-9.09%	70	53	32.08%
Violent Total:		14	6	133.33%	42	38	10.53%	244	194	25.77%
Property	Burglary - Residential	7	7	0.00%	22	26	-15.38%	194	243	-20.16%
	Burglary Garage	2	3	-33.33%	12	16	-25.00%	83	109	-23.85%
	Burglary Commercial	2	3	-33.33%	15	12	25.00%	72	67	7.46%
	Larceny	64	42	52.38%	235	294	-20.07%	1639	2025	-19.06%
	Vehicle Theft	8	8	0.00%	37	40	-7.50%	273	353	-22.66%
	Arson	1	2	-50.00%	4	2	100.00%	9	5	80.00%
Property Total:		84	65	29.23%	325	390	-16.67%	2270	2802	-18.99%
Preliminary Part 1 Crime Totals:		98	71	38.03%	367	428	-14.25%	2514	2996	-16.09%
Current 7 Day Period:		7/8/2018 - 7/14/2018			Prior 7 Day Period:		7/1/2018 - 7/7/2018			
Current 28 Day Period:		6/17/2018 - 7/14/2018			Prior 28 Day Period:		5/20/2018 - 6/16/2018			
Current YTD Day Period:		1/1/2018 - 7/14/2018			Prior YTD Period:		1/1/2017 - 7/14/2017			

Prepared by SPD Crime Analysis Office - Monday, July 16, 2018

**NOTE:** SPD moved from UCR to the NIBRS reporting standard on 10/4/16 following the transition to a new RMS System. [Numbers on CompStat reports prior to this date should not be used as a comparison to those on this report.](#) Additional info on these reporting standards can be found on the FBI website: <https://ucr.fbi.gov/nibrs-overview>

This chart represents Preliminary counts of selected crime categories from Police Case Reports. Full statistical analysis to determine the confidence level of this data has not been performed. The % change columns on the preliminary counts differ from the percentage change on the NIBRS crime report, sometimes significantly. The CompStat report is designed for operational use and includes only selected NIBRS categories and coding less complex than full NIBRS rules. Official statistics for these and other NIBRS categories can be found on WASPC & FBI websites once available.





POLICE SUMMARY - Ending: Saturday, July 14, 2018



## SE - South Central District (P5)

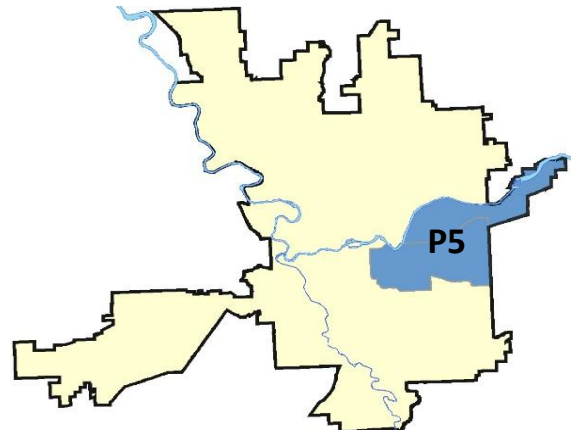
### Preliminary IBR Counts


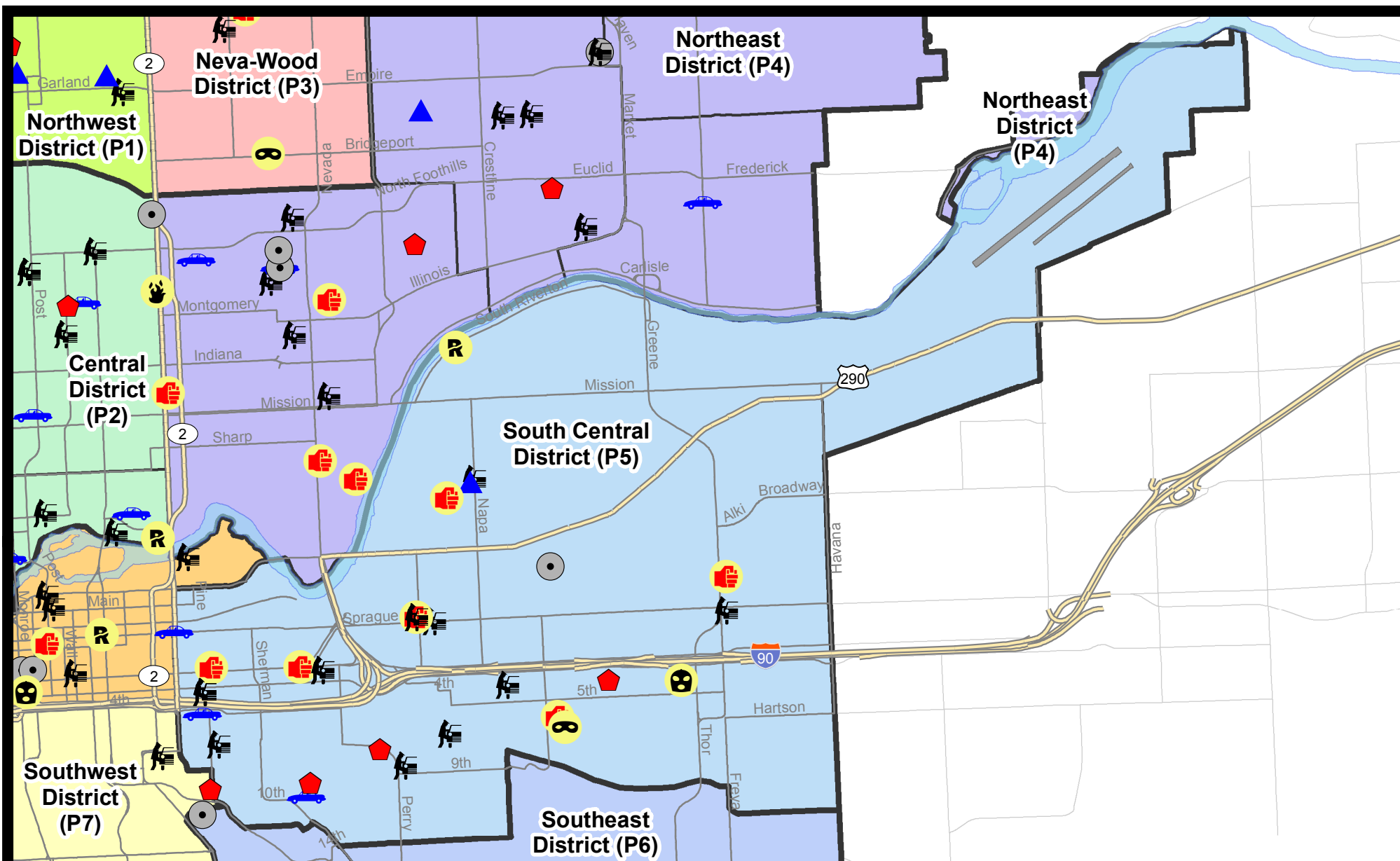
NIBRS Categories (Part 1 Selected)		7 Day Comparison			28 Day Comparison			YTD Comparison		
		Current	Prior	Percent	Current	Prior	Percent	Current	Prior	Percent
<b>Violent</b>	Criminal Homicide	0	0		0	0		1	0	
	Rape	1	0		3	3	0.00%	18	14	28.57%
	Robbery - Commercial	1	0		1	0		4	1	300.00%
	Robbery - Person	1	0		2	4	-50.00%	11	17	-35.29%
	Aggravated Assault - Non DV	5	1	400.00%	11	4	175.00%	42	33	27.27%
	Aggravated Assault - DV	1	1	0.00%	4	5	-20.00%	30	25	20.00%
<b>Violent Total:</b>		9	2	350.00%	21	16	31.25%	106	90	17.78%
<b>Property</b>	Burglary - Residential	3	1	200.00%	8	8	0.00%	72	84	-14.29%
	Burglary Garage	1	0		7	6	16.67%	31	20	55.00%
	Burglary Commercial	1	3	-66.67%	8	9	-11.11%	45	40	12.50%
	Larceny	34	20	70.00%	116	111	4.50%	658	741	-11.20%
	Vehicle Theft	2	3	-33.33%	14	15	-6.67%	107	173	-38.15%
	Arson	0	1	-100.00%	2	0		4	1	300.00%
<b>Property Total:</b>		41	28	46.43%	155	149	4.03%	917	1059	-13.41%
<b>Preliminary Part 1 Crime Totals:</b>		50	30	66.67%	176	165	6.67%	1023	1149	-10.97%
<b>Current 7 Day Period:</b>		7/8/2018 - 7/14/2018			<b>Prior 7 Day Period:</b>		7/1/2018 - 7/7/2018			
<b>Current 28 Day Period:</b>		6/17/2018 - 7/14/2018			<b>Prior 28 Day Period:</b>		5/20/2018 - 6/16/2018			
<b>Current YTD Day Period:</b>		1/1/2018 - 7/14/2018			<b>Prior YTD Period:</b>		1/1/2017 - 7/14/2017			

Prepared by SPD Crime Analysis Office - Monday, July 16, 2018

**NOTE:** SPD moved from UCR to the NIBRS reporting standard on 10/4/16 following the transition to a new RMS System. [Numbers on CompStat reports prior to this date should not be used as a comparison to those on this report.](#) Additional info on these reporting standards can be found on the FBI website: <https://ucr.fbi.gov/nibrs-overview>

This chart represents Preliminary counts of selected crime categories from Police Case Reports. Full statistical analysis to determine the confidence level of this data has not been performed. The % change columns on the preliminary counts differ from the percentage change on the NIBRS crime report, sometimes significantly. The CompStat report is designed for operational use and includes only selected NIBRS categories and coding less complex than full NIBRS rules. Official statistics for these and other NIBRS categories can be found on WASPC & FBI websites once available.





**City of Spokane**  
**South Central District (P5)**  
**Selected**  
**Crime Types**  
**2018-07-08 to 2018-07-14**  
 Prepared By:  
 Crime Analysis Unit  
 Spokane Police Department

#### Legend

##### NIBRS Events



Criminal Homicide



Rape



Robbery Commercial



Robbery Person



Aggravated Assault



Burglary Residential



Burglary Garage



Burglary Commercial



Vehicle Prowling



Vehicle Theft



Arson

Cases Represent LERMS Crime Codes

Points may indicate multiple events

Note: Veh Prowl is only Larceny category displayed



For Additional Information on Incidents  
 pertaining to an Area, Trend, or Pattern  
 Contact Information Analysis

0 0.2 0.4 0.6 0.8 1 Miles



**THIS IS NOT A LEGAL DOCUMENT:**  
 The information shown on this map is compiled  
 from various sources and is subject to constant  
 revision. Information shown on this map should  
 not be used to determine the location of facilities  
 in relationship to property lines, section lines,  
 streets, etc.

Sunday - Saturday

7/8/2018 TO 7/14/2018

SE - South Central District (P5)



<u>A/C</u>	<u>Offense Statute</u>	<u>Address</u>	<u>Reported Date</u>	<u>Dist</u>
<b><u>SPC5EC</u></b>				
C	ASSAULT - 4D (Weapon Involved)	2400 E 6TH AVE	7/13/2018	P6
C	ASSAULT-2D	1500 E SPRAGUE AVE	7/9/2018	P6
C	ASSAULT-2D	3600 E MAIN AVE	7/11/2018	P6
C	ASSAULT-2D	200 E 2ND AVE	7/13/2018	P8
C	BURGLARY 2D COMMERCIAL	200 N ALTAMONT ST	7/12/2018	P6
C	BURGLARY-RESIDENTIAL	800 E 9TH AVE	7/8/2018	P6
C	BURGLARY-RESIDENTIAL	2800 E 4TH AVE	7/9/2018	P5
C	BURGLARY-RESIDENTIAL	1200 E NEWARK AVE	7/13/2018	P6
C	ROBBERY 1D PERSON (NOT PURSE SNATCHING)	2500 E HARTSON AVE	7/12/2018	P6
C	ROBBERY 2D COMMERCIAL (NOT PURSE SNATCHING)	400 S THOR ST	7/11/2018	P6
C	THEFT OF MOTOR VEHICLE	100 E 4TH AVE	7/10/2018	P6
C	THEFT OF MOTOR VEHICLE	800 E 10TH AVE	7/11/2018	P6
C	THEFT(FIREARM) (From Building)	800 E 9TH AVE	7/8/2018	P6
C	THEFT-2D (All Other Thefts)	800 S GREENE ST	7/9/2018	P5
C	THEFT-2D (All Other Thefts)	2500 E HARTSON AVE	7/11/2018	P5
C	THEFT-2D (All Other Thefts)	2500 E HARTSON AVE	7/11/2018	P5
C	THEFT-2D (From Building)	800 S GREENE ST	7/11/2018	P5
C	THEFT-2D (From Motor Vehicle)	E SPRAGUE AVE / N MADEIRA ST	7/8/2018	P5
C	THEFT-2D (From Motor Vehicle)	1500 E SPRAGUE AVE	7/11/2018	P5
C	THEFT-2D (From Motor Vehicle)	3600 E SPRAGUE AVE	7/14/2018	P5
C	THEFT-3D (All Other Thefts)	4200 E SPRAGUE AVE	7/8/2018	P5
C	THEFT-3D (All Other Thefts)	2200 E 7TH AVE	7/10/2018	P5
C	THEFT-3D (All Other Thefts)	300 S THOR ST	7/10/2018	P5
C	THEFT-3D (All Other Thefts)	2200 E 5TH AVE	7/10/2018	P5
C	THEFT-3D (All Other Thefts)	2200 E 4TH AVE	7/10/2018	P5
C	THEFT-3D (All Other Thefts)	100 E 3RD AVE	7/12/2018	P5
C	THEFT-3D (All Other Thefts)	800 S PERRY ST	7/12/2018	P5
C	THEFT-3D (All Other Thefts)	2200 E 4TH AVE	7/13/2018	P5
C	THEFT-3D (All Other Thefts)	800 S COWLEY ST	7/13/2018	P5
C	THEFT-3D (All Other Thefts)	900 E 3RD AVE	7/14/2018	P5
C	THEFT-3D (From Building)	700 E HARTSON AVE	7/10/2018	P5
C	THEFT-3D (From Motor Vehicle)	700 S COWLEY ST	7/8/2018	P5
C	THEFT-3D (From Motor Vehicle)	100 E 3RD AVE	7/9/2018	P5
C	THEFT-3D (From Motor Vehicle)	800 S PERRY ST	7/11/2018	P5
A	THEFT-3D (From Motor Vehicle)	100 E 3RD AVE	7/12/2018	P5
A	THEFT-3D (From Motor Vehicle)	2100 E 4TH AVE	7/13/2018	P5
C	THEFT-3D (From Motor Vehicle)	900 E 3RD AVE	7/14/2018	P5
A	THEFT-3D (From Motor Vehicle)	900 E 3RD AVE	7/14/2018	P5

For protection of victim privacy, the entire address on sexual assault crimes has been redacted.

<b>A/C</b>	<b>Offense Statute</b>	<b>Address</b>	<b>Reported Date</b>	<b>Dist</b>
C	THEFT-3D (Motor Vehicle Parts or Accessories)	4100 E PRATT AVE	7/9/2018	P5
C	THEFT-3D (Motor Vehicle Parts or Accessories)	2600 E SPRAGUE AVE	7/10/2018	P5
C	THEFT-3D (Motor Vehicle Parts or Accessories)	600 S SHERMAN ST	7/11/2018	P5
C	THEFT-3D (Motor Vehicle Parts or Accessories)	E PACIFIC AVE / S SCOTT ST	7/13/2018	P5
C	VEHICLE PROWLING-2D/From Motor Vehicle	1700 E HARTSON AVE	7/11/2018	P6
C	WEAPON(INTIMIDATE WITH)	E 2ND AVE / S SCOTT ST	7/8/2018	P6

### **SPC5GP**

C	ASSAULT-2D	1800 E MALLON AVE	7/8/2018	P6
A	BURGLARY 2D GARAGE	1900 E CATALDO AVE	7/8/2018	P5
C	RAPE OF A CHILD-2D (RAPE)		7/11/2018	P6
C	THEFT-3D (All Other Thefts)	2300 E SOUTH RIVERTON AVE	7/12/2018	P5
A	THEFT-3D (All Other Thefts)	1000 N PITTSBURG ST	7/14/2018	P5
C	VEHICLE PROWLING-2D/From Motor Vehicle	N NAPA ST / E CATALDO AVE	7/11/2018	P5

POLICE SUMMARY - Ending: Saturday, July 14, 2018



## SE - Southeast District (P6)

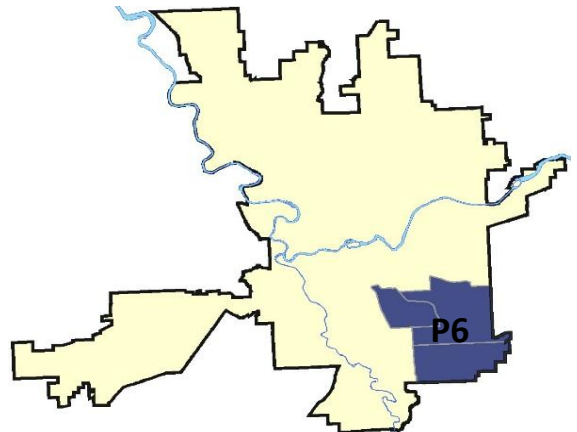
### Preliminary IBR Counts

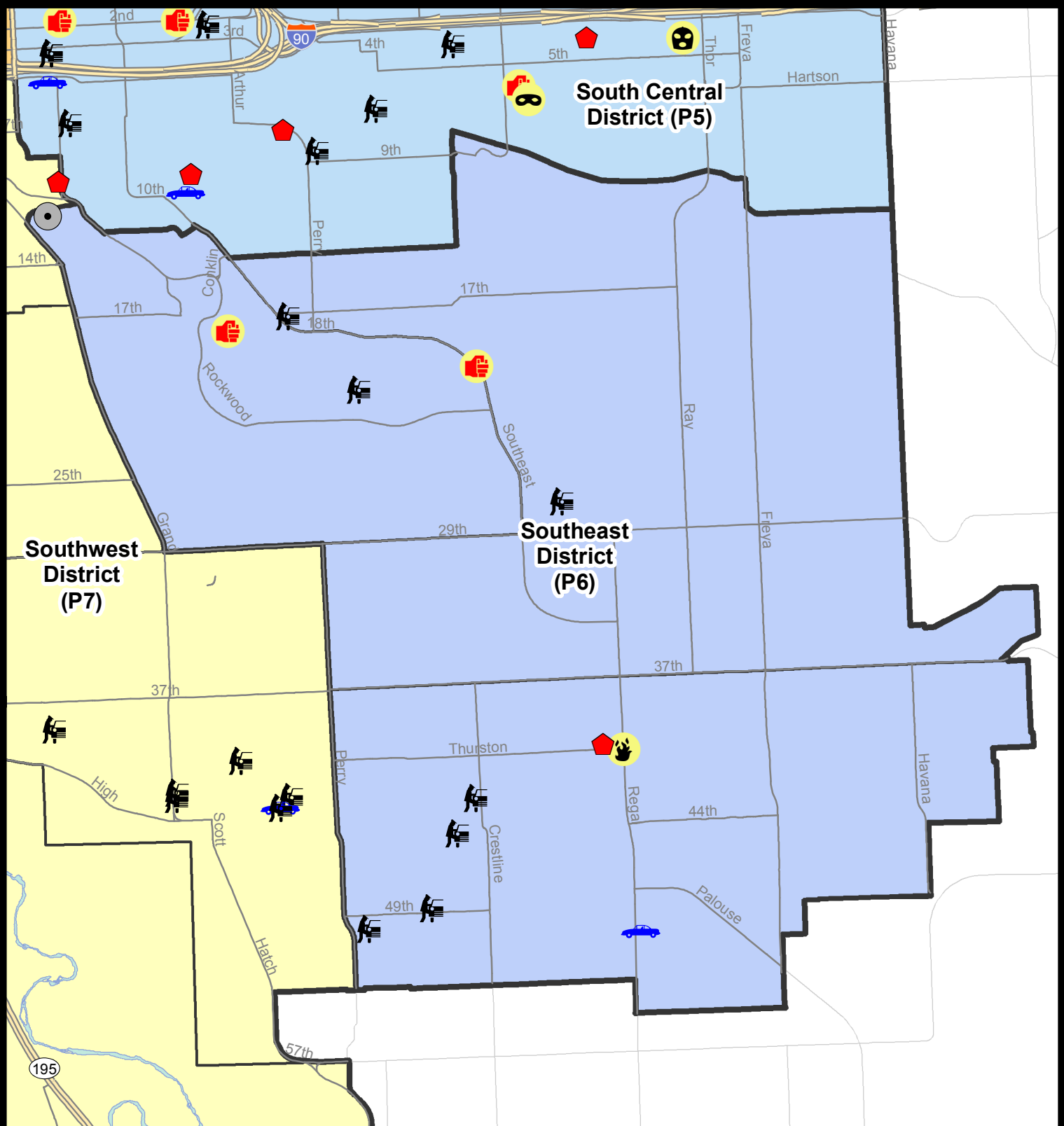
NIBRS Categories (Part 1 Selected)		7 Day Comparison			28 Day Comparison			YTD Comparison		
		Current	Prior	Percent	Current	Prior	Percent	Current	Prior	Percent
<b>Violent</b>	Criminal Homicide	0	0		0	0		0	0	
	Rape	0	0		1	3	-66.67%	12	9	33.33%
	Robbery - Commercial	0	0		1	0		2	1	100.00%
	Robbery - Person	0	1	-100.00%	1	0		4	7	-42.86%
	Aggravated Assault - Non DV	2	0		2	1	100.00%	19	15	26.67%
	Aggravated Assault - DV	0	1	-100.00%	1	3	-66.67%	16	12	33.33%
<b>Violent Total:</b>		2	2	0.00%	6	7	-14.29%	53	44	20.45%
<b>Property</b>	Burglary - Residential	1	4	-75.00%	6	7	-14.29%	51	68	-25.00%
	Burglary Garage	0	1	-100.00%	1	1	0.00%	13	47	-72.34%
	Burglary Commercial	1	0		2	0		8	5	60.00%
	Larceny	11	10	10.00%	47	58	-18.97%	376	516	-27.13%
	Vehicle Theft	1	1	0.00%	8	4	100.00%	48	66	-27.27%
	Arson	1	1	0.00%	2	0		3	1	200.00%
<b>Property Total:</b>		15	17	-11.76%	66	70	-5.71%	499	703	-29.02%
<b>Preliminary Part 1 Crime Totals:</b>		17	19	-10.53%	72	77	-6.49%	552	747	-26.10%
<b>Current 7 Day Period:</b>		7/8/2018 - 7/14/2018			<b>Prior 7 Day Period:</b>		7/1/2018 - 7/7/2018			
<b>Current 28 Day Period:</b>		6/17/2018 - 7/14/2018			<b>Prior 28 Day Period:</b>		5/20/2018 - 6/16/2018			
<b>Current YTD Day Period:</b>		1/1/2018 - 7/14/2018			<b>Prior YTD Period:</b>		1/1/2017 - 7/14/2017			

Prepared by SPD Crime Analysis Office - Monday, July 16, 2018

**NOTE:** SPD moved from UCR to the NIBRS reporting standard on 10/4/16 following the transition to a new RMS System. [Numbers on CompStat reports prior to this date should not be used as a comparison to those on this report.](#) Additional info on these reporting standards can be found on the FBI website: <https://ucr.fbi.gov/nibrs-overview>

This chart represents Preliminary counts of selected crime categories from Police Case Reports. Full statistical analysis to determine the confidence level of this data has not been performed. The % change columns on the preliminary counts differ from the percentage change on the NIBRS crime report, sometimes significantly. The CompStat report is designed for operational use and includes only selected NIBRS categories and coding less complex than full NIBRS rules. Official statistics for these and other NIBRS categories can be found on WASPC & FBI websites once available.





**City of Spokane**  
**Southeast District (P6)**  
**Selected Crime Codes**  
**2018-07-08 to 2018-07-14**  
 Prepared By:  
 Crime Analysis Unit  
 Spokane Police Department

**Legend**

NIBRS Events	Robbery Person	Burglary Commercial
Criminal Homicide	Aggravated Assault	Vehicle Prowling
Rape	Burglary Residential	Vehicle Theft
Robbery Commercial	Burglary Garage	Arson

*Cases Represent LERMS Crime Codes  
 Points may indicate multiple events  
 Note: Veh Prowl is only Larceny displayed*

*For Additional Information on Incidents pertaining to an Area, Trend, or Pattern Contact Information Analysis*

0 0.15 0.3 0.6 Miles

Geographic Information System

THIS IS NOT A LEGAL DOCUMENT:  
 The information shown on this map is compiled from various sources and is subject to constant revision. Information shown on this map should not be used to determine the location of facilities in relationship to property lines, section lines, streets, etc.

Sunday - Saturday

SE - Southeast District (P6)

7/8/2018 TO 7/14/2018



<b><u>A/C</u></b>	<b><u>Offense Statute</u></b>	<b><u>Address</u></b>	<b><u>Reported Date</u></b>	<b><u>Dist</u></b>
<b><u>SPC6LH</u></b>				
C	ASSAULT-2D	E SOUTHEAST BLVD / S LINCOLN PARK	7/9/2018	P7
C	THEFT-3D (All Other Thefts)	900 S ALTAMONT BLVD	7/9/2018	P6
C	THEFT-3D (From Building)	3000 S REBECCA ST	7/13/2018	P6
C	THEFT-3D (From Motor Vehicle)	1200 E 17TH AVE	7/9/2018	P6
C	THEFT-3D (From Motor Vehicle)	2600 E 27TH AVE	7/13/2018	P6
C	THEFT-3D (Shoplifting)	2500 E 29TH AVE	7/12/2018	P6
<b><u>SPC6RW</u></b>				
C	ASSAULT-2D	900 E 18TH AVE	7/11/2018	P6
A	BURGLARY 2D COMMERCIAL	100 E 12TH AVE	7/9/2018	P6
C	THEFT-3D (All Other Thefts)	2000 S ABRAMS CT	7/13/2018	P6
C	THEFT-3D (From Motor Vehicle)	2000 S ABRAMS CT	7/13/2018	P6
<b><u>SPC6SG</u></b>				
C	ARSON-2ND DEG	E 41ST AVE / S REGAL ST	7/12/2018	P5
C	BURGLARY-RESIDENTIAL	4000 S LACEY ST	7/11/2018	P6
C	THEFT OF MOTOR VEHICLE	5000 S REGAL ST	7/9/2018	P6
C	THEFT-2D (From Motor Vehicle)	2000 E 44TH AVE	7/14/2018	P6
A	THEFT-3D (From Motor Vehicle)	4800 S MAGNOLIA ST	7/11/2018	P6
C	THEFT-3D (From Motor Vehicle)	4900 S HOGAN ST	7/12/2018	P6
A	THEFT-3D (From Motor Vehicle)	4200 S CRESTLINE ST	7/13/2018	P6



POLICE SUMMARY - Ending: Saturday, July 14, 2018



## SW - Southwest District (P7)

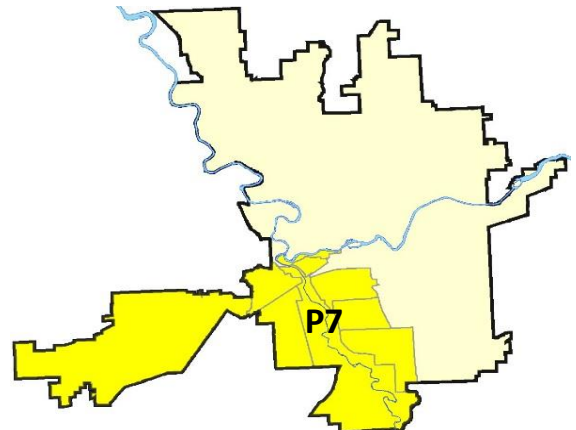
### Preliminary IBR Counts

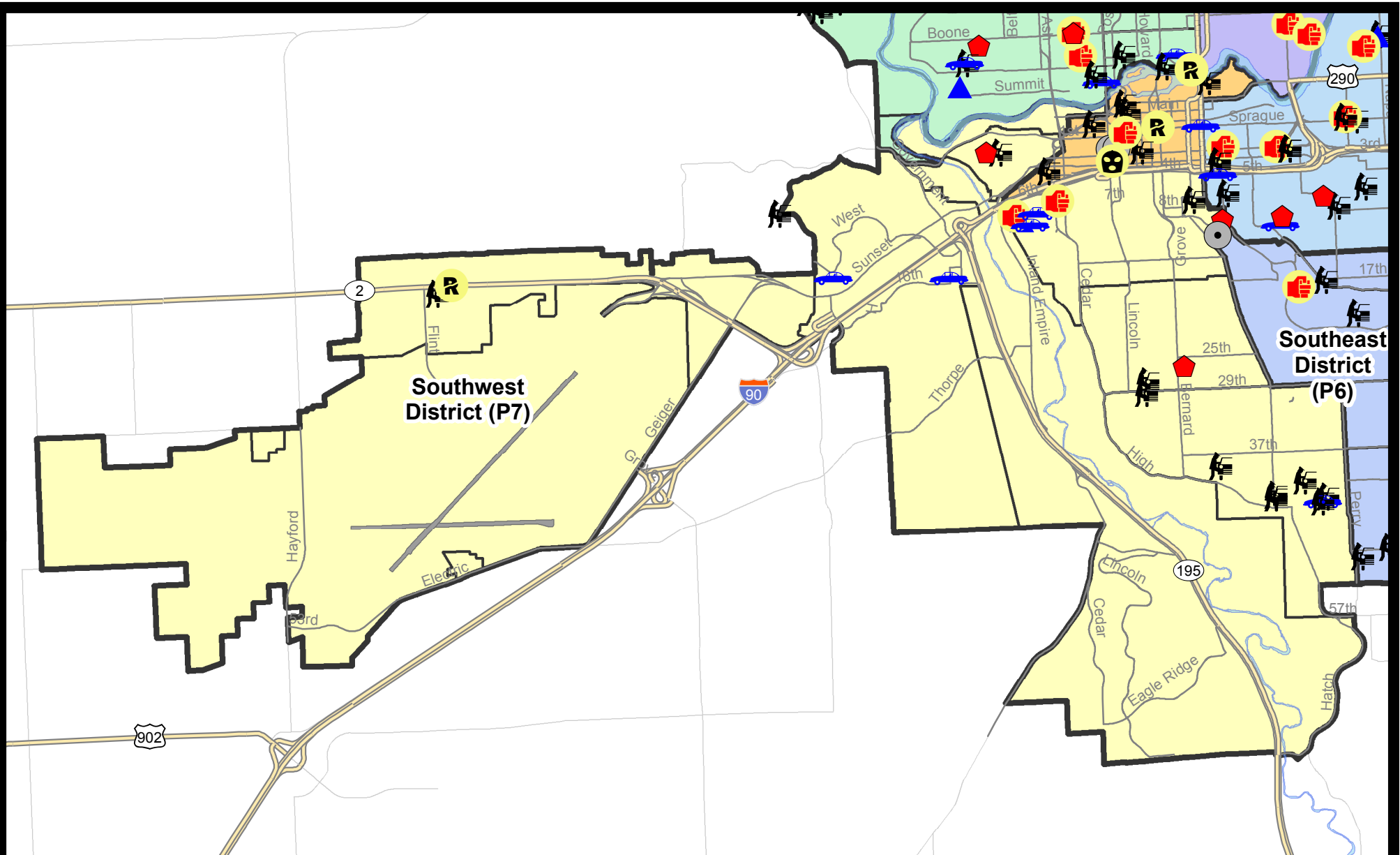
NIBRS Categories (Part 1 Selected)		7 Day Comparison			28 Day Comparison			YTD Comparison		
		Current	Prior	Percent	Current	Prior	Percent	Current	Prior	Percent
<b>Violent</b>	Criminal Homicide	0	0		0	0		0	1	-100.00%
	Rape	1	1	0.00%	4	3	33.33%	17	14	21.43%
	Robbery - Commercial	0	0		1	0		2	2	0.00%
	Robbery - Person	0	0		0	2	-100.00%	12	5	140.00%
	Aggravated Assault - Non DV	2	0		5	7	-28.57%	30	22	36.36%
	Aggravated Assault - DV	0	1	-100.00%	5	3	66.67%	24	16	50.00%
<b>Violent Total:</b>		3	2	50.00%	15	15	0.00%	85	60	41.67%
<b>Property</b>	Burglary - Residential	3	2	50.00%	8	11	-27.27%	71	91	-21.98%
	Burglary Garage	1	2	-50.00%	4	9	-55.56%	39	42	-7.14%
	Burglary Commercial	0	0		5	3	66.67%	19	22	-13.64%
	Larceny	19	12	58.33%	72	125	-42.40%	605	768	-21.22%
	Vehicle Theft	5	4	25.00%	15	21	-28.57%	118	114	3.51%
	Arson	0	0		0	2	-100.00%	2	3	-33.33%
<b>Property Total:</b>		28	20	40.00%	104	171	-39.18%	854	1040	-17.88%
<b>Preliminary Part 1 Crime Totals:</b>		31	22	40.91%	119	186	-36.02%	939	1100	-14.64%
<b>Current 7 Day Period:</b>		7/8/2018 - 7/14/2018			<b>Prior 7 Day Period:</b>		7/1/2018 - 7/7/2018			
<b>Current 28 Day Period:</b>		6/17/2018 - 7/14/2018			<b>Prior 28 Day Period:</b>		5/20/2018 - 6/16/2018			
<b>Current YTD Day Period:</b>		1/1/2018 - 7/14/2018			<b>Prior YTD Period:</b>		1/1/2017 - 7/14/2017			

Prepared by SPD Crime Analysis Office - Monday, July 16, 2018

**NOTE:** SPD moved from UCR to the NIBRS reporting standard on 10/4/16 following the transition to a new RMS System. [Numbers on CompStat reports prior to this date should not be used as a comparison to those on this report.](#) Additional info on these reporting standards can be found on the FBI website: <https://ucr.fbi.gov/nibrs-overview>

This chart represents Preliminary counts of selected crime categories from Police Case Reports. Full statistical analysis to determine the confidence level of this data has not been performed. The % change columns on the preliminary counts differ from the percentage change on the NIBRS crime report, sometimes significantly. The CompStat report is designed for operational use and includes only selected NIBRS categories and coding less complex than full NIBRS rules. Official statistics for these and other NIBRS categories can be found on WASPC & FBI websites once available.


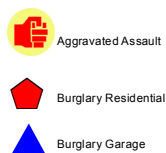





**City of Spokane**  
**Southwest District (P7)**  
**Selected**  
**Crime Types**  
**2018-07-08 to 2018-07-14**  
 Prepared By:  
 Crime Analysis Unit  
 Spokane Police Department

**Legend**

**NIBRS Events**



Cases Represent LERMS Crime Codes  
 Points may indicate multiple events  
 Note: Veh Prowl is only Larceny category displayed



For Additional Information on Incidents  
 pertaining to an Area, Trend, or Pattern  
 Contact Information Analysis

0 0.2 0.4 0.6 0.8 1 1.2 1.4 1.6 Miles



**THIS IS NOT A LEGAL DOCUMENT:**  
 The information shown on this map is compiled  
 from various sources and is subject to constant  
 revision. Information shown on this map should  
 not be used to determine the location of facilities  
 in relationship to property lines, section lines,  
 streets, etc.



Sunday - Saturday

SE - Southwest District (P7)

7/8/2018 TO 7/14/2018



<u>A/C</u>	<u>Offense Statute</u>	<u>Address</u>	<u>Reported Date</u>	<u>Dist</u>
<b><u>SPD7BA</u></b>				
A	BURGLARY-RESIDENTIAL	2300 W PACIFIC AVE	7/9/2018	P7
C	THEFT-2D (All Other Thefts)	S OAK ST / W 2ND AVE	7/9/2018	P7
C	THEFT-3D (From Motor Vehicle)	2100 W PACIFIC AVE	7/9/2018	P7
C	THEFT-CITY (From Building)	100 S OAK ST	7/12/2018	P7
<b><u>SPD7CH</u></b>				
C	ASSAULT-1D	2000 W 8TH AVE	7/9/2018	P7
C	ASSAULT-3D (d)or(f) (Weapon/Instrument/Bodily Harm)	600 S MAPLE ST	7/9/2018	P7
C	BURGLARY 2D FENCED AREA	100 W 5TH AVE	7/9/2018	P7
C	BURGLARY 2D GARAGE	1900 W 9TH AVE	7/9/2018	P7
C	BURGLARY-RESIDENTIAL	900 S COWLEY ST	7/9/2018	P5
C	THEFT OF MOTOR VEHICLE	1800 W 9TH AVE	7/8/2018	P7
C	THEFT OF MOTOR VEHICLE	800 S OAK ST	7/14/2018	P7
C	THEFT-1D (Pocket Picking)	W 5TH AVE / S CEDAR ST	7/11/2018	P7
C	THEFT-3D (From Motor Vehicle)	100 W 8TH AVE	7/12/2018	P7
<b><u>SPD7CS</u></b>				
A	THEFT OF MOTOR VEHICLE	1000 E 43RD AVE	7/10/2018	P7
C	THEFT-2D (From Building)	600 E HIGH DR	7/8/2018	P7
C	THEFT-2D (From Motor Vehicle)	600 W 29TH AVE	7/9/2018	P7
C	THEFT-3D (From Motor Vehicle)	0 E 39TH AVE	7/9/2018	P7
A	THEFT-3D (From Motor Vehicle)	600 E 42ND AVE	7/10/2018	P5
C	THEFT-3D (From Motor Vehicle)	4100 S GRAND BLVD	7/10/2018	P7
A	THEFT-3D (From Motor Vehicle)	1000 E 43RD AVE	7/10/2018	P7
C	THEFT-3D (From Motor Vehicle)	1100 E 42ND AVE	7/11/2018	P5
C	THEFT-3D (From Motor Vehicle)	900 E THURSTON AVE	7/11/2018	P7
<b><u>SPD7GT</u></b>				
C	THEFT OF MOTOR VEHICLE	1500 S MILTON ST	7/14/2018	P7
<b><u>SPD7LC</u></b>				
C	THEFT-CITY (Shoplifting)	4200 S CHENEY SPOKANE RD	7/12/2018	P7
<b><u>SPD7MC</u></b>				
C	BURGLARY-RESIDENTIAL	200 W 26TH AVE	7/10/2018	P7
C	THEFT-3D (All Other Thefts)	2800 S GRAND BLVD	7/14/2018	P2
C	THEFT-3D (From Motor Vehicle)	600 W 28TH AVE	7/10/2018	P7
<b><u>SPD7WH</u></b>				
C	THEFT OF MOTOR VEHICLE	1500 S RUSTLE ST	7/11/2018	P7
<b><u>SPD7WP</u></b>				
C	RAPE-2ND (RAPE)		7/13/2018	P7

For protection of victim privacy, the entire address on sexual assault crimes has been redacted.

<b>A/C</b>	<b>Offense Statute</b>	<b>Address</b>	<b>Reported Date</b>	<b>Dist</b>
C	THEFT-CITY (From Building)	5400 W SUNSET HWY	7/13/2018	P7
A	VEHICLE PROWLING-2D/No Theft	9000 W US 2 HWY	7/13/2018	P5

# SPOKANE POLICE DEPARTMENT

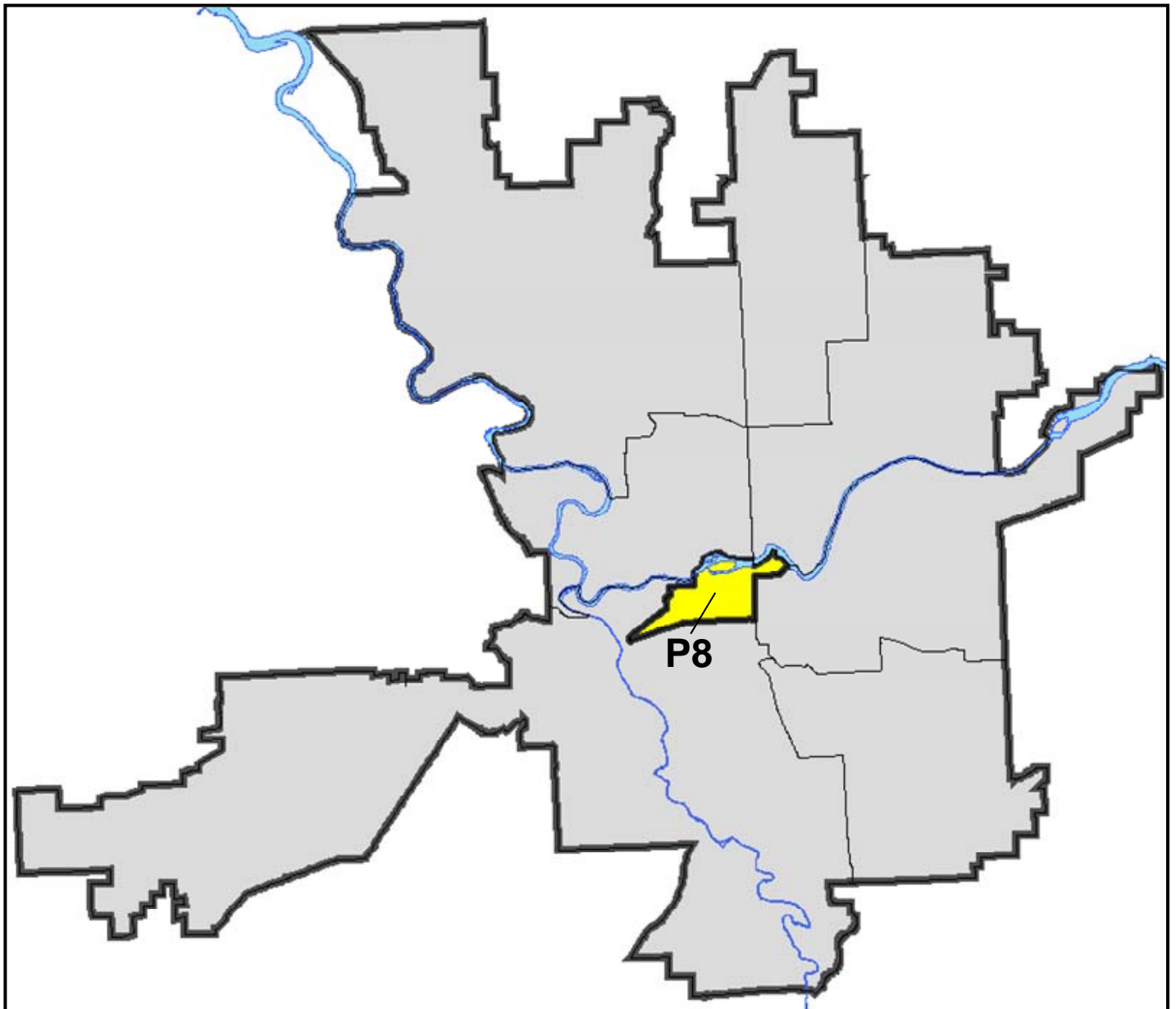
## DOWNTOWN

## Police Service Area



PSA Commander

**Captain David Singley**



POLICE SUMMARY - Ending: Saturday, July 14, 2018

## ***DOWNTOWN PRECINCT (P8)***



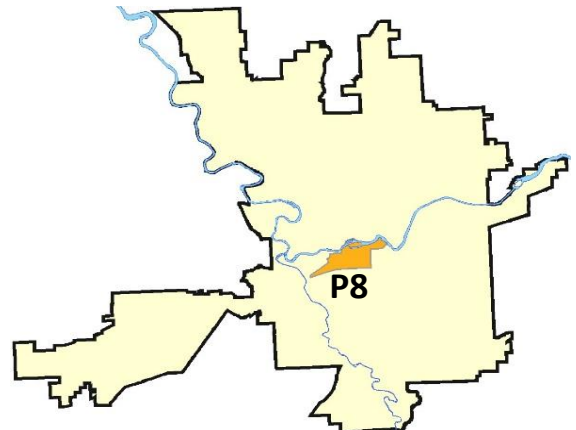
### Preliminary IBR Counts

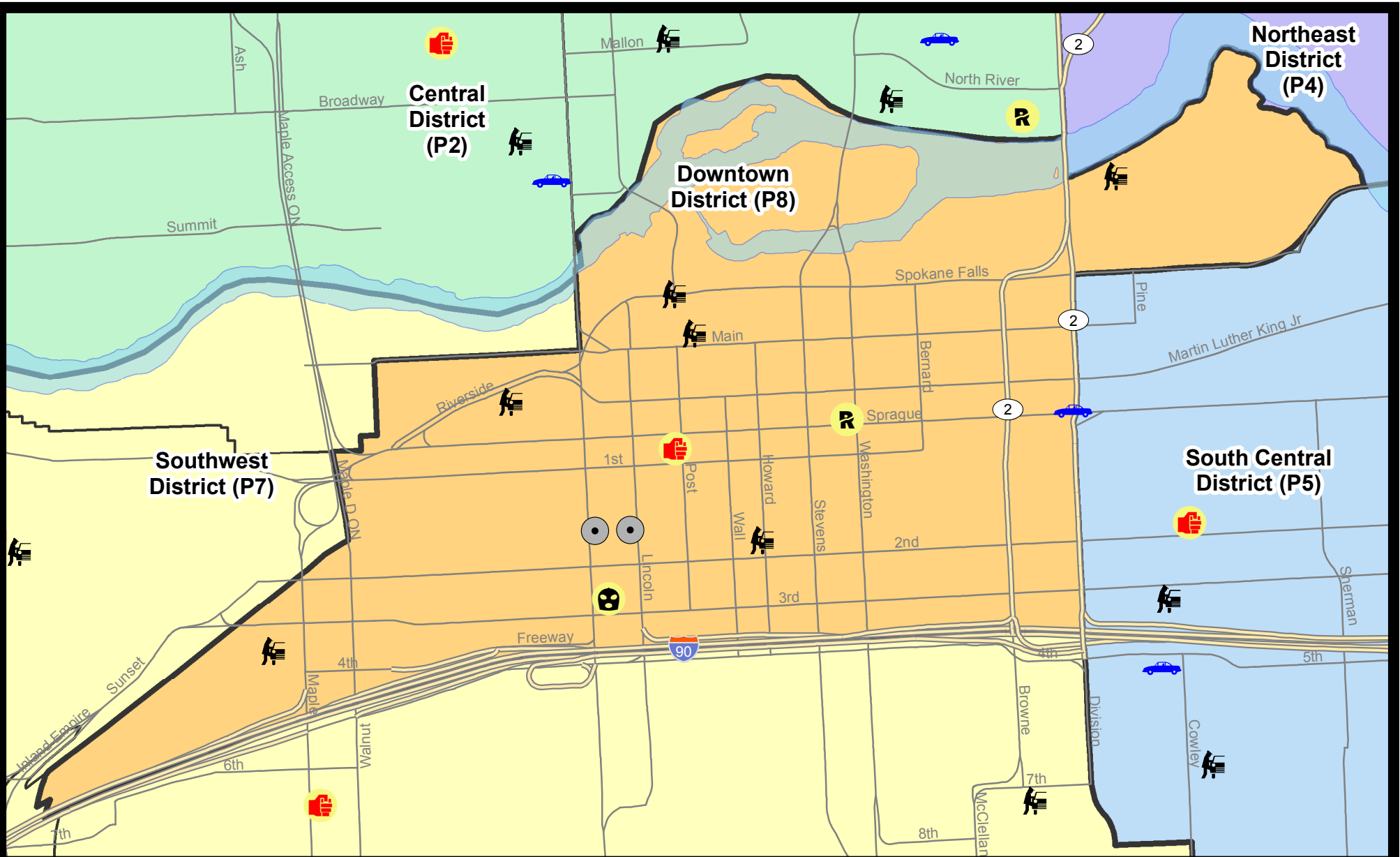
NIBRS Categories (Part 1 Selected)		7 Day Comparison			28 Day Comparison			YTD Comparison		
		Current	Prior	Percent	Current	Prior	Percent	Current	Prior	Percent
<b>Violent</b>	Criminal Homicide	0	0		0	0		0	0	
	Rape	2	0		8	4	100.00%	21	8	162.50%
	Robbery - Commercial	1	0		1	0		4	0	
	Robbery - Person	0	3	-100.00%	5	3	66.67%	20	23	-13.04%
	Aggravated Assault - Non DV	1	2	-50.00%	11	11	0.00%	79	41	92.68%
	Aggravated Assault - DV	0	0		4	0		13	12	8.33%
<b>Violent Total:</b>		4	5	-20.00%	29	18	61.11%	137	84	63.10%
<b>Property</b>	Burglary - Residential	0	0		1	2	-50.00%	14	18	-22.22%
	Burglary Garage	0	0		0	0		0	1	-100.00%
	Burglary Commercial	2	3	-33.33%	9	8	12.50%	29	19	52.63%
	Larceny	25	18	38.89%	103	85	21.18%	624	590	5.76%
	Vehicle Theft	1	1	0.00%	4	8	-50.00%	41	31	32.26%
	Arson	0	0		0	1	-100.00%	3	0	
<b>Property Total:</b>		28	22	27.27%	117	104	12.50%	711	659	7.89%
<b>Preliminary Part 1 Crime Totals:</b>		32	27	18.52%	146	122	19.67%	848	743	14.13%
<b>Current 7 Day Period:</b>		7/8/2018 - 7/14/2018			<b>Prior 7 Day Period:</b>		7/1/2018 - 7/7/2018			
<b>Current 28 Day Period:</b>		6/17/2018 - 7/14/2018			<b>Prior 28 Day Period:</b>		5/20/2018 - 6/16/2018			
<b>Current YTD Day Period:</b>		1/1/2018 - 7/14/2018			<b>Prior YTD Period:</b>		1/1/2017 - 7/14/2017			

Prepared by SPD Crime Analysis Office - Monday, July 16, 2018

**NOTE:** SPD moved from UCR to the NIBRS reporting standard on 10/4/16 following the transition to a new RMS System. [Numbers on CompStat reports prior to this date should not be used as a comparison to those on this report.](#) Additional info on these reporting standards can be found on the FBI website: <https://ucr.fbi.gov/nibrs-overview>

This chart represents Preliminary counts of selected crime categories from Police Case Reports. Full statistical analysis to determine the confidence level of this data has not been performed. The % change columns on the preliminary counts differ from the percentage change on the NIBRS crime report, sometimes significantly. The CompStat report is designed for operational use and includes only selected NIBRS categories and coding less complex than full NIBRS rules. Official statistics for these and other NIBRS categories can be found on WASPC & FBI websites once available.
















**City of Spokane**  
**Downtown District (P8)**  
**Selected**  
**Crime Types**  
**2018-07-08 to 2018-07-14**  
 Prepared By:  
 Crime Analysis Unit  
 Spokane Police Department

#### Legend

##### NIBRS Events

- |   |  |  |   |
|---|--|--|---|
|  Criminal Homicide |  Robbery Commercial |  Aggravated Assault   |  Burglary Commercial |
|  Rape              |  Robbery Person     |  Burglary Residential |  Vehicle Prowling    |
|   |  |  Burglary Garage      |  Vehicle Theft       |
|   |  |  |  Arson               |

Cases Represent LERMS Crime Codes  
 Points may indicate multiple events  
 Note: Veh Prowl is only Larceny category displayed



For Additional Information on Incidents  
 pertaining to an Area, Trend, or Pattern  
 Contact Information Analysis

0 0.2 Miles



**THIS IS NOT A LEGAL DOCUMENT:**  
 The information shown on this map is compiled  
 from various sources and is subject to constant  
 revision. Information shown on this map should  
 not be used to determine the location of facilities  
 in relationship to property lines, section lines,  
 streets, etc.





Sunday - Saturday

SW - Downtown District (P8)

7/8/2018 TO 7/14/2018



<u>A/C</u>	<u>Offense Statute</u>	<u>Address</u>	<u>Reported Date</u>	<u>Dist</u>
<b><u>SPD8RS</u></b>				
C	ASSAULT-2D	0 S POST ST	7/10/2018	P8
C	BURGLARY 2D COMMERCIAL	100 S LINCOLN ST	7/14/2018	P8
C	BURGLARY 2D COMMERCIAL	100 S MONROE ST	7/14/2018	P8
C	RAPE-2ND (RAPE)		7/11/2018	P8
C	RAPE-3D (RAPE)		7/12/2018	P8
C	ROBBERY 2D COMMERCIAL (NOT PURSE SNATCHING)	900 W 3RD AVE	7/8/2018	P8
C	THEFT OF MOTOR VEHICLE	0 N DIVISION ST	7/13/2018	P8
C	THEFT-2D (All Other Thefts)	200 S POST ST	7/9/2018	P8
C	THEFT-2D (All Other Thefts)	400 N RIVERPOINT BLVD	7/13/2018	P8
C	THEFT-2D (All Other Thefts)	700 W MAIN AVE	7/14/2018	P8
C	THEFT-2D (From Building)	700 W RIVERSIDE AVE	7/10/2018	P8
C	THEFT-2D (From Motor Vehicle)	1100 W RIVERSIDE AVE	7/11/2018	P8
C	THEFT-2D (Motor Vehicle Parts or Accessories)	1300 W 2ND AVE	7/9/2018	P8
C	THEFT-2D (Shoplifting)	700 W MAIN AVE	7/13/2018	P5
C	THEFT-3D (All Other Thefts)	W SPRAGUE AVE / N JEFFERSON ST	7/8/2018	P8
C	THEFT-3D (All Other Thefts)	800 W SPOKANE FALLS BLVD	7/9/2018	P8
C	THEFT-3D (All Other Thefts)	0 W SPOKANE FALLS BLVD	7/10/2018	P8
C	THEFT-3D (All Other Thefts)	0 W PACIFIC AVE	7/10/2018	P8
C	THEFT-3D (All Other Thefts)	400 W 3RD AVE	7/10/2018	P8
C	THEFT-3D (All Other Thefts)	W SPRAGUE AVE / N WASHINGTON ST	7/14/2018	P8
C	THEFT-3D (From Building)	0 E OLIVE AVE	7/11/2018	P8
C	THEFT-3D (From Motor Vehicle)	400 N RIVERPOINT BLVD	7/8/2018	P8
C	THEFT-3D (From Motor Vehicle)	N POST ST / W SPOKANE FALLS BLVD	7/10/2018	P8
C	THEFT-3D (From Motor Vehicle)	100 S HOWARD ST	7/11/2018	P8
C	THEFT-3D (From Motor Vehicle)	1600 W 3RD AVE	7/13/2018	P8
A	THEFT-3D (From Motor Vehicle)	700 W MAIN AVE	7/13/2018	P8
C	THEFT-3D (Motor Vehicle Parts or Accessories)	N BERNARD ST / W SPRAGUE AVE	7/13/2018	P8
C	THEFT-3D (Motor Vehicle Parts or Accessories)	100 S HOWARD ST	7/14/2018	P8
C	THEFT-CITY (All Other Thefts)	W 2ND AVE / S BERNARD ST	7/12/2018	P8
C	THEFT-CITY (From Building)	200 W MAIN AVE	7/11/2018	P8
C	THEFT-CITY (Shoplifting)	700 W MAIN AVE	7/12/2018	P8
C	THEFT-CITY (Shoplifting)	700 W MAIN AVE	7/14/2018	P8

POLICE SUMMARY - Ending: Saturday, July 14, 2018



## Other Jurisdiction or Unk District

### Preliminary IBR Counts

NIBRS Categories (Part 1 Selected)		7 Day Comparison			28 Day Comparison			YTD Comparison		
		Current	Prior	Percent	Current	Prior	Percent	Current	Prior	Percent
<b>Violent</b>	Criminal Homicide	0	0		0	0		0	0	
	Rape	0	0		0	1	-100.00%	4	13	-69.23%
	Robbery - Commercial	0	0		0	0		0	8	-100.00%
	Robbery - Person	0	0		0	0		0	13	-100.00%
	Aggravated Assault - Non DV	0	1	-100.00%	1	0		1	47	-97.87%
	Aggravated Assault - DV	0	0		0	1	-100.00%	1	10	-90.00%
<b>Violent Total:</b>		0	1	-100.00%	1	2	-50.00%	6	91	-93.41%
<b>Property</b>	Burglary - Residential	0	0		0	0		0	1	-100.00%
	Burglary Garage	0	0		0	0		0	0	
	Burglary Commercial	0	0		0	0		0	1	-100.00%
	Larceny	2	2	0.00%	6	1	500.00%	17	37	-54.05%
	Vehicle Theft	0	1	-100.00%	1	0		6	29	-79.31%
	Arson	0	0		0	0		0	2	-100.00%
<b>Property Total:</b>		2	3	-33.33%	7	1	600.00%	23	70	-67.14%
<b>Preliminary Part 1 Crime Totals:</b>		2	4	-50.00%	8	3	166.67%	29	161	-81.99%
<b>Current 7 Day Period:</b>		7/8/2018 - 7/14/2018			<b>Prior 7 Day Period:</b>		7/1/2018 - 7/7/2018			
<b>Current 28 Day Period:</b>		6/17/2018 - 7/14/2018			<b>Prior 28 Day Period:</b>		5/20/2018 - 6/16/2018			
<b>Current YTD Day Period:</b>		1/1/2018 - 7/14/2018			<b>Prior YTD Period:</b>		1/1/2017 - 7/14/2017			

Prepared by SPD Crime Analysis Office - Monday, July 16, 2018

**NOTE:** SPD moved from UCR to the NIBRS reporting standard on 10/4/16 following the transition to a new RMS System. [Numbers on CompStat reports prior to this date should not be used as a comparison to those on this report.](#) Additional info on these reporting standards can be found on the FBI website: <https://ucr.fbi.gov/nibrs-overview>

This chart represents Preliminary counts of selected crime categories from Police Case Reports. Full statistical analysis to determine the confidence level of this data has not been performed. The % change columns on the preliminary counts differ from the percentage change on the NIBRS crime report, sometimes significantly. The CompStat report is designed for operational use and includes only selected NIBRS categories and coding less complex than full NIBRS rules. Official statistics for these and other NIBRS categories can be found on WASPC & FBI websites once available.

Sunday - Saturday

7/8/2018 TO 7/14/2018

Other Jurisdiction/Unk District



<b><u>A/C</u></b>	<b><u>Offense Statute</u></b>	<b><u>Address</u></b>	<b><u>Reported Date</u></b>	<b><u>Dist</u></b>
<b><u>SC07</u></b>				
C	THEFT-1D (All Other Thefts)	E FRANCIS AVE / N HAVANA ST	7/13/2018	P4
<b><u>SC12</u></b>				
C	THEFT-2D (From Motor Vehicle)	W INDIAN CANYON PARK / S CANYON DR	7/12/2018	P7