

SPOKANE POLICE DEPARTMENT

PRELIMINARY CITYWIDE IBR CRIME REPORT



Preliminary IBR Counts

CHIEF OF POLICE

Craig Meidl

Period Ending: Saturday, July 07, 2018

NIBRS Categories (Part 1 Selected)		7 Day Comparison			28 Day Comparison			YTD Comparison		
		Current	Prior	Percent	Current	Prior	Percent	Current	Prior	Percent
Violent	Criminal Homicide	0	0		1	1	0.00%	4	3	33.33%
	Rape	6	9	-33.33%	35	30	16.67%	161	121	33.06%
	Robbery - Commercial	2	3	-33.33%	6	4	50.00%	37	47	-21.28%
	Robbery - Person	9	5	80.00%	24	14	71.43%	106	112	-5.36%
	Aggravated Assault - Non DV	9	13	-30.77%	52	53	-1.89%	346	275	25.82%
	Aggravated Assault - DV	7	17	-58.82%	37	48	-22.92%	234	181	29.28%
Violent Total:		33	47	-29.79%	155	150	3.33%	888	739	20.16%
Property	Burglary - Residential	17	24	-29.17%	92	84	9.52%	540	641	-15.76%
	Burglary Garage	11	17	-35.29%	53	57	-7.02%	294	310	-5.16%
	Burglary Commercial	9	11	-18.18%	34	35	-2.86%	197	240	-17.92%
	Larceny	251	297	-15.49%	1091	1008	8.23%	6373	6548	-2.67%
	Vehicle Theft	43	31	38.71%	153	145	5.52%	910	1008	-9.72%
	Arson	3	0		4	6	-33.33%	23	16	43.75%
Property Total:		334	380	-12.11%	1427	1335	6.89%	8337	8763	-4.86%
Preliminary Part 1 Crime Totals:		367	427	-14.05%	1582	1485	6.53%	9225	9502	-2.92%
Current 7 Day Period:		7/1/2018 - 7/7/2018			Prior 7 Day Period:		6/24/2018 - 6/30/2018			
Current 28 Day Period:		6/10/2018 - 7/7/2018			Prior 28 Day Period:		5/13/2018 - 6/9/2018			
Current YTD Day Period:		1/1/2018 - 7/7/2018			Prior YTD Period:		1/1/2017 - 7/7/2017			

Prepared by SPD Crime Analysis Office - Monday, July 09, 2018

NOTE: SPD moved from UCR to the NIBRS reporting standard on 10/4/16 following the transition to a new RMS System. [Numbers on CompStat reports prior to this date should not be used as a comparison to those on this report.](#) Additional info on these reporting standards can be found on the FBI website: <https://ucr.fbi.gov/nibrs-overview>

This chart represents Preliminary counts of selected crime categories from Police Case Reports. Full statistical analysis to determine the confidence level of this data has not been performed. The % change columns on the preliminary counts differ from the percentage change on the NIBRS crime report, sometimes significantly. The CompStat report is designed for operational use and includes only selected NIBRS categories and coding less complex than full NIBRS rules. Official statistics for these and other NIBRS categories can be found on WASPC & FBI websites once available.



SPOKANE POLICE DEPARTMENT



NORTH **Police Service Area**

PSA Commander

Captain Dan Torok

Northwest District (P1)

Central District (P2)

Neva-Wood District (P3)

Northeast District (P4)



POLICE SUMMARY - Ending: Saturday, July 07, 2018

NORTH PRECINCT (P1, P2, P3, and P4)



Preliminary IBR Counts

NIBRS Categories (Part 1 Selected)		7 Day Comparison			28 Day Comparison			YTD Comparison		
		Current	Prior	Percent	Current	Prior	Percent	Current	Prior	Percent
Violent	Criminal Homicide	0	0		1	1	0.00%	3	2	50.00%
	Rape	5	5	0.00%	18	18	0.00%	93	64	45.31%
	Robbery - Commercial	2	1	100.00%	4	4	0.00%	27	35	-22.86%
	Robbery - Person	5	4	25.00%	14	6	133.33%	60	47	27.66%
	Aggravated Assault - Non DV	5	1	400.00%	25	31	-19.35%	185	125	48.00%
	Aggravated Assault - DV	4	9	-55.56%	21	35	-40.00%	151	107	41.12%
Violent Total:		21	20	5.00%	83	95	-12.63%	519	380	36.58%
Property	Burglary - Residential	10	22	-54.55%	71	54	31.48%	339	397	-14.61%
	Burglary Garage	8	12	-33.33%	41	42	-2.38%	213	205	3.90%
	Burglary Commercial	4	3	33.33%	12	17	-29.41%	102	156	-34.62%
	Larceny	189	185	2.16%	731	636	14.94%	4183	4012	4.26%
	Vehicle Theft	33	18	83.33%	109	98	11.22%	599	612	-2.12%
	Arson	1	0		1	2	-50.00%	12	9	33.33%
Property Total:		245	240	2.08%	965	849	13.66%	5448	5391	1.06%
Preliminary Part 1 Crime Totals:		266	260	2.31%	1048	944	11.02%	5967	5771	3.40%
Current 7 Day Period:		7/1/2018 - 7/7/2018			Prior 7 Day Period:		6/24/2018 - 6/30/2018			
Current 28 Day Period:		6/10/2018 - 7/7/2018			Prior 28 Day Period:		5/13/2018 - 6/9/2018			
Current YTD Day Period:		1/1/2018 - 7/7/2018			Prior YTD Period:		1/1/2017 - 7/7/2017			

Prepared by SPD Crime Analysis Office - Monday, July 09, 2018

NOTE: SPD moved from UCR to the NIBRS reporting standard on 10/4/16 following the transition to a new RMS System. [Numbers on CompStat reports prior to this date should not be used as a comparison to those on this report.](#) Additional info on these reporting standards can be found on the FBI website: <https://ucr.fbi.gov/nibrs-overview>

This chart represents Preliminary counts of selected crime categories from Police Case Reports. Full statistical analysis to determine the confidence level of this data has not been performed. The % change columns on the preliminary counts differ from the percentage change on the NIBRS crime report, sometimes significantly. The CompStat report is designed for operational use and includes only selected NIBRS categories and coding less complex than full NIBRS rules. Official statistics for these and other NIBRS categories can be found on WASPC & FBI websites once available.



POLICE SUMMARY - Ending: Saturday, July 07, 2018

NW - Northwest District (P1)



Preliminary IBR Counts

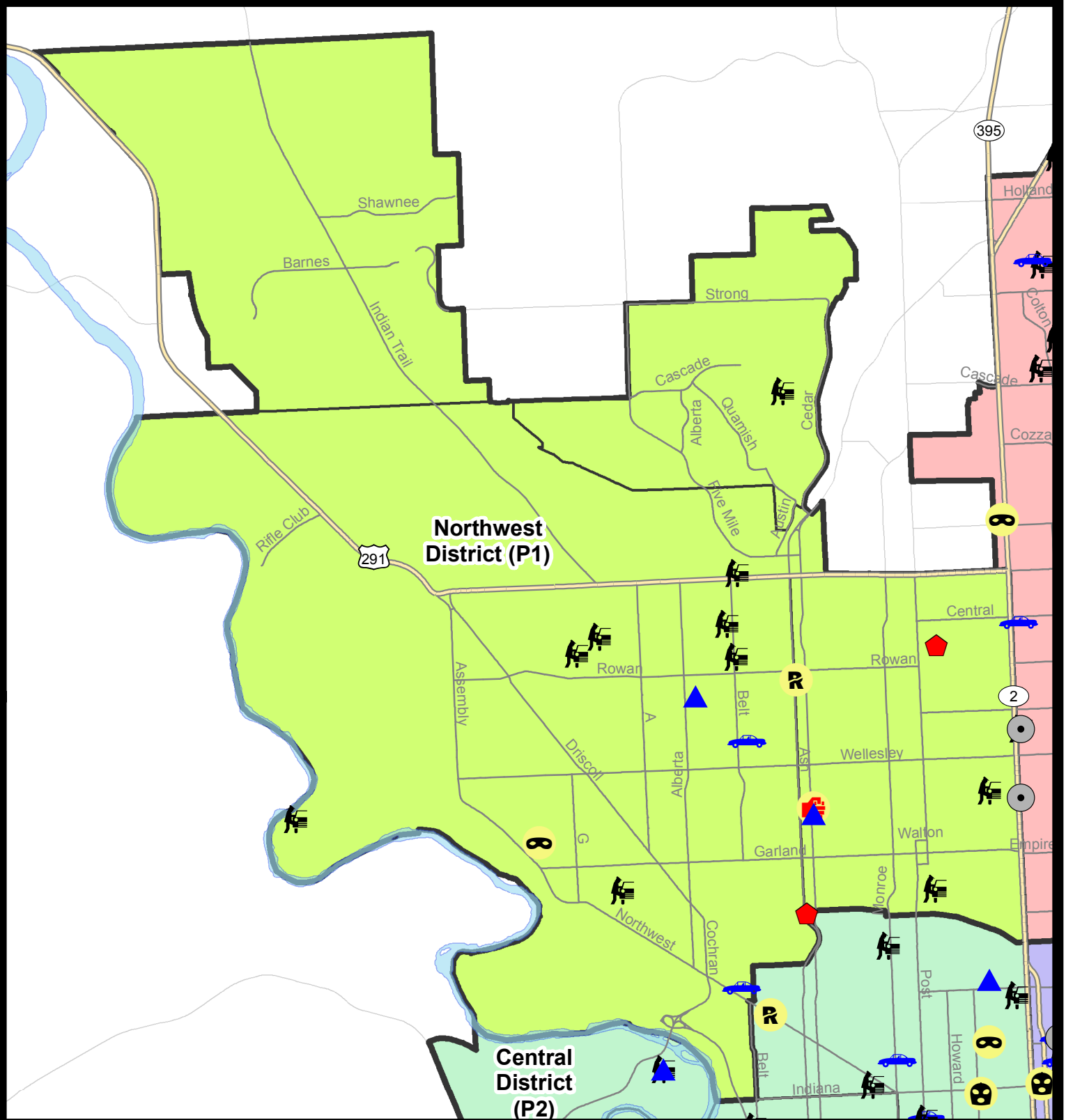
NIBRS Categories (Part 1 Selected)		7 Day Comparison			28 Day Comparison			YTD Comparison		
		Current	Prior	Percent	Current	Prior	Percent	Current	Prior	Percent
Violent	Criminal Homicide	0	0		0	1	-100.00%	1	0	
	Rape	1	2	-50.00%	5	1	400.00%	20	12	66.67%
	Robbery - Commercial	0	1	-100.00%	1	0		3	4	-25.00%
	Robbery - Person	1	1	0.00%	3	0		8	10	-20.00%
	Aggravated Assault - Non DV	0	0		4	2	100.00%	24	30	-20.00%
	Aggravated Assault - DV	1	0		3	4	-25.00%	22	15	46.67%
Violent Total:		3	4	-25.00%	16	8	100.00%	78	71	9.86%
Property	Burglary - Residential	1	7	-85.71%	17	10	70.00%	85	101	-15.84%
	Burglary Garage	2	3	-33.33%	10	9	11.11%	48	67	-28.36%
	Burglary Commercial	0	0		0	1	-100.00%	14	25	-44.00%
	Larceny	44	41	7.32%	164	122	34.43%	851	861	-1.16%
	Vehicle Theft	2	5	-60.00%	21	10	110.00%	93	107	-13.08%
	Arson	0	0		0	1	-100.00%	1	3	-66.67%
Property Total:		49	56	-12.50%	212	153	38.56%	1092	1164	-6.19%
Preliminary Part 1 Crime Totals:		52	60	-13.33%	228	161	41.61%	1170	1235	-5.26%
Current 7 Day Period:		7/1/2018 - 7/7/2018			Prior 7 Day Period:		6/24/2018 - 6/30/2018			
Current 28 Day Period:		6/10/2018 - 7/7/2018			Prior 28 Day Period:		5/13/2018 - 6/9/2018			
Current YTD Day Period:		1/1/2018 - 7/7/2018			Prior YTD Period:		1/1/2017 - 7/7/2017			

Prepared by SPD Crime Analysis Office - Monday, July 09, 2018

NOTE: SPD moved from UCR to the NIBRS reporting standard on 10/4/16 following the transition to a new RMS System. [Numbers on CompStat reports prior to this date should not be used as a comparison to those on this report.](#) Additional info on these reporting standards can be found on the FBI website: <https://ucr.fbi.gov/nibrs-overview>

This chart represents Preliminary counts of selected crime categories from Police Case Reports. Full statistical analysis to determine the confidence level of this data has not been performed. The % change columns on the preliminary counts differ from the percentage change on the NIBRS crime report, sometimes significantly. The CompStat report is designed for operational use and includes only selected NIBRS categories and coding less complex than full NIBRS rules. Official statistics for these and other NIBRS categories can be found on WASPC & FBI websites once available.





City of Spokane
Northwest District (P1)
Selected
Crime Codes
2018-07-01 to 2018-07-07
 Prepared By:
 Crime Analysis Unit
 Spokane Police Department

Legend

NIBRS Events

Criminal Homicide	Robbery Person	Burglary Commercial
Rape	Aggravated Assault	Vehicle Prowling
Robbery Commercial	Burglary Residential	Vehicle Theft
	Burglary Garage	Arson

*Cases Represent LERMS Crime Codes
 Points may indicate multiple events
 Note: Veh Prowl is only Larceny displayed*

*For Additional Information on
 Incidents pertaining to an
 Area, Trend, or Pattern
 Contact Information Analysis*

0 0.25 0.5 1 Miles

SPokane
INFORMATION
SYSTEM

THIS IS NOT A LEGAL DOCUMENT:
 The information shown on this map is compiled
 from various sources and is subject to constant
 revision. Information shown on this map should
 not be used to determine the location of facilities
 in relationship to property lines, section lines,
 streets, etc.

Sunday - Saturday

7/1/2018 TO 7/7/2018

NW - Northwest District (P1)



<u>A/C</u>	<u>Offense Statute</u>	<u>Address</u>	<u>Reported Date</u>	<u>Dist</u>
<u>SPA1BS</u>				
C	THEFT-2D (From Motor Vehicle)	2100 W FRANCIS AVE	7/2/2018	P2
C	THEFT-3D (Shoplifting)	2000 W FRANCIS AVE	7/4/2018	P1
<u>SPA1FM</u>				
A	THEFT-3D (From Motor Vehicle)	7800 N MAPLE ST	7/4/2018	P1
<u>SPA1IT</u>				
C	THEFT-2D (Shoplifting)	9000 N INDIAN TRAIL RD	7/2/2018	P1
<u>SPA1NH</u>				
C	ASSAULT-2D	4200 N MAPLE ST	7/6/2018	P1
C	BURGLARY 1D RESIDENTIAL	400 W JOSEPH AVE	7/1/2018	P3
C	BURGLARY 2D GARAGE	4200 N MAPLE ST	7/5/2018	P1
C	RAPE-3D (RAPE)		7/4/2018	P1
C	THEFT-2D (All Other Thefts)	1100 W ROWAN AVE	7/3/2018	P1
C	THEFT-2D (From Motor Vehicle)	200 W HEROY AVE	7/1/2018	P1
C	THEFT-3D (All Other Thefts)	1300 W ROWAN AVE	7/4/2018	P2
C	THEFT-3D (All Other Thefts)	N WASHINGTON ST / W GLASS AVE	7/5/2018	P1
C	THEFT-3D (All Other Thefts)	1300 W DALKE AVE	7/6/2018	P1
C	THEFT-3D (From Building)	5000 N NORMANDIE ST	7/7/2018	P1
C	THEFT-3D (From Motor Vehicle)	600 W GORDON AVE	7/4/2018	P1
C	THEFT-3D (Motor Vehicle Parts or Accessories)	4900 N JEFFERSON ST	7/4/2018	P1
C	THEFT-3D (Shoplifting)	4500 N DIVISION ST	7/1/2018	P1
C	THEFT-3D (Shoplifting)	3800 N DIVISION ST	7/3/2018	P1
C	THEFT-3D (Shoplifting)	4700 N DIVISION ST	7/4/2018	P1
<u>SPA1NW</u>				
C	BURGLARY 2D FENCED AREA	2700 W BROAD AVE	7/3/2018	P1
C	BURGLARY 2D GARAGE	2500 W EVERETT AVE	7/4/2018	P1
C	MAIL THEFT (All Others)	3000 W CLEVELAND AVE	7/4/2018	P1
C	MAIL THEFT (All Others)	5600 N OAK ST	7/5/2018	P2
C	ROBBERY 1D PERSON (NOT PURSE SNATCHING)	3700 W LACROSSE AVE	7/2/2018	P1
C	THEFT OF MOTOR VEHICLE	2100 W GRACE AVE	7/1/2018	P2
C	THEFT OF MOTOR VEHICLE	4900 N ELGIN ST	7/2/2018	P1
C	THEFT-1D (From Building)	5300 N CANNON ST	7/5/2018	P1
C	THEFT-2D (All Other Thefts)	2300 W WELLESLEY AVE	7/3/2018	P1
C	THEFT-2D (From Building)	2800 W WELLESLEY AVE	7/2/2018	P1
C	THEFT-2D (From Building)	2300 W WELLESLEY AVE	7/5/2018	P1
C	THEFT-2D (From Motor Vehicle)	2200 W CENTRAL AVE	7/1/2018	P1
C	THEFT-2D (From Motor Vehicle)	5600 N BELT ST	7/3/2018	P1
C	THEFT-2D (From Motor Vehicle)	5700 N FOTHERINGHAM ST	7/5/2018	P1

For protection of victim privacy, the entire address on sexual assault crimes has been redacted.

A/C	Offense Statute	Address	Reported Date	Dist
C	THEFT-2D (From Motor Vehicle)	3100 W CENTRAL AVE	7/5/2018	P1
C	THEFT-3D (All Other Thefts)	3400 W PROVIDENCE AVE	7/2/2018	P1
C	THEFT-3D (All Other Thefts)	3000 W WELLESLEY AVE	7/2/2018	P1
C	THEFT-3D (All Other Thefts)	3100 N HEMLOCK ST	7/2/2018	P1
C	THEFT-3D (All Other Thefts)	2500 W WELLESLEY AVE	7/2/2018	P1
C	THEFT-3D (From Building)	W WELLESLEY AVE / N BELT ST	7/1/2018	P1
C	THEFT-3D (From Building)	2300 W WELLESLEY AVE	7/6/2018	P1
C	THEFT-3D (From Motor Vehicle)	3100 W KIERNAN AVE	7/1/2018	P1
C	THEFT-3D (From Motor Vehicle)	4400 N AUBREY L WHITE PKWY	7/6/2018	P1
C	THEFT-3D (Shoplifting)	2500 W WELLESLEY AVE	7/1/2018	P1
C	THEFT-3D (Shoplifting)	2500 W WELLESLEY AVE	7/1/2018	P1
C	THEFT-3D (Shoplifting)	2300 W WELLESLEY AVE	7/2/2018	P1
C	THEFT-3D (Shoplifting)	2500 W WELLESLEY AVE	7/2/2018	P1
C	THEFT-3D (Shoplifting)	2500 W WELLESLEY AVE	7/3/2018	P1
A	THEFT-3D (Shoplifting)	2500 W WELLESLEY AVE	7/6/2018	P1
C	THEFT-3D (Shoplifting)	2300 W WELLESLEY AVE	7/6/2018	P1
C	THEFT-CITY (Shoplifting)	2300 W WELLESLEY AVE	7/1/2018	P1
C	THEFT-CITY (Shoplifting)	2500 W WELLESLEY AVE	7/1/2018	P1
C	THEFT-CITY (Shoplifting)	2300 W WELLESLEY AVE	7/3/2018	P1

POLICE SUMMARY - Ending: Saturday, July 07, 2018

NW - North Central District (P2)



Preliminary IBR Counts

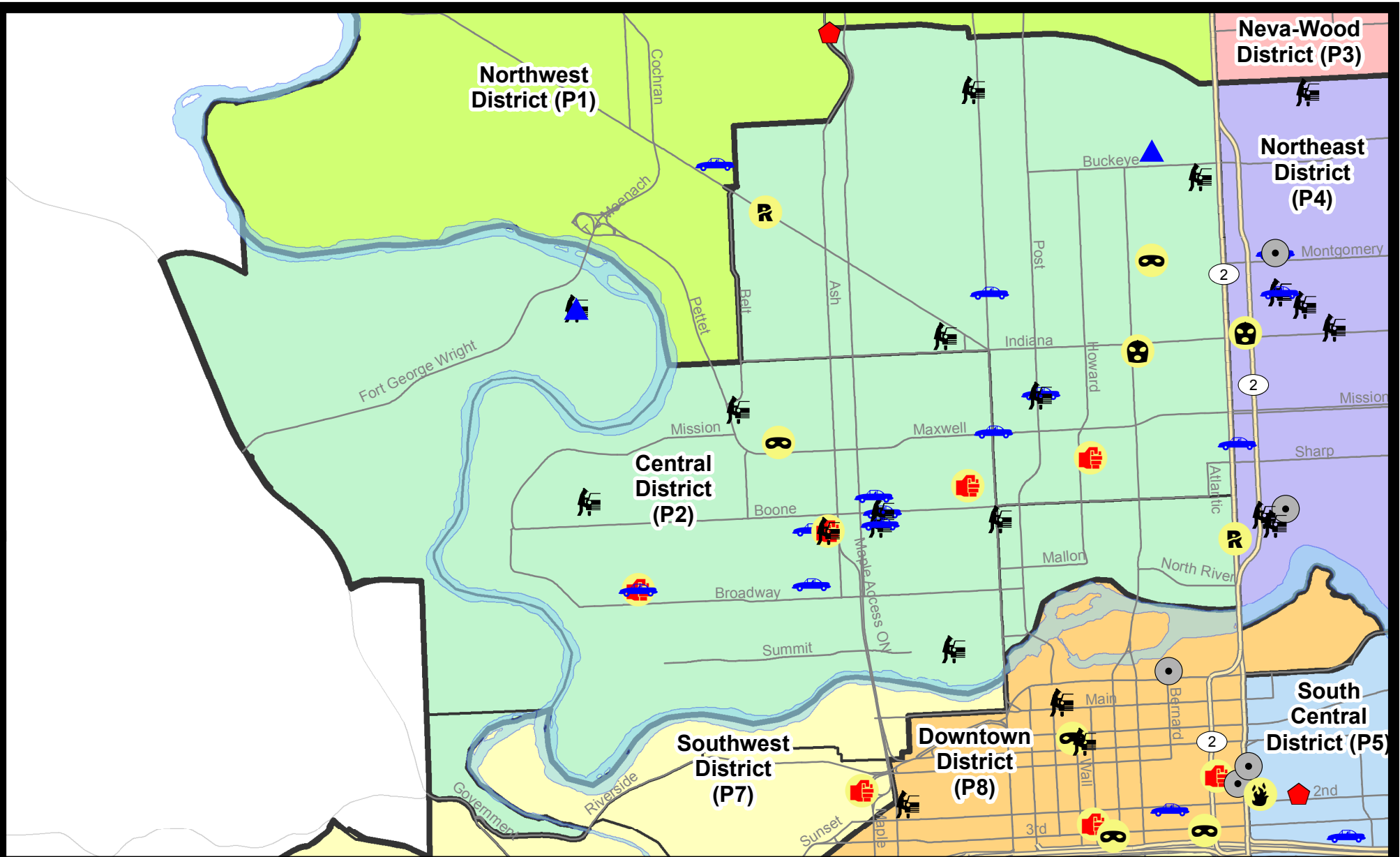
NIBRS Categories (Part 1 Selected)		7 Day Comparison			28 Day Comparison			YTD Comparison		
		Current	Prior	Percent	Current	Prior	Percent	Current	Prior	Percent
Violent	Criminal Homicide	0	0		0	0		0	0	
	Rape	1	1	0.00%	5	6	-16.67%	21	21	0.00%
	Robbery - Commercial	1	0		1	0		5	5	0.00%
	Robbery - Person	2	0		2	2	0.00%	18	8	125.00%
	Aggravated Assault - Non DV	1	1	0.00%	7	7	0.00%	45	33	36.36%
	Aggravated Assault - DV	3	2	50.00%	8	13	-38.46%	43	28	53.57%
Violent Total:		8	4	100.00%	23	28	-17.86%	132	95	38.95%
Property	Burglary - Residential	1	0		6	10	-40.00%	62	100	-38.00%
	Burglary Garage	2	2	0.00%	6	7	-14.29%	50	49	2.04%
	Burglary Commercial	0	1	-100.00%	3	7	-57.14%	31	60	-48.33%
	Larceny	34	34	0.00%	126	140	-10.00%	773	769	0.52%
	Vehicle Theft	9	5	80.00%	28	29	-3.45%	148	123	20.33%
	Arson	1	0		1	0		1	3	-66.67%
Property Total:		47	42	11.90%	170	193	-11.92%	1065	1104	-3.53%
Preliminary Part 1 Crime Totals:		55	46	19.57%	193	221	-12.67%	1197	1199	-0.17%
Current 7 Day Period:		7/1/2018 - 7/7/2018			Prior 7 Day Period:		6/24/2018 - 6/30/2018			
Current 28 Day Period:		6/10/2018 - 7/7/2018			Prior 28 Day Period:		5/13/2018 - 6/9/2018			
Current YTD Day Period:		1/1/2018 - 7/7/2018			Prior YTD Period:		1/1/2017 - 7/7/2017			

Prepared by SPD Crime Analysis Office - Monday, July 09, 2018

NOTE: SPD moved from UCR to the NIBRS reporting standard on 10/4/16 following the transition to a new RMS System. [Numbers on CompStat reports prior to this date should not be used as a comparison to those on this report.](#) Additional info on these reporting standards can be found on the FBI website: <https://ucr.fbi.gov/nibrs-overview>

This chart represents Preliminary counts of selected crime categories from Police Case Reports. Full statistical analysis to determine the confidence level of this data has not been performed. The % change columns on the preliminary counts differ from the percentage change on the NIBRS crime report, sometimes significantly. The CompStat report is designed for operational use and includes only selected NIBRS categories and coding less complex than full NIBRS rules. Official statistics for these and other NIBRS categories can be found on WASPC & FBI websites once available.





City of Spokane
Central District (P2)
Selected
Crime Types
2018-07-01 to 2018-07-07
 Prepared By:
 Crime Analysis Unit
 Spokane Police Department

Legend

NIBRS Events



Robbery Commercial

Robbery Person

Aggravated Assault

Burglary Residential

Burglary Garage

Burglary Commercial

Vehicle Prowling

Vehicle Theft

Arson

Cases Represent LERMS Crime Codes
 Points may indicate multiple events
 Note: Veh Prowl is only Larceny category displayed



For Additional Information on Incidents
 pertaining to an Area, Trend, or Pattern
 Contact Information Analysis

0 0.2 0.4 0.6 Miles



THIS IS NOT A LEGAL DOCUMENT:
 The information shown on this map is compiled
 from various sources and is subject to constant
 revision. Information shown on this map should
 not be used to determine the location of facilities
 in relationship to property lines, section lines,
 streets, etc.



Sunday - Saturday

NW - Central District (P2)

7/1/2018 TO 7/7/2018



<u>A/C</u>	<u>Offense Statute</u>	<u>Address</u>	<u>Reported Date</u>	<u>Dist</u>
C	ARSON-1D	E SINTO AVE	7/5/2018	P2
<u>SPA2EG</u>				
C	ASSAULT - 4D (Weapon Involved)	500 W SINTO AVE	7/6/2018	P2
C	BURGLARY 2D GARAGE	200 W CLEVELAND AVE	7/1/2018	P2
C	BURGLARY-RESIDENTIAL	1600 W COURTLAND AVE	7/2/2018	P1
C	MAIL THEFT (All Others)	700 W MANSFIELD AVE	7/6/2018	P2
C	MAIL THEFT (All Others)	2800 N POST ST	7/7/2018	P2
C	RAPE-2ND (RAPE)		7/7/2018	P2
C	ROBBERY 1D COMMERCIAL (NOT PURSE SNATCHING)	300 W INDIANA AVE	7/3/2018	P1
C	ROBBERY-1D (All Except Purse Snatching)	N CALISPEL ST / W MONTGOMERY AVE	7/2/2018	P1
C	THEFT OF MOTOR VEHICLE	700 W AUGUSTA AVE	7/1/2018	P2
C	THEFT OF MOTOR VEHICLE	1500 N MONROE ST	7/3/2018	P2
C	THEFT OF MOTOR VEHICLE	2100 N MONROE ST	7/4/2018	P1
C	THEFT-2D (From Building)	300 W DALTON AVE	7/1/2018	P2
C	THEFT-2D (From Motor Vehicle)	3100 N MONROE ST	7/6/2018	P2
C	THEFT-3D (All Other Thefts)	200 W YORK AVE	7/2/2018	P2
C	THEFT-3D (All Other Thefts)	1200 N HOWARD ST	7/3/2018	P2
C	THEFT-3D (From Building)	1600 W COURTLAND AVE	7/2/2018	P1
C	THEFT-3D (From Building)	1800 N WALL ST	7/3/2018	P2
C	THEFT-3D (From Building)	1500 W ALICE AVE	7/5/2018	P2
A	THEFT-3D (From Motor Vehicle)	1100 W SHANNON AVE	7/1/2018	P2
C	THEFT-3D (Motor Vehicle Parts or Accessories)	2400 N DIVISION ST	7/5/2018	P2
C	THEFT-3D (Motor Vehicle Parts or Accessories)	2400 N DIVISION ST	7/6/2018	P2
C	THEFT-3D (Motor Vehicle Parts or Accessories)	2400 N DIVISION ST	7/7/2018	P2
C	THEFT-3D (Shoplifting)	1600 W NORTHWEST BLVD	7/7/2018	P2
C	VEHICLE PROWLING-2D/From Motor Vehicle	1600 N POST ST	7/3/2018	P2
C	VEHICLE PROWLING-2D/No Theft	2600 N ATLANTIC ST	7/6/2018	P2
<u>SPA2RS</u>				
C	THEFT-2D (All Other Thefts)	300 W NORTH RIVER DR	7/4/2018	P2
A	THEFT-3D (From Motor Vehicle)	1100 N MONROE ST	7/1/2018	P2
<u>SPA2WC</u>				
C	ASSAULT-2D	1100 W SHARP AVE	7/2/2018	P2
C	ASSAULT-2D	1700 W GARDNER AVE	7/4/2018	P2
C	ASSAULT-3D (d)or(f) (Weapon/Instrument/Bodily Harm)	2600 W MALLON AVE	7/6/2018	P2
C	ROBBERY 1D PERSON (NOT PURSE SNATCHING)	1500 N ELM ST	7/4/2018	P2
A	THEFT OF MOTOR VEHICLE	1800 W GARDNER AVE	7/3/2018	P2
A	THEFT OF MOTOR VEHICLE	N WALNUT ST / W BOONE AVE	7/3/2018	P2

For protection of victim privacy, the entire address on sexual assault crimes has been redacted.

A/C	Offense Statute	Address	Reported Date	Dist
A	THEFT OF MOTOR VEHICLE	1100 N WALNUT ST	7/5/2018	P2
C	THEFT OF MOTOR VEHICLE	1500 W SHARP AVE	7/5/2018	P2
C	THEFT-1D (From Motor Vehicle)	1600 N BELT ST	7/7/2018	P2
C	THEFT-2D (All Other Thefts)	1400 N OAK ST	7/1/2018	P2
C	THEFT-2D (From Motor Vehicle)	1100 W SUMMIT PKWY	7/2/2018	P2
C	THEFT-2D (Motor Vehicle Parts or Accessories)	1800 W GARDNER AVE	7/3/2018	P2
C	THEFT-3D (All Other Thefts)	1800 W GARDNER AVE	7/3/2018	P2
C	THEFT-3D (All Other Thefts)	1600 W AUGUSTA AVE	7/3/2018	P2
C	THEFT-3D (All Other Thefts)	400 N NETTLETON ST	7/6/2018	P2
C	THEFT-3D (From Building)	1400 W NORA AVE	7/4/2018	P2
C	THEFT-3D (From Motor Vehicle)	N WALNUT ST / W BOONE AVE	7/3/2018	P2
C	THEFT-3D (From Motor Vehicle)	1100 N WALNUT ST	7/5/2018	P2
C	THEFT-3D (From Motor Vehicle)	1700 W GARDNER AVE	7/6/2018	P2
A	THEFT-3D (From Motor Vehicle)	2800 W SHARP AVE	7/7/2018	P2
C	THEFT-3D (Motor Vehicle Parts or Accessories)	1100 N WALNUT ST	7/5/2018	P2
C	THEFT-CITY (Shoplifting)	2200 W BROADWAY AVE	7/7/2018	P2
C	TMVWOP-2D	1800 W MALLON AVE	7/6/2018	P1
C	TMVWOP-2D	2600 W MALLON AVE	7/6/2018	P2

SPA2WH

C	BURGLARY 2D GARAGE	2800 W ELLIOTT DR	7/4/2018	P2
C	THEFT-3D (From Building)	2800 W ELLIOTT DR	7/2/2018	P2
C	THEFT-3D (From Motor Vehicle)	2800 W ELLIOTT DR	7/6/2018	P2

POLICE SUMMARY - Ending: Saturday, July 07, 2018



NE - Neva-Wood District (P3)

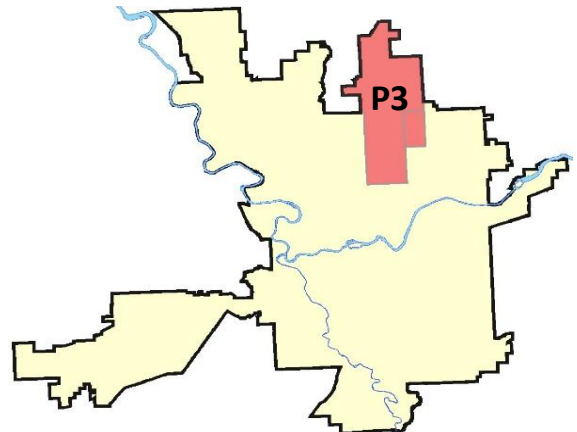
Preliminary IBR Counts

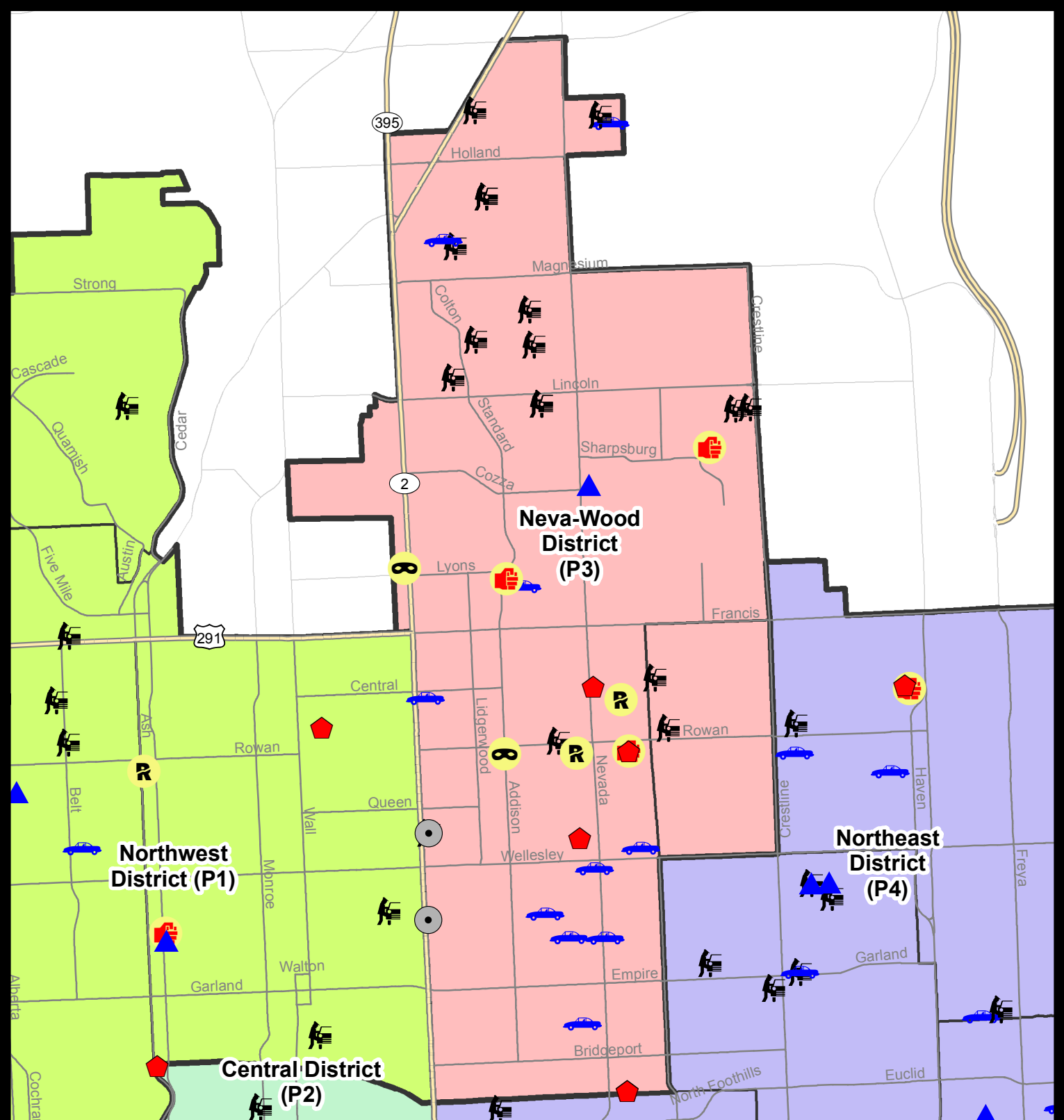
NIBRS Categories (Part 1 Selected)		7 Day Comparison			28 Day Comparison			YTD Comparison		
		Current	Prior	Percent	Current	Prior	Percent	Current	Prior	Percent
Violent	Criminal Homicide	0	0		0	0		1	1	0.00%
	Rape	2	1	100.00%	5	7	-28.57%	27	11	145.45%
	Robbery - Commercial	0	0		0	3	-100.00%	12	15	-20.00%
	Robbery - Person	2	1	100.00%	4	2	100.00%	18	13	38.46%
	Aggravated Assault - Non DV	3	0		7	11	-36.36%	67	31	116.13%
	Aggravated Assault - DV	0	4	-100.00%	7	9	-22.22%	44	35	25.71%
Violent Total:		7	6	16.67%	23	32	-28.13%	169	106	59.43%
Property	Burglary - Residential	5	9	-44.44%	23	14	64.29%	90	121	-25.62%
	Burglary Garage	1	4	-75.00%	14	13	7.69%	67	50	34.00%
	Burglary Commercial	2	2	0.00%	4	5	-20.00%	27	40	-32.50%
	Larceny	64	66	-3.03%	258	237	8.86%	1674	1564	7.03%
	Vehicle Theft	10	6	66.67%	31	25	24.00%	185	215	-13.95%
	Arson	0	0		0	0		4	0	
Property Total:		82	87	-5.75%	330	294	12.24%	2047	1990	2.86%
Preliminary Part 1 Crime Totals:		89	93	-4.30%	353	326	8.28%	2216	2096	5.73%
Current 7 Day Period:		7/1/2018 - 7/7/2018			Prior 7 Day Period:		6/24/2018 - 6/30/2018			
Current 28 Day Period:		6/10/2018 - 7/7/2018			Prior 28 Day Period:		5/13/2018 - 6/9/2018			
Current YTD Day Period:		1/1/2018 - 7/7/2018			Prior YTD Period:		1/1/2017 - 7/7/2017			

Prepared by SPD Crime Analysis Office - Monday, July 09, 2018

NOTE: SPD moved from UCR to the NIBRS reporting standard on 10/4/16 following the transition to a new RMS System. [Numbers on CompStat reports prior to this date should not be used as a comparison to those on this report.](#) Additional info on these reporting standards can be found on the FBI website: <https://ucr.fbi.gov/nibrs-overview>

This chart represents Preliminary counts of selected crime categories from Police Case Reports. Full statistical analysis to determine the confidence level of this data has not been performed. The % change columns on the preliminary counts differ from the percentage change on the NIBRS crime report, sometimes significantly. The CompStat report is designed for operational use and includes only selected NIBRS categories and coding less complex than full NIBRS rules. Official statistics for these and other NIBRS categories can be found on WASPC & FBI websites once available.





City of Spokane
Neva-Wood District (P3)
Selected Crime Codes
2018-07-01 to 2018-07-07
 Prepared By:
 Crime Analysis Unit
 Spokane Police Department

Legend

NIBRS Events



Criminal Homicide



Rape



Robbery Commercial



Robbery Person



Aggravated Assault



Burglary Residential



Burglary Commercial



Burglary Garage



Burglary Commercial



Vehicle Prowling



Vehicle Theft



Arson



Cases Represent LERMS Crime Codes
 Points may indicate multiple events
 Note: Veh Prowl is only Larceny displayed

For Additional Information on
 Incidents pertaining to an
 Area, Trend, or Pattern
 Contact Information Analysis

0 0.2 0.4 0.8 Miles



THIS IS NOT A LEGAL DOCUMENT:
 The information shown on this map is compiled
 from various sources and is subject to constant
 revision. Information shown on this map should
 not be used to determine the location of facilities
 in relationship to property lines, section lines,
 streets, etc.

Sunday - Saturday

NE - Neva-Wood District (P3)

7/1/2018 TO 7/7/2018



A/C	Offense Statute	Address	Reported Date	Dist
SPB3NL				
C	ASSAULT OF A CHILD-2D	7400 N PITTSBURG ST	7/2/2018	P3
C	ASSAULT-2D	1200 E NORTH AVE	7/5/2018	P4
C	ASSAULT-2D	6600 N ADDISON ST	7/6/2018	P4
C	BURGLARY 1D RESIDENTIAL	1200 E NORTH AVE	7/5/2018	P4
C	BURGLARY 2D COMMERCIAL	4700 N DIVISION ST	7/2/2018	P4
C	BURGLARY 2D COMMERCIAL	4300 N DIVISION ST	7/7/2018	P4
C	BURGLARY 2D GARAGE	1000 E COZZA DR	7/7/2018	P3
A	BURGLARY-RESIDENTIAL	1000 E CENTRAL AVE	7/1/2018	P3
C	BURGLARY-RESIDENTIAL	800 E WABASH AVE	7/1/2018	P4
C	BURGLARY-RESIDENTIAL	1100 E EUCLID AVE	7/3/2018	P4
C	BURGLARY-RESIDENTIAL	1100 E EUCLID AVE	7/5/2018	P4
C	IBR Purposes Only - All Other Larceny	1300 E PROVIDENCE AVE	7/4/2018	P3
C	IBR Purposes Only - Shoplifting	4700 N DIVISION ST	7/5/2018	P2
C	RAPE OF A CHILD-1D (RAPE)		7/7/2018	P4
C	RAPE-2ND (RAPE)		7/6/2018	P4
C	ROBBERY 1D PERSON (NOT PURSE SNATCHING)	N ADDISON ST / E NORTH AVE	7/1/2018	P4
C	ROBBERY 1D PERSON (NOT PURSE SNATCHING)	6700 N DIVISION ST	7/2/2018	P1
C	THEFT OF MOTOR VEHICLE	1200 E BROAD AVE	7/2/2018	P4
C	THEFT OF MOTOR VEHICLE	4100 N NEVADA ST	7/2/2018	P4
C	THEFT OF MOTOR VEHICLE	5800 N DIVISION ST	7/2/2018	P2
C	THEFT OF MOTOR VEHICLE	8900 N COLTON ST	7/2/2018	P2
C	THEFT OF MOTOR VEHICLE	900 E HOFFMAN AVE	7/2/2018	P3
C	THEFT OF MOTOR VEHICLE	1200 E WESTVIEW CT	7/3/2018	P3
C	THEFT OF MOTOR VEHICLE	700 E ROCKWELL AVE	7/3/2018	P4
C	THEFT OF MOTOR VEHICLE	600 E LONGFELLOW AVE	7/6/2018	P4
C	THEFT OF MOTOR VEHICLE	6600 N STANDARD ST	7/6/2018	P4
C	THEFT-2D (All Other Thefts)	6600 N ADDISON ST	7/3/2018	P3
C	THEFT-2D (Shoplifting)	9100 N NEWPORT HWY	7/3/2018	P3
C	THEFT-3D (All Other Thefts)	4700 N DIVISION ST	7/1/2018	P3
C	THEFT-3D (All Other Thefts)	9600 N DIVISION ST	7/1/2018	P3
C	THEFT-3D (All Other Thefts)	E FRANCIS AVE / N LIDGERWOOD ST	7/2/2018	P3
C	THEFT-3D (All Other Thefts)	9400 N DIVISION ST	7/5/2018	P3
C	THEFT-3D (All Other Thefts)	100 E WEDGEWOOD AVE	7/5/2018	P3
C	THEFT-3D (All Other Thefts)	1200 E PRINCETON AVE	7/6/2018	P3
C	THEFT-3D (All Other Thefts)	300 E EVERETT AVE	7/7/2018	P3
C	THEFT-3D (All Other Thefts)	1300 E EVERETT AVE	7/7/2018	P3
C	THEFT-3D (From Building)	0 E EUCLID AVE	7/1/2018	P3
A	THEFT-3D (From Building)	4700 N DIVISION ST	7/1/2018	P3

For protection of victim privacy, the entire address on sexual assault crimes has been redacted.

A/C	Offense Statute	Address	Reported Date	Dist
C	THEFT-3D (From Building)	7400 N DIVISION ST	7/1/2018	P3
C	THEFT-3D (From Building)	4700 N DIVISION ST	7/3/2018	P3
C	THEFT-3D (From Building)	500 E ST THOMAS MOORE WAY	7/5/2018	P3
C	THEFT-3D (From Building)	7000 N WISCOMB ST	7/5/2018	P3
C	THEFT-3D (From Building)	900 E GORDON AVE	7/5/2018	P3
C	THEFT-3D (From Building)	7400 N NEVADA ST	7/7/2018	P3
C	THEFT-3D (From Motor Vehicle)	800 E BRADY AVE	7/2/2018	P3
C	THEFT-3D (From Motor Vehicle)	800 E BRADY AVE	7/2/2018	P3
C	THEFT-3D (From Motor Vehicle)	700 E ST THOMAS MOORE WAY	7/2/2018	P3
C	THEFT-3D (From Motor Vehicle)	7700 N CRESTLINE ST	7/3/2018	P3
C	THEFT-3D (From Motor Vehicle)	600 E VICKSBURG AVE	7/3/2018	P3
C	THEFT-3D (From Motor Vehicle)	8800 N HILL N DALE ST	7/3/2018	P3
C	THEFT-3D (From Motor Vehicle)	9600 N NEWPORT HWY	7/3/2018	P3
C	THEFT-3D (From Motor Vehicle)	700 E ROWAN AVE	7/4/2018	P2
A	THEFT-3D (From Motor Vehicle)	8200 N ANTIETAM DR	7/5/2018	P3
C	THEFT-3D (From Motor Vehicle)	9700 N MORTON CT	7/5/2018	P2
C	THEFT-3D (From Motor Vehicle)	9200 N COLTON ST	7/5/2018	P3
C	THEFT-3D (From Motor Vehicle)	7700 N MARTIN ST	7/5/2018	P3
A	THEFT-3D (From Motor Vehicle)	9200 N COLTON ST	7/6/2018	P3
C	THEFT-3D (From Motor Vehicle)	4700 N DIVISION ST	7/6/2018	P2
C	THEFT-3D (Motor Vehicle Parts or Accessories)	7800 N MORTON ST	7/1/2018	P2
C	THEFT-3D (Motor Vehicle Parts or Accessories)	800 E BRADY AVE	7/2/2018	P3
C	THEFT-3D (Motor Vehicle Parts or Accessories)	700 E CROWN AVE	7/2/2018	P3
C	THEFT-3D (Motor Vehicle Parts or Accessories)	1300 E QUEEN AVE	7/3/2018	P3
C	THEFT-3D (Motor Vehicle Parts or Accessories)	1000 E COZZA DR	7/4/2018	P3
C	THEFT-3D (Motor Vehicle Parts or Accessories)	500 E CENTRAL AVE	7/6/2018	P3
C	THEFT-3D (Shoplifting)	4700 N DIVISION ST	7/1/2018	P2
C	THEFT-3D (Shoplifting)	1700 E FRANCIS AVE	7/1/2018	P3
C	THEFT-3D (Shoplifting)	5600 N DIVISION ST	7/2/2018	P3
C	THEFT-3D (Shoplifting)	4700 N DIVISION ST	7/2/2018	P3
C	THEFT-3D (Shoplifting)	900 E FRANCIS AVE	7/3/2018	P3
C	THEFT-3D (Shoplifting)	9700 N NEWPORT HWY	7/5/2018	P3
C	THEFT-3D (Shoplifting)	6600 N DIVISION ST	7/6/2018	P2
C	THEFT-3D (Shoplifting)	9600 N DIVISION ST	7/6/2018	P3
C	THEFT-3D (Shoplifting)	9500 N NEWPORT HWY	7/7/2018	P2
C	THEFT-CITY (All Other Thefts)	800 E GORDON AVE	7/1/2018	P4
C	THEFT-CITY (From Building)	500 E CENTRAL AVE	7/3/2018	P4
C	THEFT-CITY (Shoplifting)	9700 N NEWPORT HWY	7/1/2018	P3
C	THEFT-CITY (Shoplifting)	9700 N NEWPORT HWY	7/2/2018	P1
C	THEFT-CITY (Shoplifting)	6700 N DIVISION ST	7/2/2018	P2
C	THEFT-CITY (Shoplifting)	4700 N DIVISION ST	7/2/2018	P3
C	THEFT-CITY (Shoplifting)	6400 N DIVISION ST	7/5/2018	P3
C	THEFT-CITY (Shoplifting)	9700 N NEWPORT HWY	7/5/2018	P3

For protection of victim privacy, the entire address on sexual assault crimes has been redacted.

A/C	Offense Statute	Address	Reported Date	Dist
C	THEFT-CITY (Shoplifting)	9200 N NEVADA ST	7/7/2018	P4
C	THEFT-CITY (Shoplifting)	9500 N NEWPORT HWY	7/7/2018	P4
C	TMVWOP-2D	800 E GORDON AVE	7/1/2018	P4
C	VEHICLE PROWLING-2D/From Motor Vehicle	200 E SIERRA AVE	7/4/2018	P3

SPB3WH

C	THEFT-2D (From Building)	1600 E DALKE AVE	7/6/2018	P3
C	THEFT-3D (From Building)	1700 E QUEEN AVE	7/3/2018	P3
C	THEFT-3D (From Motor Vehicle)	1400 E CENTRAL AVE	7/2/2018	P3
C	THEFT-3D (From Motor Vehicle)	1500 E NEBRASKA AVE	7/3/2018	P3

POLICE SUMMARY - Ending: Saturday, July 07, 2018



NE - Northeast District (P4)

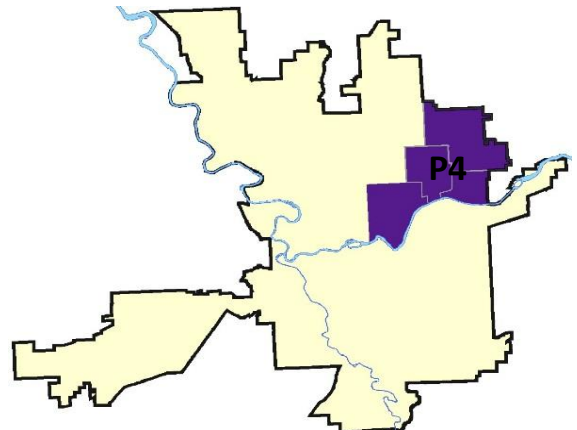
Preliminary IBR Counts

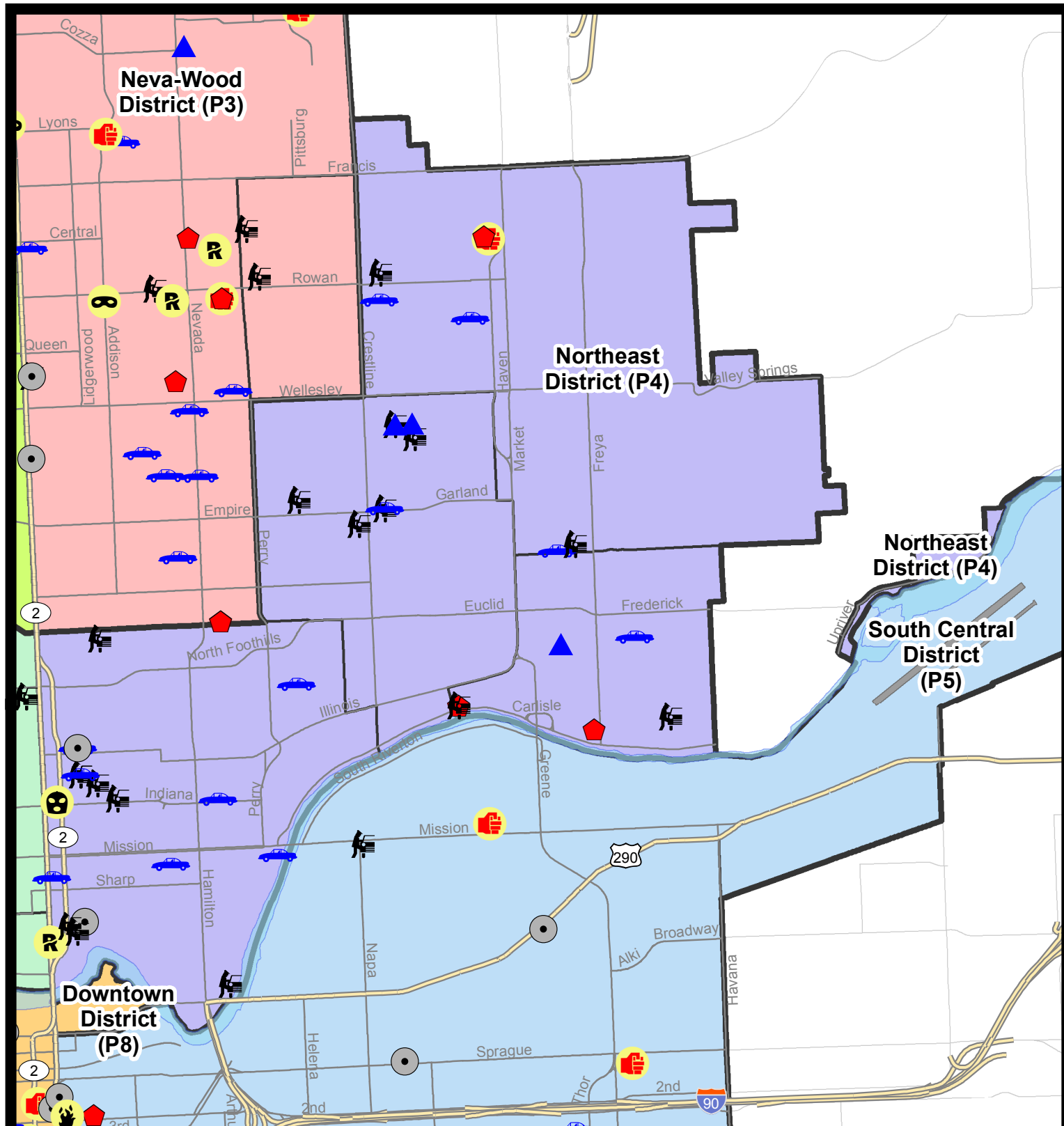
NIBRS Categories (Part 1 Selected)		7 Day Comparison			28 Day Comparison			YTD Comparison		
		Current	Prior	Percent	Current	Prior	Percent	Current	Prior	Percent
Violent	Criminal Homicide	0	0		1	0		1	1	0.00%
	Rape	1	1	0.00%	3	4	-25.00%	25	20	25.00%
	Robbery - Commercial	1	0		2	1	100.00%	7	11	-36.36%
	Robbery - Person	0	2	-100.00%	5	2	150.00%	16	16	0.00%
	Aggravated Assault - Non DV	1	0		7	11	-36.36%	49	31	58.06%
	Aggravated Assault - DV	0	3	-100.00%	3	9	-66.67%	42	29	44.83%
Violent Total:		3	6	-50.00%	21	27	-22.22%	140	108	29.63%
Property	Burglary - Residential	3	6	-50.00%	25	20	25.00%	102	75	36.00%
	Burglary Garage	3	3	0.00%	11	13	-15.38%	48	39	23.08%
	Burglary Commercial	2	0		5	4	25.00%	30	31	-3.23%
	Larceny	47	44	6.82%	183	137	33.58%	885	818	8.19%
	Vehicle Theft	12	2	500.00%	29	34	-14.71%	173	167	3.59%
	Arson	0	0		0	1	-100.00%	6	3	100.00%
Property Total:		67	55	21.82%	253	209	21.05%	1244	1133	9.80%
Preliminary Part 1 Crime Totals:		70	61	14.75%	274	236	16.10%	1384	1241	11.52%
Current 7 Day Period:		7/1/2018 - 7/7/2018			Prior 7 Day Period:		6/24/2018 - 6/30/2018			
Current 28 Day Period:		6/10/2018 - 7/7/2018			Prior 28 Day Period:		5/13/2018 - 6/9/2018			
Current YTD Day Period:		1/1/2018 - 7/7/2018			Prior YTD Period:		1/1/2017 - 7/7/2017			

Prepared by SPD Crime Analysis Office - Monday, July 09, 2018

NOTE: SPD moved from UCR to the NIBRS reporting standard on 10/4/16 following the transition to a new RMS System. [Numbers on CompStat reports prior to this date should not be used as a comparison to those on this report.](#) Additional info on these reporting standards can be found on the FBI website: <https://ucr.fbi.gov/nibrs-overview>

This chart represents Preliminary counts of selected crime categories from Police Case Reports. Full statistical analysis to determine the confidence level of this data has not been performed. The % change columns on the preliminary counts differ from the percentage change on the NIBRS crime report, sometimes significantly. The CompStat report is designed for operational use and includes only selected NIBRS categories and coding less complex than full NIBRS rules. Official statistics for these and other NIBRS categories can be found on WASPC & FBI websites once available.





City of Spokane
Northeast District (P4)
Selected Crime Codes
2018-07-01 to 2018-07-07
 Prepared By:
 Crime Analysis Unit
 Spokane Police Department

Legend

NIBRS Events



Criminal Homicide



Rape



Robbery Commercial



Robbery Person



Aggravated Assault



Burglary Residential



Burglary Garage



Burglary Commercial



Vehicle Prowling



Vehicle Theft



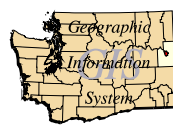
Arson



Cases Represent LERMS Crime Codes
 Points may indicate multiple events
 Note: Veh Prowl is only Larceny displayed

For Additional Information on
 Incidents pertaining to an
 Area, Trend, or Pattern
 Contact Information Analysis

0 0.2 0.4 0.8 Miles



THIS IS NOT A LEGAL DOCUMENT:
 The information shown on this map is compiled
 from various sources and is subject to constant
 revision. Information shown on this map should
 not be used to determine the location of facilities
 in relationship to property lines, section lines,
 streets, etc.

Sunday - Saturday

NE - Northeast District (P4)

7/1/2018 TO 7/7/2018



<u>A/C</u>	<u>Offense Statute</u>	<u>Address</u>	<u>Reported Date</u>	<u>Dist</u>
<u>SPB4BE</u>				
C	BURGLARY 2D GARAGE	2400 E HEROY AVE	7/1/2018	P4
C	BURGLARY 2D GARAGE	2300 E HEROY AVE	7/4/2018	P4
C	THEFT OF MOTOR VEHICLE	2200 E EMPIRE AVE	7/4/2018	P4
C	THEFT(FIREARM) (From Motor Vehicle)	2400 E LONGFELLOW AVE	7/2/2018	P4
C	THEFT(FIREARM) (From Motor Vehicle)	2200 E EMPIRE AVE	7/4/2018	P4
C	THEFT-2D (All Other Thefts)	2200 E EMPIRE AVE	7/4/2018	P4
C	THEFT-2D (From Building)	3900 N MARTIN ST	7/1/2018	P4
C	THEFT-2D (From Building)	3900 N MARKET ST	7/5/2018	P4
C	THEFT-2D (From Motor Vehicle)	1600 E WALTON AVE	7/5/2018	P4
C	THEFT-3D (All Other Thefts)	1900 E HOFFMAN AVE	7/2/2018	P4
C	THEFT-3D (All Other Thefts)	1600 E WELLESLEY AVE	7/2/2018	P4
C	THEFT-3D (From Building)	3900 N MARKET ST	7/1/2018	P2
C	THEFT-3D (From Building)	2900 N LEE ST	7/2/2018	P2
C	THEFT-3D (From Motor Vehicle)	2300 E HEROY AVE	7/4/2018	P4
C	THEFT-3D (From Motor Vehicle)	2000 E PROVIDENCE AVE	7/6/2018	P4
C	THEFT-3D (Shoplifting)	3000 E EUCLID AVE	7/3/2018	P4
<u>SPB4HI</u>				
C	ASSAULT-2D	N HAVEN ST / E COLUMBIA AVE	7/5/2018	P4
C	BURGLARY-RESIDENTIAL	2900 E COLUMBIA AVE	7/6/2018	P4
C	THEFT OF MOTOR VEHICLE	2200 E SANSON AVE	7/2/2018	P4
C	THEFT OF MOTOR VEHICLE	3300 E GARNET AVE	7/5/2018	P4
C	THEFT OF MOTOR VEHICLE	5200 N REGAL ST	7/7/2018	P4
C	THEFT-2D (From Building)	5700 N REGAL ST	7/3/2018	P4
C	THEFT-2D (From Motor Vehicle)	3500 N FERRALL ST	7/5/2018	P4
C	THEFT-3D (All Other Thefts)	2400 E DIAMOND AVE	7/2/2018	P4
C	THEFT-3D (From Motor Vehicle)	2200 E NEBRASKA AVE	7/2/2018	P4
C	THEFT-3D (Motor Vehicle Parts or Accessories)	2200 E NEBRASKA AVE	7/2/2018	P4
C	THEFT-CITY (All Other Thefts)	N STONE ST / E JOSEPH AVE	7/4/2018	P4
<u>SPB4LO</u>				
C	BURGLARY 2D COMMERCIAL	200 E DESMET AVE	7/2/2018	P2
C	BURGLARY 2D COMMERCIAL	200 E MONTGOMERY AVE	7/3/2018	P4
A	RAPE-2ND (RAPE)		7/5/2018	P1
C	ROBBERY-1D (All Except Purse Snatching)	0 E INDIANA AVE	7/6/2018	P2
C	THEFT OF MOTOR VEHICLE	200 E ERMINA AVE	7/1/2018	P4
C	THEFT OF MOTOR VEHICLE	1400 E MISSION AVE	7/1/2018	P4
C	THEFT OF MOTOR VEHICLE	900 E INDIANA AVE	7/1/2018	P4
C	THEFT OF MOTOR VEHICLE	700 E SINTO AVE	7/1/2018	P2

For protection of victim privacy, the entire address on sexual assault crimes has been redacted.

A/C	Offense Statute	Address	Reported Date	Dist
C	THEFT OF MOTOR VEHICLE	200 E MONTGOMERY AVE	7/3/2018	P4
C	THEFT OF MOTOR VEHICLE	2600 N MADELIA ST	7/3/2018	P2
C	THEFT OF MOTOR VEHICLE	1300 N DIVISION ST	7/4/2018	P2
C	THEFT(FIREARM) (From Motor Vehicle)	200 E ERMINA AVE	7/1/2018	P4
C	THEFT-2D (All Other Thefts)	1900 N HAMILTON ST	7/2/2018	P4
C	THEFT-2D (From Building)	1300 N HAMILTON ST	7/3/2018	P4
C	THEFT-2D (From Building)	800 E AUGUSTA AVE	7/4/2018	P4
C	THEFT-3D (All Other Thefts)	2600 N HAMILTON ST	7/1/2018	P4
C	THEFT-3D (From Building)	800 E MISSION AVE	7/5/2018	P4
C	THEFT-3D (From Motor Vehicle)	200 E ERMINA AVE	7/1/2018	P4
C	THEFT-3D (From Motor Vehicle)	300 E FAIRVIEW AVE	7/3/2018	P4
C	THEFT-3D (From Motor Vehicle)	100 E DESMET AVE	7/7/2018	P4
C	THEFT-3D (From Motor Vehicle)	300 E BALDWIN AVE	7/7/2018	P4
C	THEFT-3D (From Motor Vehicle)	1000 E TRENT AVE	7/7/2018	P2
C	THEFT-3D (Motor Vehicle Parts or Accessories)	300 E FAIRVIEW AVE	7/3/2018	P4
C	THEFT-3D (Motor Vehicle Parts or Accessories)	200 E MONTGOMERY AVE	7/3/2018	P4
C	THEFT-3D (Motor Vehicle Parts or Accessories)	2800 N CINCINNATI ST	7/5/2018	P4
C	THEFT-3D (Motor Vehicle Parts or Accessories)	200 E SHARP AVE	7/7/2018	P4
C	THEFT-3D (Shoplifting)	1900 N HAMILTON ST	7/3/2018	P4
C	THEFT-3D (Shoplifting)	2900 N DIVISION ST	7/3/2018	P4
C	THEFT-3D (Shoplifting)	1900 N HAMILTON ST	7/4/2018	P4
C	THEFT-3D (Shoplifting)	2400 N DIVISION ST	7/7/2018	P4
C	THEFT-3D (Shoplifting)	2400 N DIVISION ST	7/7/2018	P4
C	THEFT-CITY (Shoplifting)	2400 N DIVISION ST	7/3/2018	P4
C	THEFT-CITY (Shoplifting)	2000 N DIVISION ST	7/3/2018	P2
C	THEFT-CITY (Shoplifting)	2400 N DIVISION ST	7/5/2018	P5
C	VEHICLE PROWLING-2D/From Motor Vehicle	400 E INDIANA AVE	7/2/2018	P4
C	VEHICLE PROWLING-2D/From Motor Vehicle	1000 N RUBY ST	7/4/2018	P4
C	VEHICLE PROWLING-2D/Theft of Motor Vehicle Parts or Acce	200 E FAIRVIEW AVE	7/3/2018	P4

SPB4MI

C	BURGLARY 2D GARAGE	3300 E CLEVELAND AVE	7/5/2018	P4
C	BURGLARY-RESIDENTIAL	2600 E UPRIVER DR	7/1/2018	P4
C	BURGLARY-RESIDENTIAL	3500 E MONTGOMERY AVE	7/2/2018	P4
C	THEFT OF MOTOR VEHICLE	3800 E CLEVELAND AVE	7/7/2018	P4
C	THEFT-3D (From Motor Vehicle)	4000 E MONTGOMERY AVE	7/2/2018	P4
A	VEHICLE PROWLING-2D/No Theft	2600 E UPRIVER DR	7/2/2018	P4

SPOKANE POLICE DEPARTMENT



SOUTH **Police Service Area**

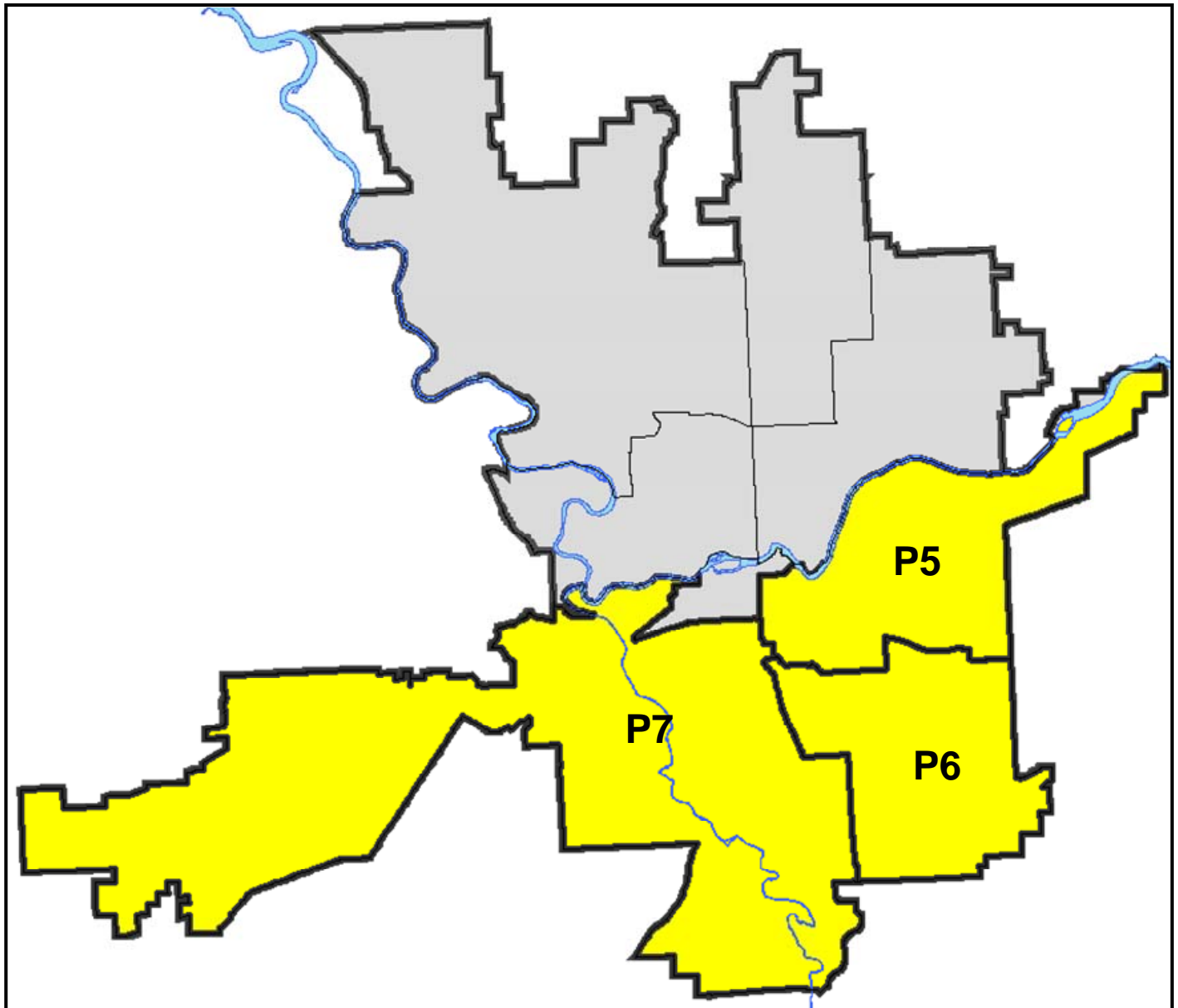
PSA Commander

Captain Tracie Meidl

South Central District (P5)

Southeast District (P6)

Southwest District (P7)



POLICE SUMMARY - Ending: Saturday, July 07, 2018

SOUTH PRECINCT (P5, P6, and P7)



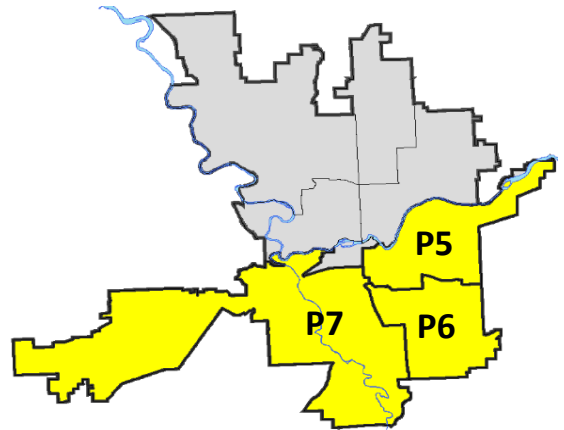
Preliminary IBR Counts

NIBRS Categories (Part 1 Selected)		7 Day Comparison			28 Day Comparison			YTD Comparison		
		Current	Prior	Percent	Current	Prior	Percent	Current	Prior	Percent
Violent	Criminal Homicide	0	0		0	0		1	1	0.00%
	Rape	1	0		10	7	42.86%	45	36	25.00%
	Robbery - Commercial	0	2	-100.00%	2	0		7	4	75.00%
	Robbery - Person	1	1	0.00%	4	6	-33.33%	26	29	-10.34%
	Aggravated Assault - Non DV	1	8	-87.50%	13	10	30.00%	82	64	28.13%
	Aggravated Assault - DV	3	5	-40.00%	12	12	0.00%	69	52	32.69%
Violent Total:		6	16	-62.50%	41	35	17.14%	230	186	23.66%
Property	Burglary - Residential	7	2	250.00%	19	26	-26.92%	187	226	-17.26%
	Burglary Garage	3	5	-40.00%	12	15	-20.00%	81	104	-22.12%
	Burglary Commercial	3	7	-57.14%	15	10	50.00%	69	64	7.81%
	Larceny	42	73	-42.47%	257	278	-7.55%	1575	1925	-18.18%
	Vehicle Theft	8	12	-33.33%	39	40	-2.50%	265	338	-21.60%
	Arson	2	0		3	2	50.00%	8	5	60.00%
Property Total:		65	99	-34.34%	345	371	-7.01%	2185	2662	-17.92%
Preliminary Part 1 Crime Totals:		71	115	-38.26%	386	406	-4.93%	2415	2848	-15.20%
Current 7 Day Period:		7/1/2018 - 7/7/2018			Prior 7 Day Period:		6/24/2018 - 6/30/2018			
Current 28 Day Period:		6/10/2018 - 7/7/2018			Prior 28 Day Period:		5/13/2018 - 6/9/2018			
Current YTD Day Period:		1/1/2018 - 7/7/2018			Prior YTD Period:		1/1/2017 - 7/7/2017			

Prepared by SPD Crime Analysis Office - Monday, July 09, 2018

NOTE: SPD moved from UCR to the NIBRS reporting standard on 10/4/16 following the transition to a new RMS System. [Numbers on CompStat reports prior to this date should not be used as a comparison to those on this report.](#) Additional info on these reporting standards can be found on the FBI website: <https://ucr.fbi.gov/nibrs-overview>

This chart represents Preliminary counts of selected crime categories from Police Case Reports. Full statistical analysis to determine the confidence level of this data has not been performed. The % change columns on the preliminary counts differ from the percentage change on the NIBRS crime report, sometimes significantly. The CompStat report is designed for operational use and includes only selected NIBRS categories and coding less complex than full NIBRS rules. Official statistics for these and other NIBRS categories can be found on WASPC & FBI websites once available.



POLICE SUMMARY - Ending: Saturday, July 07, 2018



SE - South Central District (P5)

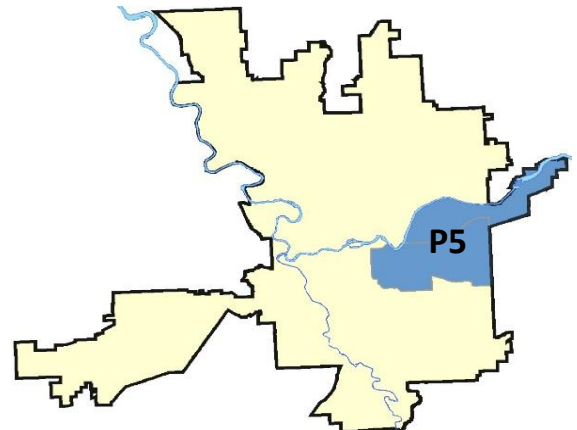
Preliminary IBR Counts

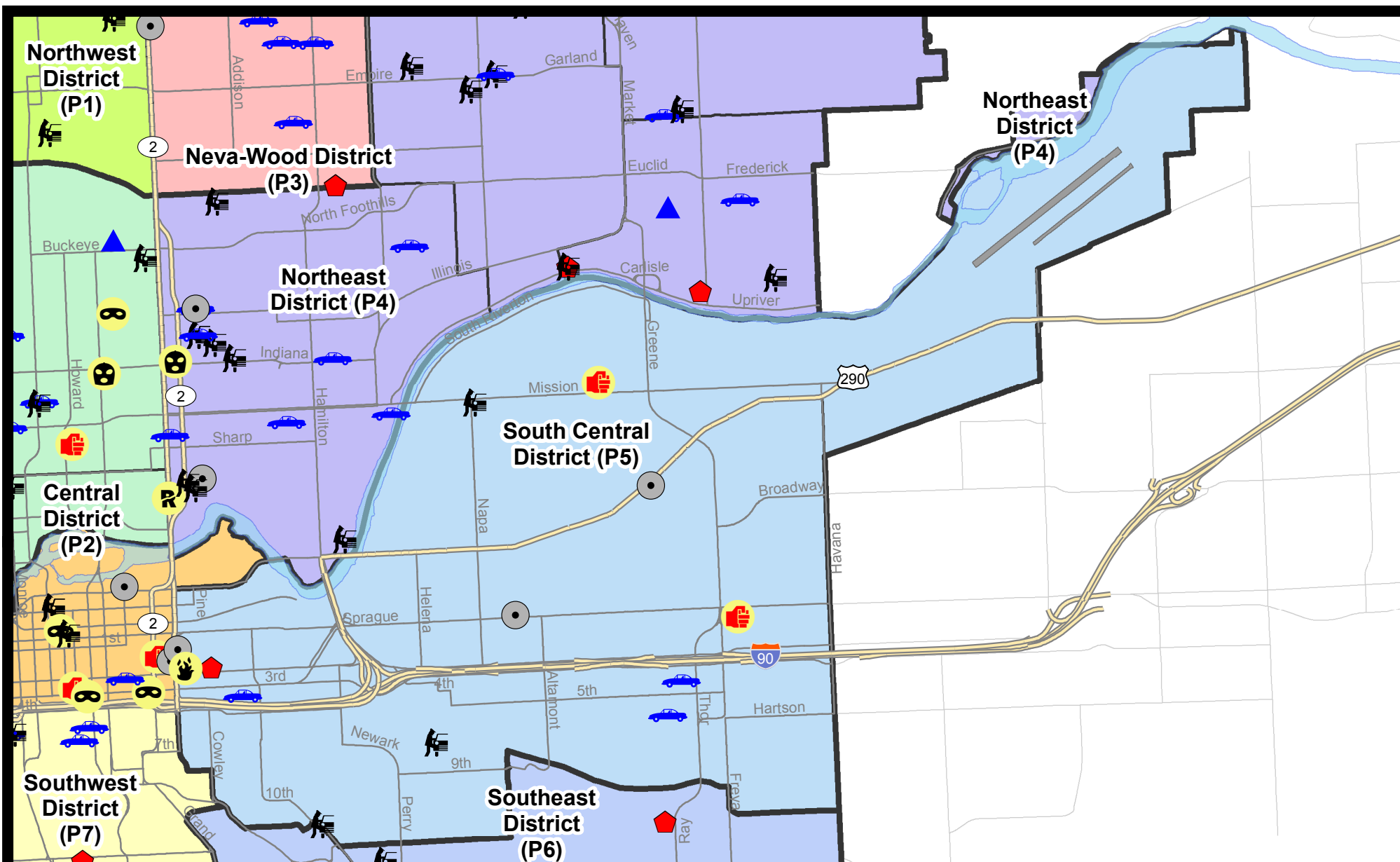
NIBRS Categories (Part 1 Selected)		7 Day Comparison			28 Day Comparison			YTD Comparison		
		Current	Prior	Percent	Current	Prior	Percent	Current	Prior	Percent
Violent	Criminal Homicide	0	0		0	0		1	0	
	Rape	0	0		5	2	150.00%	17	13	30.77%
	Robbery - Commercial	0	0		0	0		3	1	200.00%
	Robbery - Person	0	1	-100.00%	3	3	0.00%	10	17	-41.18%
	Aggravated Assault - Non DV	1	5	-80.00%	6	5	20.00%	37	27	37.04%
	Aggravated Assault - DV	1	1	0.00%	5	6	-16.67%	29	24	20.83%
Violent Total:		2	7	-71.43%	19	16	18.75%	97	82	18.29%
Property	Burglary - Residential	1	1	0.00%	8	7	14.29%	69	80	-13.75%
	Burglary Garage	0	5	-100.00%	7	5	40.00%	30	20	50.00%
	Burglary Commercial	3	2	50.00%	9	8	12.50%	44	39	12.82%
	Larceny	20	31	-35.48%	110	99	11.11%	624	702	-11.11%
	Vehicle Theft	3	6	-50.00%	15	14	7.14%	105	167	-37.13%
	Arson	1	0		2	0		4	1	300.00%
Property Total:		28	45	-37.78%	151	133	13.53%	876	1009	-13.18%
Preliminary Part 1 Crime Totals:		30	52	-42.31%	170	149	14.09%	973	1091	-10.82%
Current 7 Day Period:		7/1/2018 - 7/7/2018			Prior 7 Day Period:		6/24/2018 - 6/30/2018			
Current 28 Day Period:		6/10/2018 - 7/7/2018			Prior 28 Day Period:		5/13/2018 - 6/9/2018			
Current YTD Day Period:		1/1/2018 - 7/7/2018			Prior YTD Period:		1/1/2017 - 7/7/2017			

Prepared by SPD Crime Analysis Office - Monday, July 09, 2018

NOTE: SPD moved from UCR to the NIBRS reporting standard on 10/4/16 following the transition to a new RMS System. [Numbers on CompStat reports prior to this date should not be used as a comparison to those on this report.](#) Additional info on these reporting standards can be found on the FBI website: <https://ucr.fbi.gov/nibrs-overview>

This chart represents Preliminary counts of selected crime categories from Police Case Reports. Full statistical analysis to determine the confidence level of this data has not been performed. The % change columns on the preliminary counts differ from the percentage change on the NIBRS crime report, sometimes significantly. The CompStat report is designed for operational use and includes only selected NIBRS categories and coding less complex than full NIBRS rules. Official statistics for these and other NIBRS categories can be found on WASPC & FBI websites once available.





City of Spokane
South Central District (P5)
Selected
Crime Types
2018-07-01 to 2018-07-07

Prepared By:
Crime Analysis Unit
Spokane Police Department

Legend

NIBRS Events



Criminal Homicide



Rape



Robbery Commercial



Robbery Person



Aggravated Assault



Burglary Residential



Burglary Garage



Burglary Commercial



Vehicle Prowling



Vehicle Theft



Arson

Cases Represent LERMS Crime Codes

Points may indicate multiple events

Note: Veh Prowl is only Larceny category displayed



For Additional Information on Incidents
 pertaining to an Area, Trend, or Pattern
 Contact Information Analysis

0 0.2 0.4 0.6 0.8 1 Miles



THIS IS NOT A LEGAL DOCUMENT:
 The information shown on this map is compiled
 from various sources and is subject to constant
 revision. Information shown on this map should
 not be used to determine the location of facilities
 in relationship to property lines, section lines,
 streets, etc.

Sunday - Saturday

7/1/2018 TO 7/7/2018

SE - South Central District (P5)



<u>A/C</u>	<u>Offense Statute</u>	<u>Address</u>	<u>Reported Date</u>	<u>Dist</u>
<u>SPC5EC</u>				
C	ARSON-2ND DEG	100 S DIVISION ST	7/6/2018	P8
C	ASSAULT-2D	3700 E 1ST AVE	7/1/2018	P6
C	BURGLARY 2D COMMERCIAL	100 S DIVISION ST	7/2/2018	P8
C	BURGLARY 2D COMMERCIAL	3100 E TRENT AVE	7/2/2018	P4
C	BURGLARY 2D COMMERCIAL	2200 E SPRAGUE AVE	7/7/2018	P6
C	BURGLARY-RESIDENTIAL	200 E 2ND AVE	7/5/2018	P8
C	THEFT OF MOTOR VEHICLE	300 S GRANT ST	7/3/2018	P6
C	THEFT OF MOTOR VEHICLE	400 S THOR ST	7/5/2018	P6
C	THEFT OF MOTOR VEHICLE	600 S RAY ST	7/7/2018	P6
C	THEFT-1D (All Other Thefts)	600 S RAY ST	7/7/2018	P6
C	THEFT-1D (From Building)	1800 E 13TH AVE	7/5/2018	P6
C	THEFT-2D (All Other Thefts)	3200 E 1ST AVE	7/6/2018	P5
C	THEFT-2D (From Building)	1100 E NEWARK AVE	7/3/2018	P5
C	THEFT-2D (From Building)	600 S RICHARD ALLEN CT	7/5/2018	P5
C	THEFT-2D (From Building)	800 S GREENE ST	7/6/2018	P5
C	THEFT-3D (All Other Thefts)	400 N JULIA ST	7/1/2018	P5
C	THEFT-3D (All Other Thefts)	3800 E PACIFIC AVE	7/2/2018	P5
C	THEFT-3D (All Other Thefts)	2600 E RIVERSIDE AVE	7/2/2018	P5
C	THEFT-3D (All Other Thefts)	1200 E TRENT AVE	7/3/2018	P5
C	THEFT-3D (All Other Thefts)	1500 E 1ST AVE	7/5/2018	P5
C	THEFT-3D (From Motor Vehicle)	1600 E 7TH AVE	7/5/2018	P5
C	THEFT-3D (From Motor Vehicle)	1200 S SOUTHEAST BLVD	7/6/2018	P5
C	THEFT-CITY (Motor Vehicle Parts or Accessories)	400 S THOR ST	7/5/2018	P6
<u>SPC5GP</u>				
C	ASSAULT-2D	1500 N REGAL ST	7/3/2018	P4
A	BURGLARY 2D FENCED AREA	4300 E TRENT AVE	7/7/2018	P5
C	THEFT-2D (All Other Thefts)	1500 E MALLON AVE	7/6/2018	P5
C	THEFT-2D (From Motor Vehicle)	2000 E MISSION AVE	7/6/2018	P5
C	THEFT-3D (From Building)	1900 E SHARP AVE	7/2/2018	P5
C	THEFT-3D (Shoplifting)	3100 E MISSION AVE	7/3/2018	P5
C	VEHICLE PROWLING-2D/Theft of Motor Vehicle Parts or Acce	2000 E SOUTH RIVERTON AVE	7/6/2018	P3

POLICE SUMMARY - Ending: Saturday, July 07, 2018



SE - Southeast District (P6)

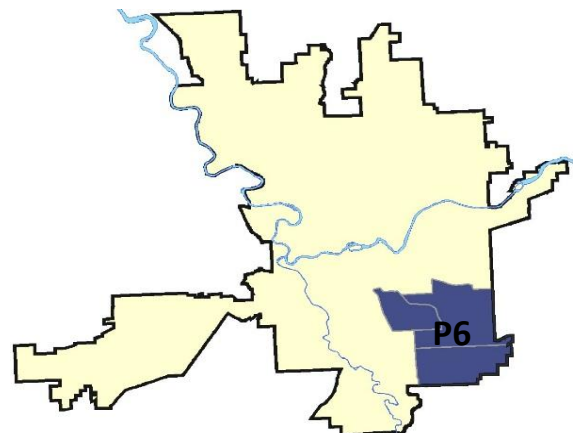
Preliminary IBR Counts

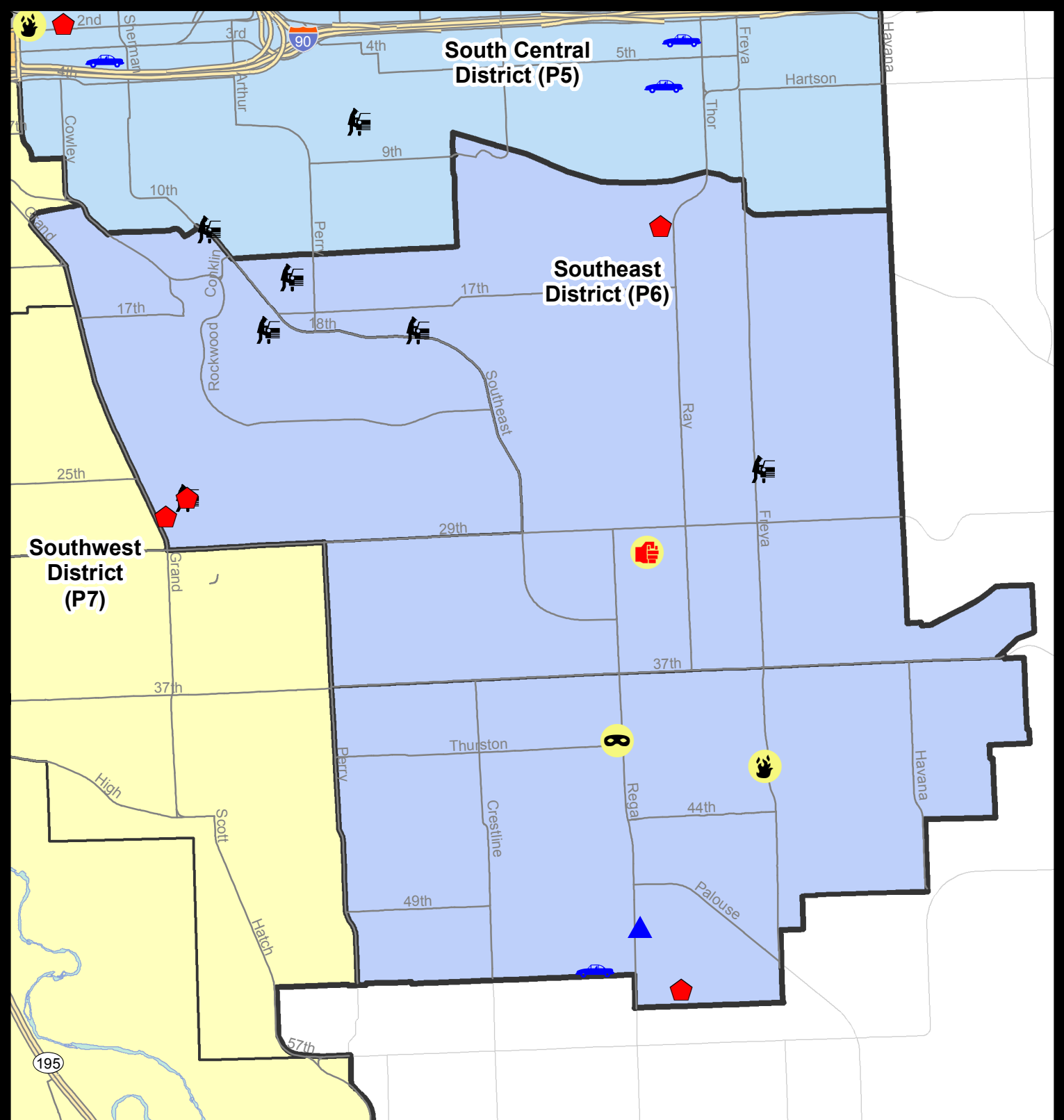
NIBRS Categories (Part 1 Selected)		7 Day Comparison			28 Day Comparison			YTD Comparison		
		Current	Prior	Percent	Current	Prior	Percent	Current	Prior	Percent
Violent	Criminal Homicide	0	0		0	0		0	0	
	Rape	0	0		1	3	-66.67%	12	9	33.33%
	Robbery - Commercial	0	1	-100.00%	1	0		2	1	100.00%
	Robbery - Person	1	0		1	0		4	7	-42.86%
	Aggravated Assault - Non DV	0	0		0	1	-100.00%	17	15	13.33%
	Aggravated Assault - DV	1	0		1	4	-75.00%	16	12	33.33%
Violent Total:		2	1	100.00%	4	8	-50.00%	51	44	15.91%
Property	Burglary - Residential	4	1	300.00%	6	7	-14.29%	50	62	-19.35%
	Burglary Garage	1	0		1	1	0.00%	13	43	-69.77%
	Burglary Commercial	0	1	-100.00%	1	0		7	5	40.00%
	Larceny	10	18	-44.44%	52	60	-13.33%	365	491	-25.66%
	Vehicle Theft	1	3	-66.67%	9	2	350.00%	47	63	-25.40%
	Arson	1	0		1	0		2	1	100.00%
Property Total:		17	23	-26.09%	70	70	0.00%	484	665	-27.22%
Preliminary Part 1 Crime Totals:		19	24	-20.83%	74	78	-5.13%	535	709	-24.54%
Current 7 Day Period:		7/1/2018 - 7/7/2018			Prior 7 Day Period:		6/24/2018 - 6/30/2018			
Current 28 Day Period:		6/10/2018 - 7/7/2018			Prior 28 Day Period:		5/13/2018 - 6/9/2018			
Current YTD Day Period:		1/1/2018 - 7/7/2018			Prior YTD Period:		1/1/2017 - 7/7/2017			

Prepared by SPD Crime Analysis Office - Monday, July 09, 2018

NOTE: SPD moved from UCR to the NIBRS reporting standard on 10/4/16 following the transition to a new RMS System. [Numbers on CompStat reports prior to this date should not be used as a comparison to those on this report.](#) Additional info on these reporting standards can be found on the FBI website: <https://ucr.fbi.gov/nibrs-overview>

This chart represents Preliminary counts of selected crime categories from Police Case Reports. Full statistical analysis to determine the confidence level of this data has not been performed. The % change columns on the preliminary counts differ from the percentage change on the NIBRS crime report, sometimes significantly. The CompStat report is designed for operational use and includes only selected NIBRS categories and coding less complex than full NIBRS rules. Official statistics for these and other NIBRS categories can be found on WASPC & FBI websites once available.





City of Spokane
Southeast District (P6)
Selected Crime Codes
2018-07-01 to 2018-07-07
 Prepared By:
 Crime Analysis Unit
 Spokane Police Department

Legend

NIBRS Events



Criminal Homicide



Rape



Robbery Commercial



Robbery Person



Aggravated Assault



Burglary Residential



Burglary Garage



Burglary Commercial



Vehicle Prowling



Vehicle Theft



Arson



Cases Represent LERMS Crime Codes
 Points may indicate multiple events
 Note: Veh Prowl is only Larceny displayed

For Additional Information on
 Incidents pertaining to an
 Area, Trend, or Pattern
 Contact Information Analysis

0 0.15 0.3 0.6 Miles



THIS IS NOT A LEGAL DOCUMENT:
 The information shown on this map is compiled
 from various sources and is subject to constant
 revision. Information shown on this map should
 not be used to determine the location of facilities
 in relationship to property lines, section lines,
 streets, etc.

Sunday - Saturday

SE - Southeast District (P6)

7/1/2018 TO 7/7/2018



<u>A/C</u>	<u>Offense Statute</u>	<u>Address</u>	<u>Reported Date</u>	<u>Dist</u>
<u>SPC6LH</u>				
C	ASSAULT-3D (d)or(f) (Weapon/Instrument/Bodily Harm)	3000 E 30TH AVE	7/2/2018	P6
C	BURGLARY-RESIDENTIAL	1300 S GREENE ST	7/5/2018	P6
C	THEFT-3D (All Other Thefts)	2000 E 16TH AVE	7/7/2018	P6
C	THEFT-3D (From Motor Vehicle)	1900 E 18TH AVE	7/3/2018	P3
C	THEFT-3D (From Motor Vehicle)	3600 E 26TH AVE	7/3/2018	P6
A	THEFT-3D (From Motor Vehicle)	1200 E 15TH AVE	7/5/2018	P5
C	THEFT-3D (Shoplifting)	2500 E 29TH AVE	7/6/2018	P6
<u>SPC6RW</u>				
C	BURGLARY 2D FENCED AREA	600 E 27TH AVE	7/2/2018	P6
A	BURGLARY-RESIDENTIAL	700 E 26TH AVE	7/1/2018	P6
C	BURGLARY-RESIDENTIAL	600 E 27TH AVE	7/2/2018	P6
C	THEFT-3D (From Motor Vehicle)	700 E 26TH AVE	7/1/2018	P6
C	THEFT-3D (From Motor Vehicle)	1100 E 18TH AVE	7/2/2018	P6
<u>SPC6SG</u>				
C	ARSON-2ND DEG	4100 S FREYA ST	7/6/2018	P6
C	BURGLARY 2D GARAGE	5000 S REGAL ST	7/3/2018	P6
C	BURGLARY-RESIDENTIAL	3200 E 55TH AVE	7/4/2018	P6
C	ROBBERY-2D (All Except Purse Snatching)	4000 S REGAL ST	7/5/2018	P6
C	THEFT OF MOTOR VEHICLE	2500 E 53RD AVE	7/3/2018	P6
C	THEFT-2D (Shoplifting)	4900 S REGAL ST	7/6/2018	P6
C	THEFT-CITY (Shoplifting)	4500 S REGAL ST	7/4/2018	P6

POLICE SUMMARY - Ending: Saturday, July 07, 2018



SW - Southwest District (P7)

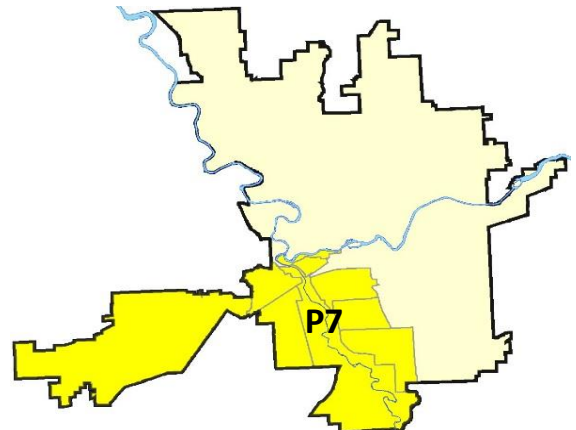
Preliminary IBR Counts

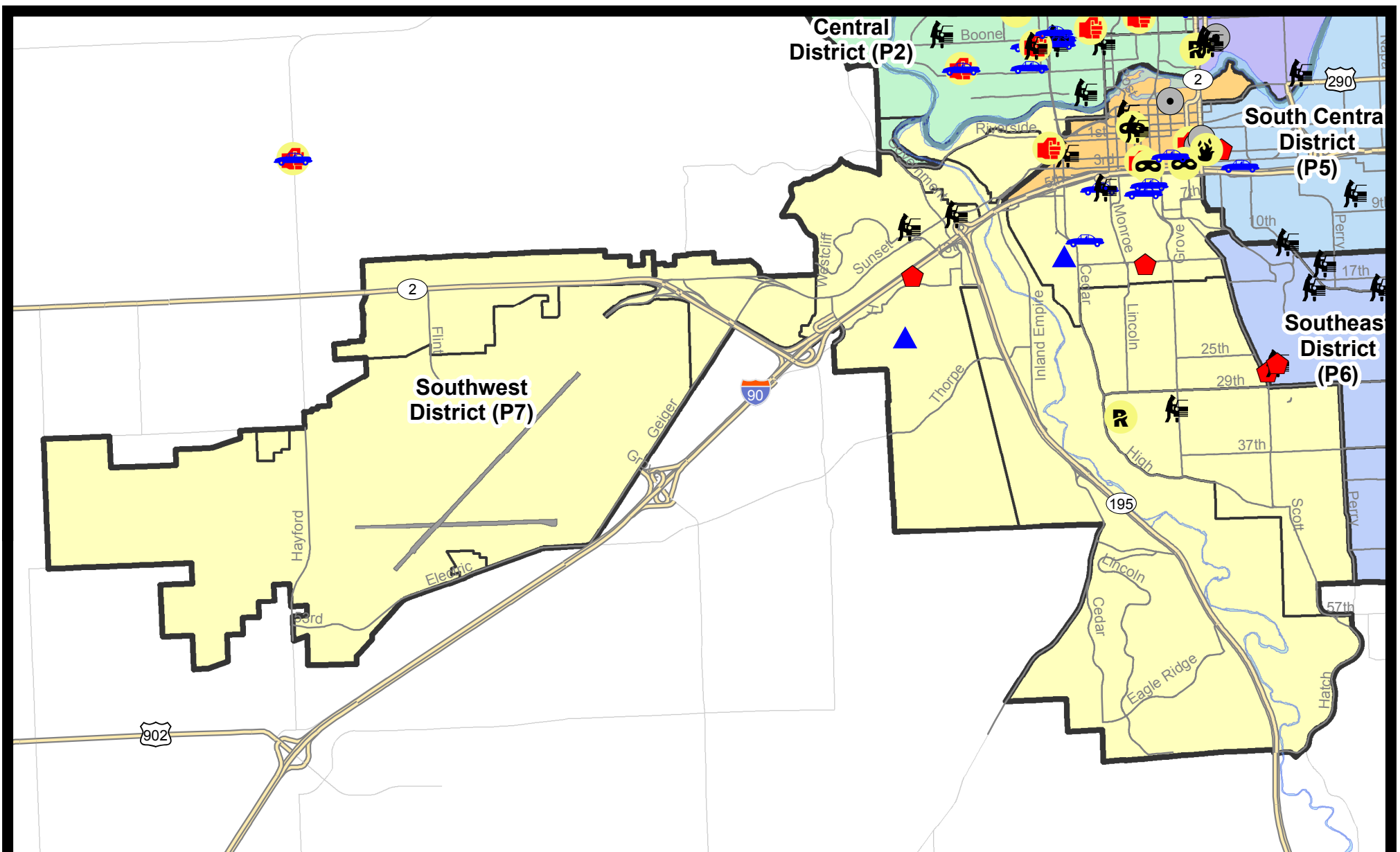
NIBRS Categories (Part 1 Selected)		7 Day Comparison			28 Day Comparison			YTD Comparison		
		Current	Prior	Percent	Current	Prior	Percent	Current	Prior	Percent
Violent	Criminal Homicide	0	0		0	0		0	1	-100.00%
	Rape	1	0		4	2	100.00%	16	14	14.29%
	Robbery - Commercial	0	1	-100.00%	1	0		2	2	0.00%
	Robbery - Person	0	0		0	3	-100.00%	12	5	140.00%
	Aggravated Assault - Non DV	0	3	-100.00%	7	4	75.00%	28	22	27.27%
	Aggravated Assault - DV	1	4	-75.00%	6	2	200.00%	24	16	50.00%
Violent Total:		2	8	-75.00%	18	11	63.64%	82	60	36.67%
Property	Burglary - Residential	2	0		5	12	-58.33%	68	84	-19.05%
	Burglary Garage	2	0		4	9	-55.56%	38	41	-7.32%
	Burglary Commercial	0	4	-100.00%	5	2	150.00%	18	20	-10.00%
	Larceny	12	24	-50.00%	95	119	-20.17%	586	732	-19.95%
	Vehicle Theft	4	3	33.33%	15	24	-37.50%	113	108	4.63%
	Arson	0	0		0	2	-100.00%	2	3	-33.33%
Property Total:		20	31	-35.48%	124	168	-26.19%	825	988	-16.50%
Preliminary Part 1 Crime Totals:		22	39	-43.59%	142	179	-20.67%	907	1048	-13.45%
Current 7 Day Period:		7/1/2018 - 7/7/2018			Prior 7 Day Period:		6/24/2018 - 6/30/2018			
Current 28 Day Period:		6/10/2018 - 7/7/2018			Prior 28 Day Period:		5/13/2018 - 6/9/2018			
Current YTD Day Period:		1/1/2018 - 7/7/2018			Prior YTD Period:		1/1/2017 - 7/7/2017			

Prepared by SPD Crime Analysis Office - Monday, July 09, 2018

NOTE: SPD moved from UCR to the NIBRS reporting standard on 10/4/16 following the transition to a new RMS System. [Numbers on CompStat reports prior to this date should not be used as a comparison to those on this report.](#) Additional info on these reporting standards can be found on the FBI website: <https://ucr.fbi.gov/nibrs-overview>

This chart represents Preliminary counts of selected crime categories from Police Case Reports. Full statistical analysis to determine the confidence level of this data has not been performed. The % change columns on the preliminary counts differ from the percentage change on the NIBRS crime report, sometimes significantly. The CompStat report is designed for operational use and includes only selected NIBRS categories and coding less complex than full NIBRS rules. Official statistics for these and other NIBRS categories can be found on WASPC & FBI websites once available.





City of Spokane
Southwest District (P7)
Selected
Crime Types
2018-07-01 to 2018-07-07
 Prepared By:
 Crime Analysis Unit
 Spokane Police Department

Legend

NIBRS Events



Robbery Commercial

Robbery Person

Aggravated Assault

Burglary Residential

Burglary Garage

Burglary Commercial

Vehicle Prowling

Vehicle Theft

Arson

Cases Represent LERMS Crime Codes
 Points may indicate multiple events
 Note: Veh Prowl is only Larceny category displayed



For Additional Information on Incidents
 pertaining to an Area, Trend, or Pattern
 Contact Information Analysis

0 0.2 0.4 0.6 0.8 1 1.2 1.4 1.6 Miles



THIS IS NOT A LEGAL DOCUMENT:
 The information shown on this map is compiled
 from various sources and is subject to constant
 revision. Information shown on this map should
 not be used to determine the location of facilities
 in relationship to property lines, section lines,
 streets, etc.



Sunday - Saturday

SE - Southwest District (P7)

7/1/2018 TO 7/7/2018



<u>A/C</u>	<u>Offense Statute</u>	<u>Address</u>	<u>Reported Date</u>	<u>Dist</u>
<u>SPD7BA</u>				
C	ASSAULT-2D	1600 W PACIFIC AVE	7/5/2018	P1
C	IBR Purposes Only - Theft of Motor Vehicle Parts or Accessori	1600 W 2ND AVE	7/4/2018	P7
C	THEFT-3D (All Other Thefts)	2300 W PACIFIC AVE	7/1/2018	P7
C	THEFT-3D (All Other Thefts)	2300 W PACIFIC AVE	7/1/2018	P7
<u>SPD7CH</u>				
C	BURGLARY 2D GARAGE	1500 W 13TH AVE	7/2/2018	P7
C	BURGLARY-RESIDENTIAL	600 W 14TH AVE	7/6/2018	P7
C	THEFT OF MOTOR VEHICLE	500 W 5TH AVE	7/4/2018	P7
C	THEFT OF MOTOR VEHICLE	W 6TH AVE / S HOWARD ST	7/4/2018	P5
C	THEFT OF MOTOR VEHICLE	500 S MADISON ST	7/5/2018	P7
C	THEFT OF MOTOR VEHICLE	W 11TH AVE / S ADAMS ST	7/5/2018	P7
C	THEFT-3D (From Building)	1000 S WALNUT PL	7/5/2018	P7
C	THEFT-3D (From Building)	600 W 14TH AVE	7/6/2018	P7
C	THEFT-3D (From Motor Vehicle)	1000 W 5TH AVE	7/2/2018	P7
<u>SPD7CS</u>				
C	RAPE-3D (RAPE)		7/6/2018	P7
C	THEFT-2D (From Motor Vehicle)	300 W 31ST AVE	7/7/2018	P7
<u>SPD7GT</u>				
C	BURGLARY 2D GARAGE	3300 W 21ST AVE	7/3/2018	P7
A	BURGLARY-RESIDENTIAL	3200 W SOUTH LOOP AVE	7/2/2018	P1
C	THEFT-3D (From Building)	3300 W 21ST AVE	7/6/2018	P7
<u>SPD7MC</u>				
C	THEFT-2D (All Other Thefts)	1700 S GRAND BLVD	7/1/2018	P7
<u>SPD7WH</u>				
C	THEFT-2D (From Motor Vehicle)	2700 W SUNSET BLVD	7/1/2018	P7
C	THEFT-2D (From Motor Vehicle)	3200 W 9TH AVE	7/6/2018	P7
C	THEFT-3D (From Building)	2700 W SUNSET BLVD	7/6/2018	P7

SPOKANE POLICE DEPARTMENT

DOWNTOWN

Police Service Area



PSA Commander

Captain David Singley



POLICE SUMMARY - Ending: Saturday, July 07, 2018

DOWNTOWN PRECINCT (P8)



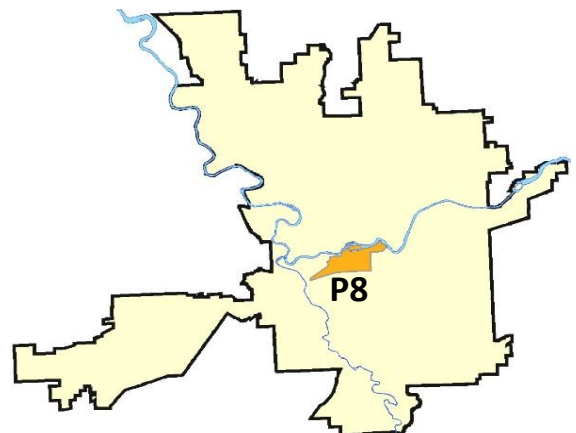
Preliminary IBR Counts

NIBRS Categories (Part 1 Selected)		7 Day Comparison			28 Day Comparison			YTD Comparison		
		Current	Prior	Percent	Current	Prior	Percent	Current	Prior	Percent
Violent	Criminal Homicide	0	0		0	0		0	0	
	Rape	0	4	-100.00%	7	4	75.00%	19	8	137.50%
	Robbery - Commercial	0	0		0	0		3	0	
	Robbery - Person	3	0		6	2	200.00%	20	23	-13.04%
	Aggravated Assault - Non DV	2	4	-50.00%	13	12	8.33%	78	39	100.00%
	Aggravated Assault - DV	0	3	-100.00%	4	0		13	12	8.33%
Violent Total:		5	11	-54.55%	30	18	66.67%	133	82	62.20%
Property	Burglary - Residential	0	0		2	4	-50.00%	14	17	-17.65%
	Burglary Garage	0	0		0	0		0	1	-100.00%
	Burglary Commercial	2	1	100.00%	7	8	-12.50%	26	19	36.84%
	Larceny	18	37	-51.35%	99	93	6.45%	600	574	4.53%
	Vehicle Theft	1	1	0.00%	4	7	-42.86%	40	29	37.93%
	Arson	0	0		0	2	-100.00%	3	0	
Property Total:		21	39	-46.15%	112	114	-1.75%	683	640	6.72%
Preliminary Part 1 Crime Totals:		26	50	-48.00%	142	132	7.58%	816	722	13.02%
Current 7 Day Period:		7/1/2018 - 7/7/2018			Prior 7 Day Period:		6/24/2018 - 6/30/2018			
Current 28 Day Period:		6/10/2018 - 7/7/2018			Prior 28 Day Period:		5/13/2018 - 6/9/2018			
Current YTD Day Period:		1/1/2018 - 7/7/2018			Prior YTD Period:		1/1/2017 - 7/7/2017			

Prepared by SPD Crime Analysis Office - Monday, July 09, 2018

NOTE: SPD moved from UCR to the NIBRS reporting standard on 10/4/16 following the transition to a new RMS System. [Numbers on CompStat reports prior to this date should not be used as a comparison to those on this report.](#) Additional info on these reporting standards can be found on the FBI website: <https://ucr.fbi.gov/nibrs-overview>

This chart represents Preliminary counts of selected crime categories from Police Case Reports. Full statistical analysis to determine the confidence level of this data has not been performed. The % change columns on the preliminary counts differ from the percentage change on the NIBRS crime report, sometimes significantly. The CompStat report is designed for operational use and includes only selected NIBRS categories and coding less complex than full NIBRS rules. Official statistics for these and other NIBRS categories can be found on WASPC & FBI websites once available.



Sunday - Saturday

SW - Downtown District (P8)

7/1/2018 TO 7/7/2018



<u>A/C</u>	<u>Offense Statute</u>	<u>Address</u>	<u>Reported Date</u>	<u>Dist</u>
C	THEFT-2D (All Other Thefts)	N MONROE ST / W RIVERSIDE AVE	7/1/2018	P8
<u>SPD8RS</u>				
C	ASSAULT-2D	200 S HOWARD ST	7/3/2018	P8
C	ASSAULT-2D	0 W PACIFIC AVE	7/5/2018	P8
A	BURGLARY 2D COMMERCIAL	0 W PACIFIC AVE	7/3/2018	P8
C	BURGLARY 2D COMMERCIAL	300 W SPOKANE FALLS BLVD	7/5/2018	P8
C	RETAIL THEFT W/ SPECIAL CIRCUMSTANCES	200 N HOWARD ST	7/2/2018	P8
C	ROBBERY 1D PERSON (NOT PURSE SNATCHING)	700 W RIVERSIDE AVE	7/4/2018	P8
A	ROBBERY 2D PERSON (NOT PURSE SNATCHING)	100 W 3RD AVE	7/2/2018	P8
C	ROBBERY 2D PERSON (NOT PURSE SNATCHING)	500 W 3RD AVE	7/4/2018	P8
C	THEFT OF MOTOR VEHICLE	200 W 2ND AVE	7/7/2018	P8
C	THEFT-2D (All Other Thefts)	N STEVENS ST / W MAIN AVE	7/1/2018	P8
C	THEFT-2D (All Other Thefts)	900 W SPRAGUE AVE	7/1/2018	P8
C	THEFT-2D (All Other Thefts)	700 W MAIN AVE	7/6/2018	P8
C	THEFT-2D (From Building)	100 N BERNARD ST	7/2/2018	P8
C	THEFT-2D (From Building)	0 W PACIFIC AVE	7/5/2018	P8
C	THEFT-2D (From Building)	0 W PACIFIC AVE	7/5/2018	P8
C	THEFT-2D (From Motor Vehicle)	700 W MAIN AVE	7/1/2018	P8
C	THEFT-2D (From Motor Vehicle)	700 W MAIN AVE	7/5/2018	P8
C	THEFT-2D (Shoplifting)	700 W MAIN AVE	7/7/2018	P8
C	THEFT-3D (All Other Thefts)	700 W RIVERSIDE AVE	7/1/2018	P8
C	THEFT-3D (All Other Thefts)	100 S DIVISION ST	7/1/2018	P8
C	THEFT-3D (All Other Thefts)	1400 W 2ND AVE	7/5/2018	P8
C	THEFT-3D (From Motor Vehicle)	600 W RIVERSIDE AVE	7/4/2018	P8
C	THEFT-3D (From Motor Vehicle)	1400 W 2ND AVE	7/6/2018	P8
C	THEFT-3D (Motor Vehicle Parts or Accessories)	N STEVENS ST / W RIVERSIDE AVE	7/7/2018	P8
C	THEFT-CITY (All Other Thefts)	0 W PACIFIC AVE	7/4/2018	P8

POLICE SUMMARY - Ending: Saturday, July 07, 2018



Other Jurisdiction or Unk District

Preliminary IBR Counts

NIBRS Categories (Part 1 Selected)		7 Day Comparison			28 Day Comparison			YTD Comparison		
		Current	Prior	Percent	Current	Prior	Percent	Current	Prior	Percent
Violent	Criminal Homicide	0	0		0	0		0	0	
	Rape	0	0		0	1	-100.00%	4	13	-69.23%
	Robbery - Commercial	0	0		0	0		0	8	-100.00%
	Robbery - Person	0	0		0	0		0	13	-100.00%
	Aggravated Assault - Non DV	1	0		1	0		1	47	-97.87%
	Aggravated Assault - DV	0	0		0	1	-100.00%	1	10	-90.00%
Violent Total:		1	0		1	2	-50.00%	6	91	-93.41%
Property	Burglary - Residential	0	0		0	0		0	1	-100.00%
	Burglary Garage	0	0		0	0		0	0	
	Burglary Commercial	0	0		0	0		0	1	-100.00%
	Larceny	2	2	0.00%	4	1	300.00%	15	37	-59.46%
	Vehicle Theft	1	0		1	0		6	29	-79.31%
	Arson	0	0		0	0		0	2	-100.00%
Property Total:		3	2	50.00%	5	1	400.00%	21	70	-70.00%
Preliminary Part 1 Crime Totals:		4	2	100.00%	6	3	100.00%	27	161	-83.23%
Current 7 Day Period:		7/1/2018 - 7/7/2018			Prior 7 Day Period:		6/24/2018 - 6/30/2018			
Current 28 Day Period:		6/10/2018 - 7/7/2018			Prior 28 Day Period:		5/13/2018 - 6/9/2018			
Current YTD Day Period:		1/1/2018 - 7/7/2018			Prior YTD Period:		1/1/2017 - 7/7/2017			

Prepared by SPD Crime Analysis Office - Monday, July 09, 2018

NOTE: SPD moved from UCR to the NIBRS reporting standard on 10/4/16 following the transition to a new RMS System. [Numbers on CompStat reports prior to this date should not be used as a comparison to those on this report.](#) Additional info on these reporting standards can be found on the FBI website: <https://ucr.fbi.gov/nibrs-overview>

This chart represents Preliminary counts of selected crime categories from Police Case Reports. Full statistical analysis to determine the confidence level of this data has not been performed. The % change columns on the preliminary counts differ from the percentage change on the NIBRS crime report, sometimes significantly. The CompStat report is designed for operational use and includes only selected NIBRS categories and coding less complex than full NIBRS rules. Official statistics for these and other NIBRS categories can be found on WASPC & FBI websites once available.

Sunday - Saturday

7/1/2018 TO 7/7/2018

Other Jurisdiction/Unk District



<u>A/C</u>	<u>Offense Statute</u>	<u>Address</u>	<u>Reported Date</u>	<u>Dist</u>
C	THEFT-3D (All Other Thefts)	COULEE CITY	7/5/2018	Oth
<u>SC12</u>				
C	ASSAULT-2D	0 N HAYFORD RD	7/4/2018	P7
C	TMVWOP-2D	0 N HAYFORD RD	7/4/2018	P7
<u>SV01</u>				
C	THEFT-2D (Shoplifting)	5600 E SPRAGUE AVE	7/7/2018	Oth