

SPOKANE POLICE DEPARTMENT

PRELIMINARY CITYWIDE **IBR** CRIME REPORT



Preliminary IBR Counts

CHIEF OF POLICE

Craig Meidl

Period Ending: Saturday, June 30, 2018

NIBRS Categories (Part 1 Selected)		7 Day Comparison			28 Day Comparison			YTD Comparison		
		Current	Prior	Percent	Current	Prior	Percent	Current	Prior	Percent
Violent	Criminal Homicide	0	0		1	1	0.00%	4	3	33.33%
	Rape	9	10	-10.00%	35	31	12.90%	154	117	31.62%
	Robbery - Commercial	3	0		5	3	66.67%	35	44	-20.45%
	Robbery - Person	3	5	-40.00%	18	13	38.46%	95	106	-10.38%
	Aggravated Assault - Non DV	11	16	-31.25%	54	55	-1.82%	335	265	26.42%
	Aggravated Assault - DV	17	6	183.33%	40	50	-20.00%	227	175	29.71%
Violent Total:		43	37	16.22%	153	153	0.00%	850	710	19.72%
Property	Burglary - Residential	18	25	-28.00%	88	75	17.33%	516	617	-16.37%
	Burglary Garage	14	11	27.27%	54	54	0.00%	279	298	-6.38%
	Burglary Commercial	9	6	50.00%	32	32	0.00%	185	234	-20.94%
	Larceny	258	238	8.40%	1087	974	11.60%	6079	6331	-3.98%
	Vehicle Theft	27	27	0.00%	149	138	7.97%	863	981	-12.03%
	Arson	0	1	-100.00%	1	7	-85.71%	20	15	33.33%
Property Total:		326	308	5.84%	1411	1280	10.23%	7942	8476	-6.30%
Preliminary Part 1 Crime Totals:		369	345	6.96%	1564	1433	9.14%	8792	9186	-4.29%
Current 7 Day Period:		6/24/2018 - 6/30/2018			Prior 7 Day Period:		6/17/2018 - 6/23/2018			
Current 28 Day Period:		6/3/2018 - 6/30/2018			Prior 28 Day Period:		5/6/2018 - 6/2/2018			
Current YTD Day Period:		1/1/2018 - 6/30/2018			Prior YTD Period:		1/1/2017 - 6/30/2017			

Prepared by SPD Crime Analysis Office - Monday, July 02, 2018

NOTE: SPD moved from UCR to the NIBRS reporting standard on 10/4/16 following the transition to a new RMS System. [Numbers on CompStat reports prior to this date should not be used as a comparison to those on this report.](#) Additional info on these reporting standards can be found on the FBI website: <https://ucr.fbi.gov/nibrs-overview>

This chart represents Preliminary counts of selected crime categories from Police Case Reports. Full statistical analysis to determine the confidence level of this data has not been performed. The % change columns on the preliminary counts differ from the percentage change on the NIBRS crime report, sometimes significantly. The CompStat report is designed for operational use and includes only selected NIBRS categories and coding less complex than full NIBRS rules. Official statistics for these and other NIBRS categories can be found on WASPC & FBI websites once available.



SPOKANE POLICE DEPARTMENT



NORTH **Police Service Area**

PSA Commander

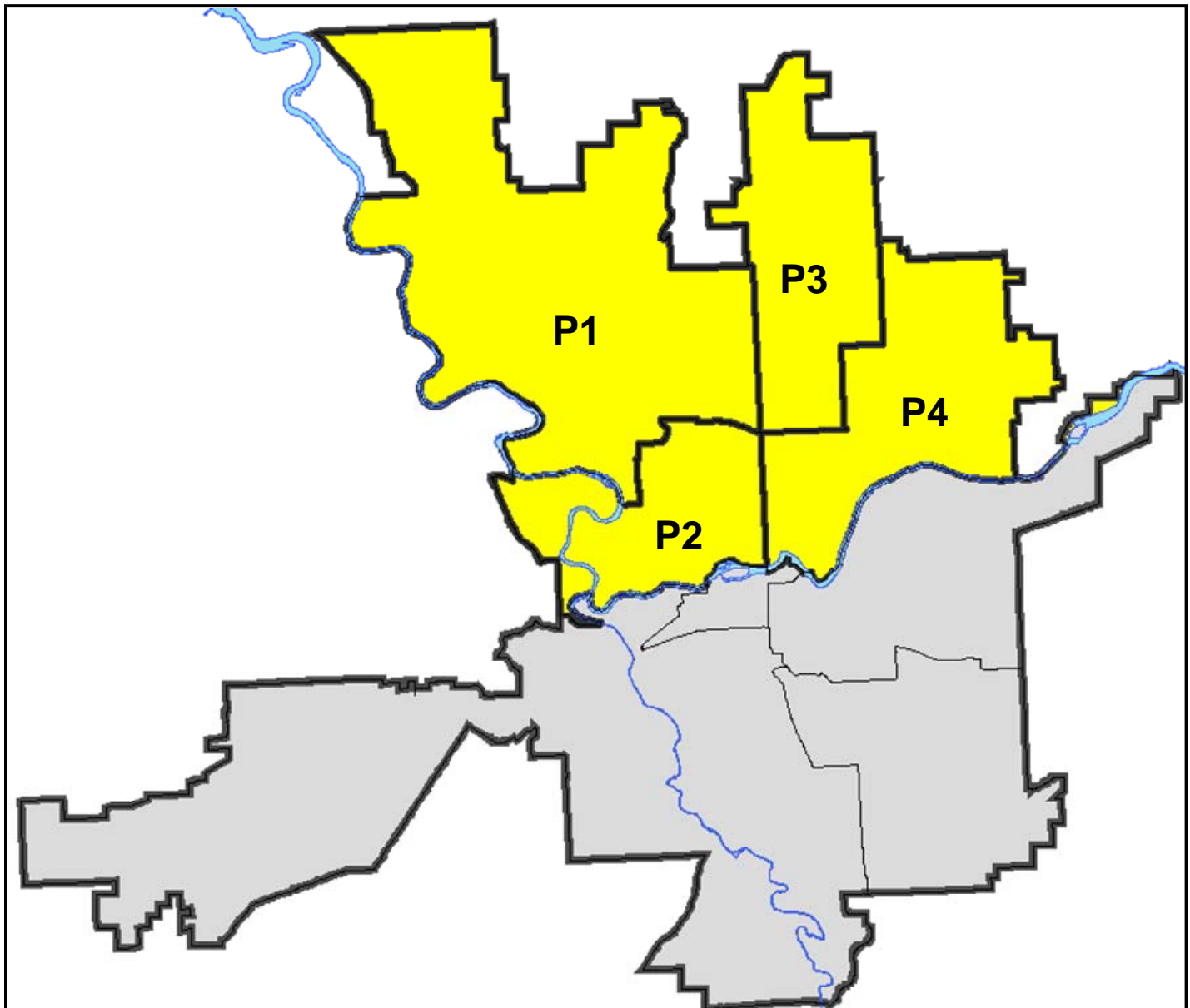
Captain Dan Torok

Northwest District (P1)

Central District (P2)

Neva-Wood District (P3)

Northeast District (P4)



POLICE SUMMARY - Ending: Saturday, June 30, 2018

NORTH PRECINCT (P1, P2, P3, and P4)



Preliminary IBR Counts

NIBRS Categories (Part 1 Selected)		7 Day Comparison			28 Day Comparison			YTD Comparison		
		Current	Prior	Percent	Current	Prior	Percent	Current	Prior	Percent
Violent	Criminal Homicide	0	0		1	1	0.00%	3	2	50.00%
	Rape	5	3	66.67%	17	18	-5.56%	88	60	46.67%
	Robbery - Commercial	1	0		3	3	0.00%	25	33	-24.24%
	Robbery - Person	2	3	-33.33%	9	7	28.57%	53	45	17.78%
	Aggravated Assault - Non DV	1	12	-91.67%	28	28	0.00%	180	120	50.00%
	Aggravated Assault - DV	9	4	125.00%	23	37	-37.84%	147	103	42.72%
Violent Total:		18	22	-18.18%	81	94	-13.83%	496	363	36.64%
Property	Burglary - Residential	17	18	-5.56%	70	46	52.17%	323	386	-16.32%
	Burglary Garage	11	9	22.22%	42	40	5.00%	203	197	3.05%
	Burglary Commercial	2	2	0.00%	11	14	-21.43%	97	153	-36.60%
	Larceny	161	159	1.26%	715	591	20.98%	3966	3866	2.59%
	Vehicle Theft	17	17	0.00%	106	89	19.10%	565	593	-4.72%
	Arson	0	0		0	2	-100.00%	11	9	22.22%
Property Total:		208	205	1.46%	944	782	20.72%	5165	5204	-0.75%
Preliminary Part 1 Crime Totals:		226	227	-0.44%	1025	876	17.01%	5661	5567	1.69%
Current 7 Day Period:		6/24/2018 - 6/30/2018			Prior 7 Day Period:		6/17/2018 - 6/23/2018			
Current 28 Day Period:		6/3/2018 - 6/30/2018			Prior 28 Day Period:		5/6/2018 - 6/2/2018			
Current YTD Day Period:		1/1/2018 - 6/30/2018			Prior YTD Period:		1/1/2017 - 6/30/2017			

Prepared by SPD Crime Analysis Office - Monday, July 02, 2018

NOTE: SPD moved from UCR to the NIBRS reporting standard on 10/4/16 following the transition to a new RMS System. [Numbers on CompStat reports prior to this date should not be used as a comparison to those on this report.](#) Additional info on these reporting standards can be found on the FBI website: <https://ucr.fbi.gov/nibrs-overview>

This chart represents Preliminary counts of selected crime categories from Police Case Reports. Full statistical analysis to determine the confidence level of this data has not been performed. The % change columns on the preliminary counts differ from the percentage change on the NIBRS crime report, sometimes significantly. The CompStat report is designed for operational use and includes only selected NIBRS categories and coding less complex than full NIBRS rules. Official statistics for these and other NIBRS categories can be found on WASPC & FBI websites once available.



POLICE SUMMARY - Ending: Saturday, June 30, 2018



NW - Northwest District (P1)

Preliminary IBR Counts

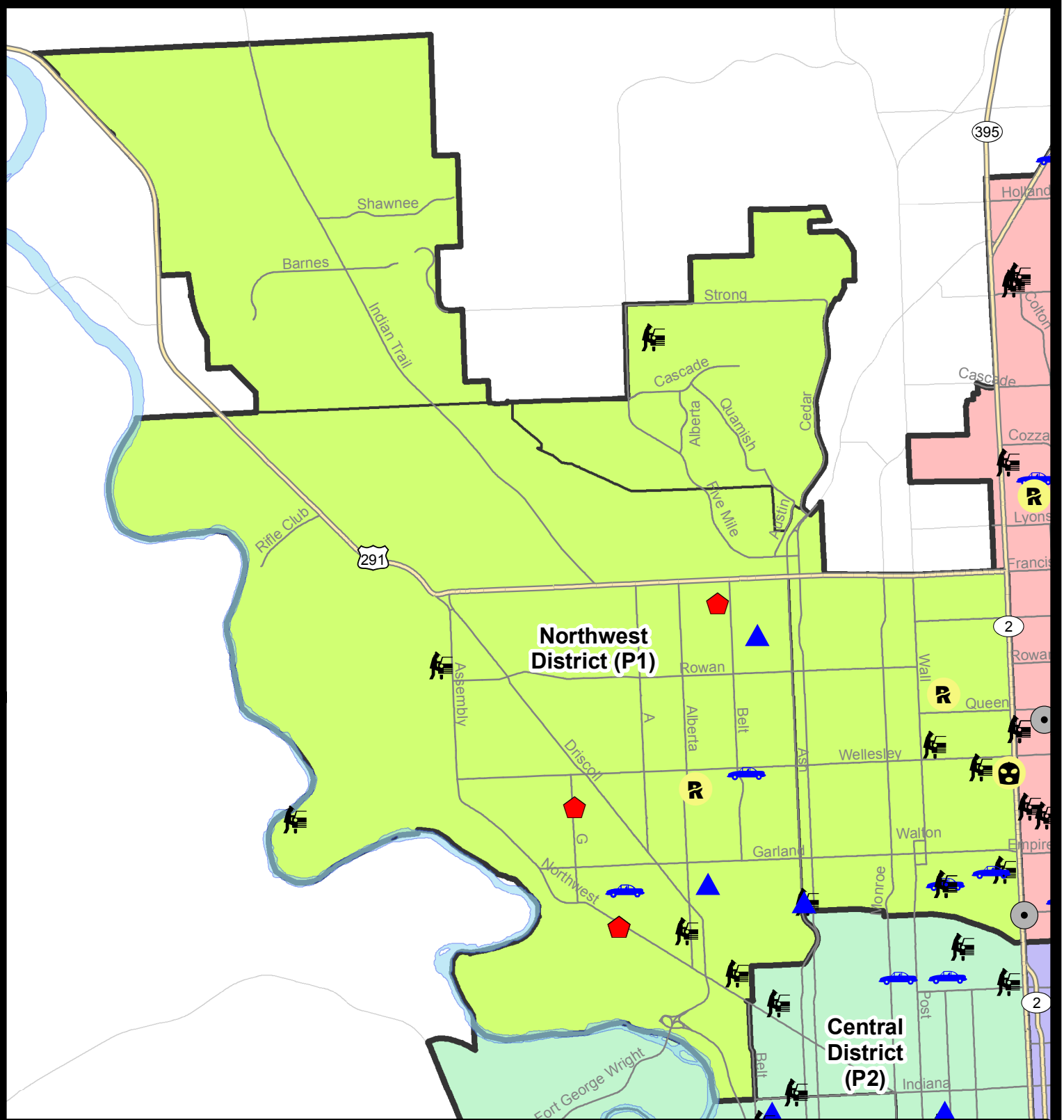
NIBRS Categories (Part 1 Selected)		7 Day Comparison			28 Day Comparison			YTD Comparison		
		Current	Prior	Percent	Current	Prior	Percent	Current	Prior	Percent
Violent	Criminal Homicide	0	0		0	1	-100.00%	1	0	
	Rape	2	2	0.00%	4	2	100.00%	19	10	90.00%
	Robbery - Commercial	1	0		1	0		3	4	-25.00%
	Robbery - Person	0	0		1	1	0.00%	6	9	-33.33%
	Aggravated Assault - Non DV	0	3	-100.00%	4	2	100.00%	24	30	-20.00%
	Aggravated Assault - DV	0	0		2	7	-71.43%	21	15	40.00%
Violent Total:		3	5	-40.00%	12	13	-7.69%	74	68	8.82%
Property	Burglary - Residential	5	2	150.00%	18	8	125.00%	81	96	-15.63%
	Burglary Garage	3	2	50.00%	7	11	-36.36%	45	65	-30.77%
	Burglary Commercial	0	0		0	1	-100.00%	14	24	-41.67%
	Larceny	36	35	2.86%	157	107	46.73%	799	835	-4.31%
	Vehicle Theft	5	4	25.00%	23	7	228.57%	91	104	-12.50%
	Arson	0	0		0	1	-100.00%	1	3	-66.67%
Property Total:		49	43	13.95%	205	135	51.85%	1031	1127	-8.52%
Preliminary Part 1 Crime Totals:		52	48	8.33%	217	148	46.62%	1105	1195	-7.53%
Current 7 Day Period:		6/24/2018 - 6/30/2018			Prior 7 Day Period:		6/17/2018 - 6/23/2018			
Current 28 Day Period:		6/3/2018 - 6/30/2018			Prior 28 Day Period:		5/6/2018 - 6/2/2018			
Current YTD Day Period:		1/1/2018 - 6/30/2018			Prior YTD Period:		1/1/2017 - 6/30/2017			

Prepared by SPD Crime Analysis Office - Monday, July 02, 2018

NOTE: SPD moved from UCR to the NIBRS reporting standard on 10/4/16 following the transition to a new RMS System. [Numbers on CompStat reports prior to this date should not be used as a comparison to those on this report.](#) Additional info on these reporting standards can be found on the FBI website: <https://ucr.fbi.gov/nibrs-overview>

This chart represents Preliminary counts of selected crime categories from Police Case Reports. Full statistical analysis to determine the confidence level of this data has not been performed. The % change columns on the preliminary counts differ from the percentage change on the NIBRS crime report, sometimes significantly. The CompStat report is designed for operational use and includes only selected NIBRS categories and coding less complex than full NIBRS rules. Official statistics for these and other NIBRS categories can be found on WASPC & FBI websites once available.





City of Spokane **Northwest District (P1)**

Selected Crime Codes

2018-06-24 to 2018-06-30

**Prepared By:
Crime Analysis Unit
Spokane Police Department**

Legend

NIBRS Events



Criminal Homicide



Rape



Robbery Commercial



Robbery Person



Aggravated Assault



Burglary Residential



Burglary Garage



Burglary Commercial



Vehicle Prowling



Vehicle Theft



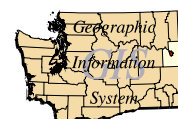
Arson



*Cases Represent LERMS Crime Codes
Points may indicate multiple events
Note: Veh Prowl is only Larceny displayed*

*For Additional Information on
Incidents pertaining to an
Area, Trend, or Pattern
Contact Information Analysis*

0 0.25 0.5 1 Miles



THIS IS NOT A LEGAL DOCUMENT:
The information shown on this map is compiled
from various sources and is subject to constant
revision. Information shown on this map should
not be used to determine the location of facilities
in relationship to property lines, section lines,
streets, etc.

Sunday - Saturday

6/24/2018 TO 6/30/2018

NW - Northwest District (P1)



<u>A/C</u>	<u>Offense Statute</u>	<u>Address</u>	<u>Reported Date</u>	<u>Dist</u>
<u>SPA1FM</u>				
C	THEFT-1D (All Other Thefts)	7200 N FIVE MILE RD	6/29/2018	P1
C	THEFT-3D (From Motor Vehicle)	2600 W PARKWAY AVE	6/26/2018	P1
C	THEFT-3D (Motor Vehicle Parts or Accessories)	2600 W PARKWAY AVE	6/26/2018	P1
C	THEFT-3D (Motor Vehicle Parts or Accessories)	3200 W TRINITY AVE	6/29/2018	P1
<u>SPA1IT</u>				
C	THEFT-2D (All Other Thefts)	10500 N RUSSETT DR	6/25/2018	P1
C	THEFT-3D (All Other Thefts)	8800 N INDIAN TRAIL RD	6/30/2018	P1
C	THEFT-3D (Shoplifting)	9000 N INDIAN TRAIL RD	6/30/2018	P1
<u>SPA1NH</u>				
C	BURGLARY 2D GARAGE	1600 W GLASS AVE	6/25/2018	P1
C	RAPE-2ND (RAPE)		6/28/2018	P3
C	ROBBERY 1D COMMERCIAL (NOT PURSE SNATCHING)	4500 N DIVISION ST	6/27/2018	P2
C	THEFT OF MOTOR VEHICLE	500 W GORDON AVE	6/24/2018	P2
C	THEFT OF MOTOR VEHICLE	3700 N NORMANDIE ST	6/26/2018	P1
C	THEFT(FIREARM) (From Motor Vehicle)	4800 N HOWARD ST	6/30/2018	P1
C	THEFT-2D (From Motor Vehicle)	4500 N CALISPEL ST	6/26/2018	P1
C	THEFT-3D (From Building)	1500 W PROVIDENCE AVE	6/26/2018	P1
C	THEFT-3D (From Motor Vehicle)	500 W GORDON AVE	6/24/2018	P1
C	THEFT-3D (From Motor Vehicle)	3700 N ATLANTIC ST	6/26/2018	P2
C	THEFT-3D (From Motor Vehicle)	1600 W GLASS AVE	6/26/2018	P1
C	VEHICLE PROWLING-2D/From Motor Vehicle	500 W GORDON AVE	6/24/2018	P2
<u>SPA1NW</u>				
C	BURGLARY 1D RESIDENTIAL	3100 W CORA AVE	6/25/2018	P1
C	BURGLARY 1D RESIDENTIAL	3100 W CORA AVE	6/26/2018	P1
C	BURGLARY 2D GARAGE	2400 W KIERNAN AVE	6/27/2018	P1
C	BURGLARY 2D GARAGE	5800 N CANNON ST	6/29/2018	P1
A	BURGLARY-RESIDENTIAL	3400 W HEROEY AVE	6/25/2018	P1
C	BURGLARY-RESIDENTIAL	3100 W CORA AVE	6/26/2018	P1
C	BURGLARY-RESIDENTIAL	6100 N NETTLETON ST	6/29/2018	P1
C	MAIL THEFT (All Others)	2500 W KIERNAN AVE	6/25/2018	P1
C	MAIL THEFT (From a Building)	4900 N A ST	6/25/2018	P1
C	RAPE-2ND (RAPE)		6/24/2018	P1
C	THEFT OF MOTOR VEHICLE	2100 W WELLESLEY AVE	6/24/2018	P1
C	THEFT OF MOTOR VEHICLE	3100 W KIERNAN AVE	6/27/2018	P1
C	THEFT OF RENT/LEASE PROP (From Building)	3100 W CORA AVE	6/25/2018	P1
C	THEFT(FIREARM) (From Building)	3100 W CORA AVE	6/26/2018	P1
C	THEFT-1D (All Other Thefts)	3100 W CORA AVE	6/25/2018	P1

For protection of victim privacy, the entire address on sexual assault crimes has been redacted.

A/C	Offense Statute	Address	Reported Date	Dist
C	THEFT-2D (From Building)	2000 W WELLESLEY AVE	6/24/2018	P1
C	THEFT-2D (From Building)	2200 W WELLESLEY AVE	6/29/2018	P1
C	THEFT-3D (All Other Thefts)	3400 W LONGFELLOW AVE	6/27/2018	P1
C	THEFT-3D (All Other Thefts)	6100 N A ST	6/27/2018	P1
C	THEFT-3D (All Other Thefts)	2400 W OLYMPIC AVE	6/29/2018	P1
C	THEFT-3D (All Other Thefts)	2300 W WELLESLEY AVE	6/29/2018	P1
C	THEFT-3D (All Other Thefts)	5000 N OAK ST	6/29/2018	P1
C	THEFT-3D (From Building)	2300 W WELLESLEY AVE	6/24/2018	P1
C	THEFT-3D (From Building)	2800 W BROAD AVE	6/25/2018	P1
C	THEFT-3D (From Building)	2300 W DALTON AVE	6/29/2018	P1
C	THEFT-3D (From Motor Vehicle)	2900 N HEMLOCK ST	6/24/2018	P1
C	THEFT-3D (From Motor Vehicle)	4400 N AUBREY L WHITE PKWY	6/24/2018	P1
C	THEFT-3D (From Motor Vehicle)	5700 N ASSEMBLY ST	6/29/2018	P1
C	THEFT-3D (Motor Vehicle Parts or Accessories)	2300 W WELLESLEY AVE	6/24/2018	P1
C	THEFT-3D (Motor Vehicle Parts or Accessories)	4000 W ROWAN AVE	6/26/2018	P1
C	THEFT-3D (Shoplifting)	2200 W WELLESLEY AVE	6/28/2018	P1
C	TMVWOP-2D	3100 W KIERNAN AVE	6/27/2018	P1
C	VEHICLE PROWLING-2D/No Theft	2600 W LIBERTY AVE	6/27/2018	P2

POLICE SUMMARY - Ending: Saturday, June 30, 2018

NW - North Central District (P2)



Preliminary IBR Counts

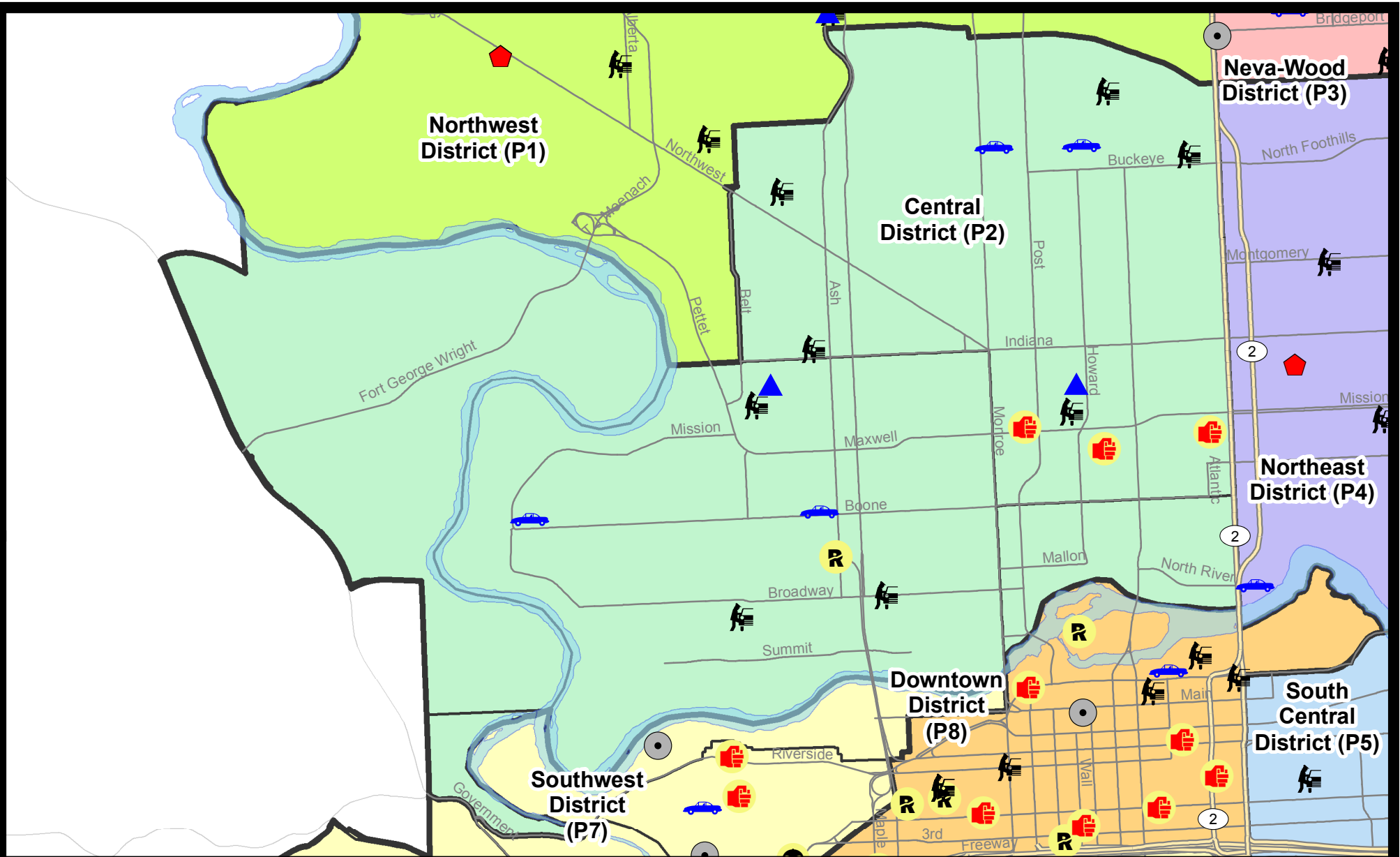
NIBRS Categories (Part 1 Selected)		7 Day Comparison			28 Day Comparison			YTD Comparison		
		Current	Prior	Percent	Current	Prior	Percent	Current	Prior	Percent
Violent	Criminal Homicide	0	0		0	0		0	0	
	Rape	1	0		5	6	-16.67%	20	19	5.26%
	Robbery - Commercial	0	0		0	0		4	4	0.00%
	Robbery - Person	0	0		1	1	0.00%	16	8	100.00%
	Aggravated Assault - Non DV	1	3	-66.67%	10	4	150.00%	44	31	41.94%
	Aggravated Assault - DV	2	1	100.00%	7	11	-36.36%	40	27	48.15%
Violent Total:		4	4	0.00%	23	22	4.55%	124	89	39.33%
Property	Burglary - Residential	0	4	-100.00%	7	9	-22.22%	61	98	-37.76%
	Burglary Garage	2	2	0.00%	4	12	-66.67%	48	46	4.35%
	Burglary Commercial	0	0		5	5	0.00%	30	58	-48.28%
	Larceny	27	24	12.50%	128	132	-3.03%	732	738	-0.81%
	Vehicle Theft	4	5	-20.00%	25	30	-16.67%	138	122	13.11%
	Arson	0	0		0	0		0	3	-100.00%
Property Total:		33	35	-5.71%	169	188	-10.11%	1009	1065	-5.26%
Preliminary Part 1 Crime Totals:		37	39	-5.13%	192	210	-8.57%	1133	1154	-1.82%
Current 7 Day Period:		6/24/2018 - 6/30/2018			Prior 7 Day Period:		6/17/2018 - 6/23/2018			
Current 28 Day Period:		6/3/2018 - 6/30/2018			Prior 28 Day Period:		5/6/2018 - 6/2/2018			
Current YTD Day Period:		1/1/2018 - 6/30/2018			Prior YTD Period:		1/1/2017 - 6/30/2017			

Prepared by SPD Crime Analysis Office - Monday, July 02, 2018

NOTE: SPD moved from UCR to the NIBRS reporting standard on 10/4/16 following the transition to a new RMS System. [Numbers on CompStat reports prior to this date should not be used as a comparison to those on this report.](#) Additional info on these reporting standards can be found on the FBI website: <https://ucr.fbi.gov/nibrs-overview>

This chart represents Preliminary counts of selected crime categories from Police Case Reports. Full statistical analysis to determine the confidence level of this data has not been performed. The % change columns on the preliminary counts differ from the percentage change on the NIBRS crime report, sometimes significantly. The CompStat report is designed for operational use and includes only selected NIBRS categories and coding less complex than full NIBRS rules. Official statistics for these and other NIBRS categories can be found on WASPC & FBI websites once available.





City of Spokane
Central District (P2)
Selected
Crime Types
2018-06-24 to 2018-06-30
 Prepared By:
 Crime Analysis Unit
 Spokane Police Department

Legend

NIBRS Events



Robbery Commercial

Robbery Person

Aggravated Assault

Burglary Residential

Burglary Garage

Burglary Commercial

Vehicle Prowling

Vehicle Theft

Arson

Cases Represent LERMS Crime Codes
 Points may indicate multiple events
 Note: Veh Prowl is only Larceny category displayed



For Additional Information on Incidents
 pertaining to an Area, Trend, or Pattern
 Contact Information Analysis

0 0.2 0.4 0.6 Miles



THIS IS NOT A LEGAL DOCUMENT:
 The information shown on this map is compiled
 from various sources and is subject to constant
 revision. Information shown on this map should
 not be used to determine the location of facilities
 in relationship to property lines, section lines,
 streets, etc.



Sunday - Saturday

NW - Central District (P2)

6/24/2018 TO 6/30/2018



<u>A/C</u>	<u>Offense Statute</u>	<u>Address</u>	<u>Reported Date</u>	<u>Dist</u>
<u>SPA2EG</u>				
C	ASSAULT - 4D (Weapon Involved)	1400 N ATLANTIC ST	6/28/2018	P2
C	ASSAULT-2D	500 W SINTO AVE	6/25/2018	P1
C	ASSAULT-2D	800 W MAXWELL AVE	6/28/2018	P2
C	BURGLARY 2D GARAGE	600 W AUGUSTA AVE	6/25/2018	P2
C	THEFT OF MOTOR VEHICLE	900 W CLEVELAND AVE	6/24/2018	P3
A	THEFT OF MOTOR VEHICLE	500 W CLEVELAND AVE	6/27/2018	P2
C	THEFT-2D (From Building)	400 W SHANNON AVE	6/27/2018	P2
C	THEFT-2D (From Building)	1600 W NORTHWEST BLVD	6/27/2018	P2
C	THEFT-2D (From Motor Vehicle)	2700 N ATLANTIC ST	6/29/2018	P2
C	THEFT-3D (All Other Thefts)	N MONROE ST / W DALTON AVE	6/24/2018	P2
C	THEFT-3D (All Other Thefts)	1600 W FAIRVIEW AVE	6/28/2018	P2
C	THEFT-3D (From Building)	2400 N CALISPEL ST	6/28/2018	P2
C	THEFT-3D (From Building)	1600 N HOWARD ST	6/28/2018	P2
C	THEFT-3D (From Motor Vehicle)	400 W EUCLID AVE	6/24/2018	P2
C	THEFT-3D (From Motor Vehicle)	1800 W CHELAN AVE	6/25/2018	P2
C	THEFT-3D (From Motor Vehicle)	600 W SPOFFORD AVE	6/27/2018	P2
C	THEFT-3D (From Motor Vehicle)	1700 W INDIANA AVE	6/29/2018	P1
C	THEFT-3D (Motor Vehicle Parts or Accessories)	1600 W KNOX AVE	6/24/2018	P2
C	THEFT-3D (Motor Vehicle Parts or Accessories)	900 W CLEVELAND AVE	6/24/2018	P3
C	THEFT-3D (Motor Vehicle Parts or Accessories)	1000 W FREDERICK AVE	6/27/2018	P2
C	THEFT-3D (Motor Vehicle Parts or Accessories)	2400 N DIVISION ST	6/29/2018	P2
<u>SPA2RS</u>				
C	THEFT-2D (All Other Thefts)	W MALLON AVE / N LINCOLN ST	6/30/2018	P2
C	THEFT-3D (All Other Thefts)	300 W NORTH RIVER DR	6/25/2018	P2
C	THEFT-3D (All Other Thefts)	N MONROE ST / W BOONE AVE	6/29/2018	P2
C	THEFT-CITY (From Building)	1100 N MONROE ST	6/29/2018	P2
<u>SPA2WC</u>				
C	BURGLARY 2D GARAGE	1900 W NORA AVE	6/24/2018	P1
C	RAPE-2ND (RAPE)		6/27/2018	P2
C	THEFT OF MOTOR VEHICLE	1200 N SHERWOOD ST	6/26/2018	P1
C	THEFT OF MOTOR VEHICLE	1700 W BOONE AVE	6/29/2018	P2
C	THEFT-2D (All Other Thefts)	1100 W MALLON AVE	6/29/2018	Oth
C	THEFT-2D (From Motor Vehicle)	N WALNUT ST / W BROADWAY AVE	6/28/2018	P2
C	THEFT-3D (All Other Thefts)	1800 W NORA AVE	6/26/2018	P2
C	THEFT-3D (From Building)	2300 W BROADWAY AVE	6/25/2018	P2
C	THEFT-3D (From Building)	1700 W BOONE AVE	6/25/2018	P2
C	THEFT-3D (From Motor Vehicle)	2000 W AUGUSTA AVE	6/30/2018	P2

For protection of victim privacy, the entire address on sexual assault crimes has been redacted.

A/C	Offense Statute	Address	Reported Date	Dist
C	THEFT-3D (From Motor Vehicle)	2100 W COLLEGE AVE	6/30/2018	P2
C	THEFT-CITY (All Other Thefts)	2100 W BRIDGE AVE	6/27/2018	P1

POLICE SUMMARY - Ending: Saturday, June 30, 2018



NE - Neva-Wood District (P3)

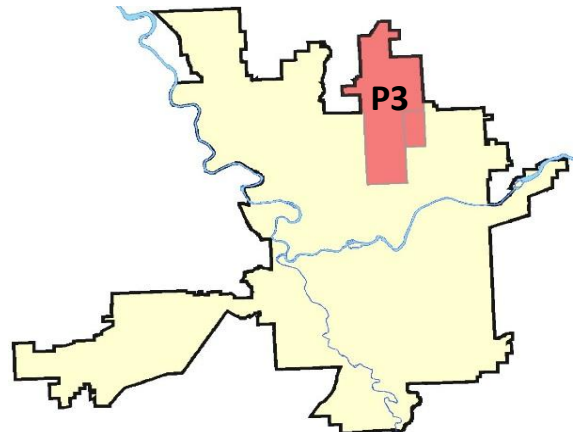
Preliminary IBR Counts

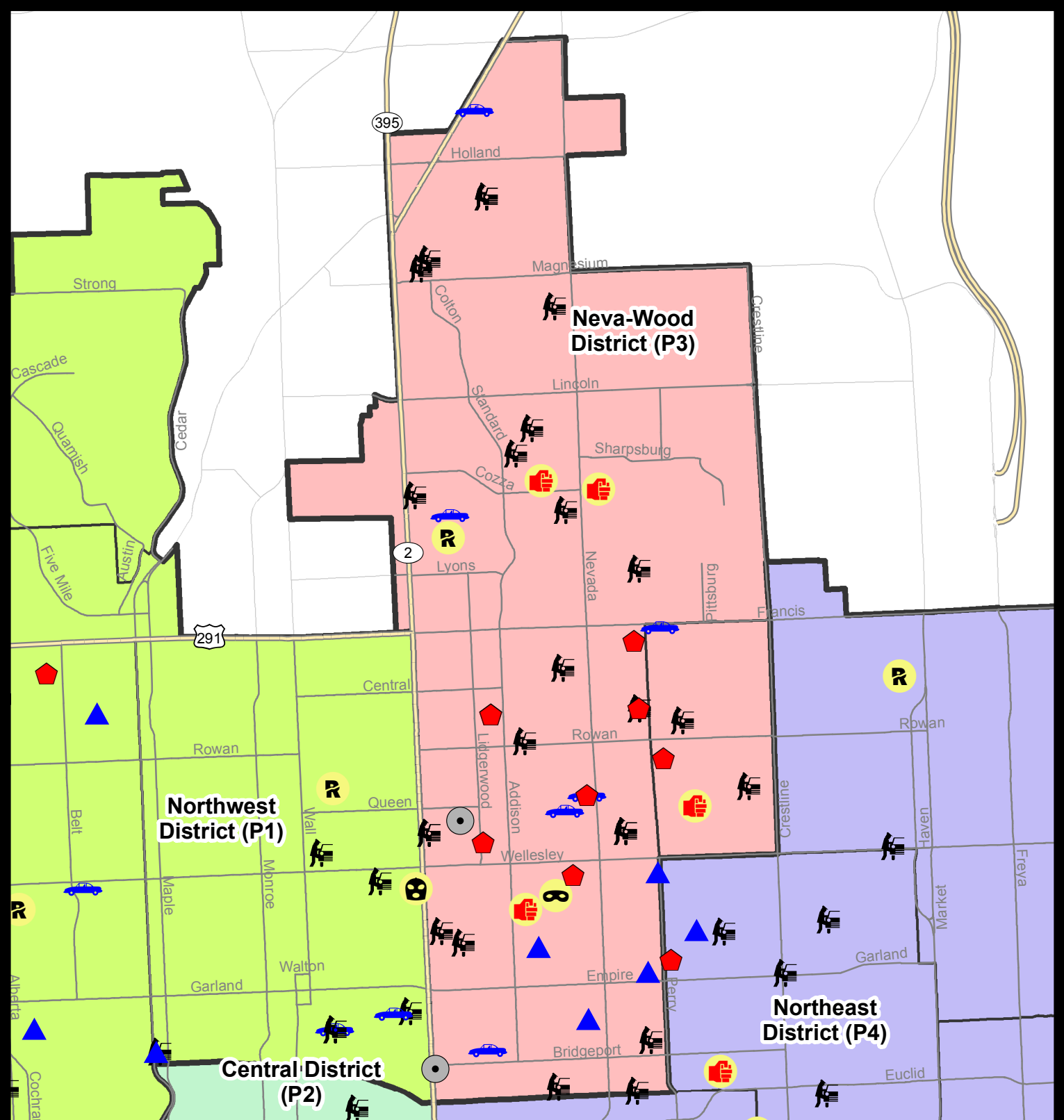
NIBRS Categories (Part 1 Selected)		7 Day Comparison			28 Day Comparison			YTD Comparison		
		Current	Prior	Percent	Current	Prior	Percent	Current	Prior	Percent
Violent	Criminal Homicide	0	0		0	0		1	1	0.00%
	Rape	1	1	0.00%	5	6	-16.67%	25	11	127.27%
	Robbery - Commercial	0	0		1	2	-50.00%	12	14	-14.29%
	Robbery - Person	1	0		3	2	50.00%	16	12	33.33%
	Aggravated Assault - Non DV	0	4	-100.00%	7	12	-41.67%	64	30	113.33%
	Aggravated Assault - DV	4	3	33.33%	9	11	-18.18%	44	34	29.41%
Violent Total:		6	8	-25.00%	25	33	-24.24%	162	102	58.82%
Property	Burglary - Residential	9	3	200.00%	22	10	120.00%	85	119	-28.57%
	Burglary Garage	4	3	33.33%	19	8	137.50%	66	48	37.50%
	Burglary Commercial	2	0		3	4	-25.00%	25	40	-37.50%
	Larceny	61	52	17.31%	262	218	20.18%	1604	1503	6.72%
	Vehicle Theft	6	2	200.00%	31	21	47.62%	175	206	-15.05%
	Arson	0	0		0	0		4	0	
Property Total:		82	60	36.67%	337	261	29.12%	1959	1916	2.24%
Preliminary Part 1 Crime Totals:		88	68	29.41%	362	294	23.13%	2121	2018	5.10%
Current 7 Day Period:		6/24/2018 - 6/30/2018			Prior 7 Day Period:		6/17/2018 - 6/23/2018			
Current 28 Day Period:		6/3/2018 - 6/30/2018			Prior 28 Day Period:		5/6/2018 - 6/2/2018			
Current YTD Day Period:		1/1/2018 - 6/30/2018			Prior YTD Period:		1/1/2017 - 6/30/2017			

Prepared by SPD Crime Analysis Office - Monday, July 02, 2018

NOTE: SPD moved from UCR to the NIBRS reporting standard on 10/4/16 following the transition to a new RMS System. [Numbers on CompStat reports prior to this date should not be used as a comparison to those on this report.](#) Additional info on these reporting standards can be found on the FBI website: <https://ucr.fbi.gov/nibrs-overview>

This chart represents Preliminary counts of selected crime categories from Police Case Reports. Full statistical analysis to determine the confidence level of this data has not been performed. The % change columns on the preliminary counts differ from the percentage change on the NIBRS crime report, sometimes significantly. The CompStat report is designed for operational use and includes only selected NIBRS categories and coding less complex than full NIBRS rules. Official statistics for these and other NIBRS categories can be found on WASPC & FBI websites once available.





City of Spokane
Neva-Wood District (P3)
Selected Crime Codes
2018-06-24 to 2018-06-30
 Prepared By:
 Crime Analysis Unit
 Spokane Police Department

Legend

NIBRS Events



Criminal Homicide



Rape



Robbery Commercial



Robbery Person



Aggravated Assault



Burglary Residential



Burglary Commercial



Burglary Garage



Burglary Commercial



Vehicle Prowling



Vehicle Theft



Arson



Cases Represent LERMS Crime Codes
 Points may indicate multiple events
 Note: Veh Prowl is only Larceny displayed

For Additional Information on
 Incidents pertaining to an
 Area, Trend, or Pattern
 Contact Information Analysis

0 0.2 0.4 0.8 Miles



THIS IS NOT A LEGAL DOCUMENT:
 The information shown on this map is compiled
 from various sources and is subject to constant
 revision. Information shown on this map should
 not be used to determine the location of facilities
 in relationship to property lines, section lines,
 streets, etc.

Sunday - Saturday

NE - Neva-Wood District (P3)

6/24/2018 TO 6/30/2018



<u>A/C</u>	<u>Offense Statute</u>	<u>Address</u>	<u>Reported Date</u>	<u>Dist</u>
SPB3NL				
C	ASSAULT-2D	1100 E COZZA DR	6/25/2018	P4
C	ASSAULT-2D	7300 N HAMILTON ST	6/25/2018	P4
C	ASSAULT-2D	500 E LONGFELLOW AVE	6/26/2018	P4
C	BURGLARY 1D RESIDENTIAL	100 E WEDGEWOOD AVE	6/29/2018	P2
C	BURGLARY 2D COMMERCIAL	3200 N DIVISION ST	6/27/2018	P2
C	BURGLARY 2D COMMERCIAL	4700 N DIVISION ST	6/28/2018	P3
C	BURGLARY 2D GARAGE	500 E LACROSSE AVE	6/25/2018	P3
C	BURGLARY 2D GARAGE	1200 E GARLAND AVE	6/26/2018	P3
C	BURGLARY 2D GARAGE	1300 E HOFFMAN AVE	6/28/2018	P2
C	BURGLARY 2D GARAGE	800 E GORDON AVE	6/29/2018	P3
C	BURGLARY-RESIDENTIAL	1300 E DECATUR AVE	6/24/2018	P4
C	BURGLARY-RESIDENTIAL	800 E HOFFMAN AVE	6/25/2018	P4
C	BURGLARY-RESIDENTIAL	300 E WABASH AVE	6/25/2018	P4
C	BURGLARY-RESIDENTIAL	900 E CROWN AVE	6/26/2018	P3
C	BURGLARY-RESIDENTIAL	400 E JOSEPH AVE	6/26/2018	P3
C	BURGLARY-RESIDENTIAL	1300 E JOSEPH AVE	6/27/2018	P4
C	BURGLARY-RESIDENTIAL	400 E JOSEPH AVE	6/29/2018	P3
C	RAPE-1ST DEG (RAPE)		6/29/2018	P2
C	ROBBERY 1D PERSON (NOT PURSE SNATCHING)	600 E HEROY AVE	6/26/2018	P3
C	THEFT OF MOTOR VEHICLE	N LIDGERWOOD ST / E COURTLAND AVE	6/24/2018	P4
C	THEFT OF MOTOR VEHICLE	9600 N NEWPORT HWY	6/24/2018	P3
C	THEFT OF MOTOR VEHICLE	900 E CROWN AVE	6/26/2018	P3
C	THEFT OF MOTOR VEHICLE	7000 N COLTON ST	6/26/2018	P4
C	THEFT OF MOTOR VEHICLE	5000 N CINCINNATI ST	6/28/2018	P4
C	THEFT(FIREARM) (From Motor Vehicle)	800 E BISMARK AVE	6/30/2018	P3
C	THEFT-2D (All Other Thefts)	800 E GORDON AVE	6/24/2018	P3
C	THEFT-2D (All Other Thefts)	9600 N NEWPORT HWY	6/25/2018	P3
C	THEFT-2D (All Other Thefts)	1200 E WESTVIEW CT	6/26/2018	P3
C	THEFT-2D (All Other Thefts)	8200 N STANDARD ST	6/27/2018	P3
C	THEFT-2D (From Building)	0 E MAYFAIR CT	6/25/2018	P3
C	THEFT-2D (From Building)	4700 N DIVISION ST	6/25/2018	P3
C	THEFT-2D (From Building)	4700 N DIVISION ST	6/28/2018	P3
C	THEFT-2D (From Building)	9100 N NEWPORT HWY	6/29/2018	P3
C	THEFT-2D (From Motor Vehicle)	600 E DALTON AVE	6/26/2018	P3
C	THEFT-2D (From Motor Vehicle)	100 E ROCKWELL AVE	6/27/2018	P3
C	THEFT-2D (Shoplifting)	4700 N DIVISION ST	6/25/2018	P3
C	THEFT-3D (All Other Thefts)	6600 N ADDISON ST	6/24/2018	P3
C	THEFT-3D (All Other Thefts)	100 E DALKE AVE	6/24/2018	P3

For protection of victim privacy, the entire address on sexual assault crimes has been redacted.

A/C	Offense Statute	Address	Reported Date	Dist
C	THEFT-3D (All Other Thefts)	6100 N ASTOR ST	6/27/2018	P3
C	THEFT-3D (All Other Thefts)	1000 E COZZA DR	6/29/2018	P3
C	THEFT-3D (All Other Thefts)	800 E BISMARK AVE	6/30/2018	P3
C	THEFT-3D (From Building)	400 E KIERNAN AVE	6/25/2018	P3
C	THEFT-3D (From Building)	6100 N LIDGERWOOD ST	6/26/2018	P3
C	THEFT-3D (From Building)	1900 E WEILE AVE	6/29/2018	P3
C	THEFT-3D (From Building)	800 E HOFFMAN AVE	6/30/2018	P2
C	THEFT-3D (From Motor Vehicle)	6600 N PERRY ST	6/24/2018	P3
C	THEFT-3D (From Motor Vehicle)	4700 N DIVISION ST	6/24/2018	P3
A	THEFT-3D (From Motor Vehicle)	1300 E JOSEPH AVE	6/25/2018	P3
C	THEFT-3D (From Motor Vehicle)	1300 E JOSEPH AVE	6/25/2018	P3
C	THEFT-3D (From Motor Vehicle)	9200 N COLTON ST	6/25/2018	P3
C	THEFT-3D (From Motor Vehicle)	1100 E EUCLID AVE	6/25/2018	P3
A	THEFT-3D (From Motor Vehicle)	0 E RICH AVE	6/26/2018	P3
A	THEFT-3D (From Motor Vehicle)	1100 E WABASH AVE	6/27/2018	P3
C	THEFT-3D (From Motor Vehicle)	1100 E WABASH AVE	6/27/2018	P3
C	THEFT-3D (From Motor Vehicle)	8400 N WILDING DR	6/27/2018	P3
C	THEFT-3D (From Motor Vehicle)	600 E CALKINS DR	6/27/2018	P4
C	THEFT-3D (From Motor Vehicle)	9200 N COLTON ST	6/27/2018	P3
C	THEFT-3D (From Motor Vehicle)	7300 N DIVISION ST	6/27/2018	P3
A	THEFT-3D (From Motor Vehicle)	600 E GRETA AVE	6/28/2018	P3
C	THEFT-3D (From Motor Vehicle)	1200 E COURTLAND AVE	6/29/2018	P2
C	THEFT-3D (From Motor Vehicle)	500 E DAVE CT	6/29/2018	P3
C	THEFT-3D (From Motor Vehicle)	900 E SITKA AVE	6/30/2018	P3
C	THEFT-3D (From Motor Vehicle)	8800 N COLTON ST	6/30/2018	P3
C	THEFT-3D (From Motor Vehicle)	100 E MAGNESIUM RD	6/30/2018	P3
C	THEFT-3D (From Motor Vehicle)	4700 N DIVISION ST	6/30/2018	P3
C	THEFT-3D (Shoplifting)	4700 N DIVISION ST	6/24/2018	P3
C	THEFT-3D (Shoplifting)	6700 N DIVISION ST	6/24/2018	P3
C	THEFT-3D (Shoplifting)	4700 N DIVISION ST	6/25/2018	P3
C	THEFT-3D (Shoplifting)	9100 N NEWPORT HWY	6/25/2018	P3
C	THEFT-3D (Shoplifting)	10100 N NEWPORT HWY	6/28/2018	P3
C	THEFT-3D (Shoplifting)	10100 N NEWPORT HWY	6/28/2018	P3
C	THEFT-3D (Shoplifting)	10100 N NEWPORT HWY	6/28/2018	P3
C	THEFT-3D (Shoplifting)	9700 N NEWPORT HWY	6/29/2018	P2
C	THEFT-3D (Shoplifting)	4700 N DIVISION ST	6/29/2018	P3
C	THEFT-3D (Shoplifting)	4700 N DIVISION ST	6/29/2018	P3
C	THEFT-3D (Shoplifting)	6400 N DIVISION ST	6/29/2018	P3
C	THEFT-3D (Shoplifting)	4700 N DIVISION ST	6/30/2018	P3
C	THEFT-CITY (Shoplifting)	6700 N DIVISION ST	6/27/2018	P3
C	THEFT-CITY (Shoplifting)	6700 N DIVISION ST	6/27/2018	P4
C	THEFT-CITY (Shoplifting)	6700 N DIVISION ST	6/27/2018	P4
C	THEFT-CITY (Shoplifting)	9500 N NEWPORT HWY	6/29/2018	P2

For protection of victim privacy, the entire address on sexual assault crimes has been redacted.

A/C	Offense Statute	Address	Reported Date	Dist
C	THEFT-CITY (Shoplifting)	4700 N DIVISION ST	6/30/2018	P3
<u>SPB3WH</u>				
C	ASSAULT - 4D (Weapon Involved)	1600 E QUEEN AVE	6/28/2018	P4
C	BURGLARY-RESIDENTIAL	1400 E SANSON AVE	6/24/2018	P4
C	THEFT OF MOTOR VEHICLE	1400 E FRANCIS AVE	6/26/2018	P1
C	THEFT-2D (From Motor Vehicle)	5600 N HELENA ST	6/24/2018	P3
C	THEFT-3D (From Building)	4800 N MAGNOLIA ST	6/29/2018	P3
A	THEFT-3D (From Motor Vehicle)	5100 N NAPA ST	6/28/2018	P3

POLICE SUMMARY - Ending: Saturday, June 30, 2018



NE - Northeast District (P4)

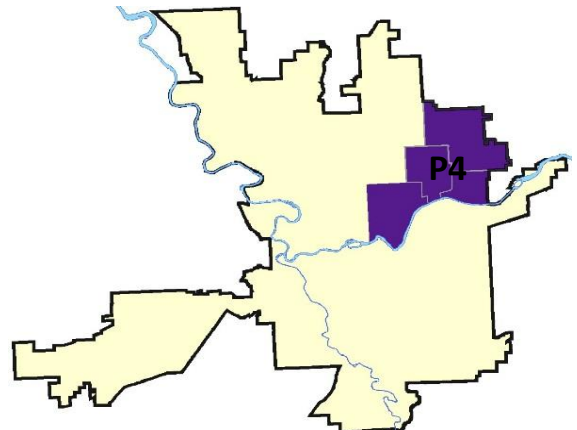
Preliminary IBR Counts

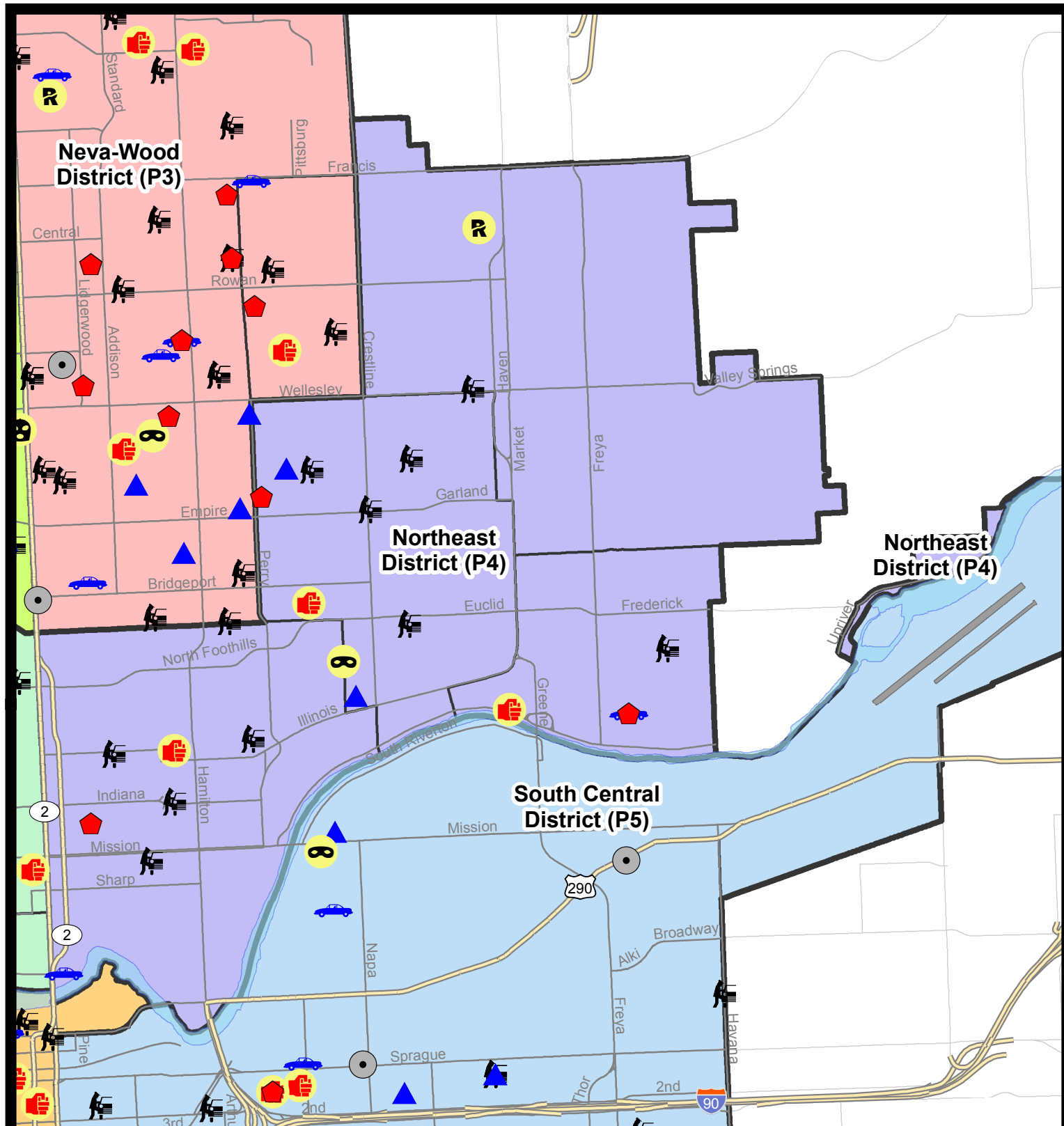
NIBRS Categories (Part 1 Selected)		7 Day Comparison			28 Day Comparison			YTD Comparison		
		Current	Prior	Percent	Current	Prior	Percent	Current	Prior	Percent
Violent	Criminal Homicide	0	0		1	0		1	1	0.00%
	Rape	1	0		3	4	-25.00%	24	20	20.00%
	Robbery - Commercial	0	0		1	1	0.00%	6	11	-45.45%
	Robbery - Person	1	3	-66.67%	4	3	33.33%	15	16	-6.25%
	Aggravated Assault - Non DV	0	2	-100.00%	7	10	-30.00%	48	29	65.52%
	Aggravated Assault - DV	3	0		5	8	-37.50%	42	27	55.56%
Violent Total:		5	5	0.00%	21	26	-19.23%	136	104	30.77%
Property	Burglary - Residential	3	9	-66.67%	23	19	21.05%	96	73	31.51%
	Burglary Garage	2	2	0.00%	12	9	33.33%	44	38	15.79%
	Burglary Commercial	0	2	-100.00%	3	4	-25.00%	28	31	-9.68%
	Larceny	37	48	-22.92%	168	134	25.37%	831	790	5.19%
	Vehicle Theft	2	6	-66.67%	27	31	-12.90%	161	161	0.00%
	Arson	0	0		0	1	-100.00%	6	3	100.00%
Property Total:		44	67	-34.33%	233	198	17.68%	1166	1096	6.39%
Preliminary Part 1 Crime Totals:		49	72	-31.94%	254	224	13.39%	1302	1200	8.50%
Current 7 Day Period:		6/24/2018 - 6/30/2018			Prior 7 Day Period:		6/17/2018 - 6/23/2018			
Current 28 Day Period:		6/3/2018 - 6/30/2018			Prior 28 Day Period:		5/6/2018 - 6/2/2018			
Current YTD Day Period:		1/1/2018 - 6/30/2018			Prior YTD Period:		1/1/2017 - 6/30/2017			

Prepared by SPD Crime Analysis Office - Monday, July 02, 2018

NOTE: SPD moved from UCR to the NIBRS reporting standard on 10/4/16 following the transition to a new RMS System. [Numbers on CompStat reports prior to this date should not be used as a comparison to those on this report.](#) Additional info on these reporting standards can be found on the FBI website: <https://ucr.fbi.gov/nibrs-overview>

This chart represents Preliminary counts of selected crime categories from Police Case Reports. Full statistical analysis to determine the confidence level of this data has not been performed. The % change columns on the preliminary counts differ from the percentage change on the NIBRS crime report, sometimes significantly. The CompStat report is designed for operational use and includes only selected NIBRS categories and coding less complex than full NIBRS rules. Official statistics for these and other NIBRS categories can be found on WASPC & FBI websites once available.





City of Spokane
Northeast District (P4)
Selected
Crime Codes
2018-06-24 to 2018-06-30
 Prepared By:
 Crime Analysis Unit
 Spokane Police Department

Legend

NIBRS Events



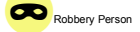
Criminal Homicide



Rape



Robbery Commercial



Robbery Person



Aggravated Assault



Burglary Residential



Burglary Garage



Burglary Commercial



Vehicle Prowling



Vehicle Theft



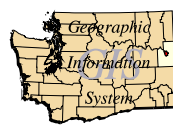
Arson



Cases Represent LERMS Crime Codes
 Points may indicate multiple events
 Note: Veh Prowl is only Larceny displayed

For Additional Information on
 Incidents pertaining to an
 Area, Trend, or Pattern
 Contact Information Analysis

0 0.2 0.4 0.8 Miles



THIS IS NOT A LEGAL DOCUMENT:
 The information shown on this map is compiled
 from various sources and is subject to constant
 revision. Information shown on this map should
 not be used to determine the location of facilities
 in relationship to property lines, section lines,
 streets, etc.

Sunday - Saturday

NE - Northeast District (P4)

6/24/2018 TO 6/30/2018



<u>A/C</u>	<u>Offense Statute</u>	<u>Address</u>	<u>Reported Date</u>	<u>Dist</u>
<u>SPB4BE</u>				
C	ASSAULT OF A CHILD-2D	1700 E LIBERTY AVE	6/25/2018	P4
C	BURGLARY 2D GARAGE	1900 E MARIETTA AVE	6/24/2018	P4
C	BURGLARY 2D GARAGE	1600 E ROCKWELL AVE	6/29/2018	P4
C	BURGLARY-RESIDENTIAL	1400 E WALTON AVE	6/29/2018	P2
C	ROBBERY 1D PERSON (NOT PURSE SNATCHING)	N NAPA ST / E GRACE AVE	6/24/2018	P4
C	THEFT-2D (All Other Thefts)	2400 E ILLINOIS AVE	6/25/2018	P4
C	THEFT-2D (From Building)	3900 N MARKET ST	6/28/2018	P4
C	THEFT-2D (From Building)	1400 E WALTON AVE	6/29/2018	P2
C	THEFT-2D (From Motor Vehicle)	2300 E EUCLID AVE	6/25/2018	P4
C	THEFT-2D (From Motor Vehicle)	4100 N PITTSBURG ST	6/28/2018	P3
C	THEFT-3D (All Other Thefts)	1500 E ROCKWELL AVE	6/25/2018	P4
C	THEFT-3D (From Motor Vehicle)	2400 E ROCKWELL AVE	6/30/2018	P4
C	THEFT-3D (Motor Vehicle Parts or Accessories)	2700 N COOK ST	6/29/2018	P4
C	VEHICLE PROWLING-2D/From Motor Vehicle	2100 E EMPIRE AVE	6/30/2018	P4
<u>SPB4HI</u>				
C	RAPE-3D (RAPE)		6/26/2018	P4
C	THEFT-2D (From Building)	6100 N LACEY ST	6/30/2018	P4
C	THEFT-3D (All Other Thefts)	5800 N COOK ST	6/27/2018	P4
C	THEFT-3D (All Other Thefts)	2400 E ROWAN AVE	6/30/2018	P2
A	THEFT-3D (From Motor Vehicle)	4700 N REGAL ST	6/27/2018	P4
<u>SPB4LO</u>				
C	ASSAULT - 4D (Weapon Involved)	700 E MONTGOMERY AVE	6/29/2018	P3
C	BURGLARY-RESIDENTIAL	200 E NORA AVE	6/25/2018	P2
C	RETAIL THEFT W/ SPECIAL CIRCUMSTANCES	2400 N DIVISION ST	6/30/2018	P2
C	THEFT OF MOTOR VEHICLE	700 N DIVISION ST	6/25/2018	P4
C	THEFT-2D (All Other Thefts)	1200 E MISSION AVE	6/26/2018	P4
C	THEFT-2D (All Other Thefts)	300 E INDIANA AVE	6/27/2018	P4
C	THEFT-2D (From Motor Vehicle)	400 E MONTGOMERY AVE	6/24/2018	P4
C	THEFT-2D (From Motor Vehicle)	700 E INDIANA AVE	6/25/2018	P4
C	THEFT-2D (From Motor Vehicle)	2200 N DENVER ST	6/26/2018	P4
C	THEFT-2D (Motor Vehicle Parts or Accessories)	700 E INDIANA AVE	6/25/2018	P4
C	THEFT-3D (All Other Thefts)	1300 N STANDARD ST	6/28/2018	P4
C	THEFT-3D (All Other Thefts)	1200 E MISSION AVE	6/28/2018	P4
C	THEFT-3D (All Other Thefts)	800 E BOONE AVE	6/29/2018	P4
C	THEFT-3D (All Other Thefts)	1300 N DIVISION ST	6/30/2018	P4
C	THEFT-3D (From Building)	600 E NORA AVE	6/26/2018	P4
C	THEFT-3D (From Building)	2600 N MADELIA ST	6/28/2018	P4

For protection of victim privacy, the entire address on sexual assault crimes has been redacted.

A/C	Offense Statute	Address	Reported Date	Dist
C	THEFT-3D (From Motor Vehicle)	1400 N STANDARD ST	6/25/2018	P2
C	THEFT-3D (Motor Vehicle Parts or Accessories)	1400 N STANDARD ST	6/25/2018	P2
C	THEFT-3D (Shoplifting)	900 E MISSION AVE	6/24/2018	P4
C	THEFT-3D (Shoplifting)	900 E MISSION AVE	6/24/2018	P4
C	THEFT-3D (Shoplifting)	900 E MISSION AVE	6/24/2018	P4
C	THEFT-3D (Shoplifting)	900 E MISSION AVE	6/24/2018	P4
C	THEFT-3D (Shoplifting)	900 E MISSION AVE	6/24/2018	P4
C	THEFT-3D (Shoplifting)	2400 N DIVISION ST	6/27/2018	P4
C	THEFT-3D (Shoplifting)	2400 N DIVISION ST	6/30/2018	P4

SPB4MI

C	ASSAULT-1D	3000 E UPRIVER DR	6/24/2018	P4
C	BURGLARY-RESIDENTIAL	3800 E CARLISLE AVE	6/24/2018	P4
C	THEFT OF MOTOR VEHICLE	3800 E CARLISLE AVE	6/24/2018	P4
C	THEFT-3D (All Other Thefts)	4000 E MARIETTA AVE	6/28/2018	P4
C	THEFT-3D (From Motor Vehicle)	4000 E GRACE AVE	6/28/2018	P4

SPOKANE POLICE DEPARTMENT



SOUTH **Police Service Area**

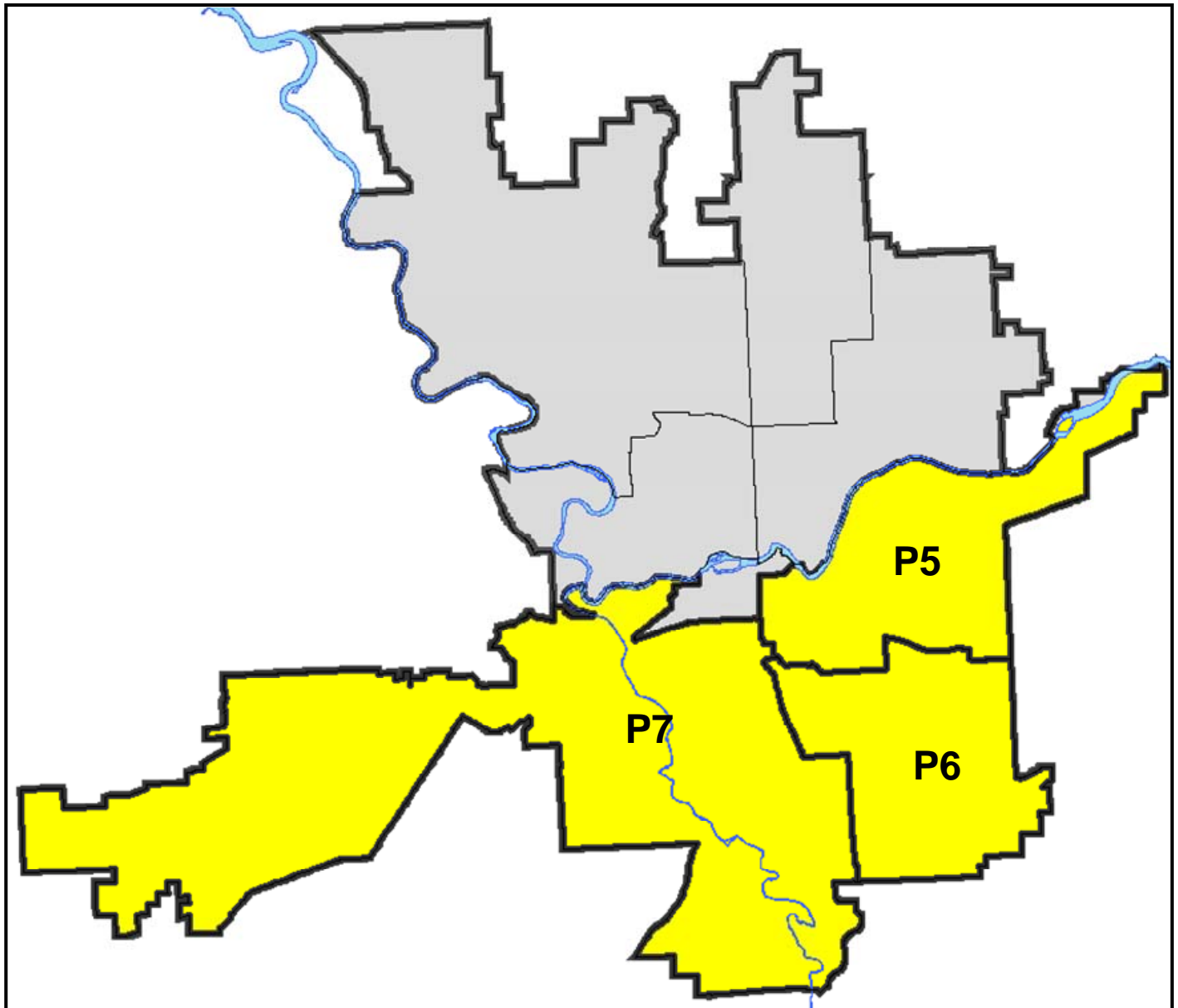
PSA Commander

Captain Tracie Meidl

South Central District (P5)

Southeast District (P6)

Southwest District (P7)



POLICE SUMMARY - Ending: Saturday, June 30, 2018

SOUTH PRECINCT (P5, P6, and P7)



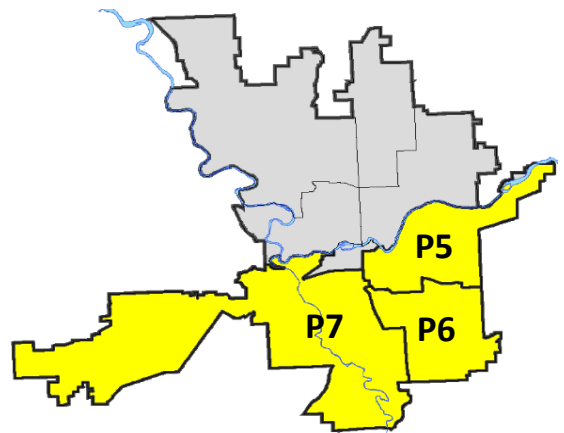
Preliminary IBR Counts

NIBRS Categories (Part 1 Selected)		7 Day Comparison			28 Day Comparison			YTD Comparison		
		Current	Prior	Percent	Current	Prior	Percent	Current	Prior	Percent
Violent	Criminal Homicide	0	0		0	0		1	1	0.00%
	Rape	0	5	-100.00%	10	8	25.00%	43	36	19.44%
	Robbery - Commercial	2	0		2	0		7	3	133.33%
	Robbery - Person	1	0		5	4	25.00%	25	27	-7.41%
	Aggravated Assault - Non DV	6	0		12	13	-7.69%	79	61	29.51%
	Aggravated Assault - DV	5	1	400.00%	13	10	30.00%	66	51	29.41%
Violent Total:		14	6	133.33%	42	35	20.00%	221	179	23.46%
Property	Burglary - Residential	1	6	-83.33%	16	25	-36.00%	179	214	-16.36%
	Burglary Garage	3	2	50.00%	12	14	-14.29%	76	100	-24.00%
	Burglary Commercial	6	2	200.00%	14	13	7.69%	65	61	6.56%
	Larceny	64	56	14.29%	274	283	-3.18%	1524	1866	-18.33%
	Vehicle Theft	9	9	0.00%	37	43	-13.95%	254	331	-23.26%
	Arson	0	1	-100.00%	1	2	-50.00%	6	4	50.00%
Property Total:		83	76	9.21%	354	380	-6.84%	2104	2576	-18.32%
Preliminary Part 1 Crime Totals:		97	82	18.29%	396	415	-4.58%	2325	2755	-15.61%
Current 7 Day Period:		6/24/2018 - 6/30/2018			Prior 7 Day Period:		6/17/2018 - 6/23/2018			
Current 28 Day Period:		6/3/2018 - 6/30/2018			Prior 28 Day Period:		5/6/2018 - 6/2/2018			
Current YTD Day Period:		1/1/2018 - 6/30/2018			Prior YTD Period:		1/1/2017 - 6/30/2017			

Prepared by SPD Crime Analysis Office - Monday, July 02, 2018

NOTE: SPD moved from UCR to the NIBRS reporting standard on 10/4/16 following the transition to a new RMS System. [Numbers on CompStat reports prior to this date should not be used as a comparison to those on this report.](#) Additional info on these reporting standards can be found on the FBI website: <https://ucr.fbi.gov/nibrs-overview>

This chart represents Preliminary counts of selected crime categories from Police Case Reports. Full statistical analysis to determine the confidence level of this data has not been performed. The % change columns on the preliminary counts differ from the percentage change on the NIBRS crime report, sometimes significantly. The CompStat report is designed for operational use and includes only selected NIBRS categories and coding less complex than full NIBRS rules. Official statistics for these and other NIBRS categories can be found on WASPC & FBI websites once available.



POLICE SUMMARY - Ending: Saturday, June 30, 2018



SE - South Central District (P5)

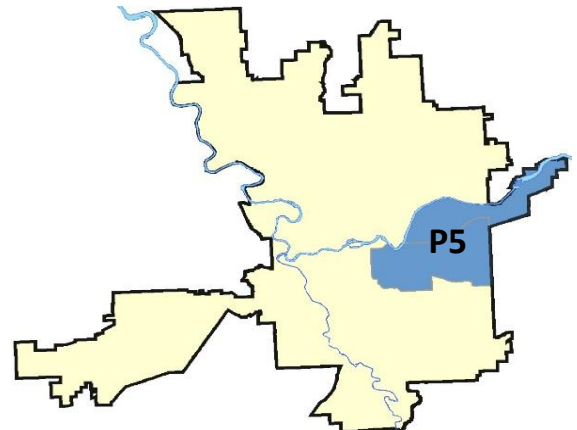
Preliminary IBR Counts


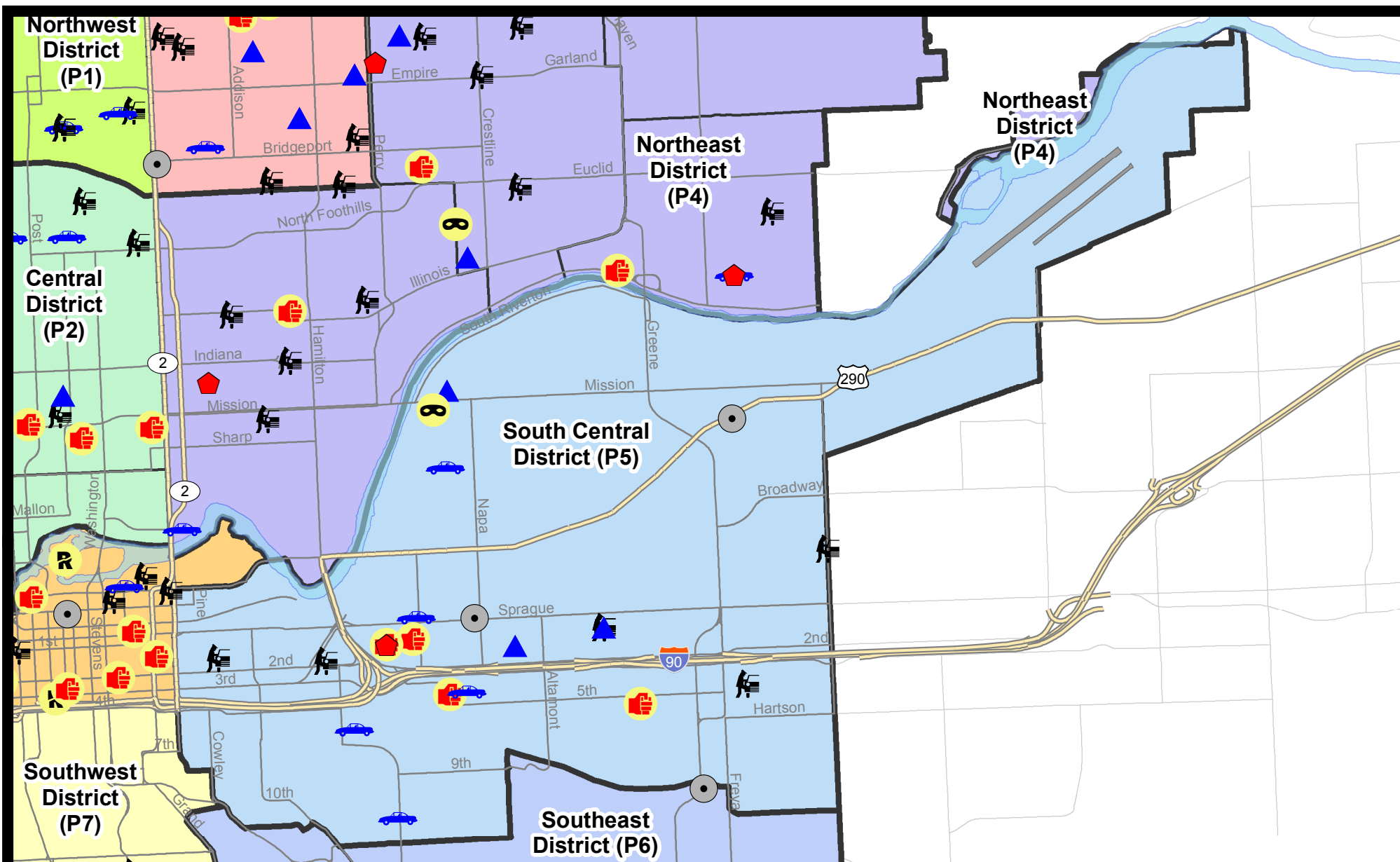
NIBRS Categories (Part 1 Selected)		7 Day Comparison			28 Day Comparison			YTD Comparison		
		Current	Prior	Percent	Current	Prior	Percent	Current	Prior	Percent
Violent	Criminal Homicide	0	0		0	0		1	0	
	Rape	0	2	-100.00%	5	2	150.00%	17	13	30.77%
	Robbery - Commercial	0	0		0	0		3	1	200.00%
	Robbery - Person	1	0		4	2	100.00%	10	15	-33.33%
	Aggravated Assault - Non DV	3	0		4	7	-42.86%	34	26	30.77%
	Aggravated Assault - DV	1	1	0.00%	7	4	75.00%	28	24	16.67%
Violent Total:		5	3	66.67%	20	15	33.33%	93	79	17.72%
Property	Burglary - Residential	1	3	-66.67%	8	9	-11.11%	68	78	-12.82%
	Burglary Garage	3	1	200.00%	6	4	50.00%	28	18	55.56%
	Burglary Commercial	2	2	0.00%	9	8	12.50%	41	39	5.13%
	Larceny	28	31	-9.68%	106	105	0.95%	601	685	-12.26%
	Vehicle Theft	5	3	66.67%	15	14	7.14%	101	166	-39.16%
	Arson	0	1	-100.00%	1	0		3	0	
Property Total:		39	41	-4.88%	145	140	3.57%	842	986	-14.60%
Preliminary Part 1 Crime Totals:		44	44	0.00%	165	155	6.45%	935	1065	-12.21%
Current 7 Day Period:		6/24/2018 - 6/30/2018			Prior 7 Day Period:		6/17/2018 - 6/23/2018			
Current 28 Day Period:		6/3/2018 - 6/30/2018			Prior 28 Day Period:		5/6/2018 - 6/2/2018			
Current YTD Day Period:		1/1/2018 - 6/30/2018			Prior YTD Period:		1/1/2017 - 6/30/2017			

Prepared by SPD Crime Analysis Office - Monday, July 02, 2018

NOTE: SPD moved from UCR to the NIBRS reporting standard on 10/4/16 following the transition to a new RMS System. [Numbers on CompStat reports prior to this date should not be used as a comparison to those on this report.](#) Additional info on these reporting standards can be found on the FBI website: <https://ucr.fbi.gov/nibrs-overview>

This chart represents Preliminary counts of selected crime categories from Police Case Reports. Full statistical analysis to determine the confidence level of this data has not been performed. The % change columns on the preliminary counts differ from the percentage change on the NIBRS crime report, sometimes significantly. The CompStat report is designed for operational use and includes only selected NIBRS categories and coding less complex than full NIBRS rules. Official statistics for these and other NIBRS categories can be found on WASPC & FBI websites once available.





City of Spokane
South Central District (P5)
Selected
Crime Types
2018-06-24 to 2018-06-30

Prepared By:
Crime Analysis Unit
Spokane Police Department

Legend

NIBRS Events



Criminal Homicide



Rape



Robbery Commercial



Robbery Person



Aggravated Assault



Burglary Residential



Burglary Garage



Burglary Commercial



Vehicle Prowling



Vehicle Theft



Arson

Cases Represent LERMS Crime Codes
 Points may indicate multiple events
 Note: Veh Prowl is only Larceny category displayed



For Additional Information on Incidents
 pertaining to an Area, Trend, or Pattern
 Contact Information Analysis

0 0.2 0.4 0.6 0.8 1 Miles



THIS IS NOT A LEGAL DOCUMENT:
 The information shown on this map is compiled
 from various sources and is subject to constant
 revision. Information shown on this map should
 not be used to determine the location of facilities
 in relationship to property lines, section lines,
 streets, etc.

Sunday - Saturday

6/24/2018 TO 6/30/2018

SE - South Central District (P5)



<u>A/C</u>	<u>Offense Statute</u>	<u>Address</u>	<u>Reported Date</u>	<u>Dist</u>
<u>SPC5EC</u>				
C	ASSAULT-2D	400 S PITTSBURG ST	6/24/2018	P6
C	ASSAULT-2D	1300 E PACIFIC AVE	6/26/2018	P5
C	ASSAULT-2D	500 S FISKE ST	6/28/2018	P6
C	BURGLARY 1D RESIDENTIAL	1300 E PACIFIC AVE	6/26/2018	P5
C	BURGLARY 2D COMMERCIAL	1900 E SPRAGUE AVE	6/30/2018	P6
C	BURGLARY 2D COMMERCIAL	3700 E TRENT AVE	6/30/2018	P5
C	BURGLARY 2D FENCED AREA	2800 E 1ST AVE	6/26/2018	P6
A	BURGLARY 2D FENCED AREA	500 E 2ND AVE	6/26/2018	P6
A	BURGLARY 2D FENCED AREA	3000 E SPRAGUE AVE	6/28/2018	P6
C	BURGLARY 2D GARAGE	2200 E PACIFIC AVE	6/24/2018	P5
C	BURGLARY 2D GARAGE	2800 E 1ST AVE	6/25/2018	P6
C	THEFT OF MOTOR VEHICLE	1300 E 12TH AVE	6/25/2018	P6
C	THEFT OF MOTOR VEHICLE	600 S RICHARD ALLEN CT	6/28/2018	P6
C	THEFT OF MOTOR VEHICLE	1800 E 4TH AVE	6/29/2018	P5
C	THEFT OF MOTOR VEHICLE	1500 E SPRAGUE AVE	6/29/2018	P6
C	THEFT-2D (All Other Thefts)	200 N DIVISION ST	6/24/2018	P5
C	THEFT-2D (All Other Thefts)	S DIVISION ST / E 2ND AVE	6/28/2018	P8
C	THEFT-2D (From Motor Vehicle)	2800 E 1ST AVE	6/26/2018	P6
C	THEFT-3D (All Other Thefts)	E PACIFIC AVE / S SMITH ST	6/25/2018	P5
C	THEFT-3D (All Other Thefts)	100 N NAPA ST	6/25/2018	P5
C	THEFT-3D (All Other Thefts)	2600 E RIVERSIDE AVE	6/25/2018	P5
C	THEFT-3D (All Other Thefts)	4100 E SPRAGUE AVE	6/28/2018	P5
C	THEFT-3D (All Other Thefts)	500 E 2ND AVE	6/30/2018	P5
C	THEFT-3D (From Building)	200 N DIVISION ST	6/25/2018	P6
C	THEFT-3D (From Building)	1600 E 8TH AVE	6/25/2018	P5
C	THEFT-3D (From Building)	3700 E PACIFIC AVE	6/25/2018	P5
C	THEFT-3D (From Building)	200 E 5TH AVE	6/27/2018	P5
C	THEFT-3D (From Building)	400 E SPOKANE FALLS BLVD	6/28/2018	P5
C	THEFT-3D (From Motor Vehicle)	200 E PACIFIC AVE	6/24/2018	P5
C	THEFT-3D (From Motor Vehicle)	2800 E 1ST AVE	6/25/2018	P6
C	THEFT-3D (From Motor Vehicle)	3700 E 5TH AVE	6/25/2018	P5
C	THEFT-3D (From Motor Vehicle)	900 E 2ND AVE	6/26/2018	P5
C	THEFT-3D (Motor Vehicle Parts or Accessories)	3700 E 5TH AVE	6/25/2018	P5
C	THEFT-3D (Motor Vehicle Parts or Accessories)	3200 E SPRAGUE AVE	6/26/2018	P5
C	THEFT-3D (Motor Vehicle Parts or Accessories)	3000 E SPRAGUE AVE	6/26/2018	P5
C	THEFT-CITY (All Other Thefts)	1700 E HARTSON AVE	6/29/2018	P6
C	VEHICLE PROWLING-2D/From Motor Vehicle	2800 E 1ST AVE	6/26/2018	P6
C	WEAPON(INTIMIDATE WITH)	1500 E 1ST AVE	6/29/2018	P6

For protection of victim privacy, the entire address on sexual assault crimes has been redacted.

A/C	Offense Statute	Address	Reported Date	Dist
<u>SPC5GP</u>				
A	BURGLARY 2D GARAGE	1800 E MARSHALL AVE	6/26/2018	P5
C	MAIL THEFT (All Others)	1200 N MADELIA ST	6/26/2018	P5
C	ROBBERY 2D PERSON (NOT PURSE SNATCHING)	1700 E SINTO AVE	6/25/2018	P5
C	THEFT OF MOTOR VEHICLE	1800 E DESMET AVE	6/29/2018	P4
C	THEFT-1D (All Other Thefts)	900 N HOGAN ST	6/24/2018	P5
C	THEFT-3D (From Building)	1900 E SHARP AVE	6/28/2018	P5

POLICE SUMMARY - Ending: Saturday, June 30, 2018



SE - Southeast District (P6)

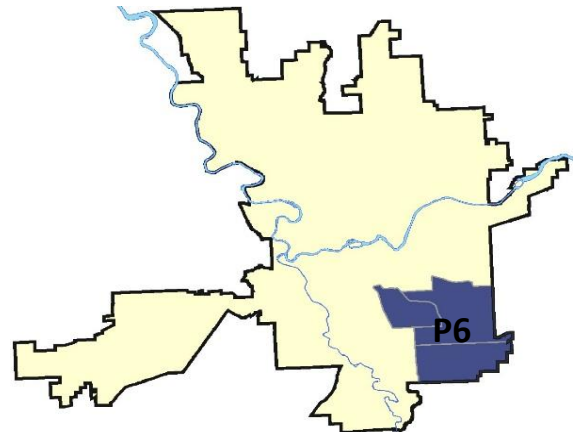
Preliminary IBR Counts

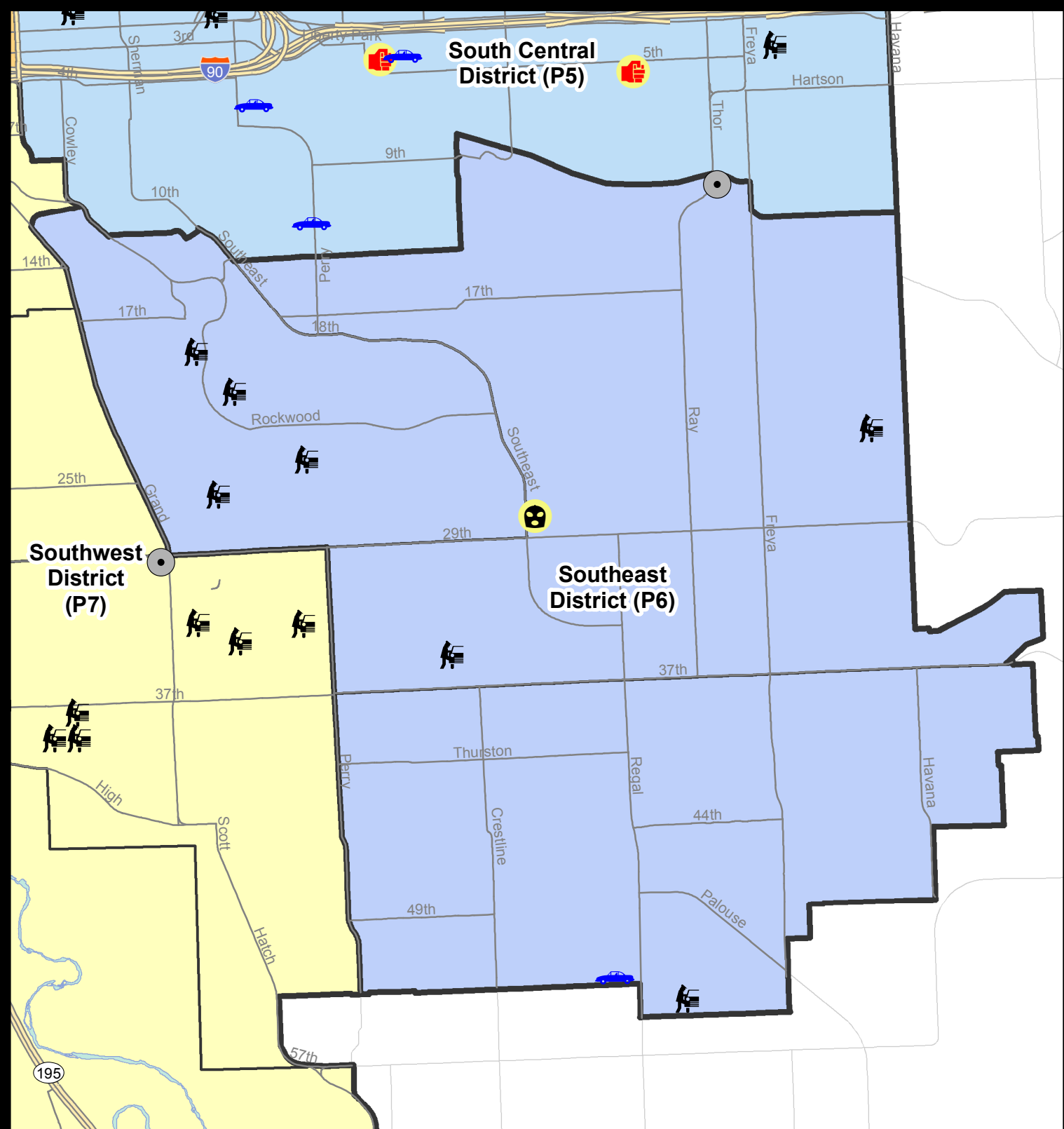
NIBRS Categories (Part 1 Selected)		7 Day Comparison			28 Day Comparison			YTD Comparison		
		Current	Prior	Percent	Current	Prior	Percent	Current	Prior	Percent
Violent	Criminal Homicide	0	0		0	0		0	0	
	Rape	0	1	-100.00%	2	2	0.00%	11	9	22.22%
	Robbery - Commercial	1	0		1	0		2	1	100.00%
	Robbery - Person	0	0		0	0		3	7	-57.14%
	Aggravated Assault - Non DV	0	0		0	3	-100.00%	17	15	13.33%
	Aggravated Assault - DV	0	0		0	5	-100.00%	15	12	25.00%
Violent Total:		1	1	0.00%	3	10	-70.00%	48	44	9.09%
Property	Burglary - Residential	0	0		3	5	-40.00%	45	58	-22.41%
	Burglary Garage	0	0		0	2	-100.00%	12	43	-72.09%
	Burglary Commercial	1	0		1	1	0.00%	7	4	75.00%
	Larceny	14	8	75.00%	59	56	5.36%	351	475	-26.11%
	Vehicle Theft	1	3	-66.67%	6	4	50.00%	44	60	-26.67%
	Arson	0	0		0	0		1	1	0.00%
Property Total:		16	11	45.45%	69	68	1.47%	460	641	-28.24%
Preliminary Part 1 Crime Totals:		17	12	41.67%	72	78	-7.69%	508	685	-25.84%
Current 7 Day Period:		6/24/2018 - 6/30/2018			Prior 7 Day Period:		6/17/2018 - 6/23/2018			
Current 28 Day Period:		6/3/2018 - 6/30/2018			Prior 28 Day Period:		5/6/2018 - 6/2/2018			
Current YTD Day Period:		1/1/2018 - 6/30/2018			Prior YTD Period:		1/1/2017 - 6/30/2017			

Prepared by SPD Crime Analysis Office - Monday, July 02, 2018

NOTE: SPD moved from UCR to the NIBRS reporting standard on 10/4/16 following the transition to a new RMS System. [Numbers on CompStat reports prior to this date should not be used as a comparison to those on this report.](#) Additional info on these reporting standards can be found on the FBI website: <https://ucr.fbi.gov/nibrs-overview>

This chart represents Preliminary counts of selected crime categories from Police Case Reports. Full statistical analysis to determine the confidence level of this data has not been performed. The % change columns on the preliminary counts differ from the percentage change on the NIBRS crime report, sometimes significantly. The CompStat report is designed for operational use and includes only selected NIBRS categories and coding less complex than full NIBRS rules. Official statistics for these and other NIBRS categories can be found on WASPC & FBI websites once available.





City of Spokane
Southeast District (P6)
Selected Crime Codes
2018-06-24 to 2018-06-30
 Prepared By:
 Crime Analysis Unit
 Spokane Police Department

Legend

NIBRS Events



Criminal Homicide



Rape



Robbery Commercial



Robbery Person



Aggravated Assault



Burglary Residential



Burglary Garage



Burglary Commercial



Vehicle Prowling



Vehicle Theft



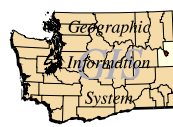
Arson



Cases Represent LERMS Crime Codes
 Points may indicate multiple events
 Note: Veh Prowl is only Larceny displayed

For Additional Information on
 Incidents pertaining to an
 Area, Trend, or Pattern
 Contact Information Analysis

0 0.15 0.3 0.6 Miles



THIS IS NOT A LEGAL DOCUMENT:
 The information shown on this map is compiled
 from various sources and is subject to constant
 revision. Information shown on this map should
 not be used to determine the location of facilities
 in relationship to property lines, section lines,
 streets, etc.

Sunday - Saturday

SE - Southeast District (P6)

6/24/2018 TO 6/30/2018



<u>A/C</u>	<u>Offense Statute</u>	<u>Address</u>	<u>Reported Date</u>	<u>Dist</u>
<u>SPC6LH</u>				
C	BURGLARY 2D COMMERCIAL	1100 S THOR ST	6/24/2018	P6
C	ROBBERY 2D COMMERCIAL (NOT PURSE SNATCHING)	2500 E 29TH AVE	6/24/2018	P6
C	THEFT-2D (All Other Thefts)	E 24TH AVE / S MYRTLE ST	6/24/2018	P6
C	THEFT-2D (From Motor Vehicle)	4200 E 24TH AVE	6/24/2018	P6
C	THEFT-3D (From Building)	1100 S THOR ST	6/24/2018	P6
C	THEFT-3D (From Building)	3300 E 16TH AVE	6/29/2018	P6
A	THEFT-3D (From Motor Vehicle)	2000 E 35TH AVE	6/30/2018	P6
<u>SPC6RW</u>				
C	MAIL THEFT (All Others)	900 E 14TH AVE	6/25/2018	P6
C	THEFT-3D (From Motor Vehicle)	1800 S UPPER TERRACE RD	6/26/2018	P5
C	THEFT-3D (From Motor Vehicle)	800 E 26TH AVE	6/26/2018	P6
C	THEFT-3D (From Motor Vehicle)	1200 E ROCKWOOD PINES RD	6/27/2018	P6
C	THEFT-3D (From Motor Vehicle)	900 E OVERBLUFF RD	6/27/2018	P6
C	THEFT-3D (Motor Vehicle Parts or Accessories)	1800 S UPPER TERRACE RD	6/26/2018	P5
<u>SPC6SG</u>				
C	THEFT OF MOTOR VEHICLE	2700 E 53RD AVE	6/24/2018	P6
C	THEFT-3D (All Other Thefts)	3000 E 37TH AVE	6/25/2018	P5
C	THEFT-3D (From Motor Vehicle)	3200 E 55TH AVE	6/27/2018	P6
C	THEFT-3D (Shoplifting)	4500 S REGAL ST	6/25/2018	P6

POLICE SUMMARY - Ending: Saturday, June 30, 2018



SW - Southwest District (P7)

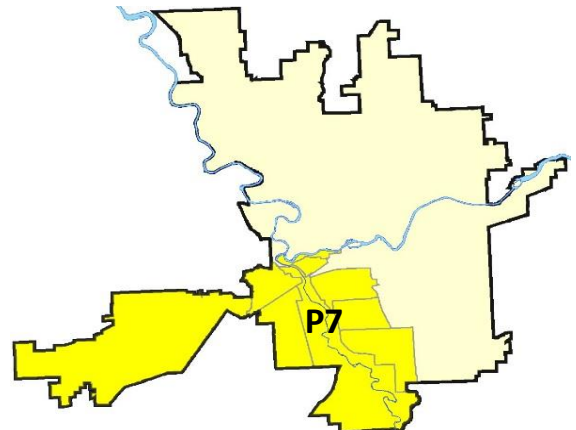
Preliminary IBR Counts

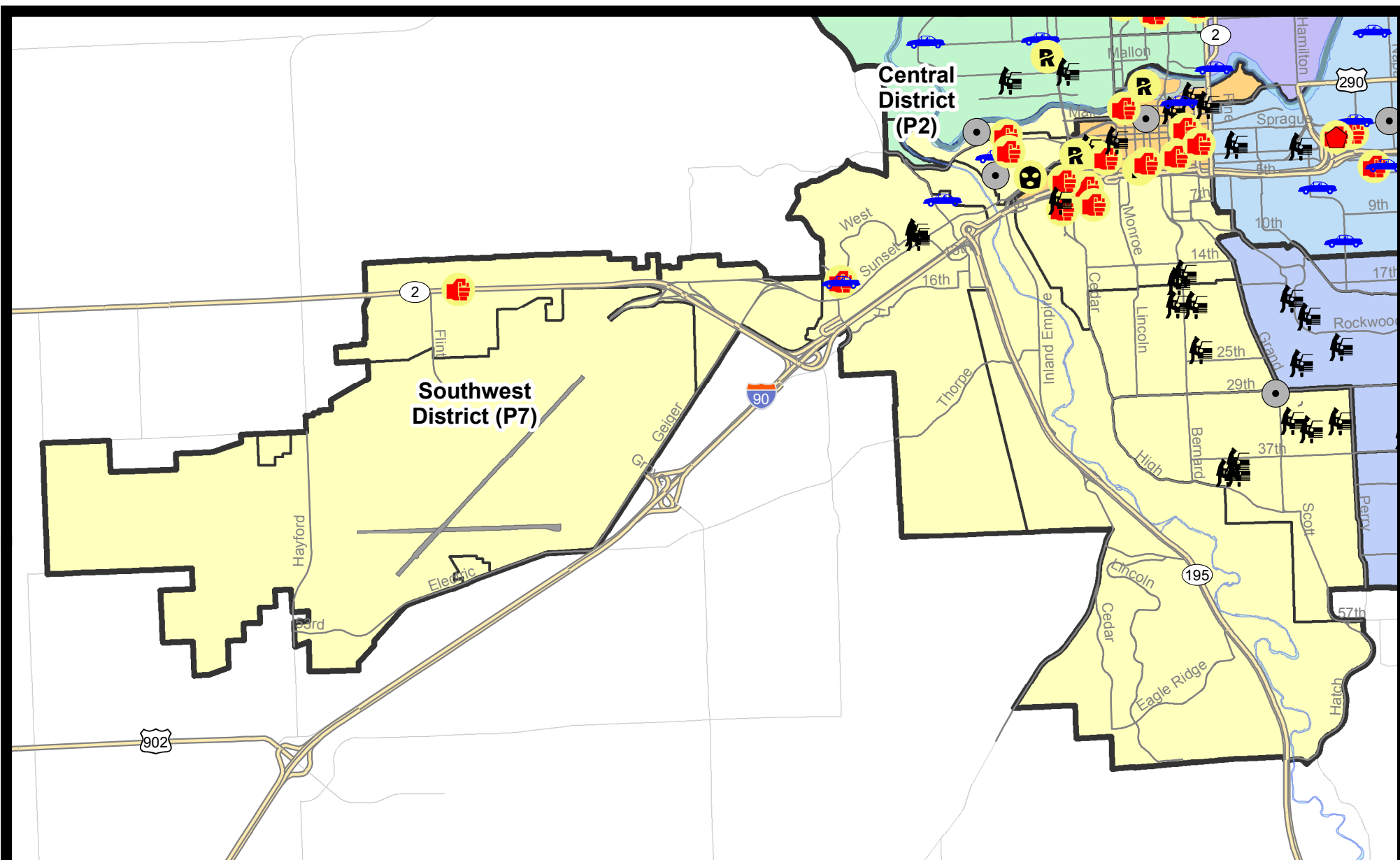
NIBRS Categories (Part 1 Selected)		7 Day Comparison			28 Day Comparison			YTD Comparison		
		Current	Prior	Percent	Current	Prior	Percent	Current	Prior	Percent
Violent	Criminal Homicide	0	0		0	0		0	1	-100.00%
	Rape	0	2	-100.00%	3	4	-25.00%	15	14	7.14%
	Robbery - Commercial	1	0		1	0		2	1	100.00%
	Robbery - Person	0	0		1	2	-50.00%	12	5	140.00%
	Aggravated Assault - Non DV	3	0		8	3	166.67%	28	20	40.00%
	Aggravated Assault - DV	4	0		6	1	500.00%	23	15	53.33%
Violent Total:		8	2	300.00%	19	10	90.00%	80	56	42.86%
Property	Burglary - Residential	0	3	-100.00%	5	11	-54.55%	66	78	-15.38%
	Burglary Garage	0	1	-100.00%	6	8	-25.00%	36	39	-7.69%
	Burglary Commercial	3	0		4	4	0.00%	17	18	-5.56%
	Larceny	22	17	29.41%	109	122	-10.66%	572	706	-18.98%
	Vehicle Theft	3	3	0.00%	16	25	-36.00%	109	105	3.81%
	Arson	0	0		0	2	-100.00%	2	3	-33.33%
Property Total:		28	24	16.67%	140	172	-18.60%	802	949	-15.49%
Preliminary Part 1 Crime Totals:		36	26	38.46%	159	182	-12.64%	882	1005	-12.24%
Current 7 Day Period:		6/24/2018 - 6/30/2018			Prior 7 Day Period:		6/17/2018 - 6/23/2018			
Current 28 Day Period:		6/3/2018 - 6/30/2018			Prior 28 Day Period:		5/6/2018 - 6/2/2018			
Current YTD Day Period:		1/1/2018 - 6/30/2018			Prior YTD Period:		1/1/2017 - 6/30/2017			

Prepared by SPD Crime Analysis Office - Monday, July 02, 2018

NOTE: SPD moved from UCR to the NIBRS reporting standard on 10/4/16 following the transition to a new RMS System. [Numbers on CompStat reports prior to this date should not be used as a comparison to those on this report.](#) Additional info on these reporting standards can be found on the FBI website: <https://ucr.fbi.gov/nibrs-overview>

This chart represents Preliminary counts of selected crime categories from Police Case Reports. Full statistical analysis to determine the confidence level of this data has not been performed. The % change columns on the preliminary counts differ from the percentage change on the NIBRS crime report, sometimes significantly. The CompStat report is designed for operational use and includes only selected NIBRS categories and coding less complex than full NIBRS rules. Official statistics for these and other NIBRS categories can be found on WASPC & FBI websites once available.





City of Spokane
Southwest District (P7)
Selected
Crime Types
2018-06-24 to 2018-06-30
 Prepared By:
 Crime Analysis Unit
 Spokane Police Department

Legend

NIBRS Events



Robbery Commercial

Robbery Person

Aggravated Assault

Burglary Residential

Burglary Garage

Burglary Commercial

Vehicle Prowling

Vehicle Theft

Arson

Cases Represent LERMS Crime Codes
 Points may indicate multiple events
 Note: Veh Prowl is only Larceny category displayed



For Additional Information on Incidents
 pertaining to an Area, Trend, or Pattern
 Contact Information Analysis

0 0.2 0.4 0.6 0.8 1 1.2 1.4 1.6 Miles



THIS IS NOT A LEGAL DOCUMENT:
 The information shown on this map is compiled
 from various sources and is subject to constant
 revision. Information shown on this map should
 not be used to determine the location of facilities
 in relationship to property lines, section lines,
 streets, etc.



Sunday - Saturday

SE - Southwest District (P7)

6/24/2018 TO 6/30/2018



<u>A/C</u>	<u>Offense Statute</u>	<u>Address</u>	<u>Reported Date</u>	<u>Dist</u>
<u>SPD7BA</u>				
C	ASSAULT - 4D (Weapon Involved)	2100 W PACIFIC AVE	6/29/2018	P8
C	ASSAULT-2D	2100 W RIVERSIDE AVE	6/30/2018	P7
C	BURGLARY 2D COMMERCIAL	300 S SPRUCE ST	6/28/2018	P7
C	ROBBERY 1D COMMERCIAL (NOT PURSE SNATCHING)	1900 W SUNSET BLVD	6/26/2018	P7
C	THEFT OF MOTOR VEHICLE	2300 W PACIFIC AVE	6/24/2018	P7
C	THEFT-2D (All Other Thefts)	1800 W 3RD AVE	6/25/2018	P7
<u>SPD7CH</u>				
C	ASSAULT-2D	1300 W 5TH AVE	6/28/2018	P7
C	ASSAULT-2D	600 S ADAMS ST	6/29/2018	P7
C	ASSAULT-3D (d)or(f) (Weapon/Instrument/Bodily Harm)	700 S MAPLE ST	6/30/2018	P7
C	THEFT-3D (All Other Thefts)	600 S CEDAR ST	6/25/2018	P7
C	THEFT-3D (From Building)	500 W 4TH AVE	6/28/2018	P7
C	THEFT-3D (From Motor Vehicle)	1600 W 6TH AVE	6/26/2018	P7
C	THEFT-3D (From Motor Vehicle)	300 W 15TH AVE	6/27/2018	P7
C	THEFT-3D (From Motor Vehicle)	400 W 16TH AVE	6/27/2018	P7
<u>SPD7CS</u>				
C	BURGLARY 2D COMMERCIAL	500 E 29TH AVE	6/24/2018	P6
C	THEFT-3D (All Other Thefts)	800 E 29TH AVE	6/28/2018	P7
A	THEFT-3D (From Motor Vehicle)	3800 S TEKOA ST	6/24/2018	P7
C	THEFT-3D (From Motor Vehicle)	3700 S TEKOA ST	6/24/2018	P7
A	THEFT-3D (From Motor Vehicle)	0 E 39TH AVE	6/24/2018	P7
C	THEFT-3D (From Motor Vehicle)	1200 E 33RD AVE	6/26/2018	P5
A	THEFT-3D (From Motor Vehicle)	700 E 33RD AVE	6/26/2018	P7
A	THEFT-3D (From Motor Vehicle)	900 E 34TH AVE	6/26/2018	P7
<u>SPD7LC</u>				
C	THEFT-CITY (Shoplifting)	4200 S CHENEY SPOKANE RD	6/30/2018	P7
<u>SPD7MC</u>				
C	THEFT(FIREARM) (From Motor Vehicle)	100 W 24TH AVE	6/27/2018	P7
C	THEFT-2D (From Building)	2500 S MANITO BLVD	6/27/2018	P7
C	THEFT-3D (From Motor Vehicle)	400 W 19TH AVE	6/24/2018	P7
C	THEFT-3D (From Motor Vehicle)	200 W 19TH AVE	6/27/2018	P7
<u>SPD7PV</u>				
C	BURGLARY 2D COMMERCIAL	2400 W CLARKE AVE	6/25/2018	P7
C	THEFT-3D (All Other Thefts)	2400 W CLARKE AVE	6/26/2018	P7
<u>SPD7WH</u>				
C	ASSAULT-1D	1500 S RUSTLE ST	6/29/2018	P7

For protection of victim privacy, the entire address on sexual assault crimes has been redacted.

A/C	Offense Statute	Address	Reported Date	Dist
C	THEFT OF MOTOR VEHICLE	2900 W 6TH AVE	6/29/2018	P7
C	THEFT OF MOTOR VEHICLE	1500 S RUSTLE ST	6/29/2018	P7
C	THEFT-3D (From Building)	1500 S RUSTLE ST	6/26/2018	P7
C	THEFT-3D (From Motor Vehicle)	3200 W ROSAMOND AVE	6/25/2018	P7
C	THEFT-3D (From Motor Vehicle)	3200 W 9TH AVE	6/29/2018	P7

SPD7WP

C	ASSAULT-2D	9000 W US 2 HWY	6/27/2018	P6
---	------------	-----------------	-----------	----

SPOKANE POLICE DEPARTMENT

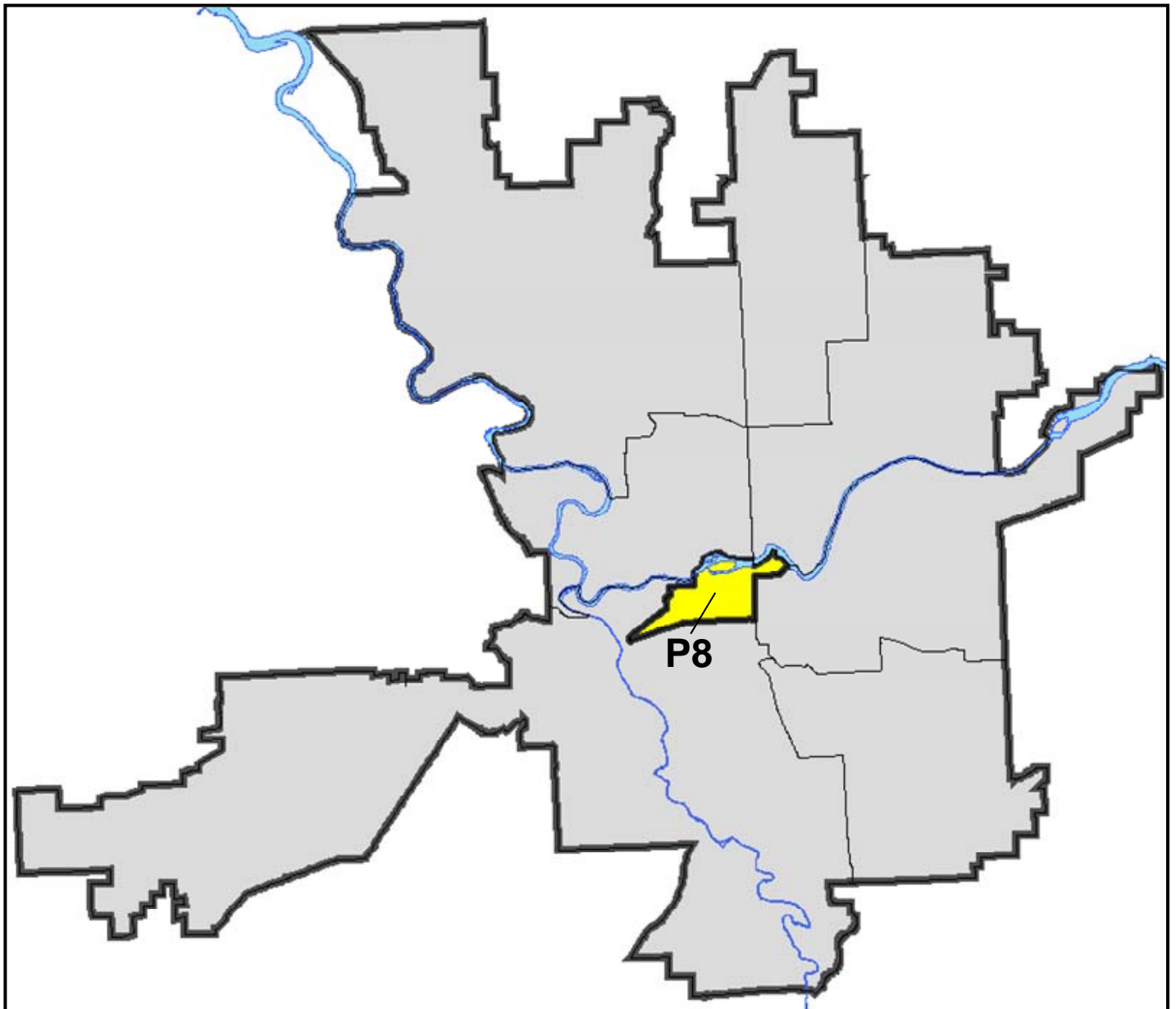
DOWNTOWN

Police Service Area



PSA Commander

Captain David Singley



POLICE SUMMARY - Ending: Saturday, June 30, 2018

DOWNTOWN PRECINCT (P8)



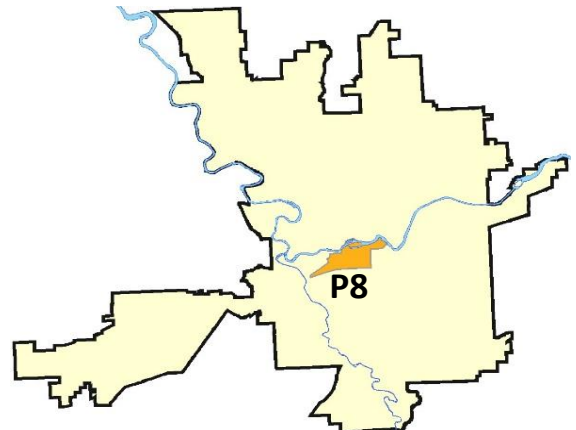
Preliminary IBR Counts

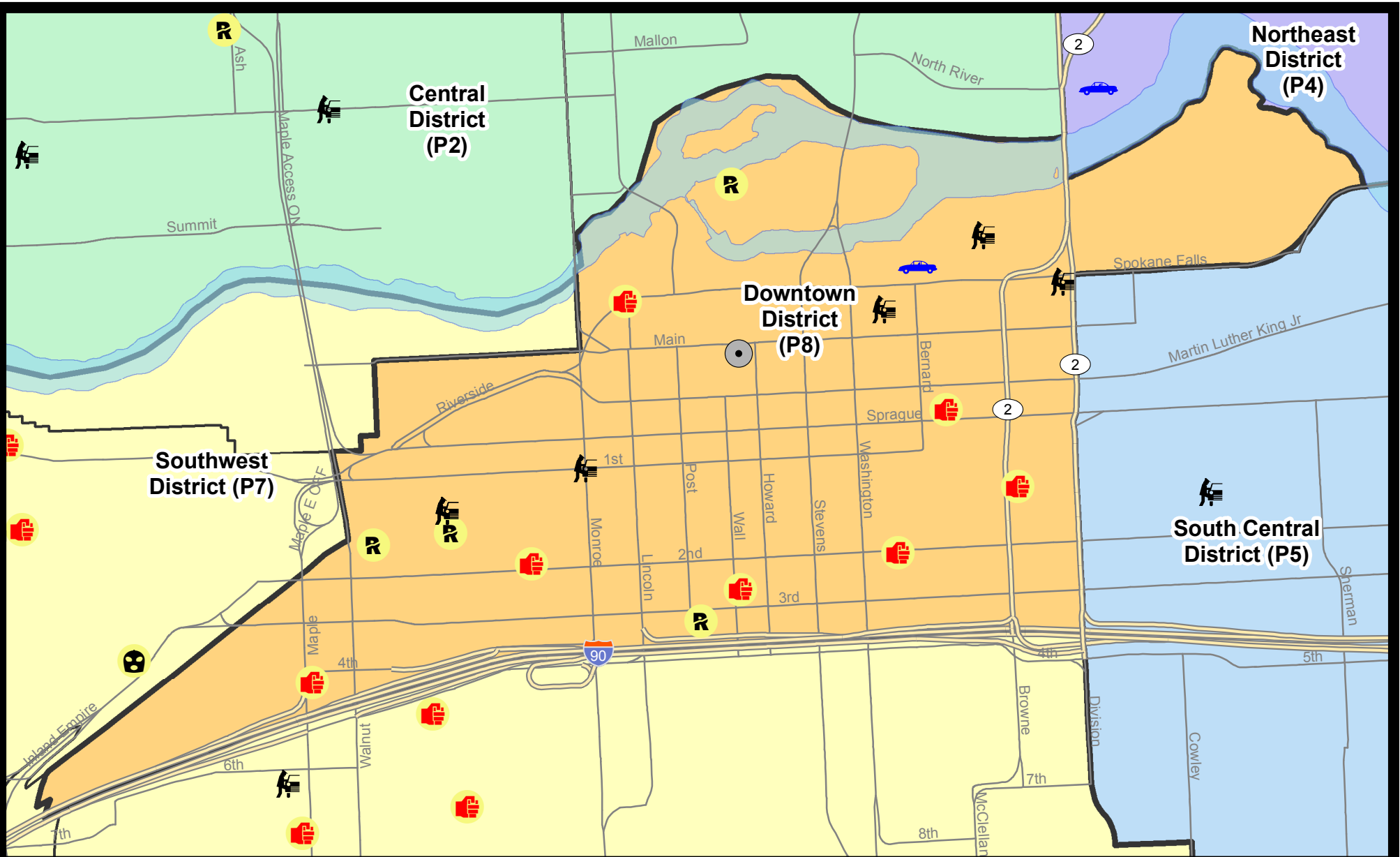
NIBRS Categories (Part 1 Selected)		7 Day Comparison			28 Day Comparison			YTD Comparison		
		Current	Prior	Percent	Current	Prior	Percent	Current	Prior	Percent
Violent	Criminal Homicide	0	0		0	0		0	0	
	Rape	4	2	100.00%	8	3	166.67%	19	8	137.50%
	Robbery - Commercial	0	0		0	0		3	0	
	Robbery - Person	0	2	-100.00%	4	2	100.00%	17	21	-19.05%
	Aggravated Assault - Non DV	4	4	0.00%	14	14	0.00%	76	37	105.41%
	Aggravated Assault - DV	3	1	200.00%	4	2	100.00%	13	11	18.18%
Violent Total:		11	9	22.22%	30	21	42.86%	128	77	66.23%
Property	Burglary - Residential	0	1	-100.00%	2	4	-50.00%	14	16	-12.50%
	Burglary Garage	0	0		0	0		0	1	-100.00%
	Burglary Commercial	1	2	-50.00%	7	5	40.00%	23	19	21.05%
	Larceny	32	23	39.13%	97	98	-1.02%	577	562	2.67%
	Vehicle Theft	1	1	0.00%	6	6	0.00%	39	28	39.29%
	Arson	0	0		0	3	-100.00%	3	0	
Property Total:		34	27	25.93%	112	116	-3.45%	656	626	4.79%
Preliminary Part 1 Crime Totals:		45	36	25.00%	142	137	3.65%	784	703	11.52%
Current 7 Day Period:		6/24/2018 - 6/30/2018			Prior 7 Day Period:		6/17/2018 - 6/23/2018			
Current 28 Day Period:		6/3/2018 - 6/30/2018			Prior 28 Day Period:		5/6/2018 - 6/2/2018			
Current YTD Day Period:		1/1/2018 - 6/30/2018			Prior YTD Period:		1/1/2017 - 6/30/2017			

Prepared by SPD Crime Analysis Office - Monday, July 02, 2018

NOTE: SPD moved from UCR to the NIBRS reporting standard on 10/4/16 following the transition to a new RMS System. [Numbers on CompStat reports prior to this date should not be used as a comparison to those on this report.](#) Additional info on these reporting standards can be found on the FBI website: <https://ucr.fbi.gov/nibrs-overview>

This chart represents Preliminary counts of selected crime categories from Police Case Reports. Full statistical analysis to determine the confidence level of this data has not been performed. The % change columns on the preliminary counts differ from the percentage change on the NIBRS crime report, sometimes significantly. The CompStat report is designed for operational use and includes only selected NIBRS categories and coding less complex than full NIBRS rules. Official statistics for these and other NIBRS categories can be found on WASPC & FBI websites once available.





City of Spokane
Downtown District (P8)
Selected
Crime Types
2018-06-24 to 2018-06-30
 Prepared By:
 Crime Analysis Unit
 Spokane Police Department

Legend

NIBRS Events



Robbery Commercial

Robbery Person

Aggravated Assault

Burglary Residential

Burglary Garage

Burglary Commercial

Vehicle Prowling

Vehicle Theft

Arson

Cases Represent LERMS Crime Codes
 Points may indicate multiple events
 Note: Veh Prowl is only Larceny category displayed



For Additional Information on Incidents
 pertaining to an Area, Trend, or Pattern
 Contact Information Analysis

0 0.2 Miles



THIS IS NOT A LEGAL DOCUMENT:
 The information shown on this map is compiled
 from various sources and is subject to constant
 revision. Information shown on this map should
 not be used to determine the location of facilities
 in relationship to property lines, section lines,
 streets, etc.



Sunday - Saturday

SW - Downtown District (P8)

6/24/2018 TO 6/30/2018



<u>A/C</u>	<u>Offense Statute</u>	<u>Address</u>	<u>Reported Date</u>	<u>Dist</u>
C	THEFT-1D (From Motor Vehicle)	N POST ST	6/24/2018	P8
<u>SPD8RS</u>				
C	ASSAULT-1D	400 S MAPLE ST	6/29/2018	P8
C	ASSAULT-2D	0 W PACIFIC AVE	6/24/2018	P8
C	ASSAULT-2D	W SPOKANE FALLS BLVD / N LINCOLN ST	6/25/2018	P8
C	ASSAULT-2D	200 W SPRAGUE AVE	6/26/2018	P8
C	ASSAULT-2D	300 W 2ND AVE	6/28/2018	P8
C	ASSAULT-3D (d)or(f) (Weapon/Instrument/Bodily Harm)	200 S WALL ST	6/24/2018	P8
C	ASSAULT-3D (d)or(f) (Weapon/Instrument/Bodily Harm)	1100 W 2ND AVE	6/26/2018	P8
C	BURGLARY 2D COMMERCIAL	600 W MAIN AVE	6/25/2018	P8
C	RAPE-2ND (RAPE)		6/26/2018	P8
C	RAPE-2ND (RAPE)		6/28/2018	P8
C	RAPE-2ND (RAPE)		6/29/2018	P8
C	RAPE-3D (RAPE)		6/26/2018	P8
C	THEFT OF MOTOR VEHICLE	300 W SPOKANE FALLS BLVD	6/26/2018	P8
C	THEFT-2D (All Other Thefts)	1500 W 2ND AVE	6/25/2018	P8
C	THEFT-2D (All Other Thefts)	S STEVENS ST / W 1ST AVE	6/26/2018	P8
C	THEFT-2D (All Other Thefts)	W 3RD AVE / S POST ST	6/26/2018	P8
C	THEFT-2D (All Other Thefts)	300 W SPOKANE FALLS BLVD	6/26/2018	P7
C	THEFT-2D (All Other Thefts)	1200 W SPRAGUE AVE	6/27/2018	P8
C	THEFT-2D (All Other Thefts)	700 W MAIN AVE	6/30/2018	P8
C	THEFT-2D (From Building)	300 W 2ND AVE	6/24/2018	P8
C	THEFT-2D (From Building)	700 W RIVERSIDE AVE	6/26/2018	P8
C	THEFT-2D (From Motor Vehicle)	0 W SPOKANE FALLS BLVD	6/24/2018	P8
C	THEFT-2D (From Motor Vehicle)	100 S ADAMS ST	6/26/2018	P8
C	THEFT-2D (From Motor Vehicle)	300 W SPOKANE FALLS BLVD	6/29/2018	P8
C	THEFT-2D (From Motor Vehicle)	S MONROE ST / W 1ST AVE	6/30/2018	P8
C	THEFT-2D (Shoplifting)	700 W MAIN AVE	6/24/2018	P8
C	THEFT-2D (Shoplifting)	700 W MAIN AVE	6/28/2018	P8
C	THEFT-2D (Shoplifting)	700 W MAIN AVE	6/30/2018	P8
C	THEFT-3D (All Other Thefts)	100 W 3RD AVE	6/24/2018	P8
C	THEFT-3D (All Other Thefts)	800 W 1ST AVE	6/26/2018	P8
C	THEFT-3D (All Other Thefts)	W 1ST AVE / S STEVENS ST	6/26/2018	P8
C	THEFT-3D (All Other Thefts)	1400 W 2ND AVE	6/26/2018	P8
C	THEFT-3D (All Other Thefts)	700 W MAIN AVE	6/26/2018	P8
C	THEFT-3D (All Other Thefts)	1300 W 1ST AVE	6/27/2018	P8
C	THEFT-3D (From Building)	100 W 3RD AVE	6/25/2018	P8
C	THEFT-3D (From Motor Vehicle)	100 S ADAMS ST	6/26/2018	P8

For protection of victim privacy, the entire address on sexual assault crimes has been redacted.

A/C	Offense Statute	Address	Reported Date	Dist
C	THEFT-3D (From Motor Vehicle)	300 N SPOKANE FALLS CT	6/28/2018	P8
C	THEFT-3D (Shoplifting)	300 W 2ND AVE	6/25/2018	P8
C	THEFT-3D (Shoplifting)	0 W MAIN AVE	6/26/2018	P8
C	THEFT-3D (Shoplifting)	700 W MAIN AVE	6/30/2018	P8
C	THEFT-3D (Shoplifting)	700 W MAIN AVE	6/30/2018	P8
C	THEFT-CITY (All Other Thefts)	W SPOKANE FALLS BLVD / N WALL ST	6/25/2018	P8
C	THEFT-CITY (Shoplifting)	300 W 2ND AVE	6/26/2018	P8
C	THEFT-CITY (Shoplifting)	700 W MAIN AVE	6/26/2018	P8

POLICE SUMMARY - Ending: Saturday, June 30, 2018



Other Jurisdiction or Unk District

Preliminary IBR Counts

NIBRS Categories (Part 1 Selected)		7 Day Comparison			28 Day Comparison			YTD Comparison		
		Current	Prior	Percent	Current	Prior	Percent	Current	Prior	Percent
Violent	Criminal Homicide	0	0		0	0		0	0	
	Rape	0	0		0	2	-100.00%	4	13	-69.23%
	Robbery - Commercial	0	0		0	0		0	8	-100.00%
	Robbery - Person	0	0		0	0		0	13	-100.00%
	Aggravated Assault - Non DV	0	0		0	0		0	47	-100.00%
	Aggravated Assault - DV	0	0		0	1	-100.00%	1	10	-90.00%
Violent Total:		0	0		0	3	-100.00%	5	91	-94.51%
Property	Burglary - Residential	0	0		0	0		0	1	-100.00%
	Burglary Garage	0	0		0	0		0	0	
	Burglary Commercial	0	0		0	0		0	1	-100.00%
	Larceny	1	0		1	2	-50.00%	12	37	-67.57%
	Vehicle Theft	0	0		0	0		5	29	-82.76%
	Arson	0	0		0	0		0	2	-100.00%
Property Total:		1	0		1	2	-50.00%	17	70	-75.71%
Preliminary Part 1 Crime Totals:		1	0		1	5	-80.00%	22	161	-86.34%
Current 7 Day Period:		6/24/2018 - 6/30/2018			Prior 7 Day Period:		6/17/2018 - 6/23/2018			
Current 28 Day Period:		6/3/2018 - 6/30/2018			Prior 28 Day Period:		5/6/2018 - 6/2/2018			
Current YTD Day Period:		1/1/2018 - 6/30/2018			Prior YTD Period:		1/1/2017 - 6/30/2017			

Prepared by SPD Crime Analysis Office - Monday, July 02, 2018

NOTE: SPD moved from UCR to the NIBRS reporting standard on 10/4/16 following the transition to a new RMS System. [Numbers on CompStat reports prior to this date should not be used as a comparison to those on this report.](#) Additional info on these reporting standards can be found on the FBI website: <https://ucr.fbi.gov/nibrs-overview>

This chart represents Preliminary counts of selected crime categories from Police Case Reports. Full statistical analysis to determine the confidence level of this data has not been performed. The % change columns on the preliminary counts differ from the percentage change on the NIBRS crime report, sometimes significantly. The CompStat report is designed for operational use and includes only selected NIBRS categories and coding less complex than full NIBRS rules. Official statistics for these and other NIBRS categories can be found on WASPC & FBI websites once available.

Sunday - Saturday

Other Jurisdiction/Unk District

6/24/2018 TO 6/30/2018



A/C **Offense Statute**

Address

Reported Date

Dist

SV01

C THEFT-3D (From Motor Vehicle)

E FERRY AVE / N HAVANA ST

6/26/2018

P5