

# SPOKANE POLICE DEPARTMENT

## PRELIMINARY CITYWIDE **IBR** CRIME REPORT



### Preliminary IBR Counts

CHIEF OF POLICE

Craig Meidl

Period Ending: Saturday, June 23, 2018

NIBRS Categories (Part 1 Selected)		7 Day Comparison			28 Day Comparison			YTD Comparison		
		Current	Prior	Percent	Current	Prior	Percent	Current	Prior	Percent
<b>Violent</b>	Criminal Homicide	0	1	-100.00%	1	1	0.00%	4	3	33.33%
	Rape	10	10	0.00%	33	28	17.86%	145	114	27.19%
	Robbery - Commercial	0	1	-100.00%	5	0		32	42	-23.81%
	Robbery - Person	5	5	0.00%	20	11	81.82%	92	102	-9.80%
	Aggravated Assault - Non DV	16	13	23.08%	54	58	-6.90%	323	254	27.17%
	Aggravated Assault - DV	5	6	-16.67%	32	45	-28.89%	208	168	23.81%
<b>Violent Total:</b>		36	36	0.00%	145	143	1.40%	804	683	17.72%
<b>Property</b>	Burglary - Residential	19	25	-24.00%	90	68	32.35%	492	576	-14.58%
	Burglary Garage	10	13	-23.08%	51	54	-5.56%	264	288	-8.33%
	Burglary Commercial	5	6	-16.67%	28	33	-15.15%	174	229	-24.02%
	Larceny	228	300	-24.00%	1049	980	7.04%	5806	6048	-4.00%
	Vehicle Theft	24	52	-53.85%	160	127	25.98%	833	936	-11.00%
	Arson	1	0		4	4	0.00%	20	14	42.86%
<b>Property Total:</b>		287	396	-27.53%	1382	1266	9.16%	7589	8091	-6.20%
<b>Preliminary Part 1 Crime Totals:</b>		323	432	-25.23%	1527	1409	8.37%	8393	8774	-4.34%
<b>Current 7 Day Period:</b>		6/17/2018 - 6/23/2018			<b>Prior 7 Day Period:</b>		6/10/2018 - 6/16/2018			
<b>Current 28 Day Period:</b>		5/27/2018 - 6/23/2018			<b>Prior 28 Day Period:</b>		4/29/2018 - 5/26/2018			
<b>Current YTD Day Period:</b>		1/1/2018 - 6/23/2018			<b>Prior YTD Period:</b>		1/1/2017 - 6/23/2017			

Prepared by SPD Crime Analysis Office - Monday, June 25, 2018

**NOTE:** SPD moved from UCR to the NIBRS reporting standard on 10/4/16 following the transition to a new RMS System. [Numbers on CompStat reports prior to this date should not be used as a comparison to those on this report.](#) Additional info on these reporting standards can be found on the FBI website: <https://ucr.fbi.gov/nibrs-overview>

This chart represents Preliminary counts of selected crime categories from Police Case Reports. Full statistical analysis to determine the confidence level of this data has not been performed. The % change columns on the preliminary counts differ from the percentage change on the NIBRS crime report, sometimes significantly. The CompStat report is designed for operational use and includes only selected NIBRS categories and coding less complex than full NIBRS rules. Official statistics for these and other NIBRS categories can be found on WASPC & FBI websites once available.



# SPOKANE POLICE DEPARTMENT



## **NORTH** **Police Service Area**

### PSA Commander

**Captain Dan Torok**

**Northwest District (P1)**

**Central District (P2)**

**Neva-Wood District (P3)**

**Northeast District (P4)**



POLICE SUMMARY - Ending: Saturday, June 23, 2018

## ***NORTH PRECINCT (P1, P2, P3, and P4)***



### Preliminary IBR Counts

NIBRS Categories (Part 1 Selected)		7 Day Comparison			28 Day Comparison			YTD Comparison		
		Current	Prior	Percent	Current	Prior	Percent	Current	Prior	Percent
<b>Violent</b>	Criminal Homicide	0	1	-100.00%	1	1	0.00%	3	2	50.00%
	Rape	3	5	-40.00%	14	20	-30.00%	83	58	43.10%
	Robbery - Commercial	0	1	-100.00%	5	0		24	31	-22.58%
	Robbery - Person	3	2	50.00%	10	5	100.00%	51	43	18.60%
	Aggravated Assault - Non DV	12	6	100.00%	32	31	3.23%	178	115	54.78%
	Aggravated Assault - DV	3	3	0.00%	19	34	-44.12%	136	99	37.37%
<b>Violent Total:</b>		21	18	16.67%	81	91	-10.99%	475	348	36.49%
<b>Property</b>	Burglary - Residential	15	20	-25.00%	65	42	54.76%	303	358	-15.36%
	Burglary Garage	8	11	-27.27%	38	40	-5.00%	191	192	-0.52%
	Burglary Commercial	1	2	-50.00%	9	15	-40.00%	93	148	-37.16%
	Larceny	151	194	-22.16%	681	600	13.50%	3794	3689	2.85%
	Vehicle Theft	15	41	-63.41%	116	79	46.84%	546	563	-3.02%
	Arson	0	0		1	1	0.00%	11	8	37.50%
<b>Property Total:</b>		190	268	-29.10%	910	777	17.12%	4938	4958	-0.40%
<b>Preliminary Part 1 Crime Totals:</b>		211	286	-26.22%	991	868	14.17%	5413	5306	2.02%
<b>Current 7 Day Period:</b>		6/17/2018 - 6/23/2018			<b>Prior 7 Day Period:</b>		6/10/2018 - 6/16/2018			
<b>Current 28 Day Period:</b>		5/27/2018 - 6/23/2018			<b>Prior 28 Day Period:</b>		4/29/2018 - 5/26/2018			
<b>Current YTD Day Period:</b>		1/1/2018 - 6/23/2018			<b>Prior YTD Period:</b>		1/1/2017 - 6/23/2017			

Prepared by SPD Crime Analysis Office - Monday, June 25, 2018

**NOTE:** SPD moved from UCR to the NIBRS reporting standard on 10/4/16 following the transition to a new RMS System. [Numbers on CompStat reports prior to this date should not be used as a comparison to those on this report.](#) Additional info on these reporting standards can be found on the FBI website: <https://ucr.fbi.gov/nibrs-overview>

This chart represents Preliminary counts of selected crime categories from Police Case Reports. Full statistical analysis to determine the confidence level of this data has not been performed. The % change columns on the preliminary counts differ from the percentage change on the NIBRS crime report, sometimes significantly. The CompStat report is designed for operational use and includes only selected NIBRS categories and coding less complex than full NIBRS rules. Official statistics for these and other NIBRS categories can be found on WASPC & FBI websites once available.



POLICE SUMMARY - Ending: Saturday, June 23, 2018



## NW - Northwest District (P1)

### Preliminary IBR Counts

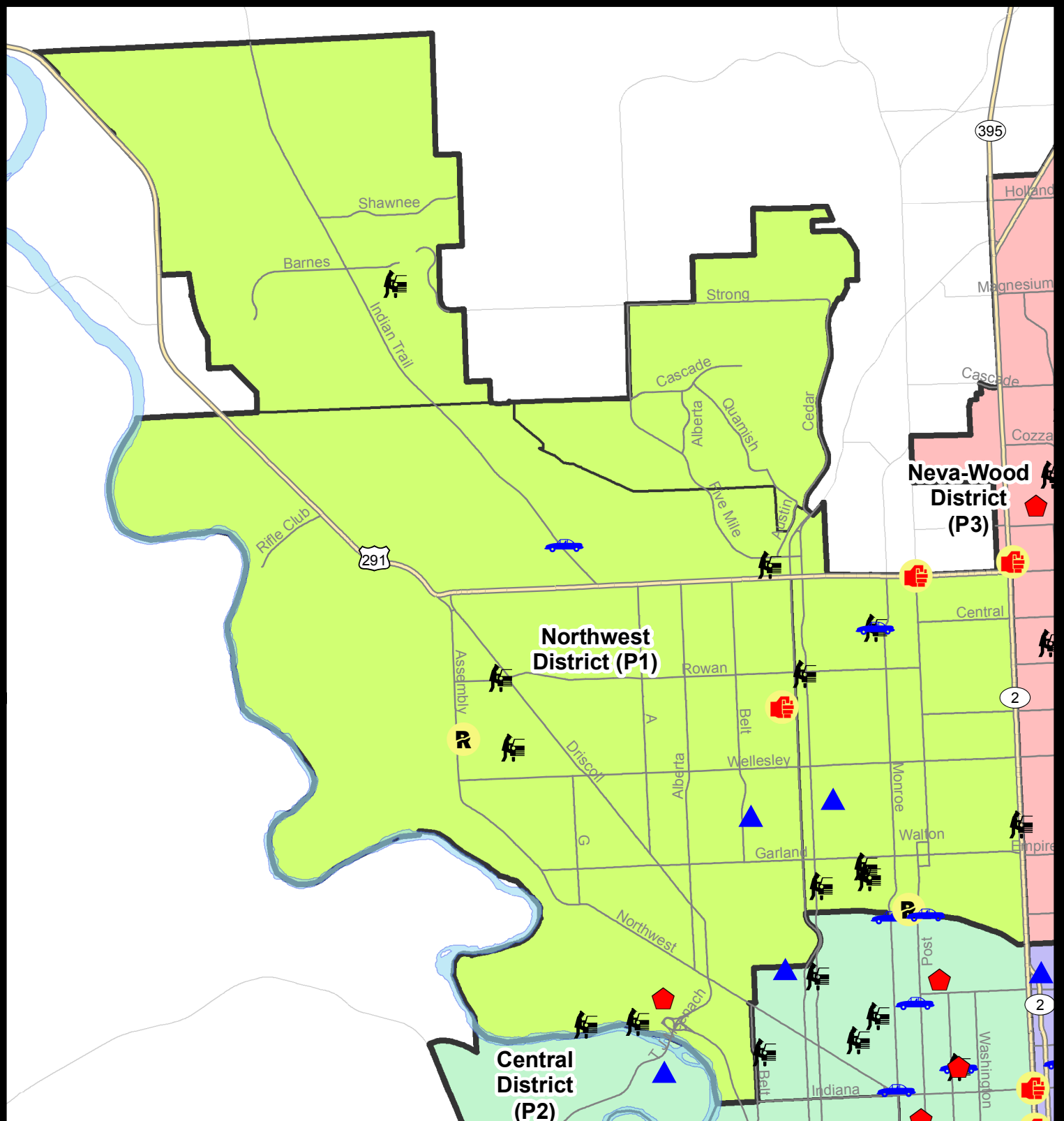
NIBRS Categories (Part 1 Selected)		7 Day Comparison			28 Day Comparison			YTD Comparison		
		Current	Prior	Percent	Current	Prior	Percent	Current	Prior	Percent
<b>Violent</b>	Criminal Homicide	0	0		0	1	-100.00%	1	0	
	Rape	2	0		2	3	-33.33%	17	10	70.00%
	Robbery - Commercial	0	0		0	0		2	3	-33.33%
	Robbery - Person	0	1	-100.00%	1	1	0.00%	6	9	-33.33%
	Aggravated Assault - Non DV	3	1	200.00%	5	4	25.00%	24	28	-14.29%
	Aggravated Assault - DV	0	2	-100.00%	3	7	-57.14%	21	15	40.00%
<b>Violent Total:</b>		5	4	25.00%	11	16	-31.25%	71	65	9.23%
<b>Property</b>	Burglary - Residential	1	6	-83.33%	13	9	44.44%	75	87	-13.79%
	Burglary Garage	2	2	0.00%	5	10	-50.00%	42	63	-33.33%
	Burglary Commercial	0	0		0	1	-100.00%	14	23	-39.13%
	Larceny	31	41	-24.39%	139	108	28.70%	758	803	-5.60%
	Vehicle Theft	4	10	-60.00%	23	4	475.00%	86	99	-13.13%
	Arson	0	0		1	0		1	3	-66.67%
<b>Property Total:</b>		38	59	-35.59%	181	132	37.12%	976	1078	-9.46%
<b>Preliminary Part 1 Crime Totals:</b>		43	63	-31.75%	192	148	29.73%	1047	1143	-8.40%
<b>Current 7 Day Period:</b>		6/17/2018 - 6/23/2018			<b>Prior 7 Day Period:</b>		6/10/2018 - 6/16/2018			
<b>Current 28 Day Period:</b>		5/27/2018 - 6/23/2018			<b>Prior 28 Day Period:</b>		4/29/2018 - 5/26/2018			
<b>Current YTD Day Period:</b>		1/1/2018 - 6/23/2018			<b>Prior YTD Period:</b>		1/1/2017 - 6/23/2017			

Prepared by SPD Crime Analysis Office - Monday, June 25, 2018

**NOTE:** SPD moved from UCR to the NIBRS reporting standard on 10/4/16 following the transition to a new RMS System. [Numbers on CompStat reports prior to this date should not be used as a comparison to those on this report.](#) Additional info on these reporting standards can be found on the FBI website: <https://ucr.fbi.gov/nibrs-overview>

This chart represents Preliminary counts of selected crime categories from Police Case Reports. Full statistical analysis to determine the confidence level of this data has not been performed. The % change columns on the preliminary counts differ from the percentage change on the NIBRS crime report, sometimes significantly. The CompStat report is designed for operational use and includes only selected NIBRS categories and coding less complex than full NIBRS rules. Official statistics for these and other NIBRS categories can be found on WASPC & FBI websites once available.





**City of Spokane**  
**Northwest District (P1)**  
**Selected**  
**Crime Codes**  
**2018-06-17 to 2018-06-23**  
 Prepared By:  
 Crime Analysis Unit  
 Spokane Police Department

**Legend**

**NIBRS Events**



Criminal Homicide



Rape



Robbery Commercial



Robbery Person



Aggravated Assault



Burglary Residential



Burglary Garage



Burglary Commercial



Vehicle Prowling



Vehicle Theft



Arson



Cases Represent LERMS Crime Codes  
 Points may indicate multiple events  
 Note: Veh Prowl is only Larceny displayed

For Additional Information on  
 Incidents pertaining to an  
 Area, Trend, or Pattern  
 Contact Information Analysis

0 0.25 0.5 1 Miles



THIS IS NOT A LEGAL DOCUMENT.  
 The information shown on this map is compiled  
 from various sources and is subject to constant  
 revision. Information shown on this map should  
 not be used to determine the location of facilities  
 in relationship to property lines, section lines,  
 streets, etc.

Sunday - Saturday

NW - Northwest District (P1)

6/17/2018 TO 6/23/2018



<u>A/C</u>	<u>Offense Statute</u>	<u>Address</u>	<u>Reported Date</u>	<u>Dist</u>
C	THEFT OF MOTOR VEHICLE	W NORTHWEST BLVD AVE / N ALBERTA ST	6/19/2018	P1
C	THEFT-2D (All Other Thefts)	<UNKNOWN>	6/19/2018	P1
<b><u>SPA1BS</u></b>				
C	THEFT-2D (All Other Thefts)	6900 N ROYAL LN	6/18/2018	P1
C	THEFT-3D (All Other Thefts)	2000 W FRANCIS AVE	6/18/2018	P1
C	TMVWOP-2D	3300 W HOLYOKE AVE	6/17/2018	P1
C	VEHICLE PROWLING-2D/From Motor Vehicle	1800 W FRANCIS AVE	6/18/2018	P1
<b><u>SPA1IT</u></b>				
C	THEFT-2D (From Motor Vehicle)	9000 N JAMES DR	6/21/2018	P2
C	THEFT-3D (From Building)	10600 N WINDHAM CT	6/20/2018	P1
<b><u>SPA1NH</u></b>				
C	BURGLARY 2D GARAGE	4300 N CEDAR ST	6/17/2018	P1
C	MAIL THEFT (All Others)	5300 N HAWTHORNE ST	6/18/2018	P2
C	MAIL THEFT (All Others)	6000 N MAPLE ST	6/18/2018	P1
C	MAIL THEFT (All Others)	4400 N ADAMS ST	6/18/2018	P1
C	MAIL THEFT (All Others)	4300 N ASH ST	6/22/2018	P1
C	RAPE-2ND (RAPE)		6/21/2018	P2
C	THEFT OF MOTOR VEHICLE	5800 N MADISON ST	6/18/2018	P1
C	THEFT OF MOTOR VEHICLE	700 W CORA AVE	6/18/2018	P2
C	THEFT-3D (All Other Thefts)	5100 N WALNUT ST	6/19/2018	P1
C	THEFT-3D (From Building)	300 W NEBRASKA AVE	6/18/2018	P1
C	THEFT-3D (From Motor Vehicle)	5800 N MADISON ST	6/18/2018	P1
C	THEFT-3D (From Motor Vehicle)	5400 N MAPLE ST	6/18/2018	P1
C	THEFT-3D (From Motor Vehicle)	1500 W GORDON AVE	6/20/2018	P1
C	THEFT-3D (From Motor Vehicle)	1100 W KIERNAN AVE	6/21/2018	P2
C	THEFT-3D (Shoplifting)	4600 N DIVISION ST	6/22/2018	P2
C	THEFT-CITY (From Building)	1600 W CENTRAL AVE	6/20/2018	P1
C	VEHICLE PROWLING-2D/No Theft	1100 W PROVIDENCE AVE	6/21/2018	P1
C	VEHICULAR ASSAULT	N WALL ST / W FRANCIS AVE	6/17/2018	P4
<b><u>SPA1NW</u></b>				
C	ASSAULT - 4D (Weapon Involved)	5200 N OAK ST	6/20/2018	P1
C	ASSAULT - 4D (Weapon Involved)	5200 N OAK ST	6/20/2018	P1
C	BURGLARY 2D FENCED AREA	2600 W COLUMBIA AVE	6/18/2018	P1
C	BURGLARY 2D GARAGE	2100 W LONGFELLOW AVE	6/20/2018	P1
C	BURGLARY-RESIDENTIAL	2800 W GRACE AVE	6/21/2018	P1
C	RAPE-2ND (RAPE)		6/18/2018	P1
C	THEFT-2D (All Other Thefts)	6000 N RIDGEVIEW PL	6/20/2018	P1

For protection of victim privacy, the entire address on sexual assault crimes has been redacted.

<b>A/C</b>	<b>Offense Statute</b>	<b>Address</b>	<b>Reported Date</b>	<b>Dist</b>
C	THEFT-2D (All Other Thefts)	2500 W WELLESLEY AVE	6/21/2018	P1
C	THEFT-2D (From Motor Vehicle)	3100 W DOWNRIVER DR	6/22/2018	P1
C	THEFT-3D (All Other Thefts)	3400 N MILTON ST	6/21/2018	P1
C	THEFT-3D (From Building)	6000 N ASSEMBLY ST	6/21/2018	P1
C	THEFT-3D (From Motor Vehicle)	3900 W OLYMPIC AVE	6/19/2018	P2
C	THEFT-3D (From Motor Vehicle)	4000 W ROWAN AVE	6/22/2018	P1
C	THEFT-3D (Motor Vehicle Parts or Accessories)	2100 W JACKSON AVE	6/22/2018	P1
C	THEFT-CITY (Shoplifting)	2300 W WELLESLEY AVE	6/17/2018	P1
C	THEFT-CITY (Shoplifting)	2300 W WELLESLEY AVE	6/19/2018	P1
A	VEHICLE PROWLING-2D/No Theft	3300 W DOWNRIVER DR	6/23/2018	P1



POLICE SUMMARY - Ending: Saturday, June 23, 2018



## NW - North Central District (P2)

### Preliminary IBR Counts

NIBRS Categories (Part 1 Selected)		7 Day Comparison			28 Day Comparison			YTD Comparison		
		Current	Prior	Percent	Current	Prior	Percent	Current	Prior	Percent
<b>Violent</b>	Criminal Homicide	0	0		0	0		0	0	
	Rape	0	3	-100.00%	6	5	20.00%	19	17	11.76%
	Robbery - Commercial	0	0		0	0		4	4	0.00%
	Robbery - Person	0	0		2	0		16	8	100.00%
	Aggravated Assault - Non DV	3	2	50.00%	10	7	42.86%	43	30	43.33%
	Aggravated Assault - DV	1	1	0.00%	6	11	-45.45%	37	26	42.31%
<b>Violent Total:</b>		4	6	-33.33%	24	23	4.35%	119	85	40.00%
<b>Property</b>	Burglary - Residential	4	1	300.00%	10	8	25.00%	61	87	-29.89%
	Burglary Garage	2	0		4	16	-75.00%	46	46	0.00%
	Burglary Commercial	0	2	-100.00%	6	4	50.00%	30	57	-47.37%
	Larceny	23	34	-32.35%	124	140	-11.43%	704	681	3.38%
	Vehicle Theft	4	9	-55.56%	31	20	55.00%	133	111	19.82%
	Arson	0	0		0	0		0	3	-100.00%
<b>Property Total:</b>		33	46	-28.26%	175	188	-6.91%	974	985	-1.12%
<b>Preliminary Part 1 Crime Totals:</b>		37	52	-28.85%	199	211	-5.69%	1093	1070	2.15%
<b>Current 7 Day Period:</b>		6/17/2018 - 6/23/2018			<b>Prior 7 Day Period:</b>		6/10/2018 - 6/16/2018			
<b>Current 28 Day Period:</b>		5/27/2018 - 6/23/2018			<b>Prior 28 Day Period:</b>		4/29/2018 - 5/26/2018			
<b>Current YTD Day Period:</b>		1/1/2018 - 6/23/2018			<b>Prior YTD Period:</b>		1/1/2017 - 6/23/2017			

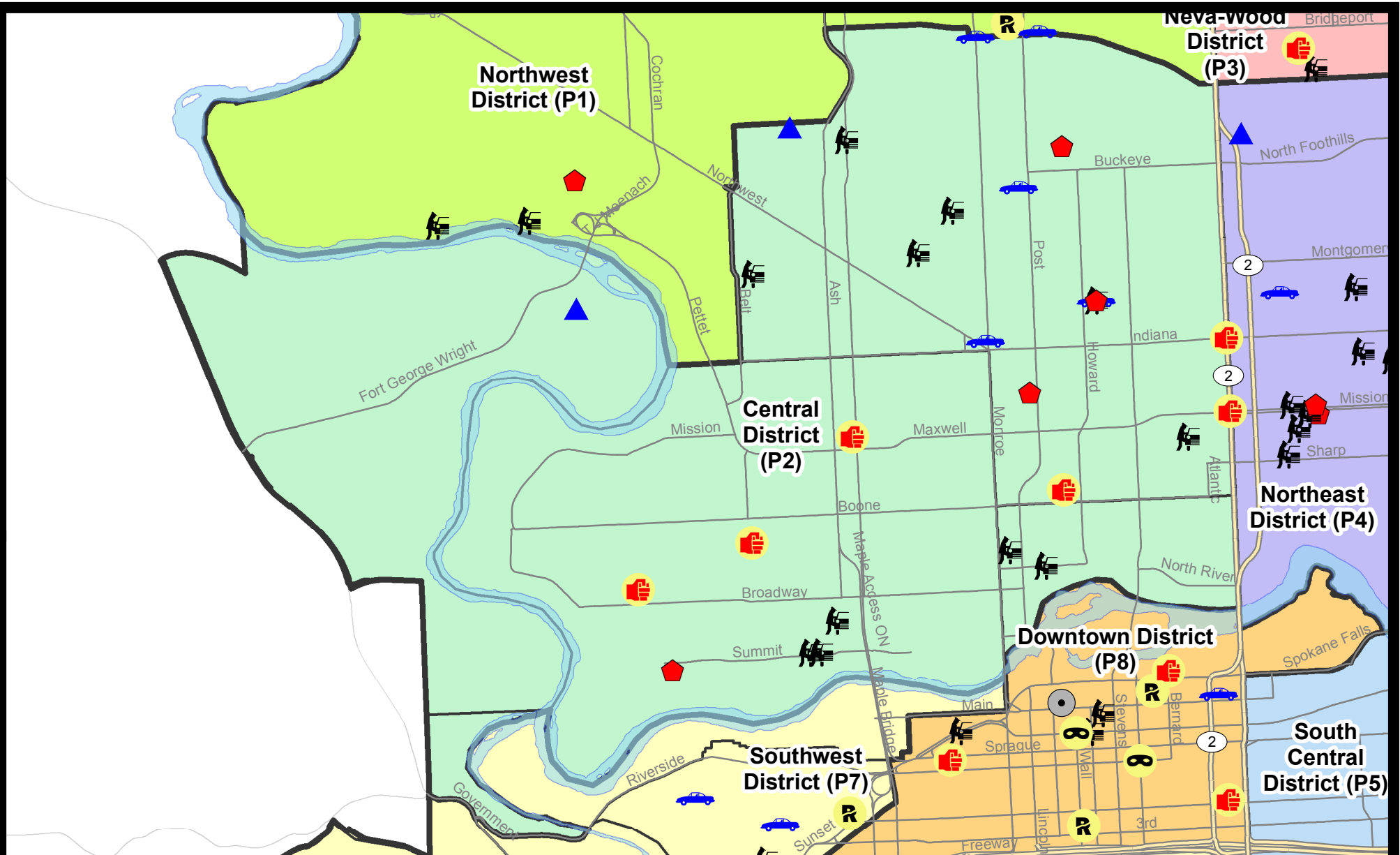
Prepared by SPD Crime Analysis Office - Monday, June 25, 2018

**NOTE:** SPD moved from UCR to the NIBRS reporting standard on 10/4/16 following the transition to a new RMS System. [Numbers on CompStat reports prior to this date should not be used as a comparison to those on this report.](#) Additional info on these reporting standards can be found on the FBI website: <https://ucr.fbi.gov/nibrs-overview>

This chart represents Preliminary counts of selected crime categories from Police Case Reports. Full statistical analysis to determine the confidence level of this data has not been performed. The % change columns on the preliminary counts differ from the percentage change on the NIBRS crime report, sometimes significantly. The CompStat report is designed for operational use and includes only selected NIBRS categories and coding less complex than full NIBRS rules. Official statistics for these and other NIBRS categories can be found on WASPC & FBI websites once available.







**City of Spokane**  
**Central District (P2)**  
**Selected**  
**Crime Types**  
**2018-06-17 to 2018-06-23**  
 Prepared By:  
 Crime Analysis Unit  
 Spokane Police Department

**Legend**


**NIBRS Events**

- |                   |                    |                      |                     |
|-------------------|--------------------|----------------------|---------------------|
| Criminal Homicide | Robbery Commercial | Aggravated Assault   | Burglary Commercial |
| Rape              | Robbery Person     | Burglary Residential | Vehicle Prowling    |
|                   | Burglary Garage    | Vehicle Theft        | Arson               |

Cases Represent LERMS Crime Codes  
 Points may indicate multiple events  
 Note: Veh Prowl is only Larceny category displayed



For Additional Information on Incidents  
 pertaining to an Area, Trend, or Pattern  
 Contact Information Analysis



**THIS IS NOT A LEGAL DOCUMENT:**  
 The information shown on this map is compiled  
 from various sources and is subject to constant  
 revision. Information shown on this map should  
 not be used to determine the location of facilities  
 in relationship to property lines, section lines,  
 streets, etc.

Sunday - Saturday

NW - Central District (P2)

6/17/2018 TO 6/23/2018



<b>A/C</b>	<b>Offense Statute</b>	<b>Address</b>	<b>Reported Date</b>	<b>Dist</b>
<b><u>SPA2EG</u></b>				
A	BURGLARY 2D GARAGE	1800 W FAIRVIEW AVE	6/18/2018	P2
C	BURGLARY-RESIDENTIAL	600 W CLEVELAND AVE	6/17/2018	P2
C	BURGLARY-RESIDENTIAL	500 W KNOX AVE	6/20/2018	P2
A	BURGLARY-RESIDENTIAL	800 W AUGUSTA AVE	6/22/2018	P1
A	THEFT OF MOTOR VEHICLE	N MONROE ST / W CORA AVE	6/18/2018	P2
C	THEFT OF MOTOR VEHICLE	500 W KNOX AVE	6/20/2018	P2
C	THEFT OF MOTOR VEHICLE	1900 N MONROE ST	6/20/2018	P2
C	THEFT OF MOTOR VEHICLE	800 W CHELAN AVE	6/22/2018	P1
C	THEFT-2D (All Other Thefts)	1600 W NORTHWEST BLVD	6/22/2018	P2
C	THEFT-2D (From Building)	500 W KNOX AVE	6/20/2018	P2
C	THEFT-2D (From Motor Vehicle)	500 W KNOX AVE	6/20/2018	P2
C	THEFT-3D (All Other Thefts)	800 W CARLISLE AVE	6/21/2018	P2
C	THEFT-3D (From Building)	1600 W NORTHWEST BLVD	6/23/2018	P2
C	THEFT-3D (From Motor Vehicle)	1100 W YORK AVE	6/17/2018	P2
C	THEFT-3D (From Motor Vehicle)	2000 W MONTGOMERY AVE	6/18/2018	P2
C	THEFT-3D (From Motor Vehicle)	N MAPLE ST / W CLEVELAND AVE	6/21/2018	P2
C	THEFT-3D (From Motor Vehicle)	1200 W CARLISLE AVE	6/22/2018	P2
C	THEFT-3D (Motor Vehicle Parts or Accessories)	2400 N DIVISION ST	6/21/2018	P2
A	VEHICLE PROWLING-2D/No Theft	1400 N NORMANDIE ST	6/20/2018	P8
C	VEHICULAR ASSAULT	700 W BOONE AVE	6/18/2018	P2
<b><u>SPA2RS</u></b>				
C	THEFT-2D (All Other Thefts)	100 W NORTH RIVER DR	6/20/2018	P1
C	THEFT-2D (From Motor Vehicle)	W MALLON AVE / N POST ST	6/23/2018	P2
A	THEFT-3D (From Motor Vehicle)	900 N MONROE ST	6/20/2018	P2
C	THEFT-3D (Shoplifting)	1100 N DIVISION ST	6/18/2018	P2
<b><u>SPA2WC</u></b>				
C	ASSAULT-1D	2000 W GARDNER AVE	6/21/2018	P2
C	ASSAULT-2D	1500 N MAPLE ST	6/17/2018	P1
C	ASSAULT-3D (d)or(f) (Weapon/Instrument/Bodily Harm)	2600 W MALLON AVE	6/19/2018	P2
C	BURGLARY-RESIDENTIAL	400 N COCHRAN PL	6/19/2018	P1
C	THEFT-2D (From Building)	1300 W SUMMIT PKWY	6/21/2018	P2
C	THEFT-3D (All Other Thefts)	1700 W DEAN AVE	6/18/2018	P2
C	THEFT-3D (All Other Thefts)	1900 W COLLEGE AVE	6/19/2018	P2
C	THEFT-3D (All Other Thefts)	1800 W BROADWAY AVE	6/20/2018	P2
C	THEFT-3D (All Other Thefts)	2300 W DEAN AVE	6/20/2018	P2
A	THEFT-3D (From Motor Vehicle)	1700 W COLLEGE AVE	6/17/2018	P2
A	THEFT-3D (From Motor Vehicle)	1800 W SUMMIT PKWY	6/18/2018	P2

For protection of victim privacy, the entire address on sexual assault crimes has been redacted.

<b>A/C</b>	<b>Offense Statute</b>	<b>Address</b>	<b>Reported Date</b>	<b>Dist</b>
C	THEFT-3D (From Motor Vehicle)	1800 W SUMMIT PKWY	6/23/2018	P2
<b><u>SPA2WH</u></b>				
C	BURGLARY 2D GARAGE	2800 W ELLIOTT DR	6/21/2018	P2

POLICE SUMMARY - Ending: Saturday, June 23, 2018



## NE - Neva-Wood District (P3)

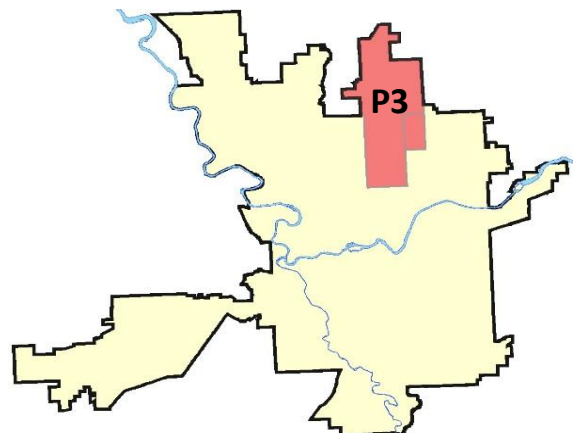
### Preliminary IBR Counts

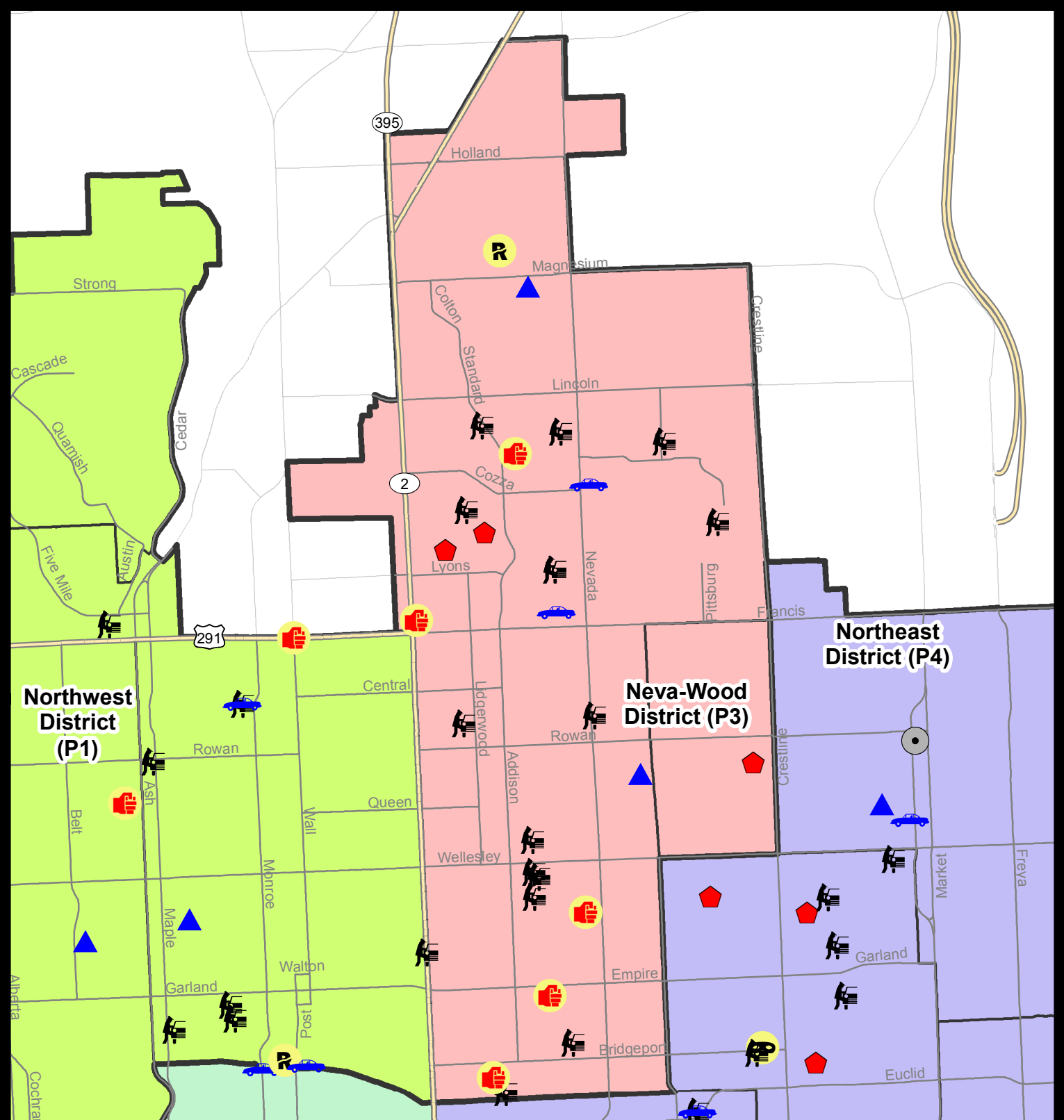
NIBRS Categories (Part 1 Selected)		7 Day Comparison			28 Day Comparison			YTD Comparison		
		Current	Prior	Percent	Current	Prior	Percent	Current	Prior	Percent
<b>Violent</b>	Criminal Homicide	0	0		0	0		1	1	0.00%
	Rape	1	1	0.00%	4	7	-42.86%	24	11	118.18%
	Robbery - Commercial	0	0		3	0		12	13	-7.69%
	Robbery - Person	0	1	-100.00%	3	2	50.00%	15	12	25.00%
	Aggravated Assault - Non DV	4	0		10	11	-9.09%	64	29	120.69%
	Aggravated Assault - DV	2	0		6	9	-33.33%	39	33	18.18%
<b>Violent Total:</b>		7	2	250.00%	26	29	-10.34%	155	99	56.57%
<b>Property</b>	Burglary - Residential	3	6	-50.00%	16	10	60.00%	76	113	-32.74%
	Burglary Garage	2	6	-66.67%	16	7	128.57%	61	46	32.61%
	Burglary Commercial	0	0		2	5	-60.00%	23	38	-39.47%
	Larceny	52	75	-30.67%	255	218	16.97%	1541	1452	6.13%
	Vehicle Theft	2	13	-84.62%	30	22	36.36%	169	203	-16.75%
	Arson	0	0		0	0		4	0	
<b>Property Total:</b>		59	100	-41.00%	319	262	21.76%	1874	1852	1.19%
<b>Preliminary Part 1 Crime Totals:</b>		66	102	-35.29%	345	291	18.56%	2029	1951	4.00%
<b>Current 7 Day Period:</b>		6/17/2018 - 6/23/2018			<b>Prior 7 Day Period:</b>		6/10/2018 - 6/16/2018			
<b>Current 28 Day Period:</b>		5/27/2018 - 6/23/2018			<b>Prior 28 Day Period:</b>		4/29/2018 - 5/26/2018			
<b>Current YTD Day Period:</b>		1/1/2018 - 6/23/2018			<b>Prior YTD Period:</b>		1/1/2017 - 6/23/2017			

Prepared by SPD Crime Analysis Office - Monday, June 25, 2018

**NOTE:** SPD moved from UCR to the NIBRS reporting standard on 10/4/16 following the transition to a new RMS System. [Numbers on CompStat reports prior to this date should not be used as a comparison to those on this report.](#) Additional info on these reporting standards can be found on the FBI website: <https://ucr.fbi.gov/nibrs-overview>

This chart represents Preliminary counts of selected crime categories from Police Case Reports. Full statistical analysis to determine the confidence level of this data has not been performed. The % change columns on the preliminary counts differ from the percentage change on the NIBRS crime report, sometimes significantly. The CompStat report is designed for operational use and includes only selected NIBRS categories and coding less complex than full NIBRS rules. Official statistics for these and other NIBRS categories can be found on WASPC & FBI websites once available.





Sunday - Saturday

NE - Neva-Wood District (P3)

6/17/2018 TO 6/23/2018



<u>A/C</u>	<u>Offense Statute</u>	<u>Address</u>	<u>Reported Date</u>	<u>Dist</u>
<b>SPB3NL</b>				
C	ASSAULT - 4D (Weapon Involved)	600 E GRETA AVE	6/20/2018	P4
C	ASSAULT - 4D (Weapon Involved)	300 E LIBERTY AVE	6/21/2018	P4
C	ASSAULT-1D	800 E LONGFELLOW AVE	6/21/2018	P3
C	ASSAULT-2D	600 E PROVIDENCE AVE	6/17/2018	P4
C	ASSAULT-2D	6300 N DIVISION ST	6/20/2018	P2
C	ASSAULT-2D	800 E LONGFELLOW AVE	6/21/2018	P3
C	BURGLARY 2D GARAGE	1300 E EVERETT AVE	6/17/2018	P3
C	BURGLARY 2D GARAGE	600 E MAGNESIUM RD	6/23/2018	P3
C	BURGLARY-RESIDENTIAL	200 E WEDGEWOOD AVE	6/18/2018	P4
C	BURGLARY-RESIDENTIAL	7000 N WISCOMB ST	6/19/2018	P3
C	RAPE OF A CHILD-1D (RAPE)		6/19/2018	P3
C	THEFT OF MOTOR VEHICLE	1000 E COZZA DR	6/21/2018	P4
C	THEFT OF MOTOR VEHICLE	N CINCINNATI ST / E ROSEWOOD AVE	6/22/2018	P4
C	THEFT-2D (All Other Thefts)	6500 N NEVADA ST	6/22/2018	P3
C	THEFT-2D (From Building)	9100 N NEWPORT HWY	6/20/2018	P3
C	THEFT-2D (From Building)	6700 N DIVISION ST	6/20/2018	P3
C	THEFT-2D (From Building)	600 E HOLLAND AVE	6/20/2018	P3
C	THEFT-2D (From Building)	4700 N DIVISION ST	6/20/2018	P3
C	THEFT-2D (From Motor Vehicle)	4500 N STANDARD ST	6/18/2018	P3
C	THEFT-2D (From Motor Vehicle)	400 E DALTON AVE	6/19/2018	P3
C	THEFT-2D (From Motor Vehicle)	1000 E JOSEPH AVE	6/23/2018	P3
C	THEFT-3D (All Other Thefts)	900 E GARLAND AVE	6/17/2018	P3
C	THEFT-3D (All Other Thefts)	600 E EVERETT AVE	6/18/2018	P3
C	THEFT-3D (All Other Thefts)	900 E BRIDGEPORT AVE	6/19/2018	P3
C	THEFT-3D (All Other Thefts)	9600 N DIVISION ST	6/19/2018	P3
C	THEFT-3D (All Other Thefts)	100 E LONGFELLOW AVE	6/22/2018	P3
C	THEFT-3D (From Building)	7400 N NEVADA ST	6/18/2018	P3
C	THEFT-3D (From Building)	1200 E WESTVIEW CT	6/20/2018	P3
C	THEFT-3D (From Building)	9200 N COLTON ST	6/21/2018	P3
C	THEFT-3D (From Building)	9700 N NEWPORT HWY	6/21/2018	P3
C	THEFT-3D (From Building)	600 E PROVIDENCE AVE	6/22/2018	P3
C	THEFT-3D (From Building)	4700 N DIVISION ST	6/22/2018	P2
C	THEFT-3D (From Motor Vehicle)	500 E HOFFMAN AVE	6/18/2018	P2
C	THEFT-3D (From Motor Vehicle)	200 E WEILE AVE	6/18/2018	P3
C	THEFT-3D (From Motor Vehicle)	500 E HEROY AVE	6/18/2018	P3
C	THEFT-3D (From Motor Vehicle)	700 E COURTLAND AVE	6/19/2018	P3
A	THEFT-3D (From Motor Vehicle)	N DIVISION ST / W LACROSSE AVE	6/20/2018	P1
C	THEFT-3D (From Motor Vehicle)	900 E CALKINS DR	6/21/2018	P3

For protection of victim privacy, the entire address on sexual assault crimes has been redacted.

<b>A/C</b>	<b>Offense Statute</b>	<b>Address</b>	<b>Reported Date</b>	<b>Dist</b>
C	THEFT-3D (From Motor Vehicle)	7600 N STANDARD ST	6/21/2018	P3
C	THEFT-3D (From Motor Vehicle)	1800 E DEVOE AVE	6/22/2018	P3
C	THEFT-3D (From Motor Vehicle)	1500 E HOUGHTON CT	6/23/2018	P3
A	THEFT-3D (From Motor Vehicle)	500 E WABASH AVE	6/23/2018	P3
C	THEFT-3D (From Motor Vehicle)	E LYONS AVE / N CINCINNATI ST	6/23/2018	P3
C	THEFT-3D (Motor Vehicle Parts or Accessories)	9100 N NEWPORT HWY	6/23/2018	P3
C	THEFT-3D (Motor Vehicle Parts or Accessories)	200 E LIBERTY AVE	6/23/2018	P3
C	THEFT-3D (Shoplifting)	4700 N DIVISION ST	6/17/2018	P3
C	THEFT-3D (Shoplifting)	4700 N DIVISION ST	6/18/2018	P3
C	THEFT-3D (Shoplifting)	4700 N DIVISION ST	6/18/2018	P3
C	THEFT-3D (Shoplifting)	0 E EMPIRE AVE	6/18/2018	P3
C	THEFT-3D (Shoplifting)	4700 N DIVISION ST	6/20/2018	P3
C	THEFT-3D (Shoplifting)	9700 N NEWPORT HWY	6/21/2018	P3
C	THEFT-3D (Shoplifting)	5800 N DIVISION ST	6/21/2018	P3
C	THEFT-3D (Shoplifting)	4700 N DIVISION ST	6/22/2018	P1
C	THEFT-3D (Shoplifting)	9500 N NEWPORT HWY	6/23/2018	P3
C	THEFT-3D (Shoplifting)	9500 N NEWPORT HWY	6/23/2018	P2
C	THEFT-3D (Shoplifting)	6600 N DIVISION ST	6/23/2018	P3
C	THEFT-CITY (All Other Thefts)	400 E BROAD AVE	6/18/2018	P3
C	THEFT-CITY (All Other Thefts)	900 E ROCKWELL AVE	6/19/2018	P3
C	THEFT-CITY (Shoplifting)	6700 N DIVISION ST	6/18/2018	P3
C	THEFT-CITY (Shoplifting)	9200 N NEVADA ST	6/21/2018	P4
C	THEFT-CITY (Shoplifting)	5500 N DIVISION ST	6/22/2018	P3
C	THEFT-CITY (Shoplifting)	6500 N NEVADA ST	6/22/2018	P4
C	THEFT-CITY (Shoplifting)	6700 N DIVISION ST	6/23/2018	P4
C	VEHICLE PROWLING-2D/From Motor Vehicle	5600 N LIDGERWOOD ST	6/19/2018	P3
C	VEHICLE PROWLING-2D/From Motor Vehicle	E LYONS AVE / N CINCINNATI ST	6/23/2018	P3

### **SPB3WH**

C	BURGLARY 1D RESIDENTIAL	1900 E EVERETT AVE	6/18/2018	P4
---	-------------------------	--------------------	-----------	----



POLICE SUMMARY - Ending: Saturday, June 23, 2018



## NE - Northeast District (P4)

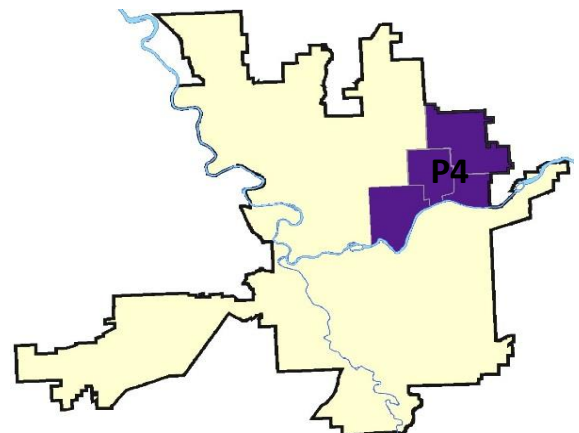
### Preliminary IBR Counts

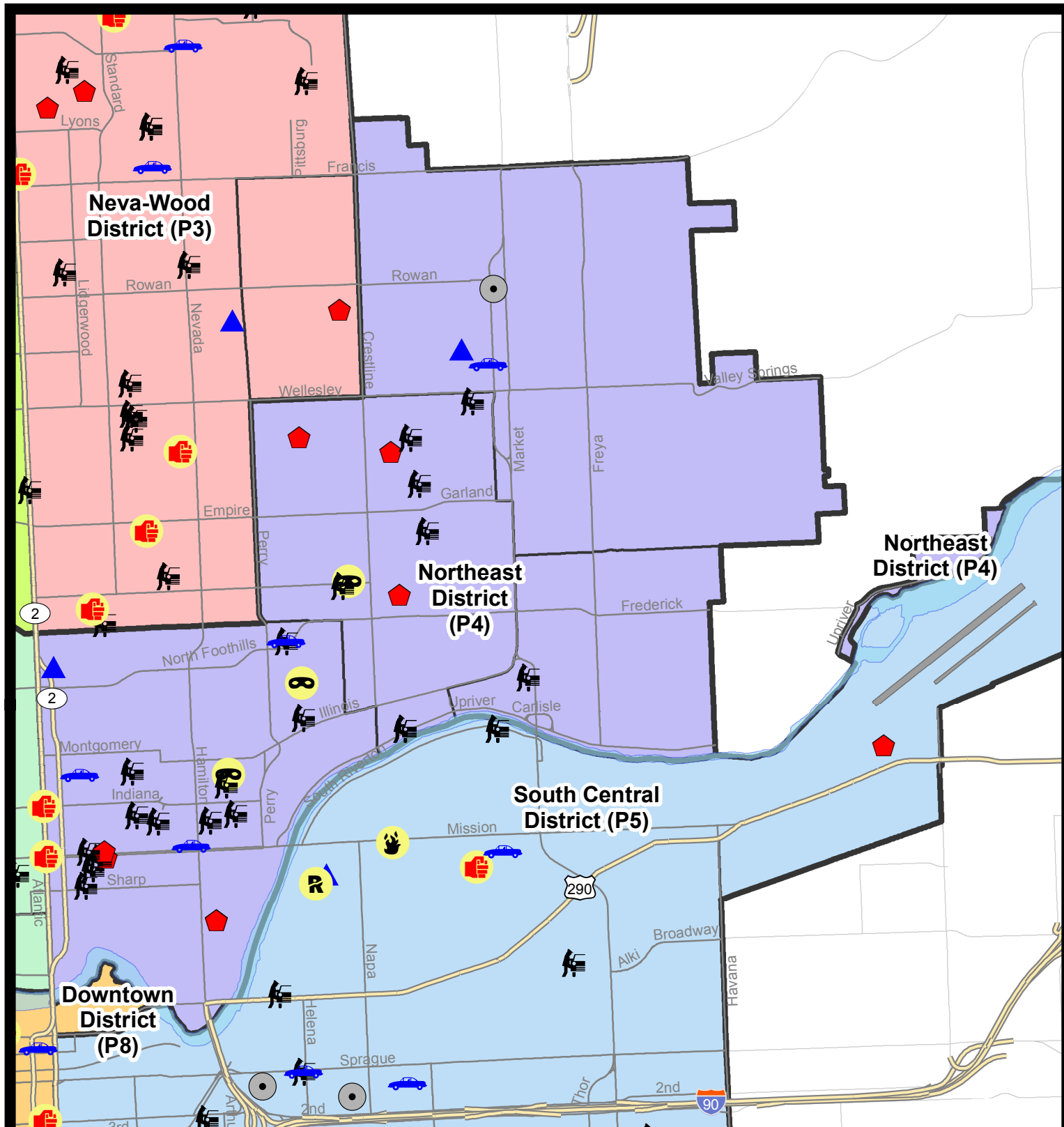
NIBRS Categories (Part 1 Selected)		7 Day Comparison			28 Day Comparison			YTD Comparison		
		Current	Prior	Percent	Current	Prior	Percent	Current	Prior	Percent
Violent	Criminal Homicide	0	1	-100.00%	1	0		1	1	0.00%
	Rape	0	1	-100.00%	2	5	-60.00%	23	20	15.00%
	Robbery - Commercial	0	1	-100.00%	2	0		6	11	-45.45%
	Robbery - Person	3	0		4	2	100.00%	14	14	0.00%
	Aggravated Assault - Non DV	2	3	-33.33%	7	9	-22.22%	47	28	67.86%
	Aggravated Assault - DV	0	0		4	7	-42.86%	39	25	56.00%
Violent Total:		5	6	-16.67%	20	23	-13.04%	130	99	31.31%
Property	Burglary - Residential	7	7	0.00%	26	15	73.33%	91	71	28.17%
	Burglary Garage	2	3	-33.33%	13	7	85.71%	42	37	13.51%
	Burglary Commercial	1	0		1	5	-80.00%	26	30	-13.33%
	Larceny	45	44	2.27%	163	134	21.64%	791	753	5.05%
	Vehicle Theft	5	9	-44.44%	32	33	-3.03%	158	150	5.33%
	Arson	0	0		0	1	-100.00%	6	2	200.00%
Property Total:		60	63	-4.76%	235	195	20.51%	1114	1043	6.81%
Preliminary Part 1 Crime Totals:		65	69	-5.80%	255	218	16.97%	1244	1142	8.93%
Current 7 Day Period:		6/17/2018 - 6/23/2018			Prior 7 Day Period:		6/10/2018 - 6/16/2018			
Current 28 Day Period:		5/27/2018 - 6/23/2018			Prior 28 Day Period:		4/29/2018 - 5/26/2018			
Current YTD Day Period:		1/1/2018 - 6/23/2018			Prior YTD Period:		1/1/2017 - 6/23/2017			

Prepared by SPD Crime Analysis Office - Monday, June 25, 2018

**NOTE:** SPD moved from UCR to the NIBRS reporting standard on 10/4/16 following the transition to a new RMS System. [Numbers on CompStat reports prior to this date should not be used as a comparison to those on this report.](#) Additional info on these reporting standards can be found on the FBI website: <https://ucr.fbi.gov/nibrs-overview>

This chart represents Preliminary counts of selected crime categories from Police Case Reports. Full statistical analysis to determine the confidence level of this data has not been performed. The % change columns on the preliminary counts differ from the percentage change on the NIBRS crime report, sometimes significantly. The CompStat report is designed for operational use and includes only selected NIBRS categories and coding less complex than full NIBRS rules. Official statistics for these and other NIBRS categories can be found on WASPC & FBI websites once available.





**City of Spokane**  
**Northeast District (P4)**  
**Selected**  
**Crime Codes**  
**2018-06-17 to 2018-06-23**  
 Prepared By:  
 Crime Analysis Unit  
 Spokane Police Department

#### Legend

##### NIBRS Events



Criminal Homicide



Rape



Robbery Commercial



Robbery Person



Aggravated Assault



Burglary Residential



Burglary Garage



Burglary Commercial



Vehicle Prowling



Vehicle Theft



Arson



Cases Represent LERMS Crime Codes  
 Points may indicate multiple events  
 Note: Veh Prowl is only Larceny displayed

For Additional Information on  
 Incidents pertaining to an  
 Area, Trend, or Pattern  
 Contact Information Analysis

0 0.2 0.4 0.8 Miles



THIS IS NOT A LEGAL DOCUMENT.  
 The information shown on this map is compiled  
 from various sources and is subject to constant  
 revision. Information shown on this map should  
 not be used to determine the location of facilities  
 in relationship to property lines, section lines,  
 streets, etc.

Sunday - Saturday

NE - Northeast District (P4)

6/17/2018 TO 6/23/2018



<u>A/C</u>	<u>Offense Statute</u>	<u>Address</u>	<u>Reported Date</u>	<u>Dist</u>
C	THEFT OF MOTOR VEHICLE	W ROWAN AVE / N WASHINGTON ST	6/20/2018	P4
<b><u>SPB4BE</u></b>				
C	BURGLARY-RESIDENTIAL	3300 N STONE ST	6/17/2018	P4
C	BURGLARY-RESIDENTIAL	2200 E RICH AVE	6/19/2018	P4
C	BURGLARY-RESIDENTIAL	1600 E LONGFELLOW AVE	6/21/2018	P3
C	ROBBERY 1D PERSON (NOT PURSE SNATCHING)	1900 E BRIDGEPORT AVE	6/20/2018	P4
C	THEFT(FIREARM) (From Motor Vehicle)	2100 E UPRIVER DR	6/22/2018	P4
C	THEFT-2D (From Building)	1800 E ROCKWELL AVE	6/18/2018	P4
C	THEFT-2D (From Motor Vehicle)	4000 N COOK ST	6/22/2018	P4
C	THEFT-2D (From Motor Vehicle)	3700 N COOK ST	6/22/2018	P4
C	THEFT-3D (From Building)	3300 N STONE ST	6/17/2018	P4
C	THEFT-3D (From Building)	1700 E ROCKWELL AVE	6/20/2018	P4
C	THEFT-3D (From Building)	1500 E GARLAND AVE	6/20/2018	P2
C	THEFT-3D (From Motor Vehicle)	1900 E BRIDGEPORT AVE	6/17/2018	P4
C	THEFT-3D (From Motor Vehicle)	2400 E LONGFELLOW AVE	6/22/2018	P4
C	THEFT-3D (From Motor Vehicle)	2100 E UPRIVER DR	6/22/2018	P4
C	THEFT-3D (From Motor Vehicle)	2800 E HOFFMAN AVE	6/23/2018	P4
C	THEFT-CITY (From Building)	1800 E BRIDGEPORT AVE	6/18/2018	P4
<b><u>SPB4HI</u></b>				
C	BURGLARY 2D COMMERCIAL	3000 E SANSON AVE	6/17/2018	P4
C	BURGLARY 2D GARAGE	5000 N NELSON ST	6/20/2018	P4
C	THEFT-2D (All Other Thefts)	6300 N CRESTLINE ST	6/23/2018	P4
C	THEFT-2D (From Building)	3000 E ROWAN AVE	6/17/2018	P4
C	THEFT-3D (All Other Thefts)	2300 E DECATUR AVE	6/20/2018	P4
C	THEFT-3D (All Other Thefts)	4900 N FLORIDA ST	6/20/2018	P4
C	THEFT-CITY (All Other Thefts)	2900 E WABASH AVE	6/22/2018	P4
C	TMVWOP-1D	2900 E WABASH AVE	6/22/2018	P4
<b><u>SPB4LO</u></b>				
C	ASSAULT-2D	N DIVISION ST / E MISSION AVE	6/18/2018	P2
C	ASSAULT-2D	E INDIANA AVE / N DIVISION ST	6/21/2018	P2
C	BURGLARY 2D GARAGE	2800 N RUBY ST	6/20/2018	P4
C	BURGLARY-RESIDENTIAL	300 E MISSION AVE	6/20/2018	P4
C	BURGLARY-RESIDENTIAL	300 E MISSION AVE	6/21/2018	P2
C	BURGLARY-RESIDENTIAL	1000 E DESMET AVE	6/23/2018	P3
C	BURGLARY-RESIDENTIAL	1000 E DESMET AVE	6/23/2018	P3
C	ROBBERY 1D PERSON (NOT PURSE SNATCHING)	2600 N MADELIA ST	6/17/2018	P2
C	ROBBERY-1D (All Except Purse Snatching)	1000 E ERMINA AVE	6/21/2018	P4

For protection of victim privacy, the entire address on sexual assault crimes has been redacted.

<b>A/C</b>	<b>Offense Statute</b>	<b>Address</b>	<b>Reported Date</b>	<b>Dist</b>
C	THEFT OF MOTOR VEHICLE	2900 N HOGAN ST	6/21/2018	P4
C	THEFT OF MOTOR VEHICLE	800 E MISSION AVE	6/21/2018	P4
C	THEFT OF MOTOR VEHICLE	200 E ERMINA AVE	6/22/2018	P4
C	THEFT-2D (All Other Thefts)	1100 E NORA AVE	6/21/2018	P4
C	THEFT-2D (From Building)	900 N DIVISION ST	6/18/2018	P4
C	THEFT-2D (From Motor Vehicle)	2900 N HOGAN ST	6/21/2018	P4
C	THEFT-2D (From Motor Vehicle)	1000 E BALDWIN AVE	6/21/2018	P4
C	THEFT-3D (All Other Thefts)	200 E NORA AVE	6/18/2018	P4
A	THEFT-3D (All Other Thefts)	1700 N HAMILTON ST	6/19/2018	P4
C	THEFT-3D (All Other Thefts)	1300 N DIVISION ST	6/20/2018	P4
C	THEFT-3D (From Building)	200 E NORTH FOOTHILLS DR	6/21/2018	P4
C	THEFT-3D (From Motor Vehicle)	200 E SHARP AVE	6/17/2018	P4
C	THEFT-3D (From Motor Vehicle)	300 E MISSION AVE	6/18/2018	P4
A	THEFT-3D (From Motor Vehicle)	500 E ERMINA AVE	6/19/2018	P4
A	THEFT-3D (From Motor Vehicle)	600 E NORA AVE	6/19/2018	P4
C	THEFT-3D (From Motor Vehicle)	200 E MISSION AVE	6/19/2018	P4
C	THEFT-3D (From Motor Vehicle)	500 E NORA AVE	6/19/2018	P4
C	THEFT-3D (From Motor Vehicle)	2400 N MADELIA ST	6/21/2018	P4
C	THEFT-3D (From Motor Vehicle)	1100 E NORA AVE	6/22/2018	P4
C	THEFT-3D (From Motor Vehicle)	900 E NORA AVE	6/23/2018	P4
C	THEFT-3D (Shoplifting)	1700 N HAMILTON ST	6/18/2018	P4
C	THEFT-3D (Shoplifting)	2000 N HAMILTON ST	6/19/2018	P4
C	THEFT-3D (Shoplifting)	1500 E ILLINOIS AVE	6/21/2018	P2
C	THEFT-3D (Shoplifting)	1500 E ILLINOIS AVE	6/22/2018	P2
C	THEFT-3D (Shoplifting)	2900 N DIVISION ST	6/23/2018	P4
C	THEFT-CITY (Shoplifting)	900 E MISSION AVE	6/19/2018	P4
C	THEFT-CITY (Shoplifting)	2900 N DIVISION ST	6/20/2018	P4
A	VEHICLE PROWLING-2D/No Theft	200 E SINTO AVE	6/20/2018	P2

#### **SPB4MI**

C	THEFT(FIREARM) (From Motor Vehicle)	3100 E MARIETTA AVE	6/18/2018	P4
C	THEFT-3D (From Building)	2500 N HAVEN ST	6/19/2018	P4
C	THEFT-3D (Motor Vehicle Parts or Accessories)	4100 E BUCKEYE AVE	6/22/2018	P4

# SPOKANE POLICE DEPARTMENT



## **SOUTH** **Police Service Area**

### PSA Commander

**Captain Tracie Meidl**

**South Central District (P5)**

**Southeast District (P6)**

**Southwest District (P7)**



POLICE SUMMARY - Ending: Saturday, June 23, 2018

## ***SOUTH PRECINCT (P5, P6, and P7)***



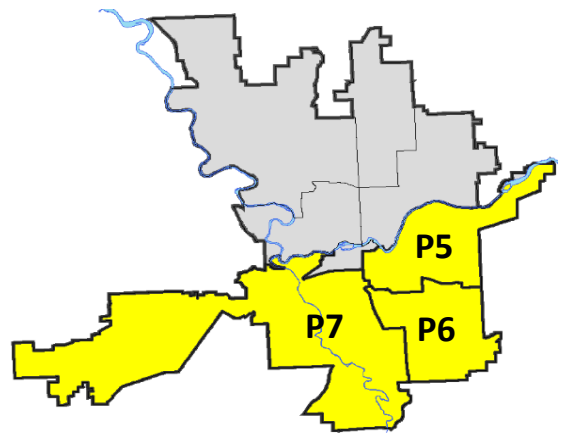
### Preliminary IBR Counts

NIBRS Categories (Part 1 Selected)		7 Day Comparison			28 Day Comparison			YTD Comparison		
		Current	Prior	Percent	Current	Prior	Percent	Current	Prior	Percent
Violent	Criminal Homicide	0	0		0	0		1	1	0.00%
	Rape	5	4	25.00%	13	5	160.00%	43	35	22.86%
	Robbery - Commercial	0	0		0	0		5	3	66.67%
	Robbery - Person	0	2	-100.00%	5	5	0.00%	24	26	-7.69%
	Aggravated Assault - Non DV	0	4	-100.00%	9	13	-30.77%	73	56	30.36%
	Aggravated Assault - DV	1	3	-66.67%	11	9	22.22%	61	50	22.00%
Violent Total:		6	13	-53.85%	38	32	18.75%	207	171	21.05%
Property	Burglary - Residential	4	4	0.00%	24	21	14.29%	176	201	-12.44%
	Burglary Garage	2	2	0.00%	13	14	-7.14%	73	95	-23.16%
	Burglary Commercial	2	3	-33.33%	11	13	-15.38%	59	61	-3.28%
	Larceny	55	85	-35.29%	284	279	1.79%	1457	1787	-18.47%
	Vehicle Theft	8	10	-20.00%	38	42	-9.52%	244	317	-23.03%
	Arson	1	0		2	1	100.00%	6	4	50.00%
Property Total:		72	104	-30.77%	372	370	0.54%	2015	2465	-18.26%
Preliminary Part 1 Crime Totals:		78	117	-33.33%	410	402	1.99%	2222	2636	-15.71%
Current 7 Day Period:		6/17/2018 - 6/23/2018			Prior 7 Day Period:		6/10/2018 - 6/16/2018			
Current 28 Day Period:		5/27/2018 - 6/23/2018			Prior 28 Day Period:		4/29/2018 - 5/26/2018			
Current YTD Day Period:		1/1/2018 - 6/23/2018			Prior YTD Period:		1/1/2017 - 6/23/2017			

Prepared by SPD Crime Analysis Office - Monday, June 25, 2018

**NOTE:** SPD moved from UCR to the NIBRS reporting standard on 10/4/16 following the transition to a new RMS System. [Numbers on CompStat reports prior to this date should not be used as a comparison to those on this report.](#) Additional info on these reporting standards can be found on the FBI website: <https://ucr.fbi.gov/nibrs-overview>

This chart represents Preliminary counts of selected crime categories from Police Case Reports. Full statistical analysis to determine the confidence level of this data has not been performed. The % change columns on the preliminary counts differ from the percentage change on the NIBRS crime report, sometimes significantly. The CompStat report is designed for operational use and includes only selected NIBRS categories and coding less complex than full NIBRS rules. Official statistics for these and other NIBRS categories can be found on WASPC & FBI websites once available.



POLICE SUMMARY - Ending: Saturday, June 23, 2018



## SE - South Central District (P5)

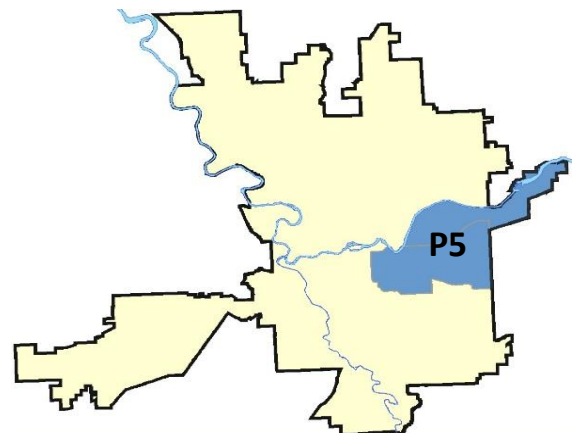
### Preliminary IBR Counts

NIBRS Categories (Part 1 Selected)		7 Day Comparison			28 Day Comparison			YTD Comparison		
		Current	Prior	Percent	Current	Prior	Percent	Current	Prior	Percent
<b>Violent</b>	Criminal Homicide	0	0		0	0		1	0	
	Rape	2	3	-33.33%	5	2	150.00%	17	13	30.77%
	Robbery - Commercial	0	0		0	0		3	1	200.00%
	Robbery - Person	0	2	-100.00%	3	3	0.00%	9	14	-35.71%
	Aggravated Assault - Non DV	0	0		2	8	-75.00%	31	26	19.23%
	Aggravated Assault - DV	1	2	-50.00%	6	5	20.00%	27	23	17.39%
<b>Violent Total:</b>		3	7	-57.14%	16	18	-11.11%	88	77	14.29%
<b>Property</b>	Burglary - Residential	1	3	-66.67%	7	9	-22.22%	65	76	-14.47%
	Burglary Garage	1	1	0.00%	5	5	0.00%	25	15	66.67%
	Burglary Commercial	2	2	0.00%	9	8	12.50%	39	39	0.00%
	Larceny	31	28	10.71%	112	96	16.67%	572	662	-13.60%
	Vehicle Theft	3	3	0.00%	14	13	7.69%	96	162	-40.74%
	Arson	1	0		1	0		3	0	
<b>Property Total:</b>		39	37	5.41%	148	131	12.98%	800	954	-16.14%
<b>Preliminary Part 1 Crime Totals:</b>		42	44	-4.55%	164	149	10.07%	888	1031	-13.87%
<b>Current 7 Day Period:</b>		6/17/2018 - 6/23/2018			<b>Prior 7 Day Period:</b>		6/10/2018 - 6/16/2018			
<b>Current 28 Day Period:</b>		5/27/2018 - 6/23/2018			<b>Prior 28 Day Period:</b>		4/29/2018 - 5/26/2018			
<b>Current YTD Day Period:</b>		1/1/2018 - 6/23/2018			<b>Prior YTD Period:</b>		1/1/2017 - 6/23/2017			

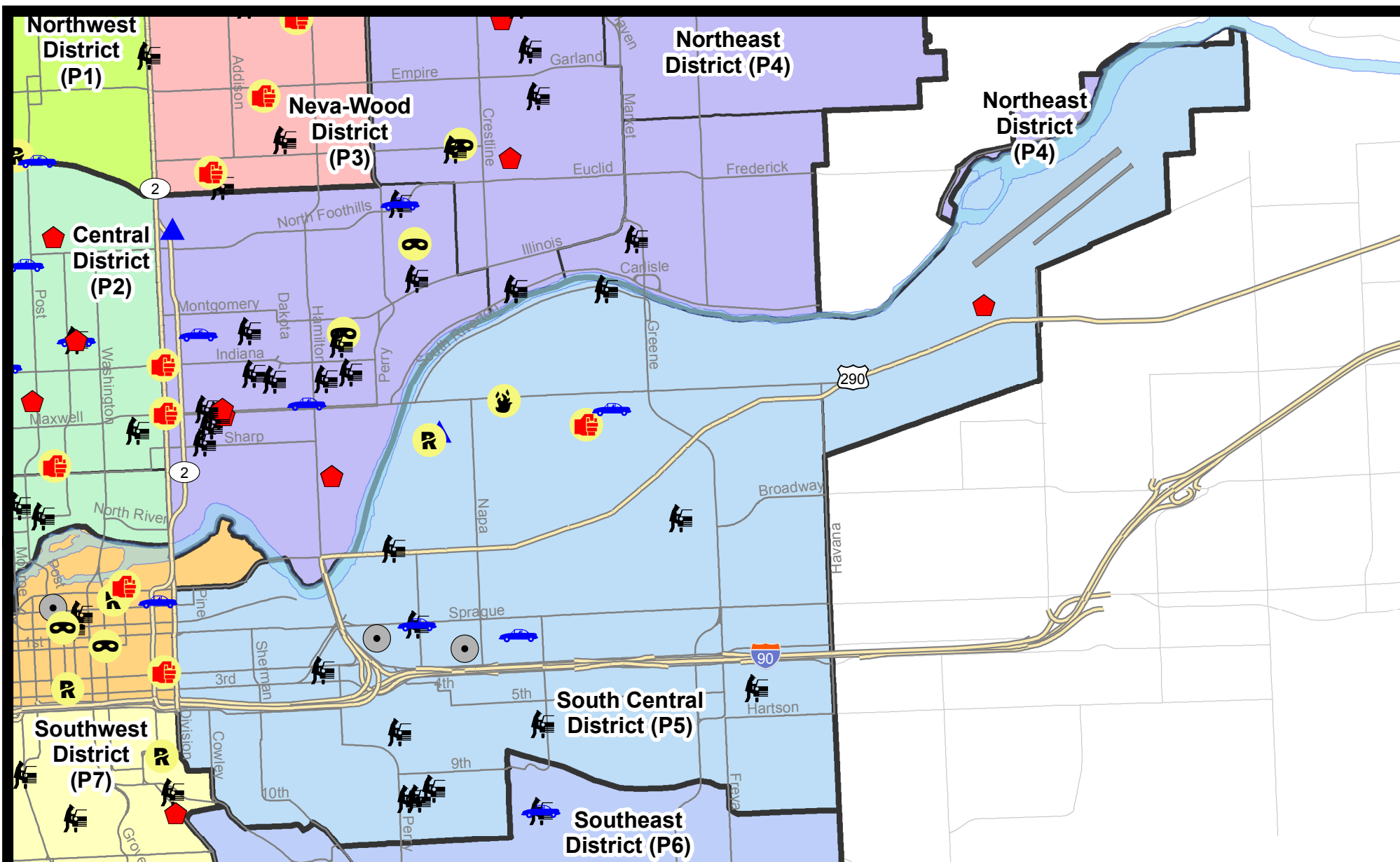
Prepared by SPD Crime Analysis Office - Monday, June 25, 2018

**NOTE:** SPD moved from UCR to the NIBRS reporting standard on 10/4/16 following the transition to a new RMS System. [Numbers on CompStat reports prior to this date should not be used as a comparison to those on this report.](#) Additional info on these reporting standards can be found on the FBI website: <https://ucr.fbi.gov/nibrs-overview>

This chart represents Preliminary counts of selected crime categories from Police Case Reports. Full statistical analysis to determine the confidence level of this data has not been performed. The % change columns on the preliminary counts differ from the percentage change on the NIBRS crime report, sometimes significantly. The CompStat report is designed for operational use and includes only selected NIBRS categories and coding less complex than full NIBRS rules. Official statistics for these and other NIBRS categories can be found on WASPC & FBI websites once available.





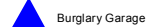
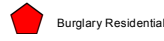


**City of Spokane**  
**South Central District (P5)**  
**Selected**  
**Crime Types**  
**2018-06-17 to 2018-06-23**

Prepared By:  
**Crime Analysis Unit**  
**Spokane Police Department**

**Legend**

**NIBRS Events**



Cases Represent LERMS Crime Codes  
 Points may indicate multiple events  
 Note: Veh Prowl is only Larceny category displayed



For Additional Information on Incidents  
 pertaining to an Area, Trend, or Pattern  
 Contact Information Analysis

0 0.2 0.4 0.6 0.8 1 Miles



**THIS IS NOT A LEGAL DOCUMENT:**  
 The information shown on this map is compiled  
 from various sources and is subject to constant  
 revision. Information shown on this map should  
 not be used to determine the location of facilities  
 in relationship to property lines, section lines,  
 streets, etc.

Sunday - Saturday

SE - South Central District (P5)

6/17/2018 TO 6/23/2018



<u>A/C</u>	<u>Offense Statute</u>	<u>Address</u>	<u>Reported Date</u>	<u>Dist</u>
<b><u>SPC5EC</u></b>				
C	BURGLARY 2D COMMERCIAL	1800 E PACIFIC AVE	6/17/2018	P6
C	BURGLARY 2D COMMERCIAL	1200 E 1ST AVE	6/19/2018	P5
C	BURGLARY 2D FENCED AREA	100 N GREENE ST	6/18/2018	P6
C	BURGLARY 2D FENCED AREA	2000 E SPRAGUE AVE	6/19/2018	P5
C	BURGLARY 2D FENCED AREA	2800 E SPRAGUE AVE	6/20/2018	P5
C	THEFT OF MOTOR VEHICLE	2200 E 1ST AVE	6/17/2018	P6
C	THEFT OF MOTOR VEHICLE	1500 E SPRAGUE AVE	6/23/2018	P5
C	THEFT-2D (All Other Thefts)	200 N DIVISION ST	6/18/2018	P5
C	THEFT-2D (All Other Thefts)	1800 E 4TH AVE	6/20/2018	P5
C	THEFT-2D (From Building)	600 S SCOTT ST	6/20/2018	P5
C	THEFT-2D (From Motor Vehicle)	3800 E 5TH AVE	6/17/2018	P5
C	THEFT-2D (From Motor Vehicle)	1500 E 11TH AVE	6/20/2018	P5
C	THEFT-2D (From Motor Vehicle)	1500 E SPRAGUE AVE	6/23/2018	P5
C	THEFT-2D (Shoplifting)	4100 E SPRAGUE AVE	6/19/2018	P5
C	THEFT-3D (From Building)	600 S SCOTT ST	6/20/2018	P5
C	THEFT-3D (From Building)	1800 E 5TH AVE	6/21/2018	P5
C	THEFT-3D (From Building)	3700 E PACIFIC AVE	6/22/2018	P5
C	THEFT-3D (From Building)	4100 E SPRAGUE AVE	6/23/2018	P5
C	THEFT-3D (From Motor Vehicle)	1400 E HARTSON AVE	6/18/2018	P5
C	THEFT-3D (From Motor Vehicle)	900 E 3RD AVE	6/19/2018	P5
C	THEFT-3D (From Motor Vehicle)	1600 E 10TH AVE	6/20/2018	P5
C	THEFT-3D (From Motor Vehicle)	2300 E HARTSON AVE	6/20/2018	P5
C	THEFT-3D (From Motor Vehicle)	1400 E 11TH AVE	6/21/2018	P5
C	THEFT-3D (From Motor Vehicle)	3300 E SPRINGFIELD AVE	6/22/2018	P5
C	THEFT-3D (Motor Vehicle Parts or Accessories)	3700 E BOONE AVE	6/19/2018	P5
C	THEFT-3D (Motor Vehicle Parts or Accessories)	2800 E SPRAGUE AVE	6/20/2018	P5
C	THEFT-3D (Motor Vehicle Parts or Accessories)	1400 E 11TH AVE	6/21/2018	P5
<b><u>SPC5GP</u></b>				
C	ARSON-1D	2200 E MISSION AVE	6/19/2018	P5
C	ASSAULT-3D (d)or(f) (Weapon/Instrument/Bodily Harm)	2700 E SHARP AVE	6/19/2018	P5
C	BURGLARY 2D FENCED AREA	1700 E CATALDO AVE	6/18/2018	P5
C	BURGLARY 2D GARAGE	1700 E SHARP AVE	6/18/2018	P5
C	BURGLARY-RESIDENTIAL	5300 E UNION AVE	6/21/2018	P6
C	RAPE OF A CHILD-1D (RAPE)		6/18/2018	P6
C	RAPE OF A CHILD-2D (RAPE)		6/18/2018	P6
C	THEFT OF MOTOR VEHICLE	2900 E SINTO AVE	6/20/2018	P6
C	THEFT-2D (From Building)	5300 E UNION AVE	6/21/2018	P6
C	THEFT-3D (All Other Thefts)	1300 N SMITH ST	6/21/2018	P5

For protection of victim privacy, the entire address on sexual assault crimes has been redacted.

<b>A/C</b>	<b>Offense Statute</b>	<b>Address</b>	<b>Reported Date</b>	<b>Dist</b>
C	THEFT-3D (All Other Thefts)	2500 E MISSION AVE	6/22/2018	P5
C	THEFT-3D (All Other Thefts)	1900 E CATALDO AVE	6/23/2018	P5
C	THEFT-3D (From Motor Vehicle)	1400 E TRENT AVE	6/18/2018	P5
A	THEFT-3D (From Motor Vehicle)	2900 E SOUTH RIVERTON AVE	6/19/2018	P5
C	THEFT-3D (From Motor Vehicle)	2900 E SOUTH RIVERTON AVE	6/19/2018	P5

POLICE SUMMARY - Ending: Saturday, June 23, 2018



## SE - Southeast District (P6)

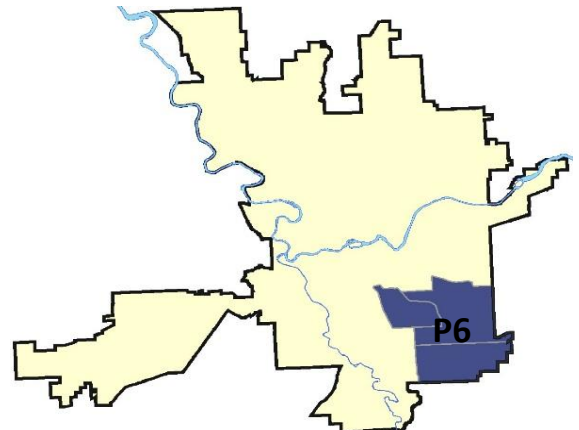
### Preliminary IBR Counts

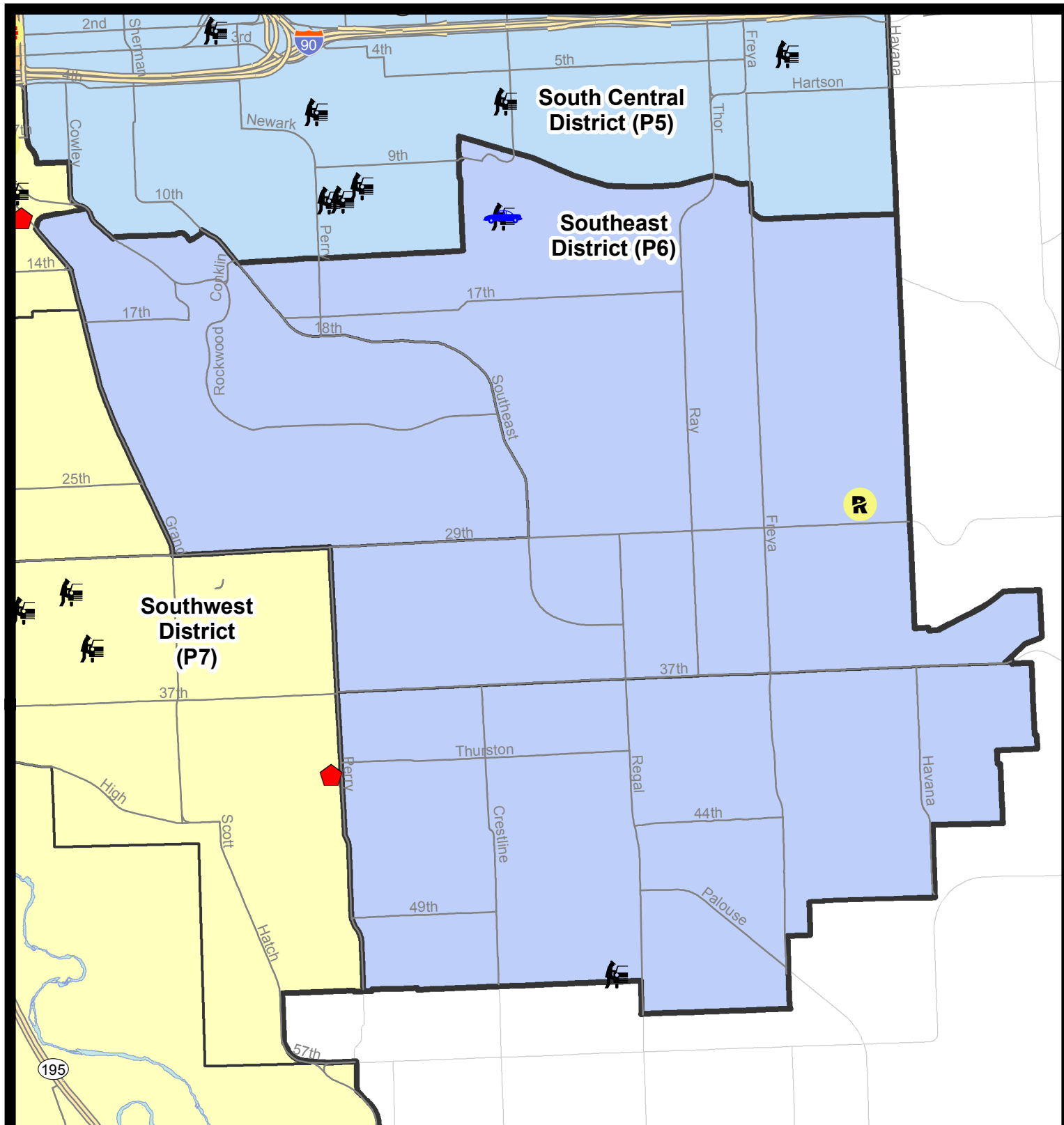
NIBRS Categories (Part 1 Selected)		7 Day Comparison			28 Day Comparison			YTD Comparison		
		Current	Prior	Percent	Current	Prior	Percent	Current	Prior	Percent
<b>Violent</b>	Criminal Homicide	0	0		0	0		0	0	
	Rape	1	0		3	1	200.00%	11	9	22.22%
	Robbery - Commercial	0	0		0	0		1	1	0.00%
	Robbery - Person	0	0		0	0		3	7	-57.14%
	Aggravated Assault - Non DV	0	0		1	3	-66.67%	17	15	13.33%
	Aggravated Assault - DV	0	0		2	4	-50.00%	15	12	25.00%
<b>Violent Total:</b>		1	0		6	8	-25.00%	47	44	6.82%
<b>Property</b>	Burglary - Residential	0	1	-100.00%	5	5	0.00%	45	54	-16.67%
	Burglary Garage	0	0		1	1	0.00%	12	43	-72.09%
	Burglary Commercial	0	0		0	1	-100.00%	6	4	50.00%
	Larceny	7	15	-53.33%	55	59	-6.78%	335	460	-27.17%
	Vehicle Theft	2	2	0.00%	4	5	-20.00%	42	53	-20.75%
	Arson	0	0		0	0		1	1	0.00%
<b>Property Total:</b>		9	18	-50.00%	65	71	-8.45%	441	615	-28.29%
<b>Preliminary Part 1 Crime Totals:</b>		10	18	-44.44%	71	79	-10.13%	488	659	-25.95%
<b>Current 7 Day Period:</b>		6/17/2018 - 6/23/2018			<b>Prior 7 Day Period:</b>		6/10/2018 - 6/16/2018			
<b>Current 28 Day Period:</b>		5/27/2018 - 6/23/2018			<b>Prior 28 Day Period:</b>		4/29/2018 - 5/26/2018			
<b>Current YTD Day Period:</b>		1/1/2018 - 6/23/2018			<b>Prior YTD Period:</b>		1/1/2017 - 6/23/2017			

Prepared by SPD Crime Analysis Office - Monday, June 25, 2018

**NOTE:** SPD moved from UCR to the NIBRS reporting standard on 10/4/16 following the transition to a new RMS System. [Numbers on CompStat reports prior to this date should not be used as a comparison to those on this report.](#) Additional info on these reporting standards can be found on the FBI website: <https://ucr.fbi.gov/nibrs-overview>

This chart represents Preliminary counts of selected crime categories from Police Case Reports. Full statistical analysis to determine the confidence level of this data has not been performed. The % change columns on the preliminary counts differ from the percentage change on the NIBRS crime report, sometimes significantly. The CompStat report is designed for operational use and includes only selected NIBRS categories and coding less complex than full NIBRS rules. Official statistics for these and other NIBRS categories can be found on WASPC & FBI websites once available.





**City of Spokane**  
**Southeast District (P6)**  
**Selected**  
**Crime Codes**  
**2018-06-17 to 2018-06-23**  
 Prepared By:  
 Crime Analysis Unit  
 Spokane Police Department

**Legend**

**NIBRS Events**

Criminal Homicide	Robbery Person	Burglary Commercial
Rape	Aggravated Assault	Vehicle Prowling
Robbery Commercial	Burglary Residential	Vehicle Theft
	Burglary Garage	Arson

*For Additional Information on Incidents pertaining to an Area, Trend, or Pattern Contact Information Analysis*

*Cases Represent LERMS Crime Codes  
 Points may indicate multiple events  
 Note: Veh Prowl is only Larceny displayed*

0 0.15 0.3 0.6 Miles

**THIS IS NOT A LEGAL DOCUMENT:**  
 The information shown on this map is compiled from various sources and is subject to constant revision. Information shown on this map should not be used to determine the location of facilities in relationship to property lines, section lines, streets, etc.

Sunday - Saturday

SE - Southeast District (P6)

6/17/2018 TO 6/23/2018



<u>A/C</u>	<u>Offense Statute</u>	<u>Address</u>	<u>Reported Date</u>	<u>Dist</u>
C	THEFT OF MOTOR VEHICLE	E ROCKWOOD BLVD / S COWLEY ST	6/20/2018	P6
<b><u>SPC6LH</u></b>				
C	RAPE-2ND (RAPE)		6/18/2018	P6
C	THEFT OF MOTOR VEHICLE	2300 E SOUTH ALTAMONT BLVD	6/20/2018	P6
C	THEFT-2D (From Building)	3100 S MT VERNON ST	6/20/2018	P6
C	THEFT-3D (From Motor Vehicle)	2300 E SOUTH ALTAMONT BLVD	6/20/2018	P6
<b><u>SPC6RW</u></b>				
C	MAIL THEFT (All Others)	400 E 14TH AVE	6/19/2018	P6
C	THEFT-3D (All Other Thefts)	2300 E 29TH AVE	6/22/2018	P6
<b><u>SPC6SG</u></b>				
C	THEFT-3D (All Other Thefts)	4100 S PITTSBURG ST	6/19/2018	P6
A	THEFT-3D (From Motor Vehicle)	2700 E 53RD AVE	6/23/2018	P6
C	THEFT-3D (Shoplifting)	4500 S REGAL ST	6/19/2018	P5

POLICE SUMMARY - Ending: Saturday, June 23, 2018



## SW - Southwest District (P7)

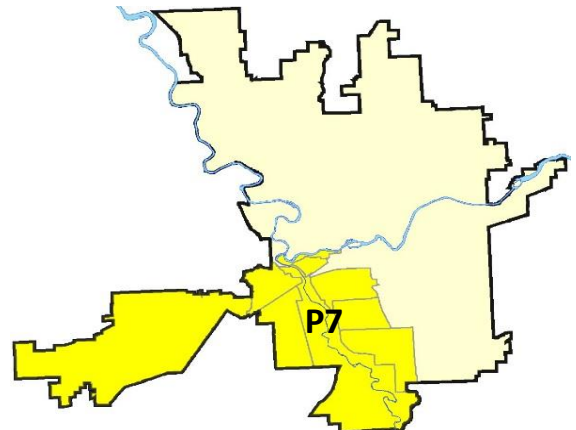
### Preliminary IBR Counts

NIBRS Categories (Part 1 Selected)		7 Day Comparison			28 Day Comparison			YTD Comparison		
		Current	Prior	Percent	Current	Prior	Percent	Current	Prior	Percent
<b>Violent</b>	Criminal Homicide	0	0		0	0		0	1	-100.00%
	Rape	2	1	100.00%	5	2	150.00%	15	13	15.38%
	Robbery - Commercial	0	0		0	0		1	1	0.00%
	Robbery - Person	0	0		2	2	0.00%	12	5	140.00%
	Aggravated Assault - Non DV	0	4	-100.00%	6	2	200.00%	25	15	66.67%
	Aggravated Assault - DV	0	1	-100.00%	3	0		19	15	26.67%
<b>Violent Total:</b>		2	6	-66.67%	16	6	166.67%	72	50	44.00%
<b>Property</b>	Burglary - Residential	3	0		12	7	71.43%	66	71	-7.04%
	Burglary Garage	1	1	0.00%	7	8	-12.50%	36	37	-2.70%
	Burglary Commercial	0	1	-100.00%	2	4	-50.00%	14	18	-22.22%
	Larceny	17	42	-59.52%	117	124	-5.65%	550	665	-17.29%
	Vehicle Theft	3	5	-40.00%	20	24	-16.67%	106	102	3.92%
	Arson	0	0		1	1	0.00%	2	3	-33.33%
<b>Property Total:</b>		24	49	-51.02%	159	168	-5.36%	774	896	-13.62%
<b>Preliminary Part 1 Crime Totals:</b>		26	55	-52.73%	175	174	0.57%	846	946	-10.57%
<b>Current 7 Day Period:</b>		6/17/2018 - 6/23/2018			<b>Prior 7 Day Period:</b>		6/10/2018 - 6/16/2018			
<b>Current 28 Day Period:</b>		5/27/2018 - 6/23/2018			<b>Prior 28 Day Period:</b>		4/29/2018 - 5/26/2018			
<b>Current YTD Day Period:</b>		1/1/2018 - 6/23/2018			<b>Prior YTD Period:</b>		1/1/2017 - 6/23/2017			

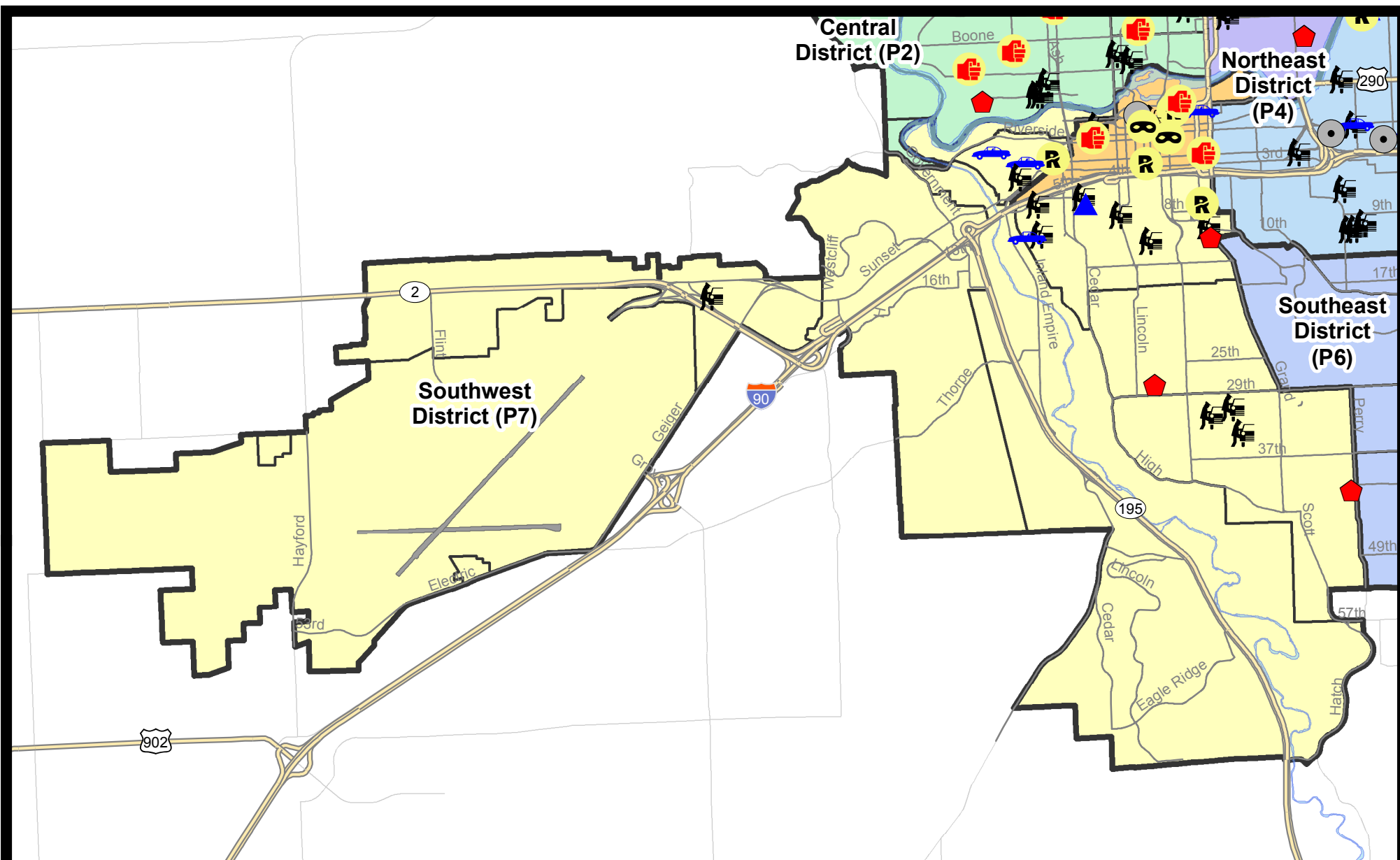
Prepared by SPD Crime Analysis Office - Monday, June 25, 2018

**NOTE:** SPD moved from UCR to the NIBRS reporting standard on 10/4/16 following the transition to a new RMS System. [Numbers on CompStat reports prior to this date should not be used as a comparison to those on this report.](#) Additional info on these reporting standards can be found on the FBI website: <https://ucr.fbi.gov/nibrs-overview>

This chart represents Preliminary counts of selected crime categories from Police Case Reports. Full statistical analysis to determine the confidence level of this data has not been performed. The % change columns on the preliminary counts differ from the percentage change on the NIBRS crime report, sometimes significantly. The CompStat report is designed for operational use and includes only selected NIBRS categories and coding less complex than full NIBRS rules. Official statistics for these and other NIBRS categories can be found on WASPC & FBI websites once available.



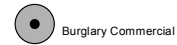
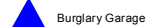
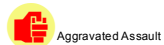
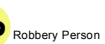





**City of Spokane**  
**Southwest District (P7)**  
**Selected**  
**Crime Types**  
**2018-06-17 to 2018-06-23**  
 Prepared By:  
 Crime Analysis Unit  
 Spokane Police Department

#### Legend

##### NIBRS Events



Cases Represent LERMS Crime Codes  
 Points may indicate multiple events  
 Note: Veh Prowl is only Larceny category displayed



For Additional Information on Incidents  
 pertaining to an Area, Trend, or Pattern  
 Contact Information Analysis

0 0.2 0.4 0.6 0.8 1 1.2 1.4 1.6 Miles



**THIS IS NOT A LEGAL DOCUMENT:**  
 The information shown on this map is compiled  
 from various sources and is subject to constant  
 revision. Information shown on this map should  
 not be used to determine the location of facilities  
 in relationship to property lines, section lines,  
 streets, etc.



Sunday - Saturday

SE - Southwest District (P7)

6/17/2018 TO 6/23/2018



<u>A/C</u>	<u>Offense Statute</u>	<u>Address</u>	<u>Reported Date</u>	<u>Dist</u>
<b><u>SPD7BA</u></b>				
C	RAPE-1ST DEG (RAPE)		6/19/2018	P8
C	THEFT OF MOTOR VEHICLE	W 2ND AVE / S CANNON ST	6/19/2018	P8
C	THEFT OF MOTOR VEHICLE	2300 W PACIFIC AVE	6/19/2018	P7
C	THEFT-3D (From Motor Vehicle)	2000 W 4TH AVE	6/21/2018	P7
C	THEFT-3D (Motor Vehicle Parts or Accessories)	W 1ST AVE / S HEMLOCK ST	6/18/2018	P7
<b><u>SPD7CH</u></b>				
C	BURGLARY 2D GARAGE	600 S CEDAR ST	6/22/2018	P7
C	BURGLARY-RESIDENTIAL	0 W SUMNER AVE	6/23/2018	P7
C	RAPE-3D (RAPE)		6/17/2018	P8
C	THEFT OF MOTOR VEHICLE	2000 W 10TH AVE	6/17/2018	P7
C	THEFT-2D (From Motor Vehicle)	0 W ROCKWOOD BLVD	6/17/2018	P7
C	THEFT-2D (From Motor Vehicle)	S MONROE ST / W 8TH AVE	6/17/2018	P7
C	THEFT-3D (All Other Thefts)	1700 W 10TH AVE	6/19/2018	P7
C	THEFT-3D (From Building)	1800 W 10TH AVE	6/20/2018	P7
C	THEFT-3D (From Motor Vehicle)	W 6TH AVE / S CEDAR ST	6/17/2018	P7
C	THEFT-3D (From Motor Vehicle)	1100 S WALL ST	6/18/2018	P7
C	THEFT-3D (From Motor Vehicle)	600 S ELM ST	6/21/2018	P7
C	THEFT-3D (From Motor Vehicle)	1800 W 10TH AVE	6/21/2018	P7
C	THEFT-CITY (From Building)	100 W 8TH AVE	6/18/2018	
<b><u>SPD7CS</u></b>				
C	BURGLARY-RESIDENTIAL	1300 E 41ST AVE	6/22/2018	P6
C	THEFT-2D (From Motor Vehicle)	3400 S MANITO BLVD	6/19/2018	P7
C	THEFT-3D (All Other Thefts)	0 E 30TH AVE	6/17/2018	P7
C	THEFT-3D (From Motor Vehicle)	0 W 32ND AVE	6/19/2018	P7
C	THEFT-3D (From Motor Vehicle)	0 E 31ST AVE	6/19/2018	P7
<b><u>SPD7LC</u></b>				
C	THEFT-3D (All Other Thefts)	4000 S CHENEY SPOKANE RD	6/17/2018	P7
<b><u>SPD7MC</u></b>				
C	BURGLARY-RESIDENTIAL	2700 S WALL ST	6/21/2018	P7
<b><u>SPD7WP</u></b>				
C	THEFT-3D (From Motor Vehicle)	1600 S WINDSOR DR	6/17/2018	P7

# SPOKANE POLICE DEPARTMENT

## DOWNTOWN

## Police Service Area



PSA Commander

**Captain David Singley**



POLICE SUMMARY - Ending: Saturday, June 23, 2018

## ***DOWNTOWN PRECINCT (P8)***



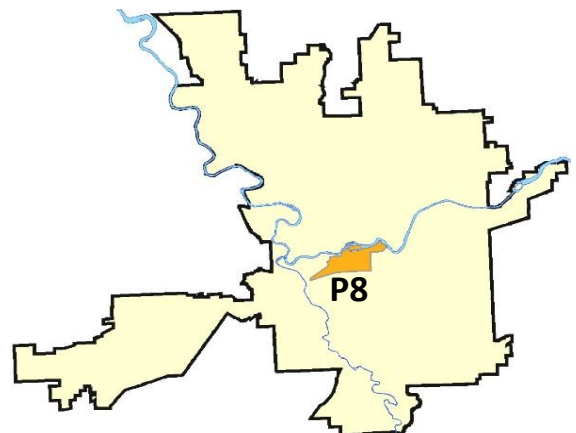
### Preliminary IBR Counts

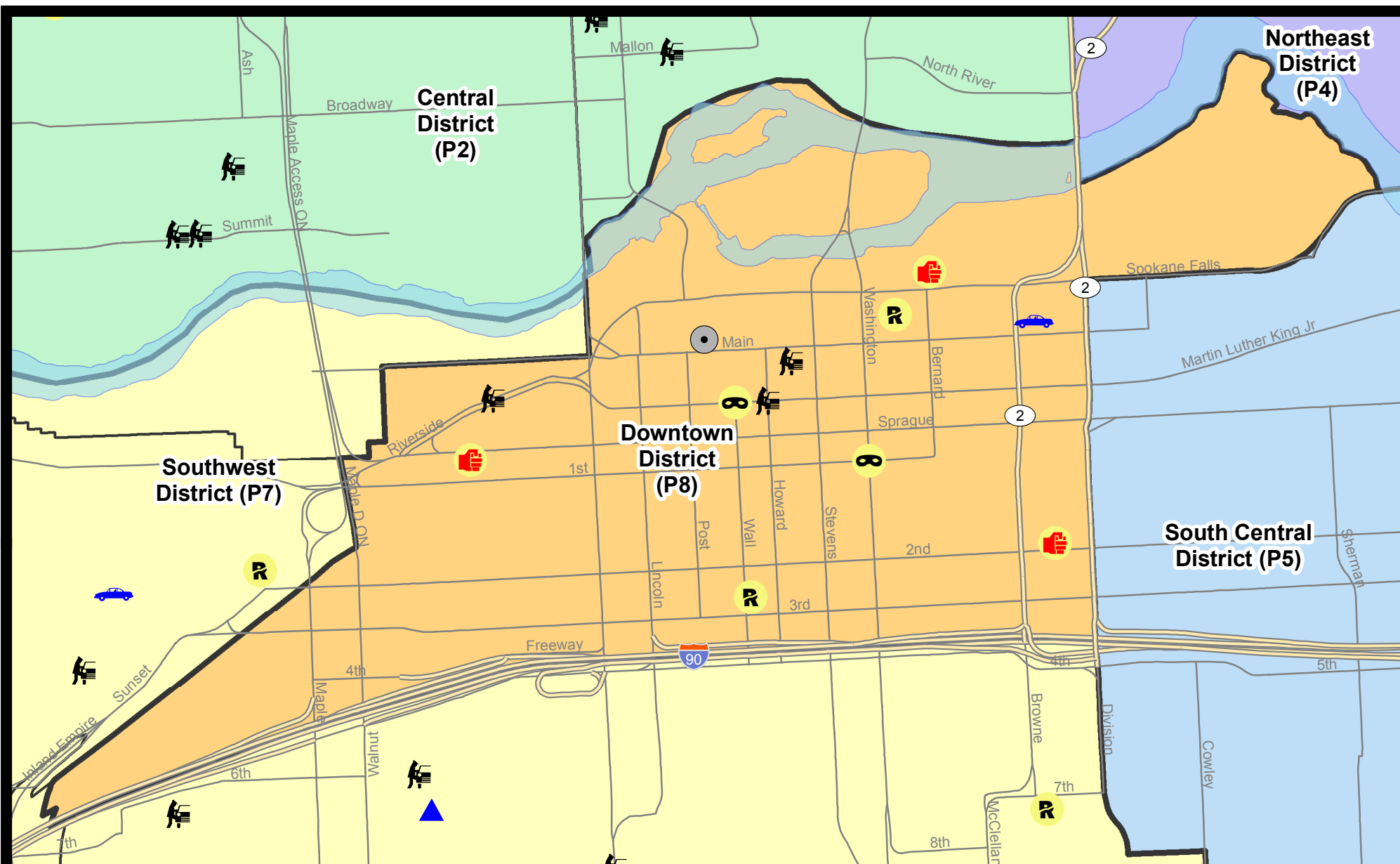
NIBRS Categories (Part 1 Selected)		7 Day Comparison			28 Day Comparison			YTD Comparison		
		Current	Prior	Percent	Current	Prior	Percent	Current	Prior	Percent
<b>Violent</b>	Criminal Homicide	0	0		0	0		0	0	
	Rape	2	1	100.00%	6	1	500.00%	15	8	87.50%
	Robbery - Commercial	0	0		0	0		3	0	
	Robbery - Person	2	1	100.00%	5	1	400.00%	17	20	-15.00%
	Aggravated Assault - Non DV	4	3	33.33%	13	14	-7.14%	72	36	100.00%
	Aggravated Assault - DV	1	0		1	2	-50.00%	10	10	0.00%
<b>Violent Total:</b>		9	5	80.00%	25	18	38.89%	117	74	58.11%
<b>Property</b>	Burglary - Residential	0	1	-100.00%	1	5	-80.00%	13	16	-18.75%
	Burglary Garage	0	0		0	0		0	1	-100.00%
	Burglary Commercial	2	1	100.00%	8	5	60.00%	22	19	15.79%
	Larceny	22	21	4.76%	83	99	-16.16%	544	535	1.68%
	Vehicle Theft	1	1	0.00%	6	6	0.00%	38	27	40.74%
	Arson	0	0		1	2	-50.00%	3	0	
<b>Property Total:</b>		25	24	4.17%	99	117	-15.38%	620	598	3.68%
<b>Preliminary Part 1 Crime Totals:</b>		34	29	17.24%	124	135	-8.15%	737	672	9.67%
<b>Current 7 Day Period:</b>		6/17/2018 - 6/23/2018			<b>Prior 7 Day Period:</b>		6/10/2018 - 6/16/2018			
<b>Current 28 Day Period:</b>		5/27/2018 - 6/23/2018			<b>Prior 28 Day Period:</b>		4/29/2018 - 5/26/2018			
<b>Current YTD Day Period:</b>		1/1/2018 - 6/23/2018			<b>Prior YTD Period:</b>		1/1/2017 - 6/23/2017			

Prepared by SPD Crime Analysis Office - Monday, June 25, 2018

**NOTE:** SPD moved from UCR to the NIBRS reporting standard on 10/4/16 following the transition to a new RMS System. [Numbers on CompStat reports prior to this date should not be used as a comparison to those on this report.](#) Additional info on these reporting standards can be found on the FBI website: <https://ucr.fbi.gov/nibrs-overview>

This chart represents Preliminary counts of selected crime categories from Police Case Reports. Full statistical analysis to determine the confidence level of this data has not been performed. The % change columns on the preliminary counts differ from the percentage change on the NIBRS crime report, sometimes significantly. The CompStat report is designed for operational use and includes only selected NIBRS categories and coding less complex than full NIBRS rules. Official statistics for these and other NIBRS categories can be found on WASPC & FBI websites once available.





**City of Spokane**  
**Downtown District (P8)**  
**Selected**  
**Crime Types**  
**2018-06-17 to 2018-06-23**  
 Prepared By:  
 Crime Analysis Unit  
 Spokane Police Department

#### Legend

##### NIBRS Events



Robbery Commercial

Robbery Person

Aggravated Assault

Burglary Residential

Burglary Garage

Burglary Commercial

Vehicle Prowling

Vehicle Theft

Arson

Cases Represent LERMS Crime Codes  
 Points may indicate multiple events  
 Note: Veh Prowl is only Larceny category displayed



For Additional Information on Incidents  
 pertaining to an Area, Trend, or Pattern  
 Contact Information Analysis

0 0.2 Miles



**THIS IS NOT A LEGAL DOCUMENT:**  
 The information shown on this map is compiled  
 from various sources and is subject to constant  
 revision. Information shown on this map should  
 not be used to determine the location of facilities  
 in relationship to property lines, section lines,  
 streets, etc.



Sunday - Saturday

SW - Downtown District (P8)

6/17/2018 TO 6/23/2018



<u>A/C</u>	<u>Offense Statute</u>	<u>Address</u>	<u>Reported Date</u>	<u>Dist</u>
C	THEFT-2D (All Other Thefts)	W SPOKANE FALLS BLVD / N BROWNE ST	6/20/2018	P8
<b><u>SPD8RS</u></b>				
C	ASSAULT-2D	300 W SPOKANE FALLS BLVD	6/22/2018	P8
C	ASSAULT-3D (d)or(f) (Weapon/Instrument/Bodily Harm)	1200 W SPRAGUE AVE	6/18/2018	P8
C	ASSAULT-3D (d)or(f) (Weapon/Instrument/Bodily Harm)	0 W 2ND AVE	6/23/2018	P8
C	BURGLARY 2D COMMERCIAL	700 W MAIN AVE	6/19/2018	P8
C	BURGLARY 2D COMMERCIAL	300 W SPOKANE FALLS BLVD	6/21/2018	P8
C	HARASSMENT (Weapon Involved)	300 W SPOKANE FALLS BLVD	6/21/2018	P8
C	RAPE-2ND (RAPE)		6/18/2018	P8
C	RAPE-3D (RAPE)		6/19/2018	P8
C	ROBBERY 1D PERSON (NOT PURSE SNATCHING)	S WASHINGTON ST / W 1ST AVE	6/21/2018	P8
C	ROBBERY-2D (All Except Purse Snatching)	W RIVERSIDE AVE / N WALL ST	6/23/2018	P8
C	THEFT OF MOTOR VEHICLE	0 W MAIN AVE	6/21/2018	P8
C	THEFT-2D (All Other Thefts)	1400 W 3RD AVE	6/21/2018	P8
C	THEFT-2D (All Other Thefts)	100 S LINCOLN ST	6/21/2018	P8
C	THEFT-2D (From Motor Vehicle)	W RIVERSIDE AVE / N JEFFERSON ST	6/18/2018	P8
C	THEFT-2D (Motor Vehicle Parts or Accessories)	N DIVISION ST / W SPOKANE FALLS BLVD	6/22/2018	P8
C	THEFT-3D (All Other Thefts)	700 W RIVERSIDE AVE	6/18/2018	P8
C	THEFT-3D (All Other Thefts)	900 W MAIN AVE	6/18/2018	P8
C	THEFT-3D (All Other Thefts)	200 W SPRAGUE AVE	6/21/2018	P8
C	THEFT-3D (All Other Thefts)	1300 W 2ND AVE	6/21/2018	P8
C	THEFT-3D (From Building)	0 W PACIFIC AVE	6/17/2018	P8
C	THEFT-3D (From Building)	0 W 2ND AVE	6/17/2018	P8
C	THEFT-3D (From Building)	200 S WALL ST	6/17/2018	P8
C	THEFT-3D (From Building)	700 W MAIN AVE	6/19/2018	P8
C	THEFT-3D (From Building)	700 W 3RD AVE	6/23/2018	P8
C	THEFT-3D (From Motor Vehicle)	W RIVERSIDE AVE / N HOWARD ST	6/22/2018	P8
C	THEFT-3D (From Motor Vehicle)	500 W MAIN AVE	6/22/2018	P8
C	THEFT-3D (Shoplifting)	300 W SPOKANE FALLS BLVD	6/21/2018	P8
C	THEFT-3D (Shoplifting)	700 W MAIN AVE	6/23/2018	P8
C	THEFT-3D (Shoplifting)	700 W MAIN AVE	6/23/2018	P8
C	THEFT-3D (Shoplifting)	700 W MAIN AVE	6/23/2018	P8
C	THEFT-CITY (All Other Thefts)	E OLIVE AVE / N DIVISION ST	6/21/2018	P8
C	THEFT-CITY (Shoplifting)	700 W MAIN AVE	6/19/2018	P8
C	WEAPON(INTIMIDATE WITH)	0 W 2ND AVE	6/18/2018	P8



POLICE SUMMARY - Ending: Saturday, June 23, 2018



## Other Jurisdiction or Unk District

### Preliminary IBR Counts

NIBRS Categories (Part 1 Selected)		7 Day Comparison			28 Day Comparison			YTD Comparison		
		Current	Prior	Percent	Current	Prior	Percent	Current	Prior	Percent
<b>Violent</b>	Criminal Homicide	0	0		0	0		0	0	
	Rape	0	0		0	2	-100.00%	4	13	-69.23%
	Robbery - Commercial	0	0		0	0		0	8	-100.00%
	Robbery - Person	0	0		0	0		0	13	-100.00%
	Aggravated Assault - Non DV	0	0		0	0		0	47	-100.00%
	Aggravated Assault - DV	0	0		1	0		1	9	-88.89%
<b>Violent Total:</b>		0	0		1	2	-50.00%	5	90	-94.44%
<b>Property</b>	Burglary - Residential	0	0		0	0		0	1	-100.00%
	Burglary Garage	0	0		0	0		0	0	
	Burglary Commercial	0	0		0	0		0	1	-100.00%
	Larceny	0	0		1	2	-50.00%	11	37	-70.27%
	Vehicle Theft	0	0		0	0		5	29	-82.76%
	Arson	0	0		0	0		0	2	-100.00%
<b>Property Total:</b>		0	0		1	2	-50.00%	16	70	-77.14%
<b>Preliminary Part 1 Crime Totals:</b>		0	0		2	4	-50.00%	21	160	-86.88%
<b>Current 7 Day Period:</b>		6/17/2018 - 6/23/2018			<b>Prior 7 Day Period:</b>		6/10/2018 - 6/16/2018			
<b>Current 28 Day Period:</b>		5/27/2018 - 6/23/2018			<b>Prior 28 Day Period:</b>		4/29/2018 - 5/26/2018			
<b>Current YTD Day Period:</b>		1/1/2018 - 6/23/2018			<b>Prior YTD Period:</b>		1/1/2017 - 6/23/2017			

Prepared by SPD Crime Analysis Office - Monday, June 25, 2018

**NOTE:** SPD moved from UCR to the NIBRS reporting standard on 10/4/16 following the transition to a new RMS System. [Numbers on CompStat reports prior to this date should not be used as a comparison to those on this report.](#) Additional info on these reporting standards can be found on the FBI website: <https://ucr.fbi.gov/nibrs-overview>

This chart represents Preliminary counts of selected crime categories from Police Case Reports. Full statistical analysis to determine the confidence level of this data has not been performed. The % change columns on the preliminary counts differ from the percentage change on the NIBRS crime report, sometimes significantly. The CompStat report is designed for operational use and includes only selected NIBRS categories and coding less complex than full NIBRS rules. Official statistics for these and other NIBRS categories can be found on WASPC & FBI websites once available.



Sunday - Saturday

6/17/2018 TO 6/23/2018

Other Jurisdiction/Unk District



**A/C** **Offense Statute**

**Address**

**Reported Date**

**Dist**

#Type!

#Typ