

SPOKANE POLICE DEPARTMENT

PRELIMINARY CITYWIDE **IBR** CRIME REPORT



Preliminary IBR Counts

CHIEF OF POLICE

Craig Meidl

Period Ending: Saturday, June 16, 2018

NIBRS Categories (Part 1 Selected)		7 Day Comparison			28 Day Comparison			YTD Comparison		
		Current	Prior	Percent	Current	Prior	Percent	Current	Prior	Percent
Violent	Criminal Homicide	1	0		1	1	0.00%	4	3	33.33%
	Rape	10	6	66.67%	29	24	20.83%	134	107	25.23%
	Robbery - Commercial	1	1	0.00%	5	2	150.00%	32	40	-20.00%
	Robbery - Person	3	5	-40.00%	14	10	40.00%	85	96	-11.46%
	Aggravated Assault - Non DV	11	13	-15.38%	49	59	-16.95%	305	243	25.51%
	Aggravated Assault - DV	6	10	-40.00%	34	49	-30.61%	203	161	26.09%
Violent Total:		32	35	-8.57%	132	145	-8.97%	763	650	17.38%
Property	Burglary - Residential	23	20	15.00%	85	72	18.06%	471	542	-13.10%
	Burglary Garage	12	16	-25.00%	59	52	13.46%	253	273	-7.33%
	Burglary Commercial	6	9	-33.33%	32	29	10.34%	168	215	-21.86%
	Larceny	282	286	-1.40%	1042	980	6.33%	5558	5747	-3.29%
	Vehicle Theft	49	43	13.95%	164	123	33.33%	806	896	-10.04%
	Arson	0	0		4	3	33.33%	19	14	35.71%
Property Total:		372	374	-0.53%	1386	1259	10.09%	7275	7687	-5.36%
Preliminary Part 1 Crime Totals:		404	409	-1.22%	1518	1404	8.12%	8038	8337	-3.59%
Current 7 Day Period:		6/10/2018 - 6/16/2018			Prior 7 Day Period:		6/3/2018 - 6/9/2018			
Current 28 Day Period:		5/20/2018 - 6/16/2018			Prior 28 Day Period:		4/22/2018 - 5/19/2018			
Current YTD Day Period:		1/1/2018 - 6/16/2018			Prior YTD Period:		1/1/2017 - 6/16/2017			

Prepared by SPD Crime Analysis Office - Tuesday, June 19, 2018

NOTE: SPD moved from UCR to the NIBRS reporting standard on 10/4/16 following the transition to a new RMS System. Numbers on CompStat reports prior to this date should not be used as a comparison to those on this report. Additional info on these reporting standards can be found on the FBI website: <https://ucr.fbi.gov/nibrs-overview>

This chart represents Preliminary counts of selected crime categories from Police Case Reports. Full statistical analysis to determine the confidence level of this data has not been performed. The % change columns on the preliminary counts differ from the percentage change on the NIBRS crime report, sometimes significantly. The CompStat report is designed for operational use and includes only selected NIBRS categories and coding less complex than full NIBRS rules. Official statistics for these and other NIBRS categories can be found on WASPC & FBI websites once available.



SPOKANE POLICE DEPARTMENT



NORTH

Police Service Area

PSA Commander

Captain Dan Torok

Northwest District (P1)

Central District (P2)

Neva-Wood District (P3)

Northeast District (P4)



POLICE SUMMARY - Ending: Saturday, June 16, 2018

NORTH PRECINCT (P1, P2, P3, and P4)



Preliminary IBR Counts

NIBRS Categories (Part 1 Selected)		7 Day Comparison			28 Day Comparison			YTD Comparison		
		Current	Prior	Percent	Current	Prior	Percent	Current	Prior	Percent
Violent	Criminal Homicide	1	0		1	1	0.00%	3	2	50.00%
	Rape	4	4	0.00%	15	17	-11.76%	79	54	46.30%
	Robbery - Commercial	1	1	0.00%	5	2	150.00%	24	29	-17.24%
	Robbery - Person	1	2	-50.00%	6	5	20.00%	47	39	20.51%
	Aggravated Assault - Non DV	6	8	-25.00%	28	28	0.00%	166	109	52.29%
	Aggravated Assault - DV	3	6	-50.00%	22	34	-35.29%	133	94	41.49%
Violent Total:		16	21	-23.81%	77	87	-11.49%	452	327	38.23%
Property	Burglary - Residential	18	15	20.00%	57	43	32.56%	286	340	-15.88%
	Burglary Garage	10	11	-9.09%	43	41	4.88%	182	180	1.11%
	Burglary Commercial	2	3	-33.33%	12	14	-14.29%	91	139	-34.53%
	Larceny	180	197	-8.63%	666	599	11.19%	3627	3529	2.78%
	Vehicle Theft	39	31	25.81%	117	76	53.95%	529	541	-2.22%
	Arson	0	0		1	1	0.00%	11	8	37.50%
Property Total:		249	257	-3.11%	896	774	15.76%	4726	4737	-0.23%
Preliminary Part 1 Crime Totals:		265	278	-4.68%	973	861	13.01%	5178	5064	2.25%
Current 7 Day Period:		6/10/2018 - 6/16/2018			Prior 7 Day Period:		6/3/2018 - 6/9/2018			
Current 28 Day Period:		5/20/2018 - 6/16/2018			Prior 28 Day Period:		4/22/2018 - 5/19/2018			
Current YTD Day Period:		1/1/2018 - 6/16/2018			Prior YTD Period:		1/1/2017 - 6/16/2017			

Prepared by SPD Crime Analysis Office - Tuesday, June 19, 2018

NOTE: SPD moved from UCR to the NIBRS reporting standard on 10/4/16 following the transition to a new RMS System. [Numbers on CompStat reports prior to this date should not be used as a comparison to those on this report.](#) Additional info on these reporting standards can be found on the FBI website: <https://ucr.fbi.gov/nibrs-overview>

This chart represents Preliminary counts of selected crime categories from Police Case Reports. Full statistical analysis to determine the confidence level of this data has not been performed. The % change columns on the preliminary counts differ from the percentage change on the NIBRS crime report, sometimes significantly. The CompStat report is designed for operational use and includes only selected NIBRS categories and coding less complex than full NIBRS rules. Official statistics for these and other NIBRS categories can be found on WASPC & FBI websites once available.



POLICE SUMMARY - Ending: Saturday, June 16, 2018



NW - Northwest District (P1)

Preliminary IBR Counts

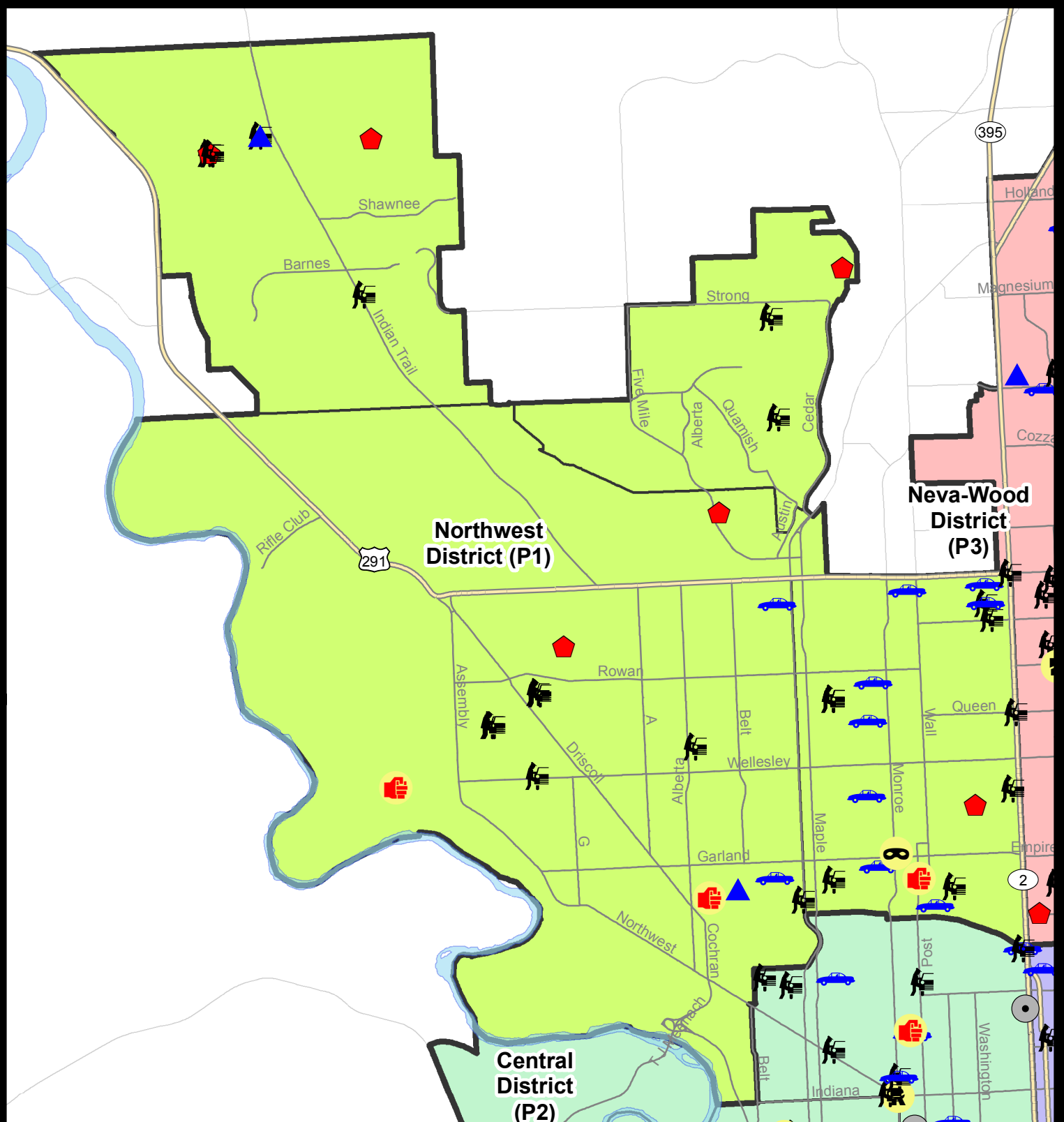
NIBRS Categories (Part 1 Selected)		7 Day Comparison			28 Day Comparison			YTD Comparison		
		Current	Prior	Percent	Current	Prior	Percent	Current	Prior	Percent
Violent	Criminal Homicide	0	0		0	1	-100.00%	1	0	
	Rape	0	0		0	4	-100.00%	15	9	66.67%
	Robbery - Commercial	0	0		0	0		2	3	-33.33%
	Robbery - Person	1	0		1	1	0.00%	6	9	-33.33%
	Aggravated Assault - Non DV	1	0		2	5	-60.00%	21	28	-25.00%
	Aggravated Assault - DV	2	0		4	6	-33.33%	21	13	61.54%
	Violent Total:	4	0		7	17	-58.82%	66	62	6.45%
Property	Burglary - Residential	6	5	20.00%	13	9	44.44%	74	85	-12.94%
	Burglary Garage	2	0		9	8	12.50%	40	55	-27.27%
	Burglary Commercial	0	0		1	1	0.00%	14	20	-30.00%
	Larceny	36	45	-20.00%	124	125	-0.80%	722	756	-4.50%
	Vehicle Theft	10	4	150.00%	20	8	150.00%	82	96	-14.58%
	Arson	0	0		1	0		1	3	-66.67%
	Property Total:	54	54	0.00%	168	151	11.26%	933	1015	-8.08%
Preliminary Part 1 Crime Totals:		58	54	7.41%	175	168	4.17%	999	1077	-7.24%
Current 7 Day Period:		6/10/2018 - 6/16/2018			Prior 7 Day Period:		6/3/2018 - 6/9/2018			
Current 28 Day Period:		5/20/2018 - 6/16/2018			Prior 28 Day Period:		4/22/2018 - 5/19/2018			
Current YTD Day Period:		1/1/2018 - 6/16/2018			Prior YTD Period:		1/1/2017 - 6/16/2017			

Prepared by SPD Crime Analysis Office - Tuesday, June 19, 2018

NOTE: SPD moved from UCR to the NIBRS reporting standard on 10/4/16 following the transition to a new RMS System. [Numbers on CompStat reports prior to this date should not be used as a comparison to those on this report.](#) Additional info on these reporting standards can be found on the FBI website: <https://ucr.fbi.gov/nibrs-overview>

This chart represents Preliminary counts of selected crime categories from Police Case Reports. Full statistical analysis to determine the confidence level of this data has not been performed. The % change columns on the preliminary counts differ from the percentage change on the NIBRS crime report, sometimes significantly. The CompStat report is designed for operational use and includes only selected NIBRS categories and coding less complex than full NIBRS rules. Official statistics for these and other NIBRS categories can be found on WASPC & FBI websites once available.





City of Spokane
Northwest District (P1)
Selected Crime Codes
2018-06-10 to 2018-06-16
 Prepared By:
 Crime Analysis Unit
 Spokane Police Department

Legend

NIBRS Events



Criminal Homicide



Rape



Robbery Commercial



Robbery Person



Aggravated Assault



Burglary Residential



Burglary Garage



Burglary Commercial



Vehicle Prowling



Vehicle Theft



Arson



Cases Represent LERMS Crime Codes
 Points may indicate multiple events
 Note: Veh Prowl is only Larceny displayed

For Additional Information on
 Incidents pertaining to an
 Area, Trend, or Pattern
 Contact Information Analysis

0 0.25 0.5 1 Miles



THIS IS NOT A LEGAL DOCUMENT.
 The information shown on this map is compiled
 from various sources and is subject to constant
 revision. Information shown on this map should
 not be used to determine the location of facilities
 in relationship to property lines, section lines,
 streets, etc.

Sunday - Saturday

NW - Northwest District (P1)

6/10/2018 TO 6/16/2018



<u>A/C</u>	<u>Offense Statute</u>	<u>Address</u>	<u>Reported Date</u>	<u>Dist</u>
<u>SPA1BS</u>				
C	BURGLARY-RESIDENTIAL	2200 W WEDGEWOOD AVE	6/12/2018	P1
C	MAIL THEFT (All Others)	3300 W WOODSIDE AVE	6/11/2018	P1
<u>SPA1FM</u>				
C	BURGLARY-RESIDENTIAL	8900 N KENSINGTON DR	6/13/2018	P1
C	THEFT-2D (All Other Thefts)	8500 N OAK ST	6/15/2018	P1
C	THEFT-2D (From Motor Vehicle)	8500 N OAK ST	6/15/2018	P1
C	THEFT-2D (From Motor Vehicle)	7700 N ASH LN	6/16/2018	P1
<u>SPA1IT</u>				
C	BURGLARY 2D GARAGE	5900 W RIDGECREST DR	6/11/2018	P1
C	BURGLARY-RESIDENTIAL	6300 W GERONIMO AVE	6/11/2018	P1
C	BURGLARY-RESIDENTIAL	10100 N FLEETWOOD ST	6/14/2018	P1
C	THEFT-2D (From Motor Vehicle)	8800 N INDIAN TRAIL RD	6/16/2018	P1
C	THEFT-3D (From Motor Vehicle)	6300 W GERONIMO AVE	6/11/2018	P1
C	THEFT-3D (From Motor Vehicle)	6300 W GERONIMO AVE	6/11/2018	P2
C	VEHICLE PROWLING-2D/From Motor Vehicle	5900 W RIDGECREST DR	6/11/2018	P1
<u>SPA1NH</u>				
C	ASSAULT-1D	W KIERNAN AVE / N POST ST	6/16/2018	P1
C	BURGLARY-RESIDENTIAL	4200 N WHITEHOUSE ST	6/10/2018	P1
C	MAIL THEFT (All Others)	1200 W CENTRAL AVE	6/11/2018	P1
C	MAIL THEFT (All Others)	4900 N JEFFERSON ST	6/12/2018	P1
C	ROBBERY 1D PERSON (NOT PURSE SNATCHING)	900 W GARLAND AVE	6/11/2018	P1
C	THEFT OF MOTOR VEHICLE	5000 N JEFFERSON ST	6/11/2018	P1
C	THEFT OF MOTOR VEHICLE	600 W GLASS AVE	6/12/2018	P2
C	THEFT OF MOTOR VEHICLE	6000 N NORMANDIE ST	6/12/2018	P2
C	THEFT OF MOTOR VEHICLE	5300 N MADISON ST	6/12/2018	P1
C	THEFT OF MOTOR VEHICLE	4300 N JEFFERSON ST	6/13/2018	P1
C	THEFT OF MOTOR VEHICLE	1000 W PROVIDENCE AVE	6/13/2018	P2
C	THEFT OF MOTOR VEHICLE	6200 N NORMANDIE ST	6/14/2018	P2
C	THEFT OF MOTOR VEHICLE	6100 N POST ST	6/15/2018	P1
C	THEFT(FIREARM) (All Other)	4200 N STEVENS ST	6/14/2018	P1
C	THEFT(FIREARM) (From Motor Vehicle)	5200 N CEDAR ST	6/14/2018	P1
C	THEFT-2D (All Other Thefts)	4200 N DIVISION ST	6/13/2018	P1
C	THEFT-2D (From Motor Vehicle)	5200 N CEDAR ST	6/14/2018	P1
C	THEFT-3D (From Motor Vehicle)	1400 W KIERNAN AVE	6/10/2018	P1
C	THEFT-3D (From Motor Vehicle)	6000 N NORMANDIE ST	6/12/2018	P2
C	THEFT-3D (From Motor Vehicle)	100 W CENTRAL AVE	6/12/2018	P1
C	THEFT-3D (From Motor Vehicle)	500 W GORDON AVE	6/12/2018	P1

For protection of victim privacy, the entire address on sexual assault crimes has been redacted.

A/C	Offense Statute	Address	Reported Date	Dist
C	THEFT-3D (From Motor Vehicle)	4400 N DIVISION ST	6/12/2018	P1
C	THEFT-3D (Shoplifting)	6100 N DIVISION ST	6/14/2018	P1
C	VEHICLE PROWLING-2D/From Motor Vehicle	5200 N CEDAR ST	6/14/2018	P1

SPA1NW

C	ASSAULT OF A CHILD-2D	4900 W HOFFMAN PL	6/13/2018	P1
C	ASSAULT-2D	2400 W GORDON AVE	6/10/2018	P1
C	BURGLARY 2D GARAGE	2200 W KIERNAN AVE	6/11/2018	P1
C	BURGLARY-RESIDENTIAL	5800 N MOORE ST	6/12/2018	P1
C	THEFT OF MOTOR VEHICLE	1900 W KIERNAN AVE	6/11/2018	P1
C	THEFT OF MOTOR VEHICLE	6000 N OAK ST	6/12/2018	P1
C	THEFT-2D (From Motor Vehicle)	1700 W GLASS AVE	6/11/2018	P1
C	THEFT-2D (From Motor Vehicle)	5300 N GREENWOOD BLVD	6/15/2018	P1
C	THEFT-2D (From Motor Vehicle)	4000 W CROWN AVE	6/15/2018	P1
C	THEFT-2D (From Motor Vehicle)	4000 W CROWN AVE	6/15/2018	P1
C	THEFT-3D (All Other Thefts)	3000 W RIVERVIEW DR	6/10/2018	P1
C	THEFT-3D (All Other Thefts)	2800 W GRACE AVE	6/11/2018	P1
C	THEFT-3D (All Other Thefts)	2900 W CLEVELAND AVE	6/11/2018	P2
C	THEFT-3D (All Other Thefts)	3200 N WELLINGTON PL	6/13/2018	P2
C	THEFT-3D (From Building)	2500 W WALTON AVE	6/13/2018	P1
C	THEFT-3D (From Motor Vehicle)	2500 W WABASH AVE	6/12/2018	P1
C	THEFT-3D (From Motor Vehicle)	3700 W WELLESLEY AVE	6/15/2018	P1
C	THEFT-3D (From Motor Vehicle)	5400 N GREENWOOD BLVD	6/15/2018	P1
C	THEFT-3D (Motor Vehicle Parts or Accessories)	3400 W WALTON AVE	6/15/2018	P1
C	THEFT-3D (Shoplifting)	2200 W WELLESLEY AVE	6/12/2018	P1
C	THEFT-CITY (Shoplifting)	2300 W WELLESLEY AVE	6/16/2018	P1

POLICE SUMMARY - Ending: Saturday, June 16, 2018



NW - North Central District (P2)

Preliminary IBR Counts

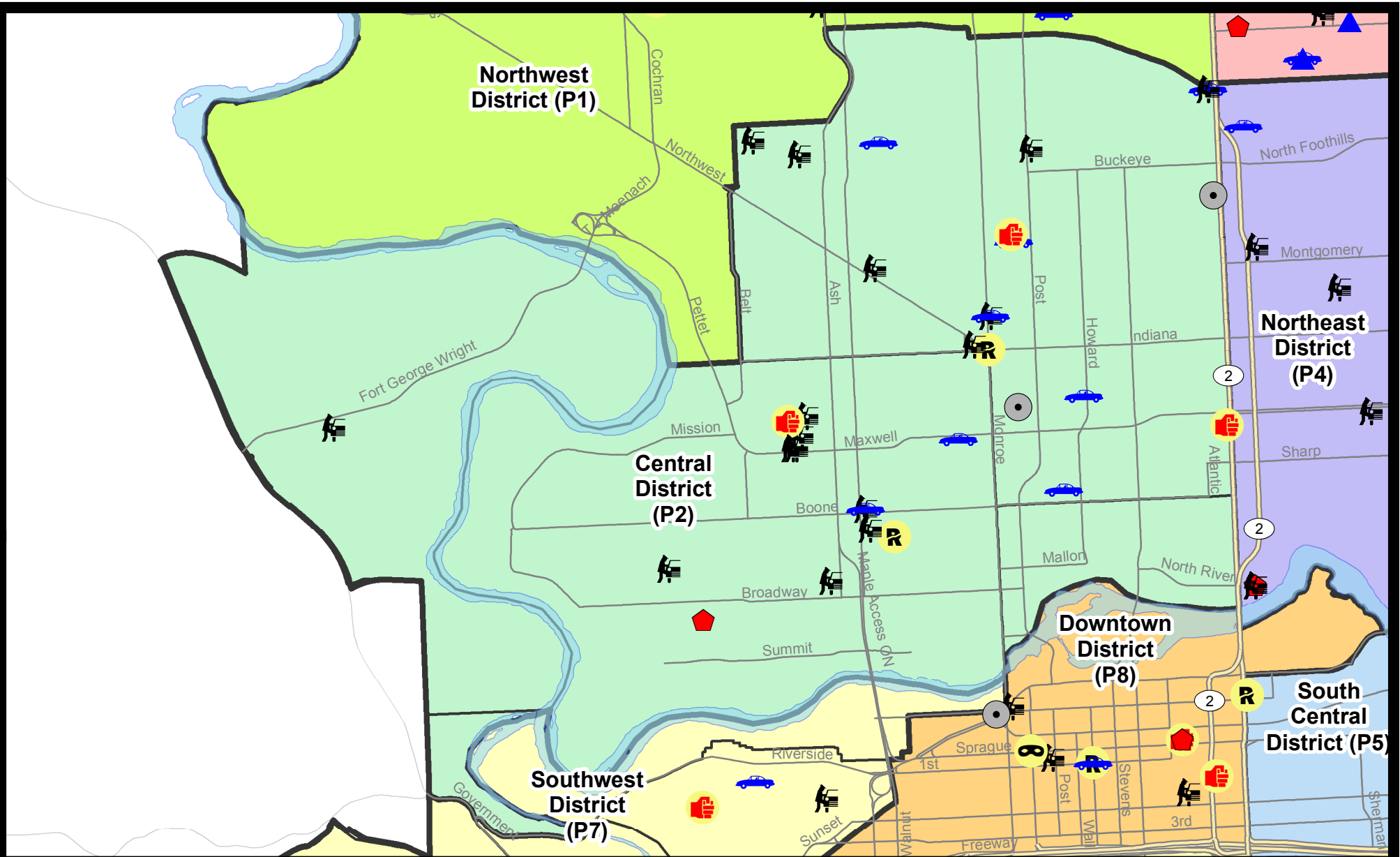
NIBRS Categories (Part 1 Selected)		7 Day Comparison			28 Day Comparison			YTD Comparison		
		Current	Prior	Percent	Current	Prior	Percent	Current	Prior	Percent
Violent	Criminal Homicide	0	0		0	0		0	0	
	Rape	2	1	100.00%	8	2	300.00%	18	15	20.00%
	Robbery - Commercial	0	0		0	1	-100.00%	4	4	0.00%
	Robbery - Person	0	1	-100.00%	2	0		16	8	100.00%
	Aggravated Assault - Non DV	2	4	-50.00%	7	10	-30.00%	40	28	42.86%
	Aggravated Assault - DV	1	2	-50.00%	8	8	0.00%	36	26	38.46%
Violent Total:		5	8	-37.50%	25	21	19.05%	114	81	40.74%
Property	Burglary - Residential	1	2	-50.00%	9	7	28.57%	57	84	-32.14%
	Burglary Garage	0	0		5	18	-72.22%	44	45	-2.22%
	Burglary Commercial	2	2	0.00%	5	6	-16.67%	29	56	-48.21%
	Larceny	32	42	-23.81%	140	122	14.75%	678	641	5.77%
	Vehicle Theft	8	7	14.29%	31	18	72.22%	128	101	26.73%
	Arson	0	0		0	0		0	3	-100.00%
Property Total:		43	53	-18.87%	190	171	11.11%	936	930	0.65%
Preliminary Part 1 Crime Totals:		48	61	-21.31%	215	192	11.98%	1050	1011	3.86%
Current 7 Day Period:		6/10/2018 - 6/16/2018			Prior 7 Day Period:		6/3/2018 - 6/9/2018			
Current 28 Day Period:		5/20/2018 - 6/16/2018			Prior 28 Day Period:		4/22/2018 - 5/19/2018			
Current YTD Day Period:		1/1/2018 - 6/16/2018			Prior YTD Period:		1/1/2017 - 6/16/2017			

Prepared by SPD Crime Analysis Office - Tuesday, June 19, 2018

NOTE: SPD moved from UCR to the NIBRS reporting standard on 10/4/16 following the transition to a new RMS System. [Numbers on CompStat reports prior to this date should not be used as a comparison to those on this report.](#) Additional info on these reporting standards can be found on the FBI website: <https://ucr.fbi.gov/nibrs-overview>

This chart represents Preliminary counts of selected crime categories from Police Case Reports. Full statistical analysis to determine the confidence level of this data has not been performed. The % change columns on the preliminary counts differ from the percentage change on the NIBRS crime report, sometimes significantly. The CompStat report is designed for operational use and includes only selected NIBRS categories and coding less complex than full NIBRS rules. Official statistics for these and other NIBRS categories can be found on WASPC & FBI websites once available.

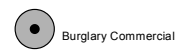
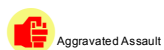
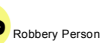




City of Spokane
Central District (P2)
Selected
Crime Types
2018-06-10 to 2018-06-16
 Prepared By:
 Crime Analysis Unit
 Spokane Police Department

Legend

NIBRS Events



Cases Represent LERMS Crime Codes
 Points may indicate multiple events
 Note: Veh Prowl is only Larceny category displayed



For Additional Information on Incidents
 pertaining to an Area, Trend, or Pattern
 Contact Information Analysis

0 0.2 0.4 0.6 Miles



THIS IS NOT A LEGAL DOCUMENT:
 The information shown on this map is compiled
 from various sources and is subject to constant
 revision. Information shown on this map should
 not be used to determine the location of facilities
 in relationship to property lines, section lines,
 streets, etc.



Sunday - Saturday

NW - Central District (P2)

6/10/2018 TO 6/16/2018



A/C	Offense Statute	Address	Reported Date	Dist
<u>SPA2EG</u>				
C	ASSAULT-2D	1400 N DIVISION ST	6/10/2018	P2
C	ASSAULT-2D	2400 N LINCOLN ST	6/13/2018	P2
C	BURGLARY 2D COMMERCIAL	800 W SPOFFORD AVE	6/13/2018	P1
C	BURGLARY 2D COMMERCIAL	2500 N DIVISION ST	6/13/2018	P2
C	RAPE-3D (RAPE)		6/10/2018	P1
C	THEFT OF MOTOR VEHICLE	700 W BOONE AVE	6/10/2018	P2
C	THEFT OF MOTOR VEHICLE	1600 N HOWARD ST	6/10/2018	P1
C	THEFT OF MOTOR VEHICLE	3000 N DIVISION ST	6/11/2018	P1
C	THEFT OF MOTOR VEHICLE	2000 N MONROE ST	6/12/2018	P1
C	THEFT OF MOTOR VEHICLE	800 W CARLISLE AVE	6/13/2018	P2
C	THEFT OF MOTOR VEHICLE	1400 W CLEVELAND AVE	6/15/2018	P2
C	THEFT(FIREARM) (From Building)	3000 N DIVISION ST	6/16/2018	P2
C	THEFT-1D (From Motor Vehicle)	2000 N MONROE ST	6/12/2018	P1
C	THEFT-2D (From Motor Vehicle)	3000 N DIVISION ST	6/11/2018	P2
C	THEFT-2D (From Motor Vehicle)	700 W CLEVELAND AVE	6/14/2018	P2
C	THEFT-3D (All Other Thefts)	1700 W MANSFIELD AVE	6/11/2018	P2
C	THEFT-3D (All Other Thefts)	2200 N MONROE ST	6/13/2018	P2
C	THEFT-3D (All Other Thefts)	1400 N WASHINGTON ST	6/13/2018	P2
C	THEFT-3D (All Other Thefts)	1100 W NORTHWEST BLVD	6/15/2018	P2
C	THEFT-3D (From Building)	1000 W MANSFIELD AVE	6/10/2018	P2
C	THEFT-3D (From Building)	1300 N ATLANTIC ST	6/12/2018	P2
C	THEFT-3D (From Building)	600 W MANSFIELD AVE	6/13/2018	P2
C	THEFT-3D (From Motor Vehicle)	2800 N OAK ST	6/11/2018	P2
C	THEFT-3D (From Motor Vehicle)	2000 W CLEVELAND AVE	6/12/2018	P2
A	THEFT-3D (From Motor Vehicle)	1000 W NORTHWEST BLVD	6/14/2018	P2
A	THEFT-3D (From Motor Vehicle)	1400 W MONTGOMERY AVE	6/16/2018	P2
C	THEFT-3D (Shoplifting)	700 W BOONE AVE	6/16/2018	P2
C	THEFT-CITY (All Other Thefts)	900 W MANSFIELD AVE	6/16/2018	P1
<u>SPA2RS</u>				
C	THEFT-2D (From Building)	1100 N MONROE ST	6/13/2018	P2
<u>SPA2WC</u>				
C	ASSAULT-1D	1900 W SPOFFORD AVE	6/15/2018	P1
C	BURGLARY-RESIDENTIAL	2300 W COLLEGE AVE	6/11/2018	P1
C	RAPE OF A CHILD-1D (RAPE)		6/11/2018	P1
A	THEFT OF MOTOR VEHICLE	1500 W BOONE AVE	6/11/2018	P2
C	THEFT OF MOTOR VEHICLE	1100 W MAXWELL AVE	6/14/2018	P1
C	THEFT-2D (All Other Thefts)	2300 W BRIDGE AVE	6/11/2018	P2

For protection of victim privacy, the entire address on sexual assault crimes has been redacted.

A/C	Offense Statute	Address	Reported Date	Dist
C	THEFT-2D (From Building)	2300 W BRIDGE AVE	6/11/2018	P2
C	THEFT-2D (From Building)	1500 W NORA AVE	6/16/2018	P2
C	THEFT-2D (From Motor Vehicle)	1800 W SPOFFORD AVE	6/16/2018	P2
C	THEFT-3D (All Other Thefts)	3200 W BOONE AVE	6/15/2018	P2
C	THEFT-3D (From Building)	1300 W MAXWELL AVE	6/11/2018	P2
A	THEFT-3D (From Motor Vehicle)	1500 W BOONE AVE	6/11/2018	P2
A	THEFT-3D (From Motor Vehicle)	1800 W MAXWELL AVE	6/12/2018	P2
C	THEFT-3D (From Motor Vehicle)	1800 W MAXWELL AVE	6/12/2018	P2
C	THEFT-3D (From Motor Vehicle)	1500 W GARDNER AVE	6/12/2018	P2
C	THEFT-3D (From Motor Vehicle)	1700 W MALLON AVE	6/12/2018	P2
A	THEFT-3D (From Motor Vehicle)	1800 W MISSION AVE	6/13/2018	P2
C	THEFT-3D (From Motor Vehicle)	2400 W DEAN AVE	6/14/2018	P2

SPA2WH

C	THEFT-3D (From Motor Vehicle)	3800 W FORT GEORGE WRIGHT DR	6/12/2018	P2
---	-------------------------------	------------------------------	-----------	----

POLICE SUMMARY - Ending: Saturday, June 16, 2018



NE - Neva-Wood District (P3)

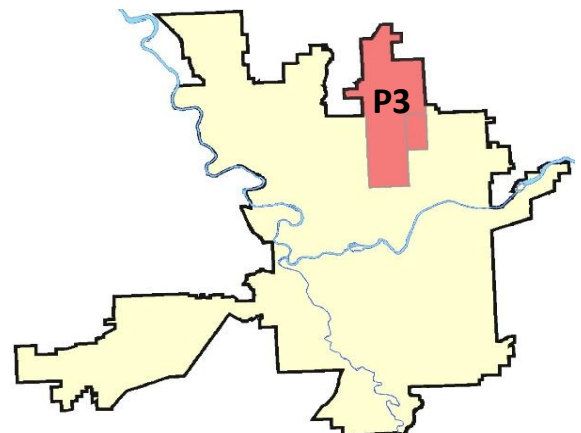
Preliminary IBR Counts

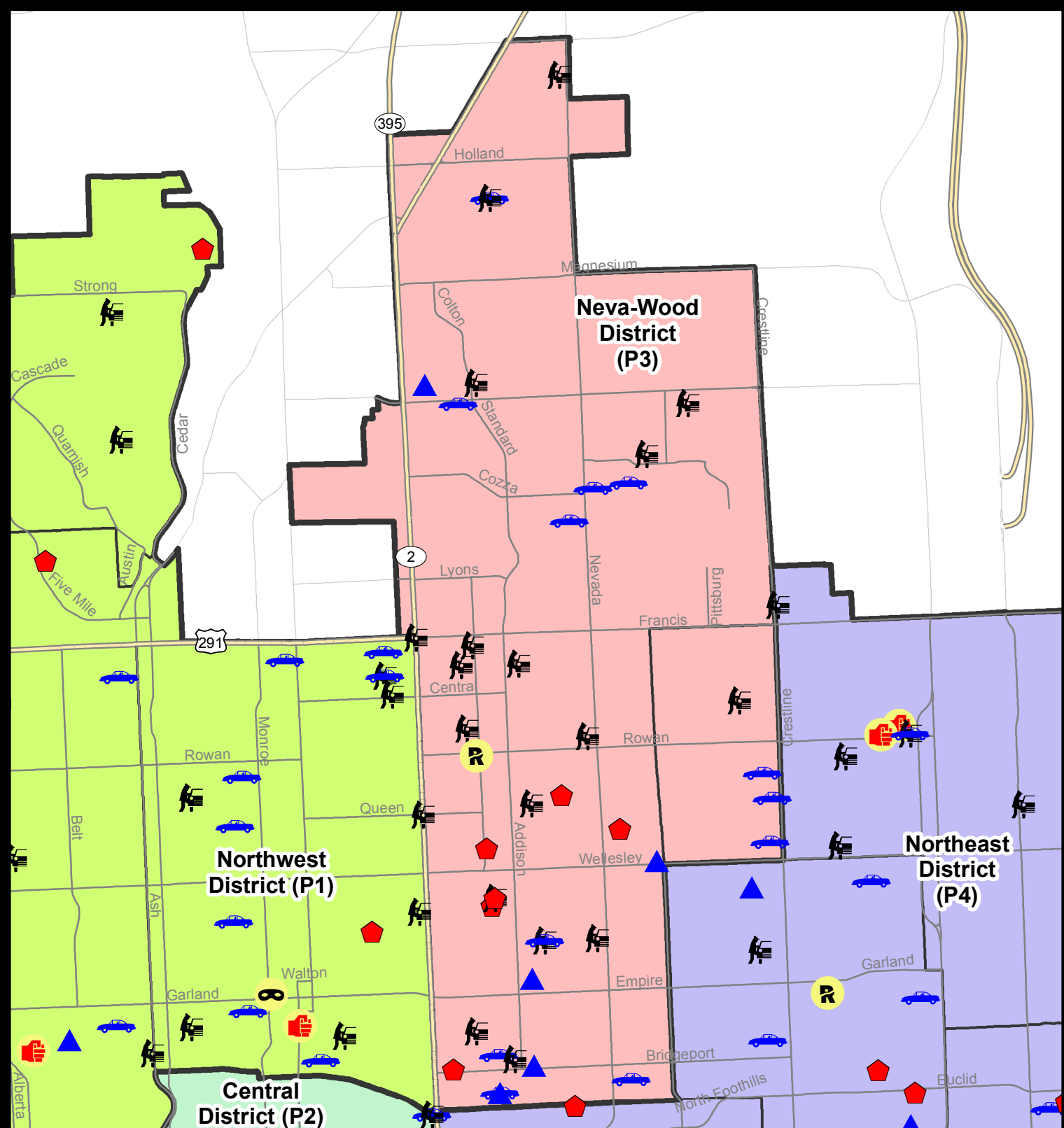
NIBRS Categories (Part 1 Selected)		7 Day Comparison			28 Day Comparison			YTD Comparison		
		Current	Prior	Percent	Current	Prior	Percent	Current	Prior	Percent
Violent	Criminal Homicide	0	0		0	0		1	1	0.00%
	Rape	1	2	-50.00%	5	6	-16.67%	23	11	109.09%
	Robbery - Commercial	0	1	-100.00%	3	1	200.00%	12	12	0.00%
	Robbery - Person	0	1	-100.00%	2	2	0.00%	14	10	40.00%
	Aggravated Assault - Non DV	0	3	-100.00%	8	10	-20.00%	60	27	122.22%
	Aggravated Assault - DV	0	2	-100.00%	5	11	-54.55%	37	30	23.33%
Violent Total:		1	9	-88.89%	23	30	-23.33%	147	91	61.54%
Property	Burglary - Residential	6	4	50.00%	16	9	77.78%	73	108	-32.41%
	Burglary Garage	5	6	-16.67%	15	8	87.50%	58	45	28.89%
	Burglary Commercial	0	1	-100.00%	4	4	0.00%	23	37	-37.84%
	Larceny	68	71	-4.23%	254	226	12.39%	1481	1405	5.41%
	Vehicle Theft	12	10	20.00%	32	20	60.00%	166	199	-16.58%
	Arson	0	0		0	0		4	0	
Property Total:		91	92	-1.09%	321	267	20.22%	1805	1794	0.61%
Preliminary Part 1 Crime Totals:		92	101	-8.91%	344	297	15.82%	1952	1885	3.55%
Current 7 Day Period:		6/10/2018 - 6/16/2018			Prior 7 Day Period:		6/3/2018 - 6/9/2018			
Current 28 Day Period:		5/20/2018 - 6/16/2018			Prior 28 Day Period:		4/22/2018 - 5/19/2018			
Current YTD Day Period:		1/1/2018 - 6/16/2018			Prior YTD Period:		1/1/2017 - 6/16/2017			

Prepared by SPD Crime Analysis Office - Tuesday, June 19, 2018

NOTE: SPD moved from UCR to the NIBRS reporting standard on 10/4/16 following the transition to a new RMS System. [Numbers on CompStat reports prior to this date should not be used as a comparison to those on this report.](#) Additional info on these reporting standards can be found on the FBI website: <https://ucr.fbi.gov/nibrs-overview>

This chart represents Preliminary counts of selected crime categories from Police Case Reports. Full statistical analysis to determine the confidence level of this data has not been performed. The % change columns on the preliminary counts differ from the percentage change on the NIBRS crime report, sometimes significantly. The CompStat report is designed for operational use and includes only selected NIBRS categories and coding less complex than full NIBRS rules. Official statistics for these and other NIBRS categories can be found on WASPC & FBI websites once available.





City of Spokane
Neva-Wood District (P3)
Selected Crime Codes
2018-06-10 to 2018-06-16
 Prepared By:
 Crime Analysis Unit
 Spokane Police Department

Legend

NIBRS Events



Criminal Homicide



Rape



Robbery Commercial



Robbery Person



Aggravated Assault



Burglary Residential



Burglary Garage



Burglary Commercial



Vehicle Prowling



Vehicle Theft



Arson



Cases Represent LERMS Crime Codes
 Points may indicate multiple events
 Note: Veh Prowl is only Larceny displayed

For Additional Information on
 Incidents pertaining to an
 Area, Trend, or Pattern
 Contact Information Analysis

0 0.2 0.4 0.8 Miles



THIS IS NOT A LEGAL DOCUMENT:
 The information shown on this map is compiled
 from various sources and is subject to constant
 revision. Information shown on this map should
 not be used to determine the location of facilities
 in relationship to property lines, section lines,
 streets, etc.

Sunday - Saturday

NE - Neva-Wood District (P3)

6/10/2018 TO 6/16/2018



<u>A/C</u>	<u>Offense Statute</u>	<u>Address</u>	<u>Reported Date</u>	<u>Dist</u>
SPB3NL				
C	BURGLARY 1D GARAGE	300 E DALTON AVE	6/11/2018	P4
C	BURGLARY 1D RESIDENTIAL	300 E WABASH AVE	6/13/2018	P4
C	BURGLARY 2D GARAGE	100 E LINCOLN RD	6/11/2018	P3
C	BURGLARY 2D GARAGE	500 E GARLAND AVE	6/12/2018	P3
C	BURGLARY 2D GARAGE	500 E BRIDGEPORT AVE	6/14/2018	P3
C	BURGLARY 2D GARAGE	1300 E WELLESLEY AVE	6/15/2018	P3
C	BURGLARY-RESIDENTIAL	300 E PRINCETON AVE	6/11/2018	P4
C	BURGLARY-RESIDENTIAL	1100 E OLYMPIC AVE	6/11/2018	P4
C	BURGLARY-RESIDENTIAL	700 E CROWN AVE	6/11/2018	P3
C	BURGLARY-RESIDENTIAL	300 E HEROEY AVE	6/12/2018	P3
A	BURGLARY-RESIDENTIAL	0 E BRIDGEPORT AVE	6/14/2018	P3
C	RAPE-3D (RAPE)		6/13/2018	P6
C	RETAIL THEFT W/ SPECIAL CIRCUMSTANCES	9700 N NEWPORT HWY	6/15/2018	P3
C	THEFT OF MOTOR VEHICLE	1100 E LIBERTY AVE	6/10/2018	P3
C	THEFT OF MOTOR VEHICLE	500 E ROCKWELL AVE	6/10/2018	P4
C	THEFT OF MOTOR VEHICLE	7300 N PERRY ST	6/11/2018	P4
C	THEFT OF MOTOR VEHICLE	300 E COURTLAND AVE	6/11/2018	P3
C	THEFT OF MOTOR VEHICLE	300 E DALTON AVE	6/11/2018	P4
C	THEFT OF MOTOR VEHICLE	1000 E COZZA DR	6/11/2018	P4
C	THEFT OF MOTOR VEHICLE	9200 N COLTON ST	6/13/2018	P4
C	THEFT OF MOTOR VEHICLE	900 E SITKA AVE	6/14/2018	P4
A	THEFT OF MOTOR VEHICLE	200 E LINCOLN RD	6/14/2018	P3
C	THEFT(FIREARM) (From Building)	800 E BROAD AVE	6/10/2018	P3
C	THEFT-1D (From Building)	300 E DALTON AVE	6/11/2018	P4
C	THEFT-2D (From Building)	7300 N PERRY ST	6/11/2018	P4
C	THEFT-2D (From Building)	500 E CASCADE CT	6/11/2018	Oth
C	THEFT-2D (From Motor Vehicle)	300 E SHENANDOAH DR	6/10/2018	P3
C	THEFT-2D (From Motor Vehicle)	E DALKE AVE / N COLTON ST	6/11/2018	P3
C	THEFT-2D (From Motor Vehicle)	6000 N WISCOMB ST	6/12/2018	P3
C	THEFT-2D (Shoplifting)	5600 N DIVISION ST	6/11/2018	P3
C	THEFT-2D (Shoplifting)	9100 N NEWPORT HWY	6/12/2018	P3
C	THEFT-2D (Shoplifting)	4700 N DIVISION ST	6/15/2018	P2
A	THEFT-3D (All Other Thefts)	4500 N DIVISION ST	6/10/2018	P4
C	THEFT-3D (All Other Thefts)	900 E QUEEN AVE	6/11/2018	P3
C	THEFT-3D (All Other Thefts)	4700 N DIVISION ST	6/11/2018	P3
C	THEFT-3D (All Other Thefts)	4500 N ADDISON ST	6/12/2018	P3
C	THEFT-3D (All Other Thefts)	900 E BEACON AVE	6/13/2018	P3
C	THEFT-3D (All Other Thefts)	500 E HOFFMAN AVE	6/14/2018	P3

For protection of victim privacy, the entire address on sexual assault crimes has been redacted.

A/C	Offense Statute	Address	Reported Date	Dist
C	THEFT-3D (All Other Thefts)	100 E HOFFMAN AVE	6/14/2018	P3
C	THEFT-3D (All Other Thefts)	8200 N SUMTER CT	6/14/2018	P3
C	THEFT-3D (All Other Thefts)	100 E PROVIDENCE AVE	6/15/2018	P3
C	THEFT-3D (All Other Thefts)	4700 N DIVISION ST	6/16/2018	P3
C	THEFT-3D (All Other Thefts)	1500 E BEACON LN	6/16/2018	P3
C	THEFT-3D (From Building)	4700 N DIVISION ST	6/12/2018	P3
C	THEFT-3D (From Building)	7400 N NEVADA ST	6/13/2018	P3
C	THEFT-3D (From Building)	600 E HOLLAND AVE	6/13/2018	P3
C	THEFT-3D (From Building)	9200 N COLTON ST	6/14/2018	P3
C	THEFT-3D (From Building)	8400 N NEVADA ST	6/14/2018	P3
C	THEFT-3D (From Building)	300 E GLASS AVE	6/14/2018	P4
C	THEFT-3D (From Building)	9900 N NEWPORT HWY	6/15/2018	P3
A	THEFT-3D (From Motor Vehicle)	1700 E LINCOLN RD	6/10/2018	P3
C	THEFT-3D (From Motor Vehicle)	500 E ROCKWELL AVE	6/10/2018	P4
C	THEFT-3D (From Motor Vehicle)	400 E COURTLAND AVE	6/11/2018	P3
C	THEFT-3D (From Motor Vehicle)	200 E GORDON AVE	6/11/2018	P3
C	THEFT-3D (From Motor Vehicle)	W QUEEN AVE / N DIVISION ST	6/12/2018	P1
C	THEFT-3D (From Motor Vehicle)	10000 N NEVADA ST	6/12/2018	P3
C	THEFT-3D (From Motor Vehicle)	1400 E HOUGHTON CT	6/13/2018	P3
C	THEFT-3D (From Motor Vehicle)	9200 N COLTON ST	6/13/2018	P2
C	THEFT-3D (From Motor Vehicle)	500 E CROWN AVE	6/14/2018	P3
C	THEFT-3D (From Motor Vehicle)	900 E ROCKWELL AVE	6/15/2018	P3
C	THEFT-3D (From Motor Vehicle)	900 E NEBRASKA AVE	6/15/2018	P3
C	THEFT-3D (From Motor Vehicle)	E FRANCIS AVE / N DIVISION ST	6/16/2018	P1
C	THEFT-3D (From Motor Vehicle)	6200 N LIDGERWOOD ST	6/16/2018	P3
C	THEFT-3D (From Motor Vehicle)	5600 N LIDGERWOOD ST	6/16/2018	P2
C	THEFT-3D (Motor Vehicle Parts or Accessories)	8800 N HILL N DALE ST	6/11/2018	P3
C	THEFT-3D (Motor Vehicle Parts or Accessories)	4400 N NEVADA ST	6/11/2018	P3
C	THEFT-3D (Motor Vehicle Parts or Accessories)	100 E COURTLAND AVE	6/16/2018	P3
C	THEFT-3D (Shoplifting)	7900 N DIVISION ST	6/10/2018	P3
C	THEFT-3D (Shoplifting)	5600 N DIVISION ST	6/10/2018	P3
C	THEFT-3D (Shoplifting)	9500 N NEWPORT HWY	6/10/2018	P3
C	THEFT-3D (Shoplifting)	4700 N DIVISION ST	6/11/2018	P2
C	THEFT-3D (Shoplifting)	4700 N DIVISION ST	6/11/2018	P2
C	THEFT-3D (Shoplifting)	4700 N DIVISION ST	6/11/2018	P3
C	THEFT-3D (Shoplifting)	9700 N NEWPORT HWY	6/11/2018	P3
C	THEFT-3D (Shoplifting)	7700 N DIVISION ST	6/11/2018	P3
C	THEFT-3D (Shoplifting)	4700 N DIVISION ST	6/11/2018	P3
C	THEFT-3D (Shoplifting)	4700 N DIVISION ST	6/11/2018	P3
C	THEFT-3D (Shoplifting)	6400 N NEVADA ST	6/12/2018	P3
C	THEFT-3D (Shoplifting)	9100 N NEWPORT HWY	6/12/2018	P3
C	THEFT-3D (Shoplifting)	9500 N NEWPORT HWY	6/13/2018	P3
C	THEFT-3D (Shoplifting)	4700 N DIVISION ST	6/14/2018	P3

For protection of victim privacy, the entire address on sexual assault crimes has been redacted.

A/C	Offense Statute	Address	Reported Date	Dist
C	THEFT-3D (Shoplifting)	5800 N DIVISION ST	6/14/2018	P3
C	THEFT-3D (Shoplifting)	4700 N DIVISION ST	6/15/2018	P3
C	THEFT-3D (Shoplifting)	9700 N NEWPORT HWY	6/15/2018	P4
C	THEFT-CITY (Shoplifting)	6700 N DIVISION ST	6/14/2018	P4
C	THEFT-CITY (Shoplifting)	9700 N NEWPORT HWY	6/15/2018	P4
C	VEHICLE PROWLING-2D/From Motor Vehicle	300 E PRINCETON AVE	6/11/2018	P4

SPB3WH

C	THEFT OF MOTOR VEHICLE	1900 E EVERETT AVE	6/12/2018	P4
C	THEFT OF MOTOR VEHICLE	4800 N MARTIN ST	6/13/2018	P4
C	THEFT OF MOTOR VEHICLE	2000 E QUEEN AVE	6/14/2018	P4
C	THEFT-CITY (Motor Vehicle Parts or Accessories)	1800 E COLUMBIA AVE	6/11/2018	P3
C	VEHICLE PROWLING-2D/No Theft	1800 E COLUMBIA AVE	6/11/2018	P3

POLICE SUMMARY - Ending: Saturday, June 16, 2018



NE - Northeast District (P4)

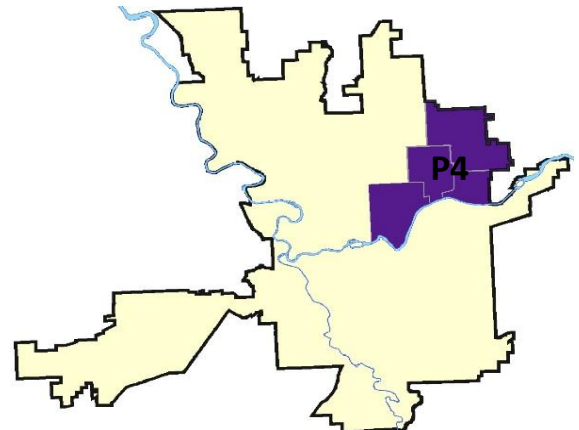
Preliminary IBR Counts

NIBRS Categories (Part 1 Selected)		7 Day Comparison			28 Day Comparison			YTD Comparison		
		Current	Prior	Percent	Current	Prior	Percent	Current	Prior	Percent
Violent	Criminal Homicide	1	0		1	0		1	1	0.00%
	Rape	1	1	0.00%	2	5	-60.00%	23	19	21.05%
	Robbery - Commercial	1	0		2	0		6	10	-40.00%
	Robbery - Person	0	0		1	2	-50.00%	11	12	-8.33%
	Aggravated Assault - Non DV	3	1	200.00%	11	3	266.67%	45	26	73.08%
	Aggravated Assault - DV	0	2	-100.00%	5	9	-44.44%	39	25	56.00%
Violent Total:		6	4	50.00%	22	19	15.79%	125	93	34.41%
Property	Burglary - Residential	5	4	25.00%	19	18	5.56%	82	63	30.16%
	Burglary Garage	3	5	-40.00%	14	7	100.00%	40	35	14.29%
	Burglary Commercial	0	0		2	3	-33.33%	25	26	-3.85%
	Larceny	44	39	12.82%	148	126	17.46%	746	727	2.61%
	Vehicle Theft	9	10	-10.00%	34	30	13.33%	153	145	5.52%
	Arson	0	0		0	1	-100.00%	6	2	200.00%
Property Total:		61	58	5.17%	217	185	17.30%	1052	998	5.41%
Preliminary Part 1 Crime Totals:		67	62	8.06%	239	204	17.16%	1177	1091	7.88%
Current 7 Day Period:		6/10/2018 - 6/16/2018			Prior 7 Day Period:		6/3/2018 - 6/9/2018			
Current 28 Day Period:		5/20/2018 - 6/16/2018			Prior 28 Day Period:		4/22/2018 - 5/19/2018			
Current YTD Day Period:		1/1/2018 - 6/16/2018			Prior YTD Period:		1/1/2017 - 6/16/2017			

Prepared by SPD Crime Analysis Office - Tuesday, June 19, 2018

NOTE: SPD moved from UCR to the NIBRS reporting standard on 10/4/16 following the transition to a new RMS System. [Numbers on CompStat reports prior to this date should not be used as a comparison to those on this report.](#) Additional info on these reporting standards can be found on the FBI website: <https://ucr.fbi.gov/nibrs-overview>

This chart represents Preliminary counts of selected crime categories from Police Case Reports. Full statistical analysis to determine the confidence level of this data has not been performed. The % change columns on the preliminary counts differ from the percentage change on the NIBRS crime report, sometimes significantly. The CompStat report is designed for operational use and includes only selected NIBRS categories and coding less complex than full NIBRS rules. Official statistics for these and other NIBRS categories can be found on WASPC & FBI websites once available.



Sunday - Saturday

NE - Northeast District (P4)

6/10/2018 TO 6/16/2018



<u>A/C</u>	<u>Offense Statute</u>	<u>Address</u>	<u>Reported Date</u>	<u>Dist</u>
<u>SPB4BE</u>				
C	BURGLARY 2D GARAGE	2800 N REGAL ST	6/13/2018	P4
C	BURGLARY 2D GARAGE	1800 E HERROY AVE	6/14/2018	P4
A	BURGLARY-RESIDENTIAL	3300 N LACEY ST	6/11/2018	P4
C	BURGLARY-RESIDENTIAL	3000 N REGAL ST	6/16/2018	P4
C	RAPE-2ND (RAPE)		6/13/2018	P4
C	THEFT OF MOTOR VEHICLE	2100 E NORTH CRESCENT AVE	6/10/2018	P4
C	THEFT OF MOTOR VEHICLE	2600 E HERROY AVE	6/12/2018	P4
C	THEFT OF MOTOR VEHICLE	2900 E GORDON AVE	6/12/2018	P4
C	THEFT OF MOTOR VEHICLE	1900 E COURTLAND AVE	6/13/2018	P3
C	THEFT-2D (From Motor Vehicle)	2600 N CRESTLINE ST	6/13/2018	P4
C	THEFT-3D (Motor Vehicle Parts or Accessories)	2600 E HERROY AVE	6/12/2018	P4
C	THEFT-CITY (Shoplifting)	3900 N MARKET ST	6/16/2018	P4
A	VEHICLE PROWLING-2D/No Theft	4000 N NAPA ST	6/13/2018	P2
<u>SPB4HI</u>				
C	ASSAULT-1D	2700 E ROWAN AVE	6/11/2018	P4
C	ASSAULT-1D	5500 N REGAL ST	6/13/2018	P4
C	MURDER-1D	2500 E ROWAN AVE	6/15/2018	P4
C	THEFT OF MOTOR VEHICLE	N FLORIDA ST / E CENTRAL AVE	6/11/2018	P4
C	THEFT OF MOTOR VEHICLE	2900 E ROWAN AVE	6/16/2018	P4
C	THEFT(FIREARM) (From Motor Vehicle)	4700 N COOK ST	6/10/2018	P4
C	THEFT-2D (From Motor Vehicle)	2900 E ROWAN AVE	6/16/2018	P4
C	THEFT-3D (All Other Thefts)	5600 N HAVEN ST	6/12/2018	P4
C	THEFT-3D (From Motor Vehicle)	4700 N COOK ST	6/10/2018	P4
C	THEFT-3D (From Motor Vehicle)	6400 N CRESTLINE ST	6/10/2018	P4
C	THEFT-3D (From Motor Vehicle)	3600 E OLYMPIC AVE	6/11/2018	P4
C	THEFT-CITY (All Other Thefts)	3000 E QUEEN AVE	6/11/2018	P4
C	THEFT-CITY (From Motor Vehicle)	2500 E SANSON AVE	6/15/2018	P3
<u>SPB4LO</u>				
C	ASSAULT-2D	1000 E MISSION AVE	6/15/2018	P4
C	BURGLARY 2D GARAGE	2200 N MORTON ST	6/13/2018	P4
C	BURGLARY-RESIDENTIAL	700 E EUCLID AVE	6/11/2018	P3
C	BURGLARY-RESIDENTIAL	700 N DIVISION ST	6/12/2018	P4
C	ROBBERY 1D COMMERCIAL (NOT PURSE SNATCHING)	900 E MISSION AVE	6/11/2018	P2
C	THEFT OF MOTOR VEHICLE	1000 N CINCINNATI ST	6/12/2018	P3
C	THEFT OF MOTOR VEHICLE	2800 N RUBY ST	6/16/2018	P2
C	THEFT-1D (All Other Thefts)	2600 N MADEIRA ST	6/12/2018	P4
C	THEFT-2D (All Other Thefts)	300 E MISSION AVE	6/15/2018	P4

For protection of victim privacy, the entire address on sexual assault crimes has been redacted.

A/C	Offense Statute	Address	Reported Date	Dist
C	THEFT-2D (From Motor Vehicle)	700 N DIVISION ST	6/10/2018	P4
C	THEFT-2D (From Motor Vehicle)	700 N DIVISION ST	6/12/2018	P4
C	THEFT-3D (All Other Thefts)	2400 N STANDARD ST	6/11/2018	P4
C	THEFT-3D (All Other Thefts)	1100 N COLUMBUS ST	6/12/2018	P4
C	THEFT-3D (All Other Thefts)	700 E DESMET AVE	6/13/2018	P4
C	THEFT-3D (All Other Thefts)	500 E NORA AVE	6/16/2018	P4
C	THEFT-3D (From Building)	1200 E MISSION AVE	6/10/2018	P4
C	THEFT-3D (From Building)	700 N DIVISION ST	6/12/2018	P4
C	THEFT-3D (From Motor Vehicle)	100 E MONTGOMERY AVE	6/11/2018	P2
A	THEFT-3D (From Motor Vehicle)	500 E MISSION AVE	6/13/2018	P4
C	THEFT-3D (From Motor Vehicle)	400 E ERMINA AVE	6/13/2018	P4
C	THEFT-3D (From Motor Vehicle)	2500 N HOGAN ST	6/14/2018	P4
C	THEFT-3D (From Motor Vehicle)	900 E ILLINOIS AVE	6/14/2018	P4
C	THEFT-3D (From Motor Vehicle)	2400 N MADELIA ST	6/14/2018	P4
C	THEFT-3D (Motor Vehicle Parts or Accessories)	800 E JACKSON AVE	6/12/2018	P4
C	THEFT-3D (Shoplifting)	900 E MISSION AVE	6/11/2018	P4
C	THEFT-3D (Shoplifting)	900 E MISSION AVE	6/11/2018	P4
C	THEFT-3D (Shoplifting)	2000 N HAMILTON ST	6/12/2018	P4
C	THEFT-3D (Shoplifting)	900 E MISSION AVE	6/13/2018	P4
C	THEFT-3D (Shoplifting)	900 E MISSION AVE	6/13/2018	P4
C	THEFT-CITY (Shoplifting)	900 E MISSION AVE	6/11/2018	P4
C	THEFT-CITY (Shoplifting)	900 E MISSION AVE	6/15/2018	P4

SPB4MI

C	BURGLARY-RESIDENTIAL	3800 E FAIRVIEW AVE	6/11/2018	P4
C	MAIL THEFT (All Others)	3800 E FAIRVIEW AVE	6/11/2018	P4
C	THEFT OF MOTOR VEHICLE	3700 E FAIRVIEW AVE	6/12/2018	P4
C	THEFT-2D (From Building)	2600 N MARKET ST	6/11/2018	P4
C	THEFT-2D (From Motor Vehicle)	3900 E BUCKEYE AVE	6/10/2018	P4
C	THEFT-2D (From Motor Vehicle)	3100 E MARIETTA AVE	6/11/2018	P4
C	THEFT-3D (All Other Thefts)	3900 E BUCKEYE AVE	6/10/2018	P4
C	THEFT-3D (From Motor Vehicle)	4200 E MARIETTA AVE	6/10/2018	P4
C	THEFT-3D (Motor Vehicle Parts or Accessories)	3900 E BUCKEYE AVE	6/10/2018	P4
A	THEFT-3D (Motor Vehicle Parts or Accessories)	3100 E MARIETTA AVE	6/11/2018	P4

SPOKANE POLICE DEPARTMENT



SOUTH **Police Service Area**

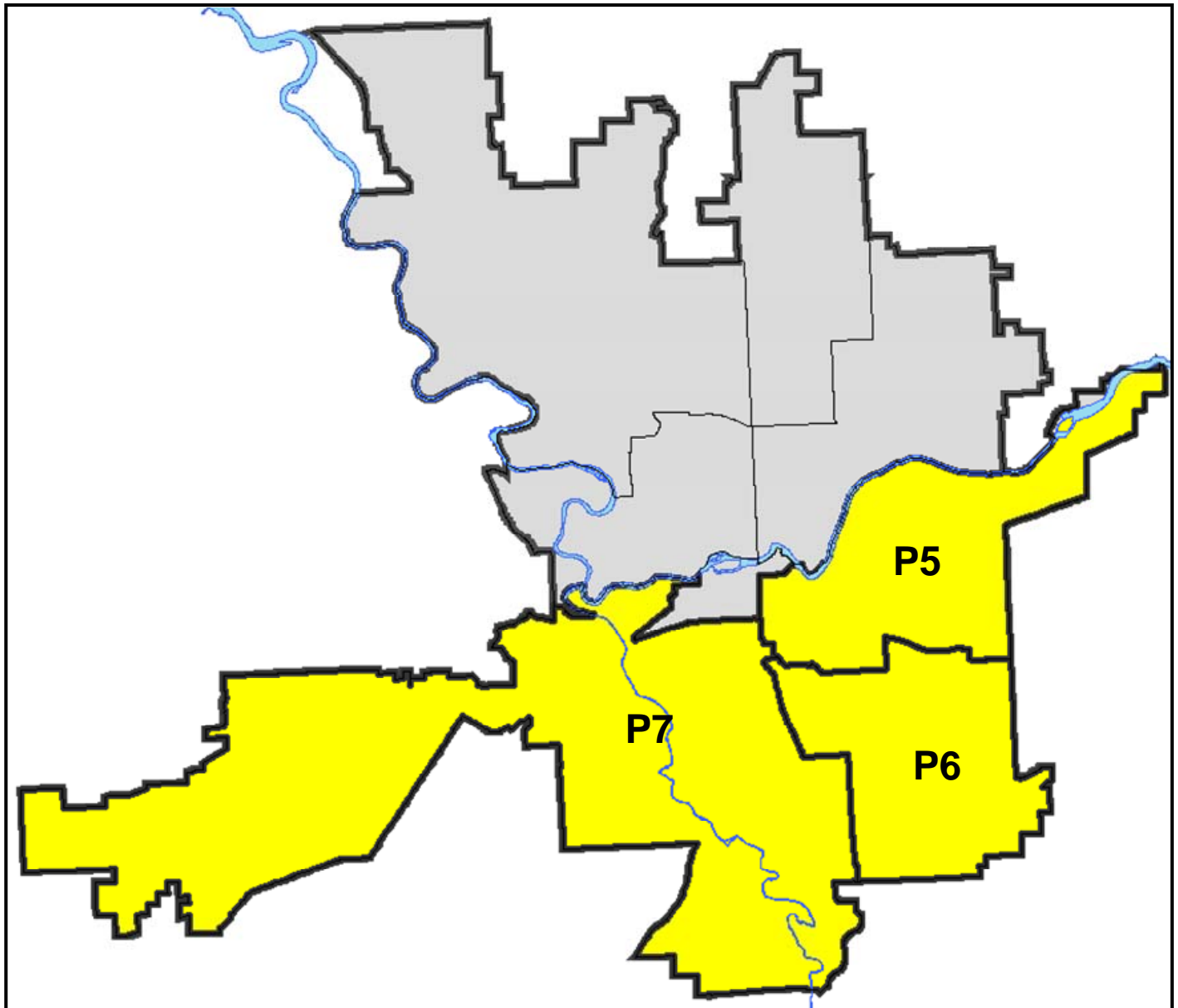
PSA Commander

Captain Tracie Meidl

South Central District (P5)

Southeast District (P6)

Southwest District (P7)



POLICE SUMMARY - Ending: Saturday, June 16, 2018

SOUTH PRECINCT (P5, P6, and P7)



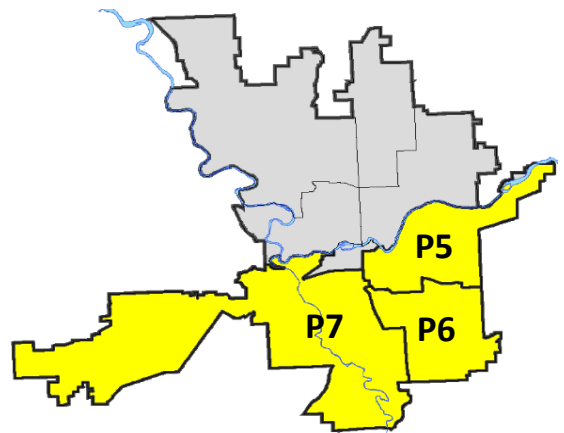
Preliminary IBR Counts

NIBRS Categories (Part 1 Selected)		7 Day Comparison			28 Day Comparison			YTD Comparison		
		Current	Prior	Percent	Current	Prior	Percent	Current	Prior	Percent
Violent	Criminal Homicide	0	0		0	0		1	1	0.00%
	Rape	4	1	300.00%	8	5	60.00%	37	32	15.63%
	Robbery - Commercial	0	0		0	0		5	3	66.67%
	Robbery - Person	1	2	-50.00%	5	4	25.00%	23	26	-11.54%
	Aggravated Assault - Non DV	3	2	50.00%	11	14	-21.43%	72	55	30.91%
	Aggravated Assault - DV	3	4	-25.00%	11	13	-15.38%	60	49	22.45%
Violent Total:		11	9	22.22%	35	36	-2.78%	198	166	19.28%
Property	Burglary - Residential	4	5	-20.00%	26	25	4.00%	172	185	-7.03%
	Burglary Garage	2	5	-60.00%	16	11	45.45%	71	92	-22.83%
	Burglary Commercial	3	3	0.00%	12	12	0.00%	57	57	0.00%
	Larceny	83	68	22.06%	291	281	3.56%	1400	1665	-15.92%
	Vehicle Theft	9	9	0.00%	39	43	-9.30%	235	299	-21.40%
	Arson	0	0		2	0		5	8	-37.50%
Property Total:		101	90	12.22%	386	372	3.76%	1940	2306	-15.87%
Preliminary Part 1 Crime Totals:		112	99	13.13%	421	408	3.19%	2138	2472	-13.51%
Current 7 Day Period:		6/10/2018 - 6/16/2018			Prior 7 Day Period:		6/3/2018 - 6/9/2018			
Current 28 Day Period:		5/20/2018 - 6/16/2018			Prior 28 Day Period:		4/22/2018 - 5/19/2018			
Current YTD Day Period:		1/1/2018 - 6/16/2018			Prior YTD Period:		1/1/2017 - 6/16/2017			

Prepared by SPD Crime Analysis Office - Tuesday, June 19, 2018

NOTE: SPD moved from UCR to the NIBRS reporting standard on 10/4/16 following the transition to a new RMS System. [Numbers on CompStat reports prior to this date should not be used as a comparison to those on this report.](#) Additional info on these reporting standards can be found on the FBI website: <https://ucr.fbi.gov/nibrs-overview>

This chart represents Preliminary counts of selected crime categories from Police Case Reports. Full statistical analysis to determine the confidence level of this data has not been performed. The % change columns on the preliminary counts differ from the percentage change on the NIBRS crime report, sometimes significantly. The CompStat report is designed for operational use and includes only selected NIBRS categories and coding less complex than full NIBRS rules. Official statistics for these and other NIBRS categories can be found on WASPC & FBI websites once available.



POLICE SUMMARY - Ending: Saturday, June 16, 2018



SE - South Central District (P5)

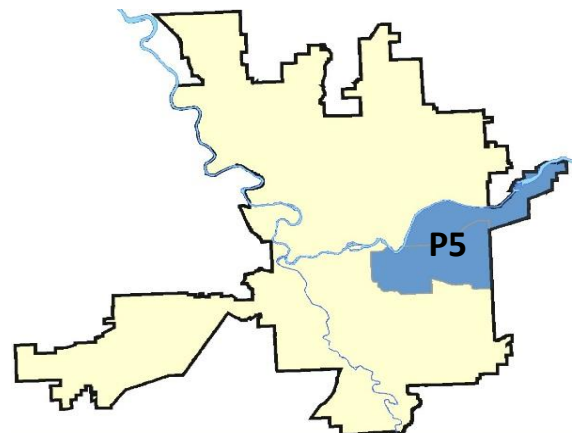
Preliminary IBR Counts


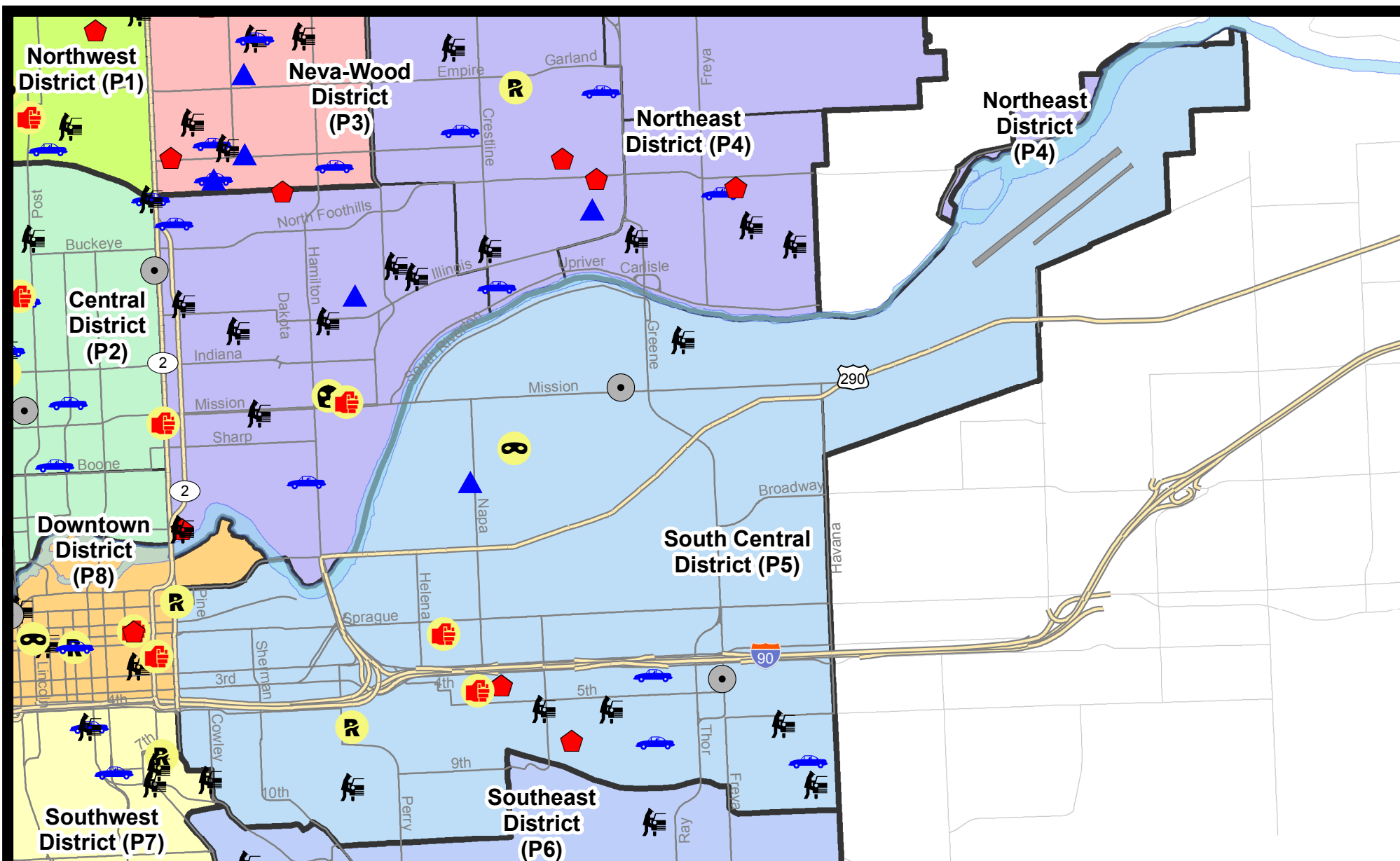
NIBRS Categories (Part 1 Selected)		7 Day Comparison			28 Day Comparison			YTD Comparison		
		Current	Prior	Percent	Current	Prior	Percent	Current	Prior	Percent
Violent	Criminal Homicide	0	0		0	0		1	0	
	Rape	3	0		3	3	0.00%	15	13	15.38%
	Robbery - Commercial	0	0		0	0		3	1	200.00%
	Robbery - Person	1	1	0.00%	3	2	50.00%	8	14	-42.86%
	Aggravated Assault - Non DV	0	1	-100.00%	4	7	-42.86%	31	25	24.00%
	Aggravated Assault - DV	2	3	-33.33%	5	6	-16.67%	26	22	18.18%
Violent Total:		6	5	20.00%	15	18	-16.67%	84	75	12.00%
Property	Burglary - Residential	3	1	200.00%	8	13	-38.46%	64	67	-4.48%
	Burglary Garage	1	1	0.00%	6	4	50.00%	24	14	71.43%
	Burglary Commercial	2	3	-33.33%	9	7	28.57%	37	35	5.71%
	Larceny	27	19	42.11%	110	92	19.57%	540	622	-13.18%
	Vehicle Theft	3	4	-25.00%	15	15	0.00%	93	155	-40.00%
	Arson	0	0		0	0		2	0	
Property Total:		36	28	28.57%	148	131	12.98%	760	893	-14.89%
Preliminary Part 1 Crime Totals:		42	33	27.27%	163	149	9.40%	844	968	-12.81%
Current 7 Day Period:		6/10/2018 - 6/16/2018			Prior 7 Day Period:		6/3/2018 - 6/9/2018			
Current 28 Day Period:		5/20/2018 - 6/16/2018			Prior 28 Day Period:		4/22/2018 - 5/19/2018			
Current YTD Day Period:		1/1/2018 - 6/16/2018			Prior YTD Period:		1/1/2017 - 6/16/2017			

Prepared by SPD Crime Analysis Office - Tuesday, June 19, 2018

NOTE: SPD moved from UCR to the NIBRS reporting standard on 10/4/16 following the transition to a new RMS System. [Numbers on CompStat reports prior to this date should not be used as a comparison to those on this report.](#) Additional info on these reporting standards can be found on the FBI website: <https://ucr.fbi.gov/nibrs-overview>

This chart represents Preliminary counts of selected crime categories from Police Case Reports. Full statistical analysis to determine the confidence level of this data has not been performed. The % change columns on the preliminary counts differ from the percentage change on the NIBRS crime report, sometimes significantly. The CompStat report is designed for operational use and includes only selected NIBRS categories and coding less complex than full NIBRS rules. Official statistics for these and other NIBRS categories can be found on WASPC & FBI websites once available.





City of Spokane
South Central District (P5)
Selected
Crime Types
2018-06-10 to 2018-06-16

Prepared By:
 Crime Analysis Unit
 Spokane Police Department

Legend

NIBRS Events



Criminal Homicide



Rape



Robbery Commercial



Robbery Person



Aggravated Assault



Burglary Residential



Burglary Garage



Burglary Commercial



Vehicle Prowling



Vehicle Theft



Arson

Cases Represent LERMS Crime Codes

Points may indicate multiple events

Note: Veh Prowl is only Larceny category displayed



For Additional Information on Incidents
 pertaining to an Area, Trend, or Pattern
 Contact Information Analysis

0 0.2 0.4 0.6 0.8 1 Miles



THIS IS NOT A LEGAL DOCUMENT:
 The information shown on this map is compiled
 from various sources and is subject to constant
 revision. Information shown on this map should
 not be used to determine the location of facilities
 in relationship to property lines, section lines,
 streets, etc.

Sunday - Saturday

6/10/2018 TO 6/16/2018

SE - South Central District (P5)



<u>A/C</u>	<u>Offense Statute</u>	<u>Address</u>	<u>Reported Date</u>	<u>Dist</u>
<u>SPC5EC</u>				
C	ASSAULT OF A CHILD-2D	1900 E 4TH AVE	6/11/2018	P5
C	ASSAULT-2D	0 S MADELIA ST	6/12/2018	P2
C	BURGLARY 1D COMMERCIAL	400 S FREYA ST	6/16/2018	P5
C	BURGLARY 1D RESIDENTIAL	2500 E 7TH AVE	6/11/2018	P6
C	BURGLARY 2D FENCED AREA	400 N MADELIA ST	6/13/2018	P5
C	BURGLARY 2D FENCED AREA	0 N NAPA ST	6/14/2018	P4
C	BURGLARY-RESIDENTIAL	2100 E 4TH AVE	6/12/2018	P7
C	BURGLARY-RESIDENTIAL	2100 E 4TH AVE	6/14/2018	P6
C	MAIL THEFT (All Others)	3900 E 5TH AVE	6/12/2018	P5
C	RAPE-1ST DEG (RAPE)		6/10/2018	P8
C	RAPE-1ST DEG (RAPE)		6/10/2018	P8
C	RAPE-2ND (RAPE)		6/14/2018	P4
C	THEFT OF MOTOR VEHICLE	3100 E 8TH AVE	6/11/2018	P5
C	THEFT OF MOTOR VEHICLE	4100 E PRATT AVE	6/12/2018	P6
C	THEFT OF MOTOR VEHICLE	300 S GREENE ST	6/13/2018	P6
C	THEFT-1D (All Other Thefts)	2800 E FERRY AVE	6/15/2018	P6
C	THEFT-1D (From Building)	0 N NAPA ST	6/14/2018	P4
C	THEFT-2D (All Other Thefts)	1000 S PERRY ST	6/13/2018	P5
C	THEFT-2D (From Building)	2700 E 1ST AVE	6/14/2018	P5
C	THEFT-2D (From Motor Vehicle)	500 S ALTAMONT ST	6/11/2018	P5
C	THEFT-2D (From Motor Vehicle)	3900 E HARTSON AVE	6/12/2018	P5
C	THEFT-3D (All Other Thefts)	2400 E 4TH AVE	6/10/2018	P5
C	THEFT-3D (All Other Thefts)	400 S PITTSBURG ST	6/13/2018	P5
C	THEFT-3D (All Other Thefts)	500 S STONE ST	6/13/2018	P5
C	THEFT-3D (All Other Thefts)	S DIVISION ST / E SHORT AVE	6/14/2018	P2
C	THEFT-3D (All Other Thefts)	1200 E TRENT AVE	6/15/2018	P5
C	THEFT-3D (From Building)	2200 E 7TH AVE	6/12/2018	P5
C	THEFT-3D (From Building)	400 S DIVISION ST	6/15/2018	P5
C	THEFT-3D (From Building)	100 E 4TH AVE	6/16/2018	P5
C	THEFT-3D (From Motor Vehicle)	1000 E 10TH AVE	6/11/2018	P5
C	THEFT-3D (From Motor Vehicle)	4100 E 11TH AVE	6/12/2018	P4
C	THEFT-3D (From Motor Vehicle)	2800 E 6TH AVE	6/14/2018	P5
A	THEFT-3D (Shoplifting)	3300 E SPRAGUE AVE	6/14/2018	P5
C	THEFT-3D (Shoplifting)	1500 E SPRAGUE AVE	6/14/2018	P5
C	THEFT-CITY (All Other Thefts)	200 N DIVISION ST	6/10/2018	P8
<u>SPC5GP</u>				
C	BURGLARY 2D COMMERCIAL	3000 E MISSION AVE	6/16/2018	P6
C	BURGLARY 2D GARAGE	1900 E CATALDO AVE	6/16/2018	P5

For protection of victim privacy, the entire address on sexual assault crimes has been redacted.

A/C	Offense Statute	Address	Reported Date	Dist
C	ROBBERY-2D (All Except Purse Snatching)	2200 E BOONE AVE	6/10/2018	P6
C	THEFT-2D (All Other Thefts)	1800 N GREENE ST	6/14/2018	P5
C	THEFT-3D (All Other Thefts)	2200 E SOUTH RIVERTON AVE	6/13/2018	P5
C	THEFT-3D (From Building)	2200 E SHARP AVE	6/14/2018	P5
C	THEFT-3D (From Motor Vehicle)	1800 N GREENE ST	6/11/2018	P5

POLICE SUMMARY - Ending: Saturday, June 16, 2018



SE - Southeast District (P6)

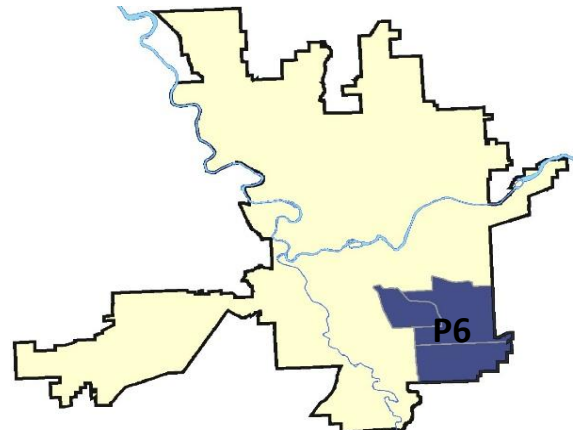
Preliminary IBR Counts

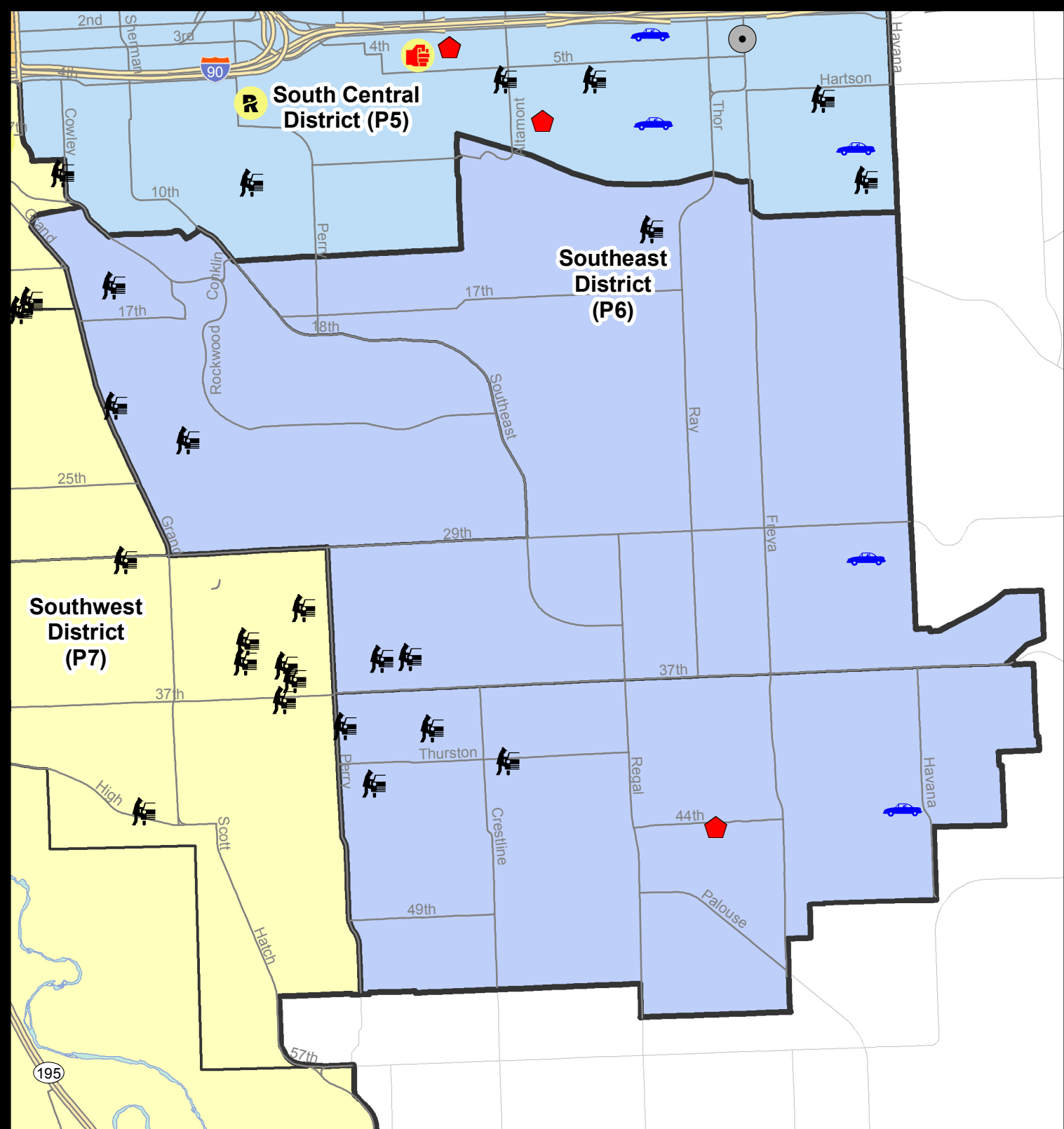
NIBRS Categories (Part 1 Selected)		7 Day Comparison			28 Day Comparison			YTD Comparison		
		Current	Prior	Percent	Current	Prior	Percent	Current	Prior	Percent
Violent	Criminal Homicide	0	0		0	0		0	0	
	Rape	0	1	-100.00%	2	0		9	8	12.50%
	Robbery - Commercial	0	0		0	0		1	1	0.00%
	Robbery - Person	0	0		0	0		3	7	-57.14%
	Aggravated Assault - Non DV	0	0		1	4	-75.00%	17	15	13.33%
	Aggravated Assault - DV	0	0		3	7	-57.14%	15	12	25.00%
Violent Total:		0	1	-100.00%	6	11	-45.45%	45	43	4.65%
Property	Burglary - Residential	1	2	-50.00%	7	6	16.67%	45	51	-11.76%
	Burglary Garage	0	0		1	2	-50.00%	12	43	-72.09%
	Burglary Commercial	0	0		0	1	-100.00%	6	4	50.00%
	Larceny	14	21	-33.33%	56	62	-9.68%	327	434	-24.65%
	Vehicle Theft	2	0		4	4	0.00%	40	53	-24.53%
	Arson	0	0		0	0		1	1	0.00%
Property Total:		17	23	-26.09%	68	75	-9.33%	431	586	-26.45%
Preliminary Part 1 Crime Totals:		17	24	-29.17%	74	86	-13.95%	476	629	-24.32%
Current 7 Day Period:		6/10/2018 - 6/16/2018			Prior 7 Day Period:		6/3/2018 - 6/9/2018			
Current 28 Day Period:		5/20/2018 - 6/16/2018			Prior 28 Day Period:		4/22/2018 - 5/19/2018			
Current YTD Day Period:		1/1/2018 - 6/16/2018			Prior YTD Period:		1/1/2017 - 6/16/2017			

Prepared by SPD Crime Analysis Office - Tuesday, June 19, 2018

NOTE: SPD moved from UCR to the NIBRS reporting standard on 10/4/16 following the transition to a new RMS System. [Numbers on CompStat reports prior to this date should not be used as a comparison to those on this report.](#) Additional info on these reporting standards can be found on the FBI website: <https://ucr.fbi.gov/nibrs-overview>

This chart represents Preliminary counts of selected crime categories from Police Case Reports. Full statistical analysis to determine the confidence level of this data has not been performed. The % change columns on the preliminary counts differ from the percentage change on the NIBRS crime report, sometimes significantly. The CompStat report is designed for operational use and includes only selected NIBRS categories and coding less complex than full NIBRS rules. Official statistics for these and other NIBRS categories can be found on WASPC & FBI websites once available.





City of Spokane
Southeast District (P6)
Selected Crime Codes
2018-06-10 to 2018-06-16
 Prepared By:
 Crime Analysis Unit
 Spokane Police Department

Legend

NIBRS Events	Robbery Person	Burglary Commercial
Criminal Homicide	Aggravated Assault	Vehicle Prowling
Rape	Burglary Residential	Vehicle Theft
Robbery Commercial	Burglary Garage	Arson

*Cases Represent LERMS Crime Codes
 Points may indicate multiple events
 Note: Veh Prowl is only Larceny displayed*

SPokane Police

For Additional Information on Incidents pertaining to an Area, Trend, or Pattern Contact Information Analysis

0 0.15 0.3 0.6 Miles

Geographic Information System

THIS IS NOT A LEGAL DOCUMENT:
 The information shown on this map is compiled from various sources and is subject to constant revision. Information shown on this map should not be used to determine the location of facilities in relationship to property lines, section lines, streets, etc.

Sunday - Saturday

SE - Southeast District (P6)

6/10/2018 TO 6/16/2018



<u>A/C</u>	<u>Offense Statute</u>	<u>Address</u>	<u>Reported Date</u>	<u>Dist</u>
<u>SPC6LH</u>				
C	THEFT OF MOTOR VEHICLE	4100 E 31ST AVE	6/12/2018	P6
C	THEFT-2D (All Other Thefts)	2000 E 18TH AVE	6/13/2018	P6
C	THEFT-2D (Motor Vehicle Parts or Accessories)	3000 E 30TH AVE	6/16/2018	P6
C	THEFT-3D (From Motor Vehicle)	1600 E 35TH AVE	6/13/2018	P6
C	THEFT-3D (From Motor Vehicle)	1800 E 35TH AVE	6/13/2018	P6
C	THEFT-3D (From Motor Vehicle)	1300 S WILLOWELL DR	6/15/2018	P6
C	THEFT-3D (Motor Vehicle Parts or Accessories)	3000 S REGAL ST	6/12/2018	P6
C	THEFT-3D (Motor Vehicle Parts or Accessories)	1400 S FERRALL ST	6/14/2018	P6
<u>SPC6RW</u>				
C	THEFT-3D (From Motor Vehicle)	300 E 21ST AVE	6/10/2018	P6
C	THEFT-3D (From Motor Vehicle)	700 E 23RD AVE	6/11/2018	P6
C	THEFT-3D (From Motor Vehicle)	1500 S LATAWAH ST	6/15/2018	P6
<u>SPC6SG</u>				
C	BURGLARY-RESIDENTIAL	3200 E 44TH AVE	6/11/2018	P6
C	THEFT OF MOTOR VEHICLE	4300 S MIAMI ST	6/12/2018	P6
C	THEFT-2D (From Motor Vehicle)	4100 S HELENA ST	6/14/2018	P6
C	THEFT-2D (From Motor Vehicle)	2300 E THURSTON AVE	6/16/2018	P6
C	THEFT-3D (From Motor Vehicle)	1900 E 39TH AVE	6/13/2018	P6
C	THEFT-3D (From Motor Vehicle)	1400 E 39TH AVE	6/13/2018	P6

POLICE SUMMARY - Ending: Saturday, June 16, 2018



SW - Southwest District (P7)

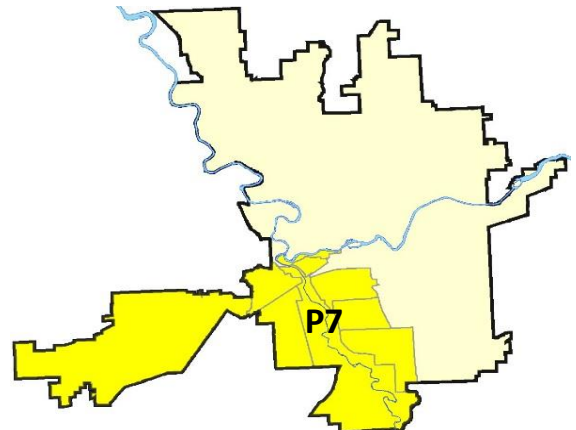
Preliminary IBR Counts

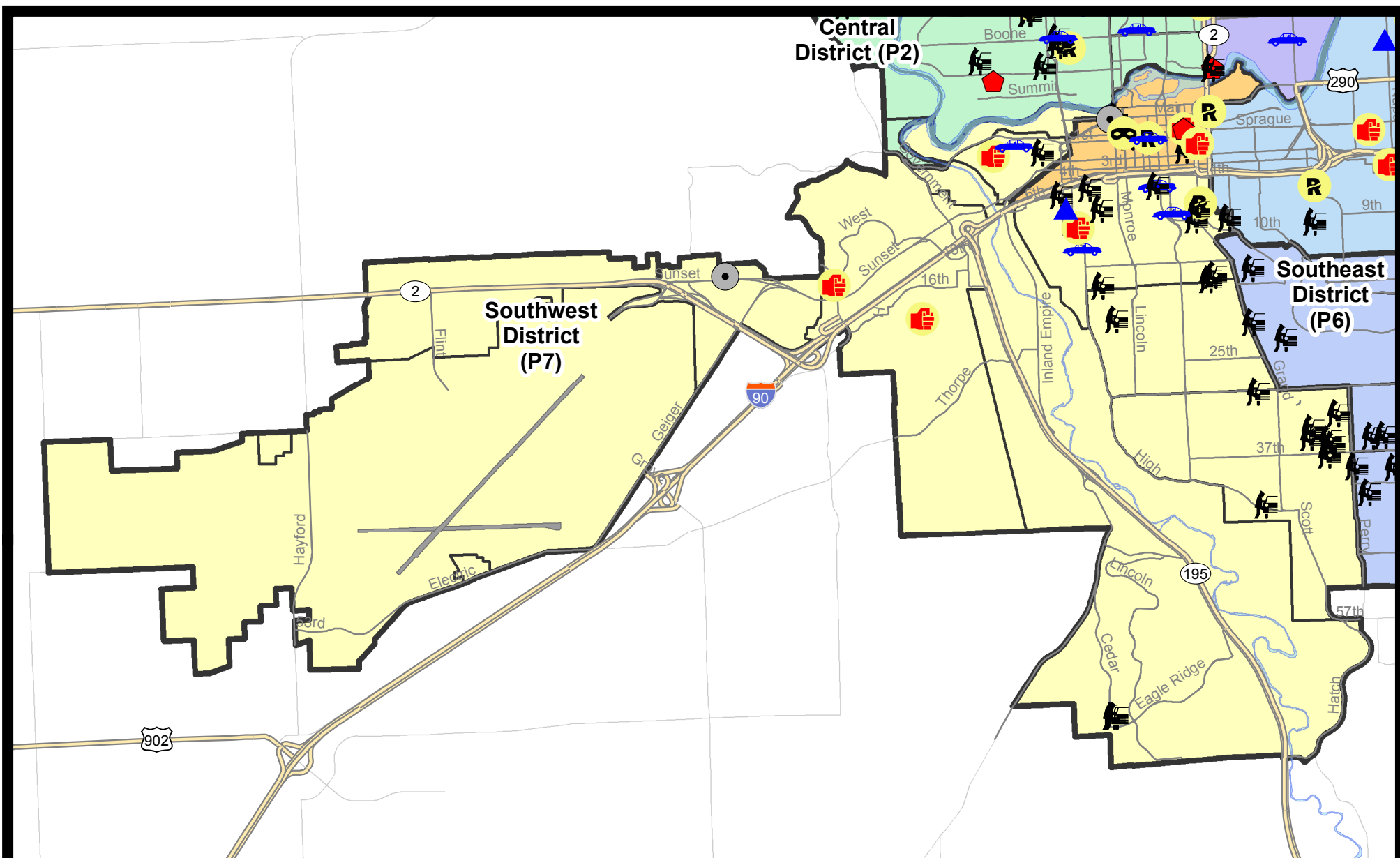
NIBRS Categories (Part 1 Selected)		7 Day Comparison			28 Day Comparison			YTD Comparison		
		Current	Prior	Percent	Current	Prior	Percent	Current	Prior	Percent
Violent	Criminal Homicide	0	0		0	0		0	1	-100.00%
	Rape	1	0		3	2	50.00%	13	11	18.18%
	Robbery - Commercial	0	0		0	0		1	1	0.00%
	Robbery - Person	0	1	-100.00%	2	2	0.00%	12	5	140.00%
	Aggravated Assault - Non DV	3	1	200.00%	6	3	100.00%	24	15	60.00%
	Aggravated Assault - DV	1	1	0.00%	3	0		19	15	26.67%
Violent Total:		5	3	66.67%	14	7	100.00%	69	48	43.75%
Property	Burglary - Residential	0	2	-100.00%	11	6	83.33%	63	67	-5.97%
	Burglary Garage	1	4	-75.00%	9	5	80.00%	35	35	0.00%
	Burglary Commercial	1	0		3	4	-25.00%	14	18	-22.22%
	Larceny	42	28	50.00%	125	127	-1.57%	533	609	-12.48%
	Vehicle Theft	4	5	-20.00%	20	24	-16.67%	102	91	12.09%
	Arson	0	0		2	0		2	3	-33.33%
Property Total:		48	39	23.08%	170	166	2.41%	749	823	-8.99%
Preliminary Part 1 Crime Totals:		53	42	26.19%	184	173	6.36%	818	871	-6.08%
Current 7 Day Period:		6/10/2018 - 6/16/2018			Prior 7 Day Period:		6/3/2018 - 6/9/2018			
Current 28 Day Period:		5/20/2018 - 6/16/2018			Prior 28 Day Period:		4/22/2018 - 5/19/2018			
Current YTD Day Period:		1/1/2018 - 6/16/2018			Prior YTD Period:		1/1/2017 - 6/16/2017			

Prepared by SPD Crime Analysis Office - Tuesday, June 19, 2018

NOTE: SPD moved from UCR to the NIBRS reporting standard on 10/4/16 following the transition to a new RMS System. [Numbers on CompStat reports prior to this date should not be used as a comparison to those on this report.](#) Additional info on these reporting standards can be found on the FBI website: <https://ucr.fbi.gov/nibrs-overview>

This chart represents Preliminary counts of selected crime categories from Police Case Reports. Full statistical analysis to determine the confidence level of this data has not been performed. The % change columns on the preliminary counts differ from the percentage change on the NIBRS crime report, sometimes significantly. The CompStat report is designed for operational use and includes only selected NIBRS categories and coding less complex than full NIBRS rules. Official statistics for these and other NIBRS categories can be found on WASPC & FBI websites once available.



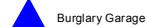
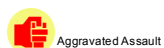
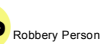


City of Spokane
Southwest District (P7)
Selected
Crime Types
2018-06-10 to 2018-06-16

Prepared By:
Crime Analysis Unit
Spokane Police Department

Legend

NIBRS Events



Cases Represent LERMS Crime Codes
 Points may indicate multiple events
 Note: Veh Prowl is only Larceny category displayed



For Additional Information on Incidents
 pertaining to an Area, Trend, or Pattern
 Contact Information Analysis

0 0.2 0.4 0.6 0.8 1 1.2 1.4 1.6 Miles



THIS IS NOT A LEGAL DOCUMENT:
 The information shown on this map is compiled
 from various sources and is subject to constant
 revision. Information shown on this map should
 not be used to determine the location of facilities
 in relationship to property lines, section lines,
 streets, etc.



Sunday - Saturday

SE - Southwest District (P7)

6/10/2018 TO 6/16/2018



<u>A/C</u>	<u>Offense Statute</u>	<u>Address</u>	<u>Reported Date</u>	<u>Dist</u>
<u>SPD7BA</u>				
C	ASSAULT-2D	2300 W PACIFIC AVE	6/12/2018	P8
C	THEFT OF MOTOR VEHICLE	S CHESTNUT ST / W 1ST AVE	6/13/2018	P7
C	THEFT-2D (From Building)	2300 W PACIFIC AVE	6/15/2018	P7
C	THEFT-3D (From Building)	100 S OAK ST	6/14/2018	P7
C	THEFT-3D (From Motor Vehicle)	W PACIFIC AVE / S OAK ST	6/13/2018	P7
<u>SPD7CH</u>				
C	ASSAULT-2D	1400 W 9TH AVE	6/16/2018	P7
C	BURGLARY 2D GARAGE	1500 W 7TH AVE	6/10/2018	P7
C	MAIL THEFT (All Others)	1700 W 10TH AVE	6/15/2018	P7
C	RAPE-3D (RAPE)		6/11/2018	P7
C	THEFT OF MOTOR VEHICLE	1400 W 12TH AVE	6/12/2018	P7
C	THEFT OF MOTOR VEHICLE	500 W 5TH AVE	6/13/2018	P7
A	THEFT OF MOTOR VEHICLE	300 W 8TH AVE	6/14/2018	P7
C	THEFT-2D (From Building)	1500 W 7TH AVE	6/10/2018	P7
C	THEFT-2D (From Building)	700 W 5TH AVE	6/16/2018	P7
C	THEFT-3D (All Other Thefts)	1100 W 11TH AVE	6/10/2018	P7
C	THEFT-3D (All Other Thefts)	100 W 16TH AVE	6/11/2018	P7
C	THEFT-3D (All Other Thefts)	1200 W 8TH AVE	6/12/2018	P7
C	THEFT-3D (All Other Thefts)	500 W 5TH AVE	6/13/2018	P7
C	THEFT-3D (All Other Thefts)	800 S JEFFERSON ST	6/15/2018	P7
C	THEFT-3D (From Motor Vehicle)	500 W 5TH AVE	6/11/2018	P5
C	THEFT-3D (From Motor Vehicle)	700 S JEFFERSON ST	6/13/2018	P7
C	THEFT-3D (From Motor Vehicle)	W 9TH AVE / W ROCKWOOD BLVD	6/14/2018	P7
C	THEFT-3D (From Motor Vehicle)	0 E 9TH AVE	6/14/2018	P7
C	THEFT-3D (From Motor Vehicle)	0 E 16TH AVE	6/14/2018	P5
A	THEFT-3D (From Motor Vehicle)	0 W 16TH AVE	6/14/2018	P7
C	THEFT-3D (From Motor Vehicle)	W 8TH AVE / S BROWNE ST	6/14/2018	P7
A	THEFT-3D (From Motor Vehicle)	1200 W 16TH AVE	6/14/2018	P7
C	THEFT-3D (From Motor Vehicle)	S ADAMS ST / W 5TH AVE	6/15/2018	P7
C	THEFT-3D (From Motor Vehicle)	1600 W 6TH AVE	6/15/2018	P7
<u>SPD7CS</u>				
A	MAIL THEFT (All Others)	700 E 37TH AVE	6/14/2018	P7
C	MAIL THEFT (All Others)	3300 S GRAND BLVD	6/15/2018	P7
C	THEFT-3D (From Motor Vehicle)	900 E 34TH AVE	6/10/2018	P7
A	THEFT-3D (From Motor Vehicle)	1200 E 32ND AVE	6/10/2018	P7
A	THEFT-3D (From Motor Vehicle)	300 E 29TH AVE	6/10/2018	P7
C	THEFT-3D (From Motor Vehicle)	4200 S LATAWAH ST	6/11/2018	P7

For protection of victim privacy, the entire address on sexual assault crimes has been redacted.

A/C	Offense Statute	Address	Reported Date	Dist
C	THEFT-3D (From Motor Vehicle)	1100 E 37TH AVE	6/13/2018	P7
C	THEFT-3D (From Motor Vehicle)	1100 E 35TH AVE	6/13/2018	P7
A	THEFT-3D (From Motor Vehicle)	1200 E 36TH AVE	6/14/2018	P7
C	THEFT-3D (From Motor Vehicle)	900 E 35TH AVE	6/15/2018	P7
<u>SPD7GT</u>				
C	ASSAULT-1D	1800 S D ST	6/14/2018	P7
<u>SPD7LC</u>				
C	THEFT-1D (All Other Thefts)	7100 S TANGLE HEIGHTS DR	6/12/2018	P6
C	THEFT-2D (All Other Thefts)	4200 S CHENEY SPOKANE RD	6/15/2018	P7
C	THEFT-3D (All Other Thefts)	1100 S COEUR D ALENE ST	6/12/2018	P7
C	THEFT-3D (From Motor Vehicle)	6700 S BAYMONT CT	6/16/2018	P7
C	THEFT-3D (From Motor Vehicle)	6700 S BAYMONT CT	6/16/2018	P7
<u>SPD7MC</u>				
C	THEFT-3D (All Other Thefts)	2800 S GRAND BLVD	6/12/2018	P7
C	THEFT-3D (From Motor Vehicle)	1000 W 20TH AVE	6/14/2018	P7
<u>SPD7WH</u>				
C	ASSAULT-2D	1500 S RUSTLE ST	6/16/2018	P7
C	THEFT-2D (All Other Thefts)	W RIVERSIDE AVE / S GOVERNMENT WAY	6/16/2018	P7
C	THEFT-3D (All Other Thefts)	W RIVERSIDE AVE / S GOVERNMENT WAY	6/16/2018	P7
C	THEFT-3D (All Other Thefts)	1500 S RUSTLE ST	6/16/2018	P7
<u>SPD7WP</u>				
C	BURGLARY 2D COMMERCIAL	5600 W SUNSET HWY	6/12/2018	P7
C	THEFT-2D (From Building)	5600 W SUNSET HWY	6/10/2018	P7

SPOKANE POLICE DEPARTMENT

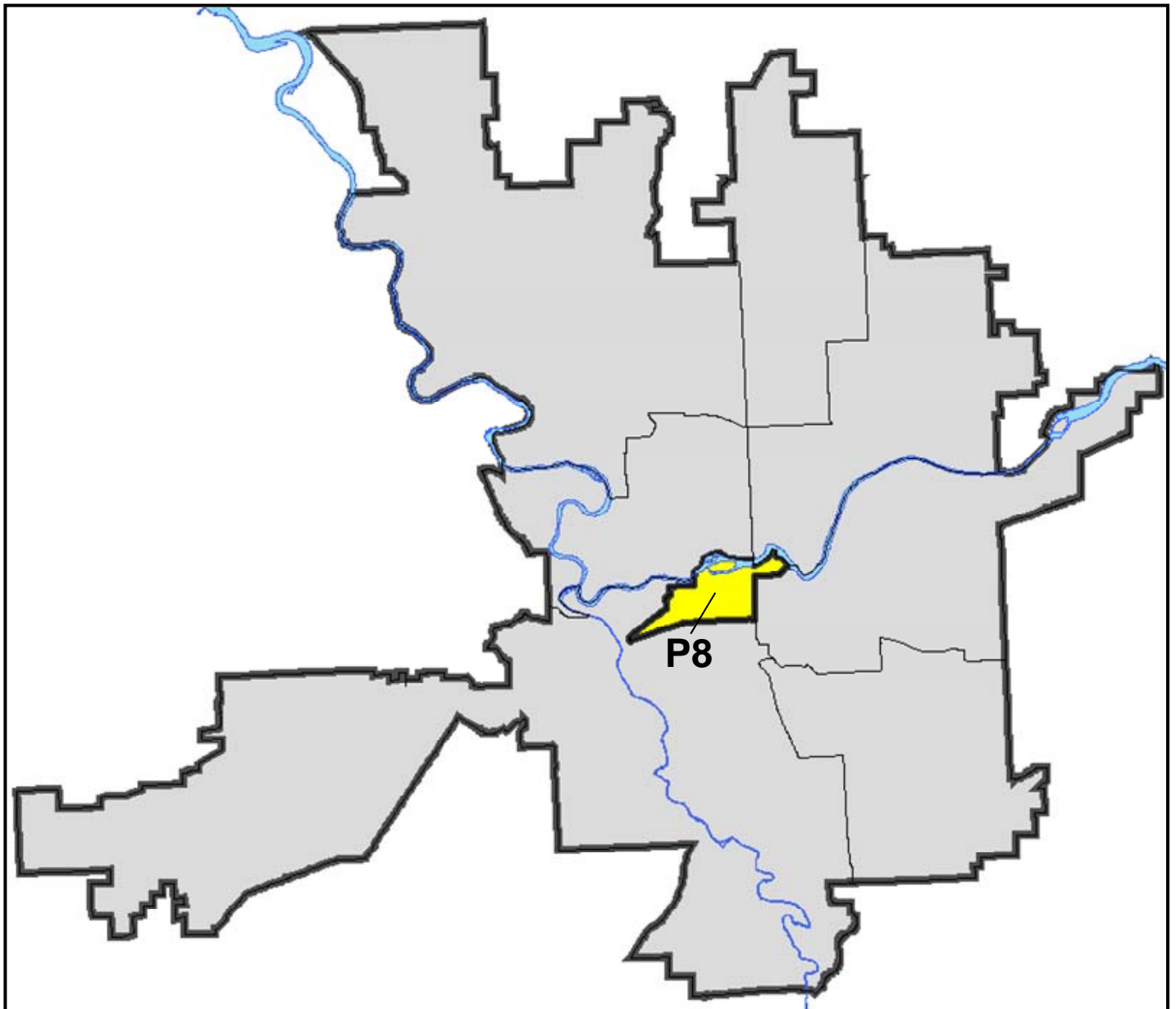
DOWNTOWN

Police Service Area



PSA Commander

Captain David Singley



POLICE SUMMARY - Ending: Saturday, June 16, 2018

DOWNTOWN PRECINCT (P8)



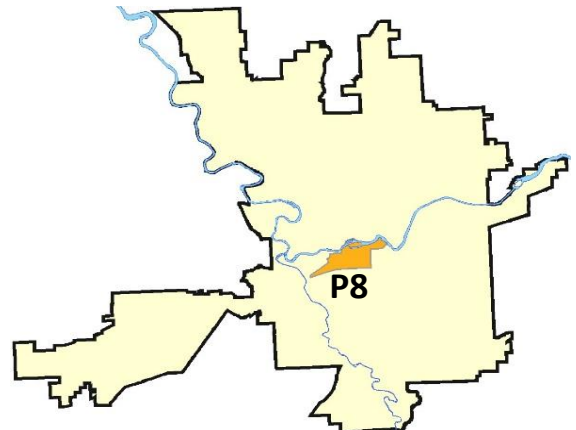
Preliminary IBR Counts

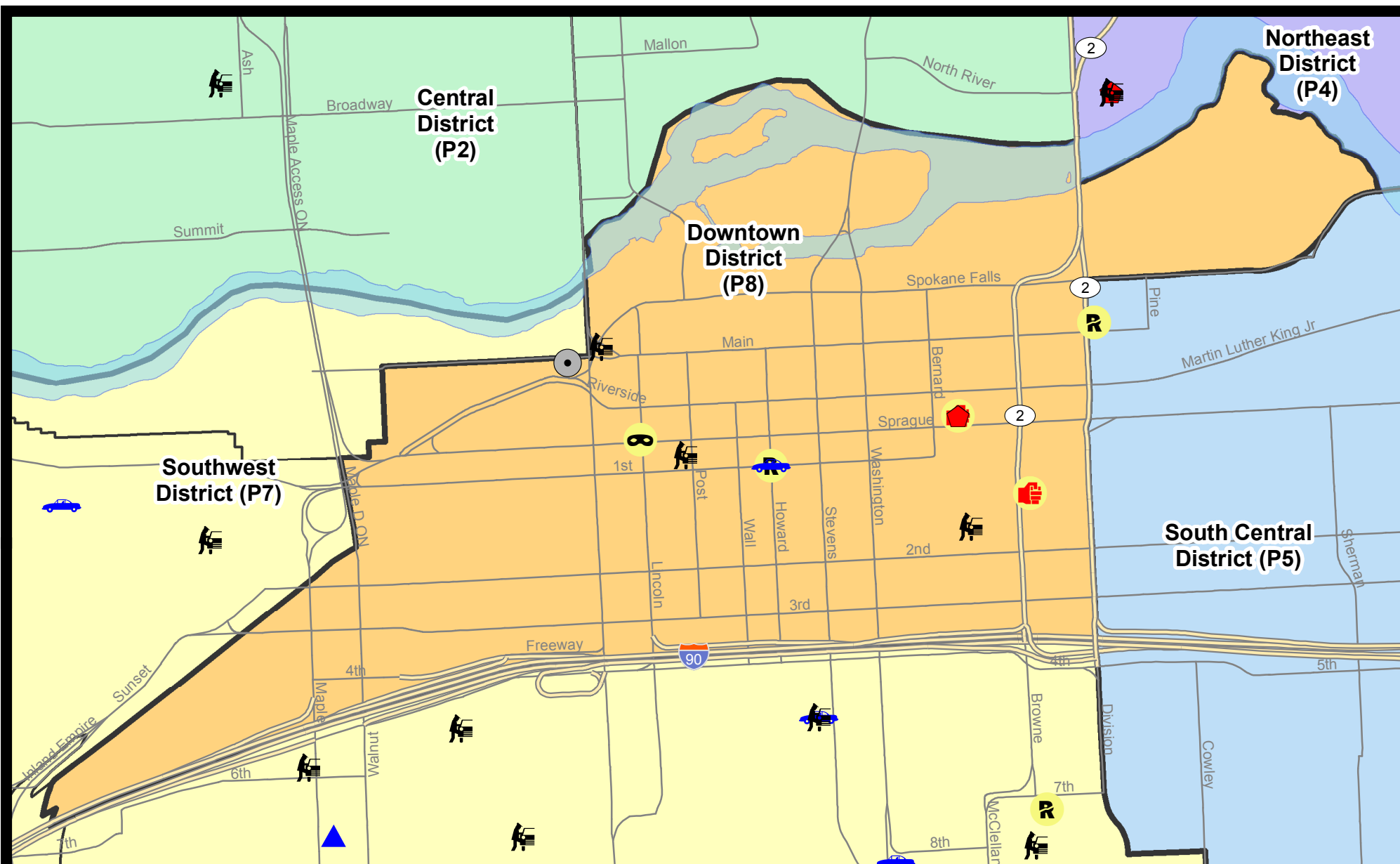
NIBRS Categories (Part 1 Selected)		7 Day Comparison			28 Day Comparison			YTD Comparison		
		Current	Prior	Percent	Current	Prior	Percent	Current	Prior	Percent
Violent	Criminal Homicide	0	0		0	0		0	0	
	Rape	2	1	100.00%	5	1	400.00%	14	8	75.00%
	Robbery - Commercial	0	0		0	0		3	0	
	Robbery - Person	1	1	0.00%	3	1	200.00%	15	18	-16.67%
	Aggravated Assault - Non DV	2	3	-33.33%	10	17	-41.18%	67	32	109.38%
	Aggravated Assault - DV	0	0		0	2	-100.00%	9	9	0.00%
Violent Total:		5	5	0.00%	18	21	-14.29%	108	67	61.19%
Property	Burglary - Residential	1	0		2	4	-50.00%	13	16	-18.75%
	Burglary Garage	0	0		0	0		0	1	-100.00%
	Burglary Commercial	1	3	-66.67%	8	3	166.67%	20	18	11.11%
	Larceny	19	21	-9.52%	84	98	-14.29%	520	518	0.39%
	Vehicle Theft	1	3	-66.67%	8	4	100.00%	37	27	37.04%
	Arson	0	0		1	2	-50.00%	3	0	
Property Total:		22	27	-18.52%	103	111	-7.21%	593	580	2.24%
Preliminary Part 1 Crime Totals:		27	32	-15.63%	121	132	-8.33%	701	647	8.35%
Current 7 Day Period:		6/10/2018 - 6/16/2018			Prior 7 Day Period:		6/3/2018 - 6/9/2018			
Current 28 Day Period:		5/20/2018 - 6/16/2018			Prior 28 Day Period:		4/22/2018 - 5/19/2018			
Current YTD Day Period:		1/1/2018 - 6/16/2018			Prior YTD Period:		1/1/2017 - 6/16/2017			

Prepared by SPD Crime Analysis Office - Tuesday, June 19, 2018

NOTE: SPD moved from UCR to the NIBRS reporting standard on 10/4/16 following the transition to a new RMS System. [Numbers on CompStat reports prior to this date should not be used as a comparison to those on this report.](#) Additional info on these reporting standards can be found on the FBI website: <https://ucr.fbi.gov/nibrs-overview>

This chart represents Preliminary counts of selected crime categories from Police Case Reports. Full statistical analysis to determine the confidence level of this data has not been performed. The % change columns on the preliminary counts differ from the percentage change on the NIBRS crime report, sometimes significantly. The CompStat report is designed for operational use and includes only selected NIBRS categories and coding less complex than full NIBRS rules. Official statistics for these and other NIBRS categories can be found on WASPC & FBI websites once available.





City of Spokane
Downtown District (P8)
Selected
Crime Types
2018-06-10 to 2018-06-16
 Prepared By:
 Crime Analysis Unit
 Spokane Police Department

Legend

NIBRS Events



Robbery Commercial

Robbery Person

Aggravated Assault

Burglary Residential

Burglary Garage

Burglary Commercial

Vehicle Prowling

Vehicle Theft

Arson

Cases Represent LERMS Crime Codes
 Points may indicate multiple events
 Note: Veh Prowl is only Larceny category displayed



For Additional Information on Incidents
 pertaining to an Area, Trend, or Pattern
 Contact Information Analysis

0 0.2 Miles



THIS IS NOT A LEGAL DOCUMENT:
 The information shown on this map is compiled
 from various sources and is subject to constant
 revision. Information shown on this map should
 not be used to determine the location of facilities
 in relationship to property lines, section lines,
 streets, etc.



Sunday - Saturday

SW - Downtown District (P8)

6/10/2018 TO 6/16/2018



<u>A/C</u>	<u>Offense Statute</u>	<u>Address</u>	<u>Reported Date</u>	<u>Dist</u>
<u>SPD8RS</u>				
C	ASSAULT-2D	200 W SPRAGUE AVE	6/11/2018	P8
C	ASSAULT-2D	0 W PACIFIC AVE	6/13/2018	P8
C	BURGLARY 2D COMMERCIAL	1000 W RIVERSIDE AVE	6/12/2018	P8
A	BURGLARY-RESIDENTIAL	200 W SPRAGUE AVE	6/11/2018	P8
C	MAIL THEFT (From a Building)	200 W SPRAGUE AVE	6/14/2018	P8
C	RAPE-1ST DEG (RAPE)		6/14/2018	P8
C	RAPE-3D (RAPE)		6/14/2018	P8
C	ROBBERY 1D PERSON (NOT PURSE SNATCHING)	900 W SPRAGUE AVE	6/15/2018	P8
C	THEFT OF MOTOR VEHICLE	W 1ST AVE / S HOWARD ST	6/10/2018	P8
C	THEFT-2D (All Other Thefts)	700 W SPRAGUE AVE	6/15/2018	P8
C	THEFT-2D (From Building)	0 N WASHINGTON ST	6/10/2018	P8
C	THEFT-3D (All Other Thefts)	200 N HOWARD ST	6/12/2018	P8
C	THEFT-3D (All Other Thefts)	100 S DIVISION ST	6/14/2018	P8
C	THEFT-3D (All Other Thefts)	600 W MAIN AVE	6/14/2018	P8
C	THEFT-3D (All Other Thefts)	800 W SPOKANE FALLS BLVD	6/16/2018	P8
C	THEFT-3D (From Building)	500 W 2ND AVE	6/10/2018	P8
C	THEFT-3D (From Building)	200 W SPOKANE FALLS BLVD	6/11/2018	P8
C	THEFT-3D (From Building)	500 W 3RD AVE	6/11/2018	P8
C	THEFT-3D (From Building)	400 W SPRAGUE AVE	6/16/2018	P8
C	THEFT-3D (From Motor Vehicle)	900 W MAIN AVE	6/12/2018	P8
C	THEFT-3D (From Motor Vehicle)	S MCCLELLAN ST / W PACIFIC AVE	6/13/2018	P8
C	THEFT-3D (From Motor Vehicle)	0 S POST ST	6/13/2018	P8
C	THEFT-3D (Shoplifting)	700 W MAIN AVE	6/10/2018	P8
C	THEFT-3D (Shoplifting)	400 W MAIN AVE	6/14/2018	P8
C	THEFT-CITY (All Other Thefts)	400 W SPRAGUE AVE	6/12/2018	P8
C	THEFT-CITY (All Other Thefts)	900 W SPRAGUE AVE	6/15/2018	P8
C	THEFT-CITY (Shoplifting)	200 S POST ST	6/11/2018	P8

POLICE SUMMARY - Ending: Saturday, June 16, 2018



Other Jurisdiction or Unk District

Preliminary IBR Counts

NIBRS Categories (Part 1 Selected)		7 Day Comparison			28 Day Comparison			YTD Comparison		
		Current	Prior	Percent	Current	Prior	Percent	Current	Prior	Percent
Violent	Criminal Homicide	0	0		0	0		0	0	
	Rape	0	0		1	1	0.00%	4	13	-69.23%
	Robbery - Commercial	0	0		0	0		0	8	-100.00%
	Robbery - Person	0	0		0	0		0	13	-100.00%
	Aggravated Assault - Non DV	0	0		0	0		0	47	-100.00%
	Aggravated Assault - DV	0	0		1	0		1	9	-88.89%
Violent Total:		0	0		2	1	100.00%	5	90	-94.44%
Property	Burglary - Residential	0	0		0	0		0	1	-100.00%
	Burglary Garage	0	0		0	0		0	0	
	Burglary Commercial	0	0		0	0		0	1	-100.00%
	Larceny	0	0		1	2	-50.00%	11	35	-68.57%
	Vehicle Theft	0	0		0	0		5	29	-82.76%
	Arson	0	0		0	0		0	2	-100.00%
Property Total:		0	0		1	2	-50.00%	16	68	-76.47%
Preliminary Part 1 Crime Totals:		0	0		3	3	0.00%	21	158	-86.71%
Current 7 Day Period:		6/10/2018 - 6/16/2018			Prior 7 Day Period:		6/3/2018 - 6/9/2018			
Current 28 Day Period:		5/20/2018 - 6/16/2018			Prior 28 Day Period:		4/22/2018 - 5/19/2018			
Current YTD Day Period:		1/1/2018 - 6/16/2018			Prior YTD Period:		1/1/2017 - 6/16/2017			

Prepared by SPD Crime Analysis Office - Tuesday, June 19, 2018

NOTE: SPD moved from UCR to the NIBRS reporting standard on 10/4/16 following the transition to a new RMS System. [Numbers on CompStat reports prior to this date should not be used as a comparison to those on this report.](#) Additional info on these reporting standards can be found on the FBI website: <https://ucr.fbi.gov/nibrs-overview>

This chart represents Preliminary counts of selected crime categories from Police Case Reports. Full statistical analysis to determine the confidence level of this data has not been performed. The % change columns on the preliminary counts differ from the percentage change on the NIBRS crime report, sometimes significantly. The CompStat report is designed for operational use and includes only selected NIBRS categories and coding less complex than full NIBRS rules. Official statistics for these and other NIBRS categories can be found on WASPC & FBI websites once available.

Sunday - Saturday

6/10/2018 TO 6/16/2018

Other Jurisdiction/Unk District



A/C **Offense Statute**

Address

Reported Date

Dist

#Type!

#Typ