

SPOKANE POLICE DEPARTMENT

PRELIMINARY CITYWIDE **IBR** CRIME REPORT



Preliminary IBR Counts

CHIEF OF POLICE

Craig Meidl

Period Ending: Saturday, June 09, 2018

NIBRS Categories (Part 1 Selected)		7 Day Comparison			28 Day Comparison			YTD Comparison		
		Current	Prior	Percent	Current	Prior	Percent	Current	Prior	Percent
Violent	Criminal Homicide	0	0		1	0		3	3	0.00%
	Rape	6	6	0.00%	29	23	26.09%	124	103	20.39%
	Robbery - Commercial	1	2	-50.00%	3	3	0.00%	30	39	-23.08%
	Robbery - Person	4	5	-20.00%	13	9	44.44%	82	92	-10.87%
	Aggravated Assault - Non DV	11	10	10.00%	54	62	-12.90%	295	237	24.47%
	Aggravated Assault - DV	9	11	-18.18%	46	35	31.43%	195	154	26.62%
Violent Total:		31	34	-8.82%	146	132	10.61%	729	628	16.08%
Property	Burglary - Residential	18	24	-25.00%	80	75	6.67%	444	505	-12.08%
	Burglary Garage	15	12	25.00%	56	53	5.66%	240	256	-6.25%
	Burglary Commercial	9	5	80.00%	33	33	0.00%	161	203	-20.69%
	Larceny	273	232	17.67%	990	964	2.70%	5263	5451	-3.45%
	Vehicle Theft	43	41	4.88%	145	119	21.85%	757	850	-10.94%
	Arson	0	3	-100.00%	6	2	200.00%	19	13	46.15%
Property Total:		358	317	12.93%	1310	1246	5.14%	6884	7278	-5.41%
Preliminary Part 1 Crime Totals:		389	351	10.83%	1456	1378	5.66%	7613	7906	-3.71%
Current 7 Day Period:		6/3/2018 - 6/9/2018			Prior 7 Day Period:		5/27/2018 - 6/2/2018			
Current 28 Day Period:		5/13/2018 - 6/9/2018			Prior 28 Day Period:		4/15/2018 - 5/12/2018			
Current YTD Day Period:		1/1/2018 - 6/9/2018			Prior YTD Period:		1/1/2017 - 6/9/2017			

Prepared by SPD Crime Analysis Office - Monday, June 11, 2018

NOTE: SPD moved from UCR to the NIBRS reporting standard on 10/4/16 following the transition to a new RMS System. [Numbers on CompStat reports prior to this date should not be used as a comparison to those on this report.](#) Additional info on these reporting standards can be found on the FBI website: <https://ucr.fbi.gov/nibrs-overview>

This chart represents Preliminary counts of selected crime categories from Police Case Reports. Full statistical analysis to determine the confidence level of this data has not been performed. The % change columns on the preliminary counts differ from the percentage change on the NIBRS crime report, sometimes significantly. The CompStat report is designed for operational use and includes only selected NIBRS categories and coding less complex than full NIBRS rules. Official statistics for these and other NIBRS categories can be found on WASPC & FBI websites once available.



SPOKANE POLICE DEPARTMENT



NORTH Police Service Area

PSA Commander

Captain Dan Torok

Northwest District (P1)

Central District (P2)

Neva-Wood District (P3)

Northeast District (P4)



POLICE SUMMARY - Ending: Saturday, June 09, 2018

NORTH PRECINCT (P1, P2, P3, and P4)



Preliminary IBR Counts

NIBRS Categories (Part 1 Selected)		7 Day Comparison			28 Day Comparison			YTD Comparison		
		Current	Prior	Percent	Current	Prior	Percent	Current	Prior	Percent
Violent	Criminal Homicide	0	0		1	0		2	2	0.00%
	Rape	4	2	100.00%	18	16	12.50%	75	51	47.06%
	Robbery - Commercial	1	2	-50.00%	3	3	0.00%	22	28	-21.43%
	Robbery - Person	1	3	-66.67%	5	6	-16.67%	46	37	24.32%
	Aggravated Assault - Non DV	6	4	50.00%	30	28	7.14%	159	106	50.00%
	Aggravated Assault - DV	5	7	-28.57%	33	21	57.14%	128	92	39.13%
Violent Total:		17	18	-5.56%	90	74	21.62%	432	316	36.71%
Property	Burglary - Residential	13	15	-13.33%	52	44	18.18%	266	320	-16.88%
	Burglary Garage	10	8	25.00%	41	42	-2.38%	171	168	1.79%
	Burglary Commercial	3	2	50.00%	16	18	-11.11%	89	128	-30.47%
	Larceny	188	137	37.23%	622	608	2.30%	3438	3364	2.20%
	Vehicle Theft	31	29	6.90%	98	69	42.03%	490	514	-4.67%
	Arson	0	1	-100.00%	2	1	100.00%	11	7	57.14%
Property Total:		245	192	27.60%	831	782	6.27%	4465	4501	-0.80%
Preliminary Part 1 Crime Totals:		262	210	24.76%	921	856	7.59%	4897	4817	1.66%
Current 7 Day Period:		6/3/2018 - 6/9/2018			Prior 7 Day Period:		5/27/2018 - 6/2/2018			
Current 28 Day Period:		5/13/2018 - 6/9/2018			Prior 28 Day Period:		4/15/2018 - 5/12/2018			
Current YTD Day Period:		1/1/2018 - 6/9/2018			Prior YTD Period:		1/1/2017 - 6/9/2017			

Prepared by SPD Crime Analysis Office - Monday, June 11, 2018

NOTE: SPD moved from UCR to the NIBRS reporting standard on 10/4/16 following the transition to a new RMS System. [Numbers on CompStat reports prior to this date should not be used as a comparison to those on this report.](#) Additional info on these reporting standards can be found on the FBI website: <https://ucr.fbi.gov/nibrs-overview>

This chart represents Preliminary counts of selected crime categories from Police Case Reports. Full statistical analysis to determine the confidence level of this data has not been performed. The % change columns on the preliminary counts differ from the percentage change on the NIBRS crime report, sometimes significantly. The CompStat report is designed for operational use and includes only selected NIBRS categories and coding less complex than full NIBRS rules. Official statistics for these and other NIBRS categories can be found on WASPC & FBI websites once available.



POLICE SUMMARY - Ending: Saturday, June 09, 2018



NW - Northwest District (P1)

Preliminary IBR Counts

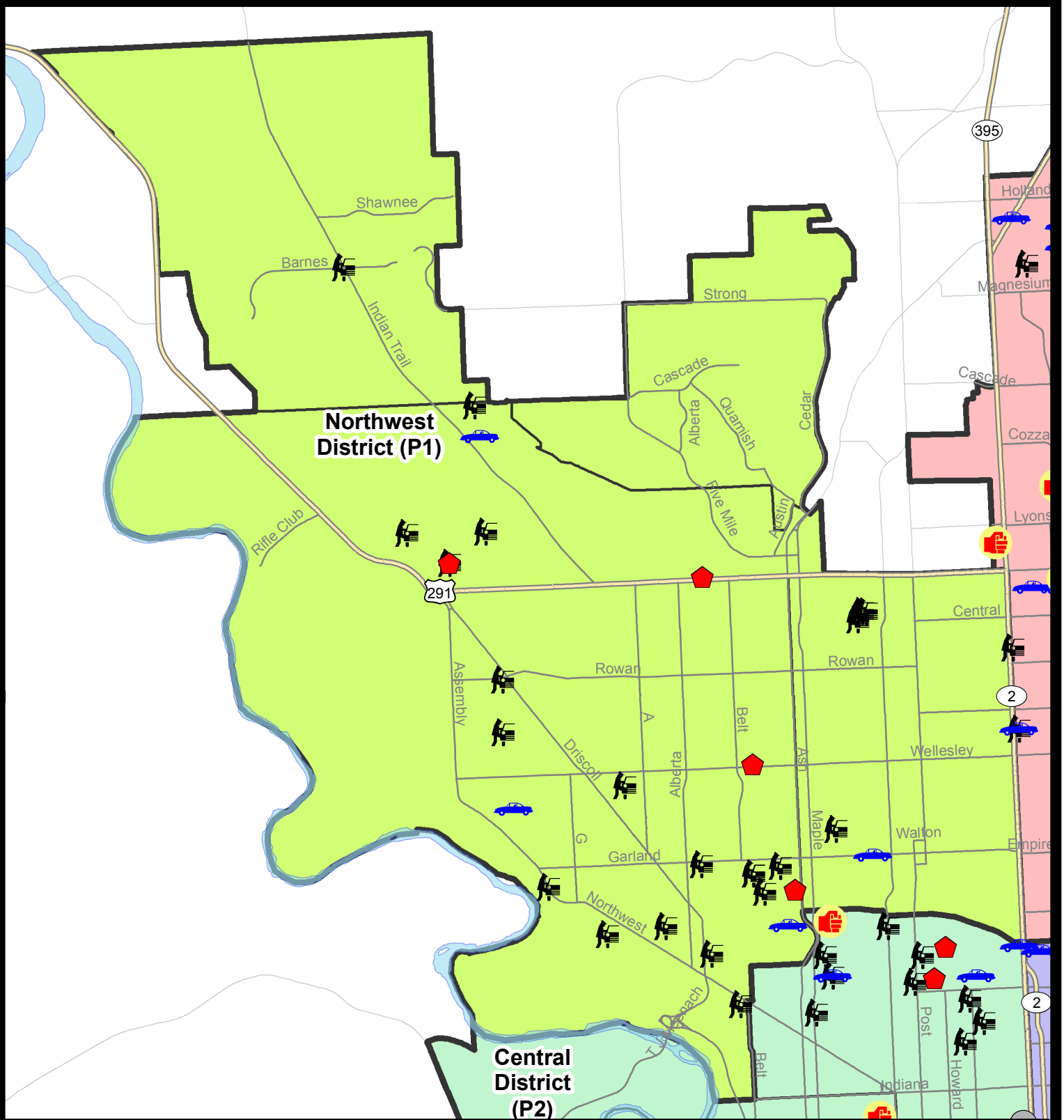
NIBRS Categories (Part 1 Selected)		7 Day Comparison			28 Day Comparison			YTD Comparison		
		Current	Prior	Percent	Current	Prior	Percent	Current	Prior	Percent
Violent	Criminal Homicide	0	0		1	0		1	0	
	Rape	0	0		1	6	-83.33%	15	8	87.50%
	Robbery - Commercial	0	0		0	0		2	2	0.00%
	Robbery - Person	0	0		0	1	-100.00%	5	9	-44.44%
	Aggravated Assault - Non DV	0	1	-100.00%	2	7	-71.43%	20	27	-25.93%
	Aggravated Assault - DV	0	1	-100.00%	4	5	-20.00%	19	13	46.15%
Violent Total:		0	2	-100.00%	8	19	-57.89%	62	59	5.08%
Property	Burglary - Residential	4	1	300.00%	9	12	-25.00%	67	77	-12.99%
	Burglary Garage	0	1	-100.00%	9	10	-10.00%	38	52	-26.92%
	Burglary Commercial	0	0		1	3	-66.67%	14	17	-17.65%
	Larceny	44	22	100.00%	120	130	-7.69%	685	711	-3.66%
	Vehicle Theft	4	5	-20.00%	10	12	-16.67%	72	92	-21.74%
	Arson	0	1	-100.00%	1	0		1	3	-66.67%
Property Total:		52	30	73.33%	150	167	-10.18%	877	952	-7.88%
Preliminary Part 1 Crime Totals:		52	32	62.50%	158	186	-15.05%	939	1011	-7.12%
Current 7 Day Period:		6/3/2018 - 6/9/2018			Prior 7 Day Period:		5/27/2018 - 6/2/2018			
Current 28 Day Period:		5/13/2018 - 6/9/2018			Prior 28 Day Period:		4/15/2018 - 5/12/2018			
Current YTD Day Period:		1/1/2018 - 6/9/2018			Prior YTD Period:		1/1/2017 - 6/9/2017			

Prepared by SPD Crime Analysis Office - Monday, June 11, 2018

NOTE: SPD moved from UCR to the NIBRS reporting standard on 10/4/16 following the transition to a new RMS System. [Numbers on CompStat reports prior to this date should not be used as a comparison to those on this report.](#) Additional info on these reporting standards can be found on the FBI website: <https://ucr.fbi.gov/nibrs-overview>

This chart represents Preliminary counts of selected crime categories from Police Case Reports. Full statistical analysis to determine the confidence level of this data has not been performed. The % change columns on the preliminary counts differ from the percentage change on the NIBRS crime report, sometimes significantly. The CompStat report is designed for operational use and includes only selected NIBRS categories and coding less complex than full NIBRS rules. Official statistics for these and other NIBRS categories can be found on WASPC & FBI websites once available.





City of Spokane
Northwest District (P1)
Selected Crime Codes
2018-06-03 to 2018-06-09
 Prepared By:
 Crime Analysis Unit
 Spokane Police Department

Legend

NIBRS Events



Criminal Homicide



Rape



Robbery Commercial



Robbery Person



Aggravated Assault



Burglary Residential



Burglary Garage



Burglary Commercial



Vehicle Prowling



Vehicle Theft



Arson



Cases Represent LERMS Crime Codes
 Points may indicate multiple events
 Note: Veh Prowl is only Larceny displayed

For Additional Information on
 Incidents pertaining to an
 Area, Trend, or Pattern
 Contact Information Analysis

0 0.25 0.5 1 Miles



THIS IS NOT A LEGAL DOCUMENT:
 The information shown on this map is compiled
 from various sources and is subject to constant
 revision. Information shown on this map should
 not be used to determine the location of facilities
 in relationship to property lines, section lines,
 streets, etc.

Sunday - Saturday

6/3/2018 TO 6/9/2018

NW - Northwest District (P1)



<u>A/C</u>	<u>Offense Statute</u>	<u>Address</u>	<u>Reported Date</u>	<u>Dist</u>
<u>SPA1BS</u>				
C	BURGLARY-RESIDENTIAL	2400 W FRANCIS AVE	6/4/2018	P1
C	BURGLARY-RESIDENTIAL	6600 N ASSEMBLY ST	6/5/2018	P1
C	THEFT OF MOTOR VEHICLE	4100 W ARROWHEAD CT	6/4/2018	P1
C	THEFT-2D (From Motor Vehicle)	6600 N ASSEMBLY ST	6/5/2018	P1
A	THEFT-3D (From Motor Vehicle)	6800 N WINSTON DR	6/5/2018	P1
C	THEFT-3D (From Motor Vehicle)	7000 N SKYLINE DR	6/7/2018	P1
C	VEHICLE PROWLING-2D/From Motor Vehicle	4300 W OSAGE WAY	6/4/2018	P1
<u>SPA1FM</u>				
C	THEFT-2D (From Building)	7500 N FIVE MILE RD	6/4/2018	P1
<u>SPA1IT</u>				
A	THEFT-3D (From Motor Vehicle)	5200 W BARNES RD	6/6/2018	P1
<u>SPA1NH</u>				
C	THEFT-2D (From Motor Vehicle)	4100 N CEDAR ST	6/8/2018	P1
C	THEFT-3D (All Other Thefts)	0 W COURTLAND AVE	6/7/2018	P1
C	THEFT-3D (All Other Thefts)	4900 N MONROE ST	6/9/2018	P1
C	THEFT-3D (From Motor Vehicle)	1100 W CENTRAL AVE	6/3/2018	P1
C	THEFT-3D (From Motor Vehicle)	5900 N MADISON ST	6/3/2018	P1
C	THEFT-3D (From Motor Vehicle)	1100 W BISMARK AVE	6/3/2018	P1
C	THEFT-3D (Motor Vehicle Parts or Accessories)	1100 W BISMARK AVE	6/3/2018	P1
C	THEFT-3D (Shoplifting)	1000 W WELLESLEY AVE	6/7/2018	P1
C	THEFT-3D (Shoplifting)	4700 N DIVISION ST	6/8/2018	P1
C	TMVWOP-2D	N MADISON ST / W GARLAND AVE	6/8/2018	P1
<u>SPA1NW</u>				
C	BURGLARY-RESIDENTIAL	2000 W WELLESLEY AVE	6/6/2018	P1
C	BURGLARY-RESIDENTIAL	1700 W GORDON AVE	6/6/2018	P1
C	THEFT OF MOTOR VEHICLE	1800 W LIBERTY AVE	6/3/2018	P1
C	THEFT OF MOTOR VEHICLE	3900 W HEROY AVE	6/6/2018	P1
C	THEFT(FIREARM) (All Other)	5200 W HOFFMAN PL	6/9/2018	P1
C	THEFT-2D (From Motor Vehicle)	3900 W ROWAN AVE	6/3/2018	P1
C	THEFT-2D (From Motor Vehicle)	2400 W GARLAND AVE	6/4/2018	P1
C	THEFT-2D (From Motor Vehicle)	W NORTHWEST BLVD / N I ST	6/7/2018	P1
C	THEFT-2D (From Motor Vehicle)	2000 W PROVIDENCE AVE	6/9/2018	P1
C	THEFT-2D (From Motor Vehicle)	3300 N MILTON ST	6/9/2018	P1
C	THEFT-3D (All Other Thefts)	2100 W GRACE AVE	6/4/2018	P1
C	THEFT-3D (All Other Thefts)	3100 W CENTRAL AVE	6/5/2018	P1
C	THEFT-3D (All Other Thefts)	6100 N ASH ST	6/6/2018	P1
C	THEFT-3D (All Other Thefts)	2500 W GORDON AVE	6/7/2018	P1

For protection of victim privacy, the entire address on sexual assault crimes has been redacted.

A/C	Offense Statute	Address	Reported Date	Dist
C	THEFT-3D (All Other Thefts)	2700 W GORDON AVE	6/8/2018	P1
C	THEFT-3D (All Other Thefts)	4000 W QUEEN AVE	6/8/2018	P1
C	THEFT-3D (All Other Thefts)	2200 W CLEVELAND AVE	6/9/2018	P1
C	THEFT-3D (From Building)	6000 N ASSEMBLY ST	6/4/2018	P1
C	THEFT-3D (From Building)	2500 W GORDON AVE	6/7/2018	P1
C	THEFT-3D (From Building)	6500 N ROYAL DR	6/7/2018	P1
C	THEFT-3D (From Building)	6500 N ROYAL DR	6/8/2018	P1
C	THEFT-3D (From Motor Vehicle)	1800 W GARLAND AVE	6/5/2018	P1
C	THEFT-3D (From Motor Vehicle)	3900 W QUEEN AVE	6/5/2018	P1
C	THEFT-3D (From Motor Vehicle)	2400 W EUCLID AVE	6/8/2018	P1
C	THEFT-3D (From Motor Vehicle)	2000 W PROVIDENCE AVE	6/9/2018	P1
A	THEFT-3D (From Motor Vehicle)	3200 W ALICE AVE	6/9/2018	P1
A	THEFT-3D (From Motor Vehicle)	3000 W HOFFMAN AVE	6/9/2018	P1
C	THEFT-3D (From Motor Vehicle)	2000 W GORDON AVE	6/9/2018	P1
C	THEFT-3D (Motor Vehicle Parts or Accessories)	3100 W GARLAND AVE	6/6/2018	P2
C	THEFT-3D (Motor Vehicle Parts or Accessories)	2200 W CENTRAL AVE	6/8/2018	P1
C	THEFT-3D (Shoplifting)	2500 W WELLESLEY AVE	6/9/2018	P1
C	THEFT-3D (Shoplifting)	2300 W WELLESLEY AVE	6/9/2018	P1
C	VEHICLE PROWLING-2D/From Motor Vehicle	2100 W BUCKEYE AVE	6/6/2018	P1

POLICE SUMMARY - Ending: Saturday, June 09, 2018

NW - North Central District (P2)



Preliminary IBR Counts

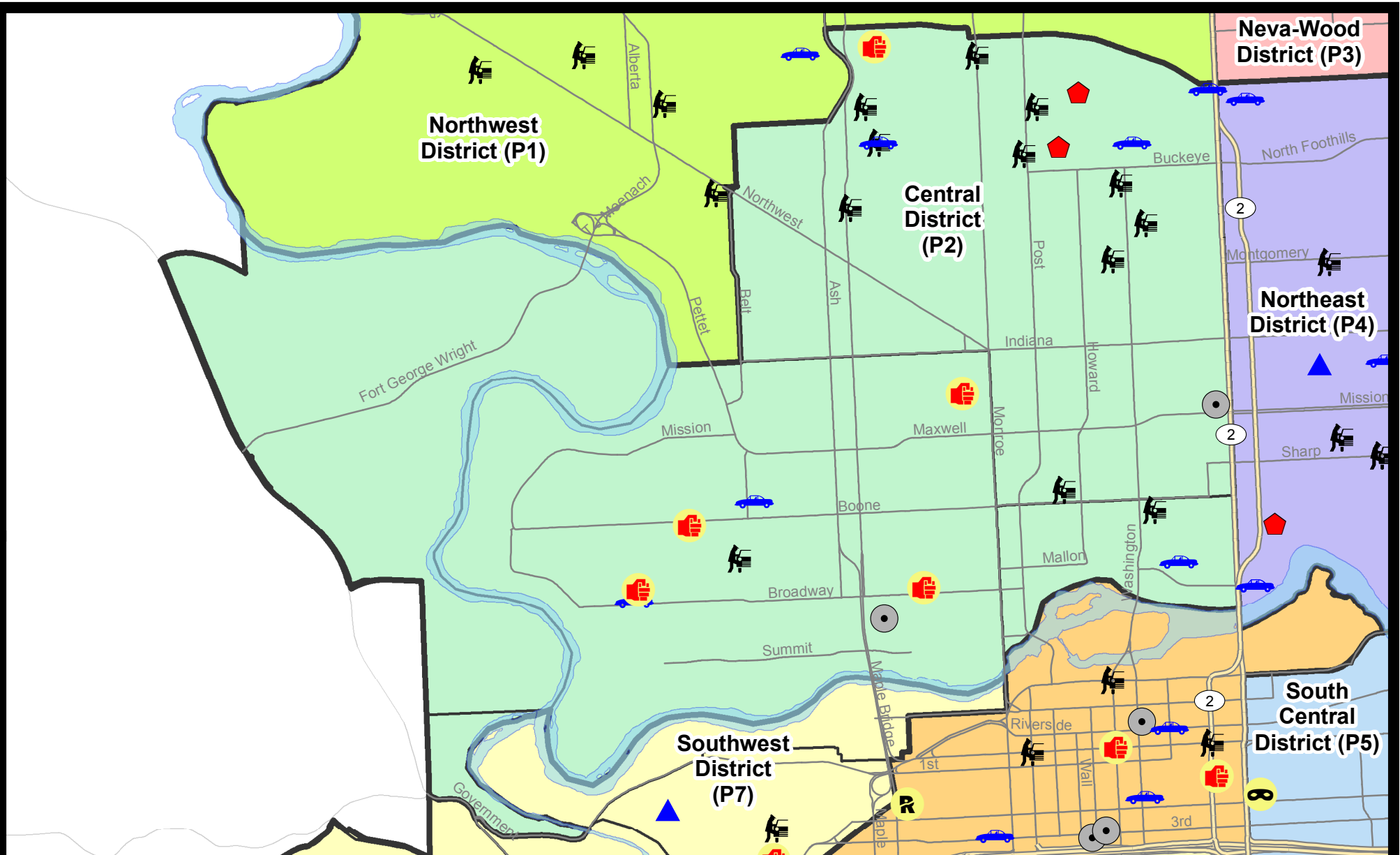
NIBRS Categories (Part 1 Selected)		7 Day Comparison			28 Day Comparison			YTD Comparison		
		Current	Prior	Percent	Current	Prior	Percent	Current	Prior	Percent
Violent	Criminal Homicide	0	0		0	0		0	0	
	Rape	1	2	-50.00%	6	4	50.00%	16	14	14.29%
	Robbery - Commercial	0	0		0	1	-100.00%	4	4	0.00%
	Robbery - Person	0	1	-100.00%	1	0		15	8	87.50%
	Aggravated Assault - Non DV	3	0		5	8	-37.50%	36	28	28.57%
	Aggravated Assault - DV	2	2	0.00%	13	3	333.33%	35	26	34.62%
Violent Total:		6	5	20.00%	25	16	56.25%	106	80	32.50%
Property	Burglary - Residential	2	3	-33.33%	10	11	-9.09%	56	79	-29.11%
	Burglary Garage	0	2	-100.00%	7	16	-56.25%	44	42	4.76%
	Burglary Commercial	2	1	100.00%	6	6	0.00%	27	52	-48.08%
	Larceny	39	24	62.50%	136	125	8.80%	643	618	4.05%
	Vehicle Theft	6	11	-45.45%	28	13	115.38%	119	88	35.23%
	Arson	0	0		0	0		0	2	-100.00%
Property Total:		49	41	19.51%	187	171	9.36%	889	881	0.91%
Preliminary Part 1 Crime Totals:		55	46	19.57%	212	187	13.37%	995	961	3.54%
Current 7 Day Period:		6/3/2018 - 6/9/2018			Prior 7 Day Period:		5/27/2018 - 6/2/2018			
Current 28 Day Period:		5/13/2018 - 6/9/2018			Prior 28 Day Period:		4/15/2018 - 5/12/2018			
Current YTD Day Period:		1/1/2018 - 6/9/2018			Prior YTD Period:		1/1/2017 - 6/9/2017			

Prepared by SPD Crime Analysis Office - Monday, June 11, 2018

NOTE: SPD moved from UCR to the NIBRS reporting standard on 10/4/16 following the transition to a new RMS System. [Numbers on CompStat reports prior to this date should not be used as a comparison to those on this report.](#) Additional info on these reporting standards can be found on the FBI website: <https://ucr.fbi.gov/nibrs-overview>

This chart represents Preliminary counts of selected crime categories from Police Case Reports. Full statistical analysis to determine the confidence level of this data has not been performed. The % change columns on the preliminary counts differ from the percentage change on the NIBRS crime report, sometimes significantly. The CompStat report is designed for operational use and includes only selected NIBRS categories and coding less complex than full NIBRS rules. Official statistics for these and other NIBRS categories can be found on WASPC & FBI websites once available.





City of Spokane
Central District (P2)
Selected
Crime Types
2018-06-03 to 2018-06-09
 Prepared By:
 Crime Analysis Unit
 Spokane Police Department

Legend


NIBRS Events

- | | | | |
|-------------------|--------------------|----------------------|---------------------|
| Criminal Homicide | Robbery Commercial | Aggravated Assault | Burglary Commercial |
| Rape | Robbery Person | Burglary Residential | Vehicle Prowling |
| | Burglary Garage | Vehicle Theft | Arson |

Cases Represent LERMS Crime Codes
 Points may indicate multiple events
 Note: Veh Prowl is only Larceny category displayed



For Additional Information on Incidents
 pertaining to an Area, Trend, or Pattern
 Contact Information Analysis



THIS IS NOT A LEGAL DOCUMENT:
 The information shown on this map is compiled
 from various sources and is subject to constant
 revision. Information shown on this map should
 not be used to determine the location of facilities
 in relationship to property lines, section lines,
 streets, etc.

Sunday - Saturday

NW - Central District (P2)

6/3/2018 TO 6/9/2018



<u>A/C</u>	<u>Offense Statute</u>	<u>Address</u>	<u>Reported Date</u>	<u>Dist</u>
C	RAPE-2ND (RAPE)		6/7/2018	P2
<u>SPA2EG</u>				
C	ASSAULT-2D	1400 W CORA CT	6/4/2018	P2
C	BURGLARY 2D COMMERCIAL	1600 N DIVISION ST	6/7/2018	P2
C	BURGLARY 2D FENCED AREA	2400 N DIVISION ST	6/8/2018	P2
C	BURGLARY-RESIDENTIAL	600 W CLEVELAND AVE	6/3/2018	P2
C	BURGLARY-RESIDENTIAL	500 W EUCLID AVE	6/5/2018	P2
C	THEFT OF MOTOR VEHICLE	1400 W CLEVELAND AVE	6/3/2018	P1
C	THEFT OF MOTOR VEHICLE	300 W CLEVELAND AVE	6/6/2018	P2
C	THEFT OF MOTOR VEHICLE	3000 N DIVISION ST	6/9/2018	P2
C	THEFT(FIREARM) (From Building)	1900 W BUCKEYE AVE	6/4/2018	P2
C	THEFT-2D (From Building)	2500 N STEVENS ST	6/8/2018	P2
C	THEFT-3D (All Other Thefts)	1700 W NORTHWEST BLVD	6/7/2018	P2
C	THEFT-3D (All Other Thefts)	2300 N MONROE ST	6/7/2018	P2
C	THEFT-3D (All Other Thefts)	1600 W NORTHWEST BLVD	6/7/2018	P2
C	THEFT-3D (All Other Thefts)	3000 N ATLANTIC ST	6/8/2018	P2
C	THEFT-3D (From Building)	600 W CLEVELAND AVE	6/3/2018	P2
C	THEFT-3D (From Building)	1700 N DIVISION ST	6/4/2018	P2
C	THEFT-3D (From Building)	1000 W MANSFIELD AVE	6/5/2018	P2
C	THEFT-3D (From Motor Vehicle)	1400 W CLEVELAND AVE	6/3/2018	P1
C	THEFT-3D (From Motor Vehicle)	2400 N CALISPEL ST	6/4/2018	P2
C	THEFT-3D (From Motor Vehicle)	400 W MONTGOMERY AVE	6/4/2018	P2
C	THEFT-3D (From Motor Vehicle)	W ALICE AVE / N MONROE ST	6/5/2018	P2
C	THEFT-3D (From Motor Vehicle)	2800 N POST ST	6/6/2018	P2
C	THEFT-3D (From Motor Vehicle)	1500 W YORK AVE	6/6/2018	P2
C	THEFT-3D (From Motor Vehicle)	700 W BOONE AVE	6/7/2018	P2
A	THEFT-3D (From Motor Vehicle)	700 W PARK PL	6/8/2018	P2
C	THEFT-3D (From Motor Vehicle)	3000 N WALNUT ST	6/9/2018	P2
C	THEFT-3D (From Motor Vehicle)	2600 N WASHINGTON ST	6/9/2018	P2
C	THEFT-3D (Motor Vehicle Parts or Accessories)	1400 W KNOX AVE	6/6/2018	P2
C	THEFT-3D (Shoplifting)	300 W INDIANA AVE	6/6/2018	P2
C	THEFT-3D (Shoplifting)	1600 W NORTHWEST BLVD	6/6/2018	P2
C	THEFT-CITY (All Other Thefts)	1400 N POST ST	6/4/2018	P1
C	THEFT-CITY (All Other Thefts)	700 W KNOX AVE	6/7/2018	P2
<u>SPA2RS</u>				
C	MAIL THEFT (All Others)	300 W NORTH RIVER DR	6/7/2018	P2
C	THEFT OF MOTOR VEHICLE	300 W NORTH RIVER DR	6/7/2018	P1

A/C	Offense Statute	Address	Reported Date	Dist
C	THEFT-2D (From Motor Vehicle)	300 W BOONE AVE	6/7/2018	P2
C	THEFT-3D (From Building)	300 W BOONE AVE	6/7/2018	P2
C	THEFT-3D (Motor Vehicle Parts or Accessories)	W SUMMIT PKWY / N MONROE ST	6/7/2018	P2

SPA2WC

C	ASSAULT - 4D (Weapon Involved)	2600 W MALLON AVE	6/8/2018	P1
C	ASSAULT-1D	2300 W BOONE AVE	6/3/2018	P2
C	ASSAULT-1D	1100 W AUGUSTA AVE	6/3/2018	P2
C	ASSAULT-2D	1300 W BROADWAY AVE	6/9/2018	P1
C	BURGLARY 2D COMMERCIAL	1500 W COLLEGE AVE	6/8/2018	P2
C	THEFT OF MOTOR VEHICLE	2600 W BROADWAY AVE	6/4/2018	P1
C	THEFT OF MOTOR VEHICLE	2000 W SHARP AVE	6/7/2018	P2
C	THEFT-3D (All Other Thefts)	1700 W MISSION AVE	6/4/2018	P2
C	THEFT-3D (All Other Thefts)	2000 W BOONE AVE	6/7/2018	P2
C	THEFT-3D (From Building)	1100 W MALLON AVE	6/4/2018	P2
C	THEFT-3D (From Building)	2600 W BOONE AVE	6/4/2018	P2
C	THEFT-3D (From Building)	1100 W COLLEGE AVE	6/7/2018	P2
C	THEFT-3D (From Motor Vehicle)	2100 W DEAN AVE	6/9/2018	P2
C	THEFT-3D (Motor Vehicle Parts or Accessories)	2300 W SHARP AVE	6/6/2018	P2
C	THEFT-3D (Motor Vehicle Parts or Accessories)	2100 W DEAN AVE	6/9/2018	P2
C	THEFT-CITY (From Building)	1800 N ASH ST	6/5/2018	P1
C	THEFT-CITY (From Building)	1000 W SINTO AVE	6/8/2018	P2

POLICE SUMMARY - Ending: Saturday, June 09, 2018



NE - Neva-Wood District (P3)

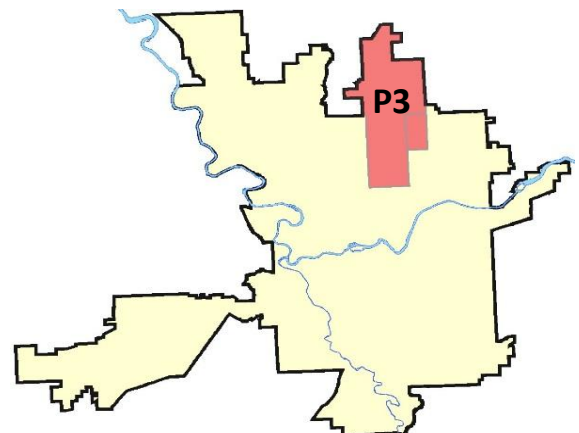
Preliminary IBR Counts

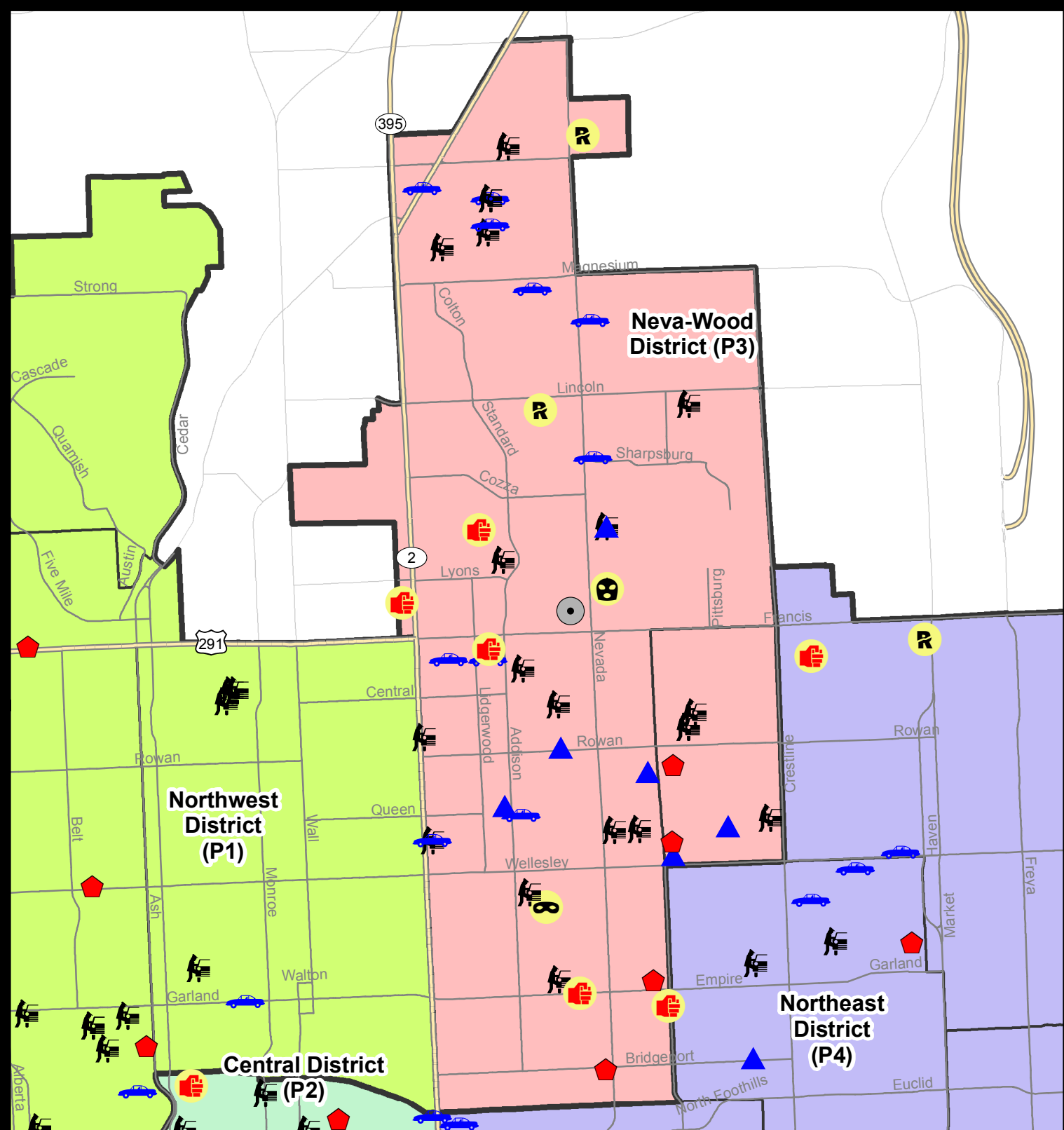
NIBRS Categories (Part 1 Selected)		7 Day Comparison			28 Day Comparison			YTD Comparison		
		Current	Prior	Percent	Current	Prior	Percent	Current	Prior	Percent
Violent	Criminal Homicide	0	0		0	0		1	1	0.00%
	Rape	2	0		7	3	133.33%	22	10	120.00%
	Robbery - Commercial	1	1	0.00%	2	1	100.00%	11	12	-8.33%
	Robbery - Person	1	1	0.00%	2	4	-50.00%	15	10	50.00%
	Aggravated Assault - Non DV	3	2	50.00%	12	9	33.33%	61	26	134.62%
	Aggravated Assault - DV	2	2	0.00%	9	8	12.50%	37	30	23.33%
Violent Total:		9	6	50.00%	32	25	28.00%	147	89	65.17%
Property	Burglary - Residential	4	3	33.33%	14	8	75.00%	67	102	-34.31%
	Burglary Garage	6	2	200.00%	13	8	62.50%	53	43	23.26%
	Burglary Commercial	1	1	0.00%	5	6	-16.67%	23	34	-32.35%
	Larceny	68	56	21.43%	231	227	1.76%	1410	1352	4.29%
	Vehicle Theft	10	5	100.00%	25	18	38.89%	154	196	-21.43%
	Arson	0	0		0	0		4	0	
Property Total:		89	67	32.84%	288	267	7.87%	1711	1727	-0.93%
Preliminary Part 1 Crime Totals:		98	73	34.25%	320	292	9.59%	1858	1816	2.31%
Current 7 Day Period:		6/3/2018 - 6/9/2018			Prior 7 Day Period:		5/27/2018 - 6/2/2018			
Current 28 Day Period:		5/13/2018 - 6/9/2018			Prior 28 Day Period:		4/15/2018 - 5/12/2018			
Current YTD Day Period:		1/1/2018 - 6/9/2018			Prior YTD Period:		1/1/2017 - 6/9/2017			

Prepared by SPD Crime Analysis Office - Monday, June 11, 2018

NOTE: SPD moved from UCR to the NIBRS reporting standard on 10/4/16 following the transition to a new RMS System. [Numbers on CompStat reports prior to this date should not be used as a comparison to those on this report.](#) Additional info on these reporting standards can be found on the FBI website: <https://ucr.fbi.gov/nibrs-overview>

This chart represents Preliminary counts of selected crime categories from Police Case Reports. Full statistical analysis to determine the confidence level of this data has not been performed. The % change columns on the preliminary counts differ from the percentage change on the NIBRS crime report, sometimes significantly. The CompStat report is designed for operational use and includes only selected NIBRS categories and coding less complex than full NIBRS rules. Official statistics for these and other NIBRS categories can be found on WASPC & FBI websites once available.





City of Spokane
Neva-Wood District (P3)
Selected Crime Codes
2018-06-03 to 2018-06-09
 Prepared By:
 Crime Analysis Unit
 Spokane Police Department

Legend

NIBRS Events



Criminal Homicide



Rape



Robbery Commercial



Robbery Person



Aggravated Assault



Burglary Residential



Burglary Garage



Burglary Commercial



Vehicle Prowling



Vehicle Theft



Arson



Cases Represent LERMS Crime Codes
 Points may indicate multiple events
 Note: Veh Prowl is only Larceny displayed

For Additional Information on
 Incidents pertaining to an
 Area, Trend, or Pattern
 Contact Information Analysis

0 0.2 0.4 0.8 Miles



THIS IS NOT A LEGAL DOCUMENT:
 The information shown on this map is compiled
 from various sources and is subject to constant
 revision. Information shown on this map should
 not be used to determine the location of facilities
 in relationship to property lines, section lines,
 streets, etc.

Sunday - Saturday

6/3/2018 TO 6/9/2018

NE - Neva-Wood District (P3)



<u>A/C</u>	<u>Offense Statute</u>	<u>Address</u>	<u>Reported Date</u>	<u>Dist</u>
C	THEFT-3D (Shoplifting)	9720 N DIVISION ST	6/6/2018	P3
<u>SPB3NL</u>				
C	ASSAULT OF A CHILD-2D	7000 N COLTON ST	6/6/2018	P3
C	ASSAULT-1D	0 W HOUSTON AVE	6/8/2018	P1
C	ASSAULT-2D	E EMPIRE AVE / N CINCINNATI ST	6/5/2018	P4
C	ASSAULT-2D	3700 N PERRY ST	6/7/2018	P4
C	ASSAULT-3D (d)or(f) (Weapon/Instrument/Bodily Harm)	6200 N ASTOR ST	6/8/2018	P4
C	BURGLARY 1D GARAGE	1300 E SANSON AVE	6/7/2018	P3
C	BURGLARY 2D COMMERCIAL	800 E ROSEWOOD AVE	6/7/2018	P4
C	BURGLARY 2D GARAGE	400 E CROWN AVE	6/5/2018	P3
A	BURGLARY 2D GARAGE	700 E ROWAN AVE	6/7/2018	P3
C	BURGLARY 2D GARAGE	1200 E LYONS AVE	6/9/2018	P3
C	BURGLARY-RESIDENTIAL	900 E BRIDGEPORT AVE	6/9/2018	P4
C	BURGLARY-RESIDENTIAL	1200 E GARLAND AVE	6/9/2018	P3
C	MAIL THEFT (All Others)	1000 E BRIDGEPORT AVE	6/8/2018	P3
C	RAPE OF A CHILD-3D (RAPE)		6/6/2018	P3
C	RAPE-2ND (RAPE)		6/4/2018	P2
C	RETAIL THEFT W/ SPECIAL CIRCUMSTANCES	6700 N DIVISION ST	6/7/2018	P4
C	ROBBERY 2D COMMERCIAL (NOT PURSE SNATCHING)	6500 N NEVADA ST	6/9/2018	P4
C	ROBBERY 2D PERSON (NOT PURSE SNATCHING)	N STANDARD ST / E HEROY AVE	6/5/2018	P4
C	THEFT OF MOTOR VEHICLE	500 E JOANNE CT	6/5/2018	P3
C	THEFT OF MOTOR VEHICLE	500 E QUEEN AVE	6/5/2018	P3
A	THEFT OF MOTOR VEHICLE	6100 N ASTOR ST	6/5/2018	P3
C	THEFT OF MOTOR VEHICLE	4700 N DIVISION ST	6/6/2018	P3
C	THEFT OF MOTOR VEHICLE	6100 N MAYFAIR ST	6/6/2018	P3
C	THEFT OF MOTOR VEHICLE	8400 N NEVADA ST	6/7/2018	P4
C	THEFT OF MOTOR VEHICLE	1000 E SHARPSBURG AVE	6/8/2018	P4
C	THEFT OF MOTOR VEHICLE	9200 N COLTON ST	6/8/2018	P8
C	THEFT OF MOTOR VEHICLE	600 E MAGNESIUM RD	6/8/2018	P4
A	THEFT OF MOTOR VEHICLE	N NEWPORT HWY / E HOERNER AVE	6/9/2018	P2
C	THEFT-2D (All Other Thefts)	9200 N NEVADA ST	6/3/2018	P3
C	THEFT-2D (All Other Thefts)	800 E GARLAND AVE	6/3/2018	P3
C	THEFT-2D (All Other Thefts)	1100 E OLYMPIC AVE	6/4/2018	P3
C	THEFT-2D (All Other Thefts)	5400 N STANDARD ST	6/6/2018	P2
C	THEFT-2D (All Other Thefts)	9200 N COLTON ST	6/9/2018	P3
C	THEFT-2D (From Building)	4700 N DIVISION ST	6/5/2018	P3
C	THEFT-2D (From Motor Vehicle)	6000 N WISCOMB ST	6/5/2018	P3
C	THEFT-2D (From Motor Vehicle)	5600 N DIVISION ST	6/5/2018	P3

For protection of victim privacy, the entire address on sexual assault crimes has been redacted.

A/C	Offense Statute	Address	Reported Date	Dist
C	THEFT-2D (From Motor Vehicle)	1700 E LINCOLN RD	6/8/2018	P3
C	THEFT-3D (All Other Thefts)	9200 N COLTON ST	6/3/2018	P3
C	THEFT-3D (All Other Thefts)	6000 N WISCOMB ST	6/5/2018	P3
C	THEFT-3D (All Other Thefts)	500 E DALKE AVE	6/5/2018	P2
C	THEFT-3D (All Other Thefts)	5500 N DIVISION ST	6/5/2018	P3
C	THEFT-3D (All Other Thefts)	1200 E WESTVIEW CT	6/5/2018	P3
C	THEFT-3D (All Other Thefts)	3600 N DIVISION ST	6/5/2018	P3
C	THEFT-3D (All Other Thefts)	700 E ROCKWELL AVE	6/6/2018	P3
A	THEFT-3D (All Other Thefts)	4500 N DIVISION ST	6/6/2018	P1
C	THEFT-3D (All Other Thefts)	E MAGNESIUM RD / N COLTON ST	6/7/2018	P3
A	THEFT-3D (All Other Thefts)	4500 N DIVISION ST	6/9/2018	P1
C	THEFT-3D (From Building)	1100 E COZZA DR	6/3/2018	P3
C	THEFT-3D (From Building)	7400 N NEVADA ST	6/4/2018	P3
C	THEFT-3D (From Building)	9800 N NEVADA ST	6/7/2018	P3
C	THEFT-3D (From Building)	1200 E WESTVIEW CT	6/7/2018	P3
C	THEFT-3D (From Motor Vehicle)	600 E HOLLAND AVE	6/4/2018	P3
A	THEFT-3D (From Motor Vehicle)	8800 N COLTON ST	6/4/2018	P3
A	THEFT-3D (From Motor Vehicle)	1000 E OLYMPIC AVE	6/5/2018	P3
A	THEFT-3D (From Motor Vehicle)	500 E JOANNE CT	6/5/2018	P3
C	THEFT-3D (From Motor Vehicle)	500 E PRINCETON AVE	6/6/2018	P3
C	THEFT-3D (From Motor Vehicle)	600 E GARLAND AVE	6/7/2018	P3
C	THEFT-3D (From Motor Vehicle)	9200 N COLTON ST	6/8/2018	P8
C	THEFT-3D (From Motor Vehicle)	9200 N COLTON ST	6/8/2018	P3
C	THEFT-3D (From Motor Vehicle)	1200 E OLYMPIC AVE	6/9/2018	P3
C	THEFT-3D (From Motor Vehicle)	700 E JOSEPH AVE	6/9/2018	P3
C	THEFT-3D (Motor Vehicle Parts or Accessories)	1300 E LIBERTY AVE	6/3/2018	P3
C	THEFT-3D (Motor Vehicle Parts or Accessories)	100 E WEDGEWOOD AVE	6/4/2018	P3
C	THEFT-3D (Motor Vehicle Parts or Accessories)	5000 N MORTON ST	6/5/2018	P3
C	THEFT-3D (Shoplifting)	5800 N DIVISION ST	6/3/2018	P3
C	THEFT-3D (Shoplifting)	4700 N DIVISION ST	6/3/2018	P3
C	THEFT-3D (Shoplifting)	9700 N NEWPORT HWY	6/3/2018	P3
C	THEFT-3D (Shoplifting)	9700 N NEWPORT HWY	6/3/2018	P4
C	THEFT-3D (Shoplifting)	5800 N DIVISION ST	6/4/2018	P3
C	THEFT-3D (Shoplifting)	9200 N COLTON ST	6/4/2018	P3
C	THEFT-3D (Shoplifting)	9100 N NEWPORT HWY	6/4/2018	P3
C	THEFT-3D (Shoplifting)	5600 N DIVISION ST	6/5/2018	P3
C	THEFT-3D (Shoplifting)	6400 N DIVISION ST	6/5/2018	P3
C	THEFT-3D (Shoplifting)	9500 N NEWPORT HWY	6/5/2018	P3
C	THEFT-3D (Shoplifting)	5800 N DIVISION ST	6/6/2018	P3
C	THEFT-3D (Shoplifting)	4700 N DIVISION ST	6/6/2018	P3
C	THEFT-3D (Shoplifting)	5500 N DIVISION ST	6/7/2018	P3
C	THEFT-3D (Shoplifting)	9700 N NEWPORT HWY	6/8/2018	P3
C	THEFT-3D (Shoplifting)	9100 N NEWPORT HWY	6/9/2018	P3

For protection of victim privacy, the entire address on sexual assault crimes has been redacted.

A/C	Offense Statute	Address	Reported Date	Dist
C	THEFT-3D (Shoplifting)	4700 N DIVISION ST	6/9/2018	P3
C	THEFT-CITY (Shoplifting)	9500 N NEWPORT HWY	6/4/2018	P3
C	THEFT-CITY (Shoplifting)	6700 N DIVISION ST	6/7/2018	P2
C	THEFT-CITY (Shoplifting)	6700 N DIVISION ST	6/9/2018	P2
C	VEHICLE PROWLING-2D/From Motor Vehicle	6900 N WISCOMB ST	6/3/2018	P3
C	VEHICLE PROWLING-2D/From Motor Vehicle	4700 N DIVISION ST	6/6/2018	P3
C	VEHICLE PROWLING-2D/From Motor Vehicle	1200 E LYONS AVE	6/9/2018	P3

SPB3WH

C	BURGLARY 2D GARAGE	1700 E OLYMPIC AVE	6/6/2018	P4
C	BURGLARY 2D GARAGE	1400 E BROAD AVE	6/8/2018	P3
C	BURGLARY-RESIDENTIAL	1500 E SANSON AVE	6/4/2018	P3
C	BURGLARY-RESIDENTIAL	1400 E WABASH AVE	6/5/2018	P4
C	THEFT-2D (All Other Thefts)	E CROWN AVE / N PERRY ST	6/8/2018	P3
C	THEFT-3D (All Other Thefts)	1500 E NEBRASKA AVE	6/3/2018	P3
C	THEFT-3D (All Other Thefts)	5400 N HELENA ST	6/3/2018	P4
A	THEFT-3D (From Motor Vehicle)	5600 N HELENA ST	6/3/2018	P4
A	THEFT-3D (From Motor Vehicle)	1600 E JOSEPH AVE	6/3/2018	P3
C	THEFT-3D (From Motor Vehicle)	5600 N HELENA ST	6/3/2018	P3
C	THEFT-3D (From Motor Vehicle)	4900 N MARTIN ST	6/9/2018	P3

POLICE SUMMARY - Ending: Saturday, June 09, 2018



NE - Northeast District (P4)

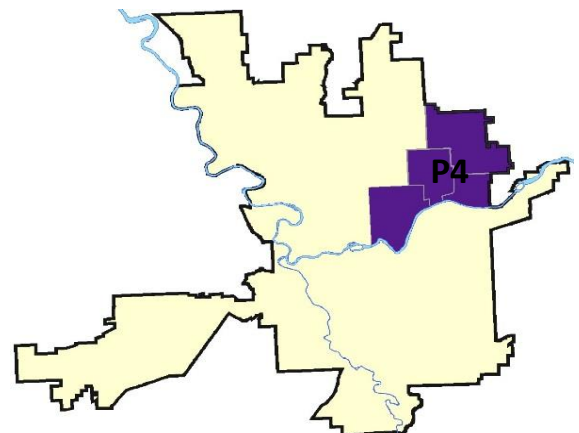
Preliminary IBR Counts

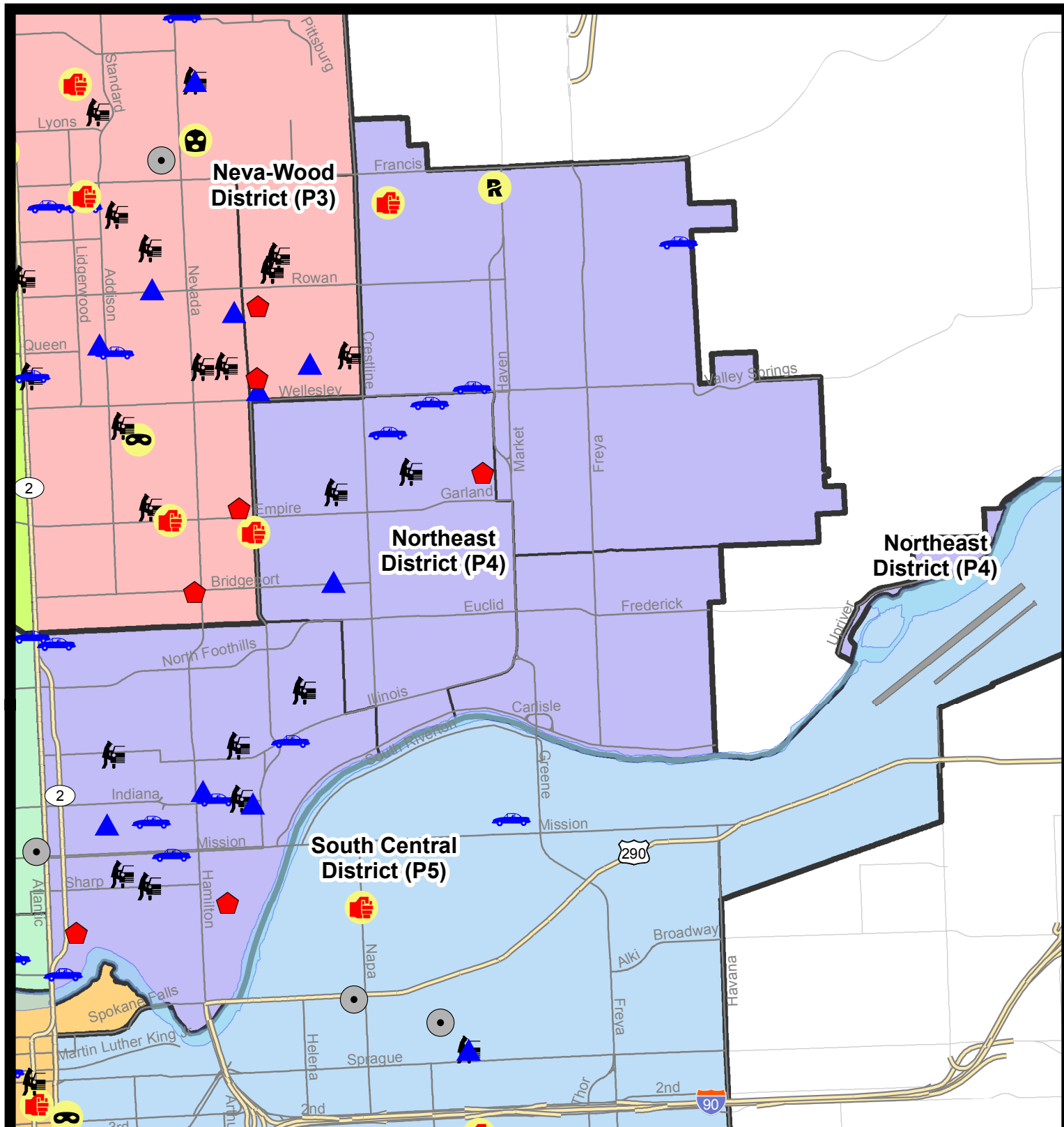
NIBRS Categories (Part 1 Selected)		7 Day Comparison			28 Day Comparison			YTD Comparison		
		Current	Prior	Percent	Current	Prior	Percent	Current	Prior	Percent
Violent	Criminal Homicide	0	0		0	0		0	1	-100.00%
	Rape	1	0		4	3	33.33%	22	19	15.79%
	Robbery - Commercial	0	1	-100.00%	1	1	0.00%	5	10	-50.00%
	Robbery - Person	0	1	-100.00%	2	1	100.00%	11	10	10.00%
	Aggravated Assault - Non DV	0	1	-100.00%	11	4	175.00%	42	25	68.00%
	Aggravated Assault - DV	1	2	-50.00%	7	5	40.00%	37	23	60.87%
Violent Total:		2	5	-60.00%	25	14	78.57%	117	88	32.95%
Property	Burglary - Residential	3	8	-62.50%	19	13	46.15%	76	62	22.58%
	Burglary Garage	4	3	33.33%	12	8	50.00%	36	31	16.13%
	Burglary Commercial	0	0		4	3	33.33%	25	25	0.00%
	Larceny	37	35	5.71%	135	126	7.14%	700	683	2.49%
	Vehicle Theft	11	8	37.50%	35	26	34.62%	145	138	5.07%
	Arson	0	0		1	1	0.00%	6	2	200.00%
Property Total:		55	54	1.85%	206	177	16.38%	988	941	4.99%
Preliminary Part 1 Crime Totals:		57	59	-3.39%	231	191	20.94%	1105	1029	7.39%
Current 7 Day Period:		6/3/2018 - 6/9/2018			Prior 7 Day Period:		5/27/2018 - 6/2/2018			
Current 28 Day Period:		5/13/2018 - 6/9/2018			Prior 28 Day Period:		4/15/2018 - 5/12/2018			
Current YTD Day Period:		1/1/2018 - 6/9/2018			Prior YTD Period:		1/1/2017 - 6/9/2017			

Prepared by SPD Crime Analysis Office - Monday, June 11, 2018

NOTE: SPD moved from UCR to the NIBRS reporting standard on 10/4/16 following the transition to a new RMS System. [Numbers on CompStat reports prior to this date should not be used as a comparison to those on this report.](#) Additional info on these reporting standards can be found on the FBI website: <https://ucr.fbi.gov/nibrs-overview>

This chart represents Preliminary counts of selected crime categories from Police Case Reports. Full statistical analysis to determine the confidence level of this data has not been performed. The % change columns on the preliminary counts differ from the percentage change on the NIBRS crime report, sometimes significantly. The CompStat report is designed for operational use and includes only selected NIBRS categories and coding less complex than full NIBRS rules. Official statistics for these and other NIBRS categories can be found on WASPC & FBI websites once available.





City of Spokane
Northeast District (P4)
Selected
Crime Codes
2018-06-03 to 2018-06-09
Prepared By:
Crime Analysis Unit
Spokane Police Department

Legend

NIBRS Events



Criminal Homicide



Rape



Robbery Commercial



Robbery Person



Aggravated Assault



Burglary Residential



Burglary Garage



Burglary Commercial



Vehicle Prowling



Vehicle Theft



Arson



Cases Represent LERMS Crime Codes
Points may indicate multiple events
Note: Veh Prowl is only Larceny displayed

For Additional Information on
Incidents pertaining to an
Area, Trend, or Pattern
Contact Information Analysis

0 0.2 0.4 0.8 Miles



THIS IS NOT A LEGAL DOCUMENT:
The information shown on this map is compiled
from various sources and is subject to constant
revision. Information shown on this map should
not be used to determine the location of facilities
in relationship to property lines, section lines,
streets, etc.

Sunday - Saturday

6/3/2018 TO 6/9/2018

NE - Northeast District (P4)



<u>A/C</u>	<u>Offense Statute</u>	<u>Address</u>	<u>Reported Date</u>	<u>Dist</u>
<u>SPB4BE</u>				
C	BURGLARY 2D GARAGE	1800 E BRIDGEPORT AVE	6/9/2018	P4
C	BURGLARY-RESIDENTIAL	4100 N REGAL ST	6/3/2018	P3
C	THEFT OF MOTOR VEHICLE	2500 E HOFFMAN AVE	6/4/2018	P4
C	THEFT OF MOTOR VEHICLE	2200 E LONGFELLOW AVE	6/9/2018	P4
C	THEFT(FIREARM) (From Building)	3900 N NAPA ST	6/8/2018	P4
C	THEFT-2D (From Building)	2000 E COURTLAND AVE	6/9/2018	P4
C	THEFT-3D (All Other Thefts)	2300 E EUCLID AVE	6/6/2018	P4
C	THEFT-3D (All Other Thefts)	1600 E LACROSSE AVE	6/6/2018	P4
C	THEFT-3D (From Building)	3900 N NAPA ST	6/9/2018	P4
C	THEFT-3D (From Motor Vehicle)	4000 N NAPA ST	6/7/2018	P4
C	THEFT-3D (From Motor Vehicle)	4100 N COOK ST	6/8/2018	P2
C	THEFT-3D (Motor Vehicle Parts or Accessories)	2600 N ALTAMONT ST	6/6/2018	P4
C	THEFT-3D (Motor Vehicle Parts or Accessories)	1900 E ILLINOIS AVE	6/8/2018	P4
C	THEFT-3D (Shoplifting)	3700 N MARKET ST	6/9/2018	P4
C	THEFT-CITY (All Other Thefts)	2300 N STONE ST	6/4/2018	P4
<u>SPB4HI</u>				
C	ASSAULT-2D	2300 E DALKE AVE	6/8/2018	P4
C	RAPE-2ND (RAPE)		6/4/2018	P4
C	THEFT OF MOTOR VEHICLE	4700 N REGAL ST	6/5/2018	P4
C	THEFT OF MOTOR VEHICLE	4200 E JOSEPH AVE	6/9/2018	P4
C	THEFT-1D (From Building)	4200 E JOSEPH AVE	6/9/2018	P4
C	THEFT-3D (Motor Vehicle Parts or Accessories)	4800 N FREYA ST	6/4/2018	P4
C	THEFT-CITY (All Other Thefts)	6100 N MARKET ST	6/4/2018	P4
<u>SPB4LO</u>				
C	BURGLARY 1D GARAGE	900 E BALDWIN AVE	6/8/2018	P4
C	BURGLARY 2D GARAGE	300 E NORA AVE	6/3/2018	P2
C	BURGLARY 2D GARAGE	1200 E INDIANA AVE	6/9/2018	P4
C	BURGLARY-RESIDENTIAL	100 E DESMET AVE	6/6/2018	P4
C	BURGLARY-RESIDENTIAL	1000 E BOONE AVE	6/9/2018	P2
C	THEFT OF MOTOR VEHICLE	2900 N MAYFAIR ST	6/6/2018	P2
C	THEFT OF MOTOR VEHICLE	900 E INDIANA AVE	6/7/2018	P3
C	THEFT OF MOTOR VEHICLE	1500 E ILLINOIS AVE	6/7/2018	P4
C	THEFT OF MOTOR VEHICLE	700 N DIVISION ST	6/9/2018	P8
C	THEFT OF MOTOR VEHICLE	700 E MISSION AVE	6/9/2018	P4
C	THEFT OF MOTOR VEHICLE	700 N DIVISION ST	6/9/2018	P2
C	THEFT-2D (All Other Thefts)	1800 E ILLINOIS AVE	6/4/2018	P2
C	THEFT-2D (From Building)	2500 N NEVADA ST	6/4/2018	P4

For protection of victim privacy, the entire address on sexual assault crimes has been redacted.

A/C	Offense Statute	Address	Reported Date	Dist
C	THEFT-2D (From Building)	1600 N RUBY ST	6/5/2018	P3
C	THEFT-2D (From Building)	900 E MISSION AVE	6/8/2018	P4
C	THEFT-2D (From Motor Vehicle)	2600 N MADELIA ST	6/7/2018	P4
C	THEFT-2D (From Motor Vehicle)	2600 N MADELIA ST	6/7/2018	P4
C	THEFT-2D (From Motor Vehicle)	E MONTGOMERY AVE / N MORTON ST	6/9/2018	P4
C	THEFT-2D (Motor Vehicle Parts or Accessories)	400 E SINTO AVE	6/4/2018	P4
C	THEFT-3D (All Other Thefts)	N RUBY ST / E NORTH FOOTHILLS DR	6/4/2018	P4
C	THEFT-3D (All Other Thefts)	1700 N DIVISION ST	6/8/2018	P4
C	THEFT-3D (All Other Thefts)	800 E ERMINA AVE	6/9/2018	P4
C	THEFT-3D (From Motor Vehicle)	E SHARP AVE / N STANDARD ST	6/4/2018	P2
C	THEFT-3D (From Motor Vehicle)	400 E SINTO AVE	6/4/2018	P4
C	THEFT-3D (From Motor Vehicle)	1100 E INDIANA AVE	6/8/2018	P4
C	THEFT-3D (From Motor Vehicle)	400 E MONTGOMERY AVE	6/8/2018	P4
C	THEFT-3D (Motor Vehicle Parts or Accessories)	200 E SINTO AVE	6/5/2018	P4
C	THEFT-3D (Shoplifting)	2400 N DIVISION ST	6/3/2018	P4
C	THEFT-3D (Shoplifting)	900 E MISSION AVE	6/8/2018	P4
C	THEFT-CITY (Shoplifting)	2400 N DIVISION ST	6/3/2018	P2
C	THEFT-CITY (Shoplifting)	2400 N DIVISION ST	6/7/2018	P2
C	THEFT-CITY (Shoplifting)	1700 N DIVISION ST	6/9/2018	P4
C	TMVWOP-2D	600 E NORA AVE	6/8/2018	P2
C	VEHICLE PROWLING 2ND	E SHARP AVE / N STANDARD ST	6/4/2018	P2

SPB4MI

C	THEFT-3D (From Building)	3400 N MARKET ST	6/6/2018	P4
---	--------------------------	------------------	----------	----

SPOKANE POLICE DEPARTMENT



SOUTH **Police Service Area**

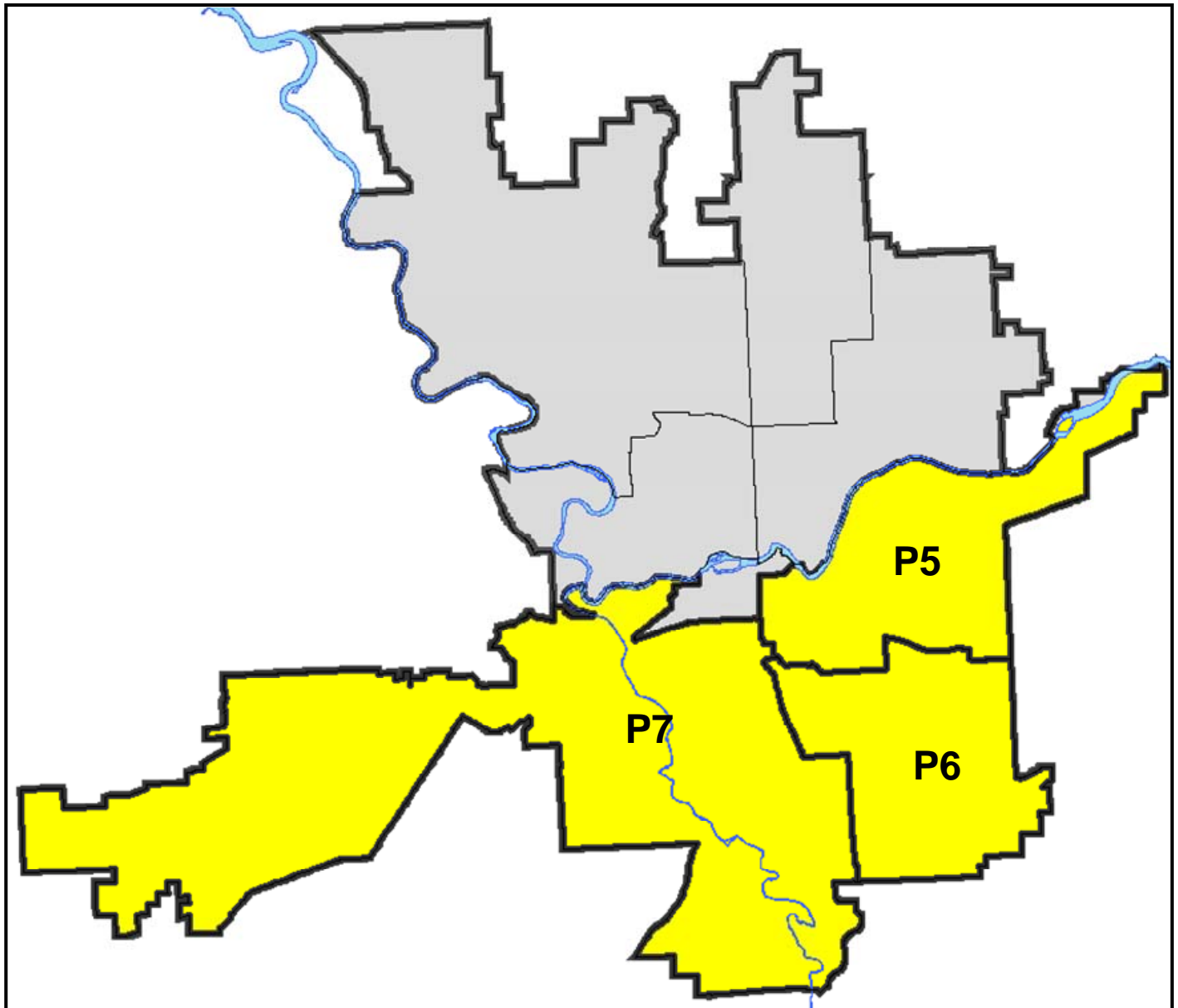
PSA Commander

Captain Tracie Meidl

South Central District (P5)

Southeast District (P6)

Southwest District (P7)



POLICE SUMMARY - Ending: Saturday, June 09, 2018

SOUTH PRECINCT (P5, P6, and P7)



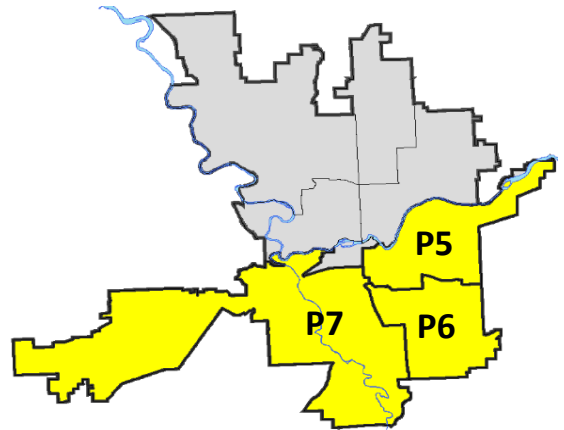
Preliminary IBR Counts

NIBRS Categories (Part 1 Selected)		7 Day Comparison			28 Day Comparison			YTD Comparison		
		Current	Prior	Percent	Current	Prior	Percent	Current	Prior	Percent
Violent	Criminal Homicide	0	0		0	0		1	1	0.00%
	Rape	1	2	-50.00%	6	4	50.00%	33	31	6.45%
	Robbery - Commercial	0	0		0	0		5	3	66.67%
	Robbery - Person	2	1	100.00%	6	2	200.00%	22	26	-15.38%
	Aggravated Assault - Non DV	2	3	-33.33%	11	17	-35.29%	70	53	32.08%
	Aggravated Assault - DV	4	3	33.33%	12	11	9.09%	57	44	29.55%
Violent Total:		9	9	0.00%	35	34	2.94%	188	158	18.99%
Property	Burglary - Residential	5	9	-44.44%	24	28	-14.29%	166	170	-2.35%
	Burglary Garage	5	4	25.00%	15	11	36.36%	69	87	-20.69%
	Burglary Commercial	3	1	200.00%	9	13	-30.77%	53	57	-7.02%
	Larceny	65	76	-14.47%	276	265	4.15%	1315	1575	-16.51%
	Vehicle Theft	9	11	-18.18%	40	43	-6.98%	226	283	-20.14%
	Arson	0	1	-100.00%	2	0		5	7	-28.57%
Property Total:		87	102	-14.71%	366	360	1.67%	1834	2179	-15.83%
Preliminary Part 1 Crime Totals:		96	111	-13.51%	401	394	1.78%	2022	2337	-13.48%
Current 7 Day Period:		6/3/2018 - 6/9/2018			Prior 7 Day Period:		5/27/2018 - 6/2/2018			
Current 28 Day Period:		5/13/2018 - 6/9/2018			Prior 28 Day Period:		4/15/2018 - 5/12/2018			
Current YTD Day Period:		1/1/2018 - 6/9/2018			Prior YTD Period:		1/1/2017 - 6/9/2017			

Prepared by SPD Crime Analysis Office - Monday, June 11, 2018

NOTE: SPD moved from UCR to the NIBRS reporting standard on 10/4/16 following the transition to a new RMS System. [Numbers on CompStat reports prior to this date should not be used as a comparison to those on this report.](#) Additional info on these reporting standards can be found on the FBI website: <https://ucr.fbi.gov/nibrs-overview>

This chart represents Preliminary counts of selected crime categories from Police Case Reports. Full statistical analysis to determine the confidence level of this data has not been performed. The % change columns on the preliminary counts differ from the percentage change on the NIBRS crime report, sometimes significantly. The CompStat report is designed for operational use and includes only selected NIBRS categories and coding less complex than full NIBRS rules. Official statistics for these and other NIBRS categories can be found on WASPC & FBI websites once available.



POLICE SUMMARY - Ending: Saturday, June 09, 2018



SE - South Central District (P5)

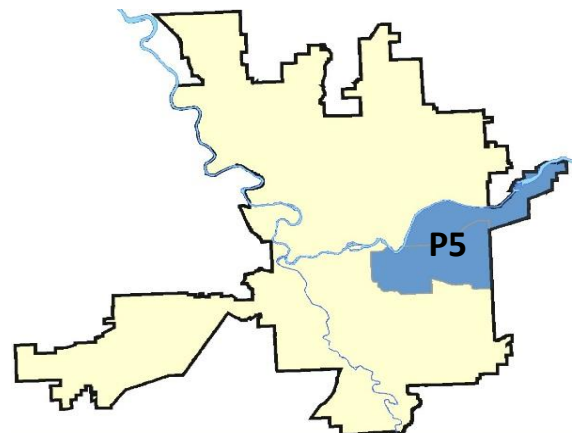
Preliminary IBR Counts


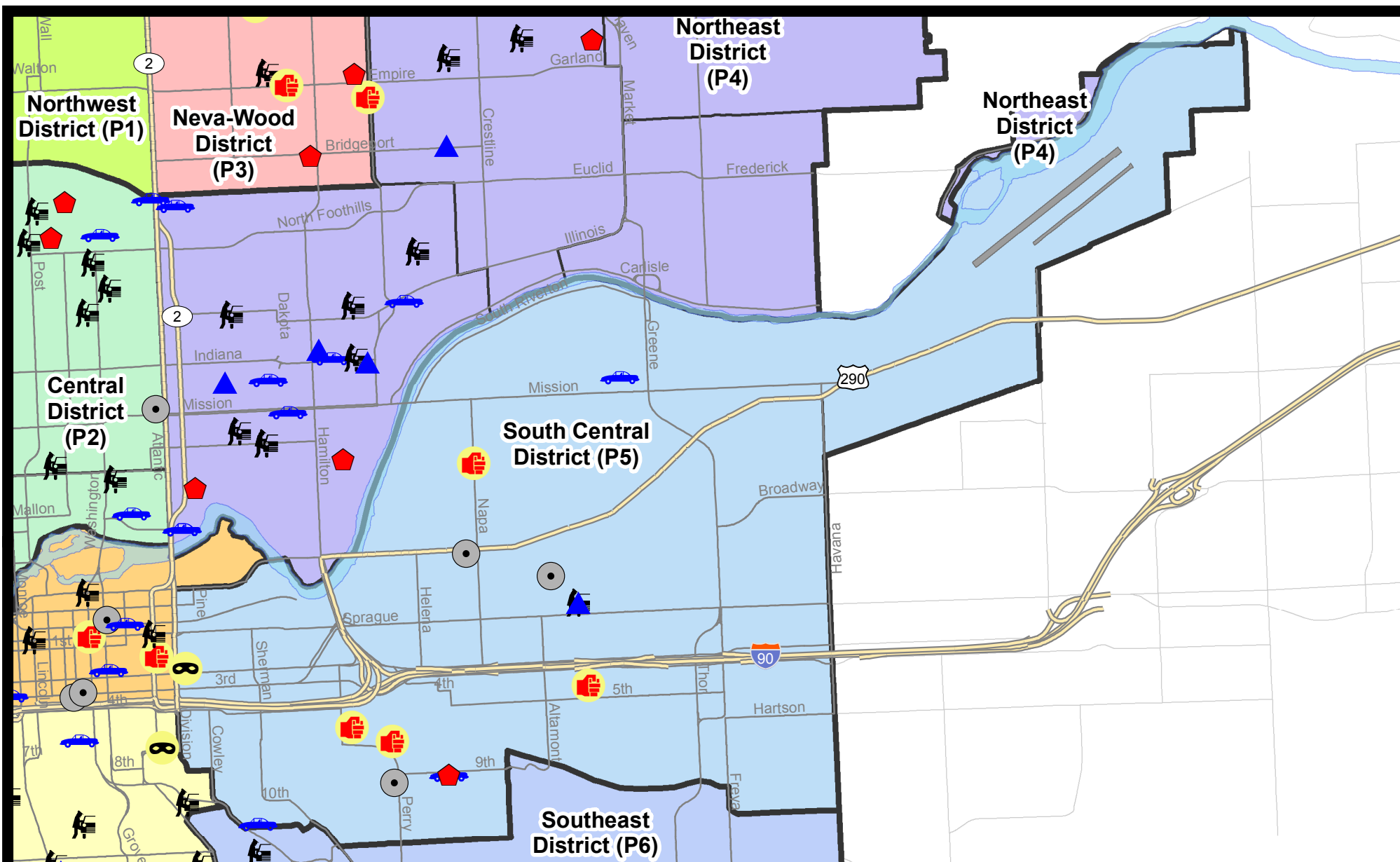
NIBRS Categories (Part 1 Selected)		7 Day Comparison			28 Day Comparison			YTD Comparison		
		Current	Prior	Percent	Current	Prior	Percent	Current	Prior	Percent
Violent	Criminal Homicide	0	0		0	0		1	0	
	Rape	0	0		2	1	100.00%	12	13	-7.69%
	Robbery - Commercial	0	0		0	0		3	1	200.00%
	Robbery - Person	1	0		3	1	200.00%	7	14	-50.00%
	Aggravated Assault - Non DV	1	1	0.00%	5	8	-37.50%	31	25	24.00%
	Aggravated Assault - DV	3	0		6	4	50.00%	24	17	41.18%
Violent Total:		5	1	400.00%	16	14	14.29%	78	70	11.43%
Property	Burglary - Residential	1	2	-50.00%	7	13	-46.15%	61	65	-6.15%
	Burglary Garage	1	2	-50.00%	5	4	25.00%	23	12	91.67%
	Burglary Commercial	3	1	200.00%	8	7	14.29%	35	35	0.00%
	Larceny	18	34	-47.06%	99	94	5.32%	513	596	-13.93%
	Vehicle Theft	4	4	0.00%	14	17	-17.65%	90	148	-39.19%
	Arson	0	0		0	0		2	0	
Property Total:		27	43	-37.21%	133	135	-1.48%	724	856	-15.42%
Preliminary Part 1 Crime Totals:		32	44	-27.27%	149	149	0.00%	802	926	-13.39%
Current 7 Day Period:		6/3/2018 - 6/9/2018			Prior 7 Day Period:		5/27/2018 - 6/2/2018			
Current 28 Day Period:		5/13/2018 - 6/9/2018			Prior 28 Day Period:		4/15/2018 - 5/12/2018			
Current YTD Day Period:		1/1/2018 - 6/9/2018			Prior YTD Period:		1/1/2017 - 6/9/2017			

Prepared by SPD Crime Analysis Office - Monday, June 11, 2018

NOTE: SPD moved from UCR to the NIBRS reporting standard on 10/4/16 following the transition to a new RMS System. [Numbers on CompStat reports prior to this date should not be used as a comparison to those on this report.](#) Additional info on these reporting standards can be found on the FBI website: <https://ucr.fbi.gov/nibrs-overview>

This chart represents Preliminary counts of selected crime categories from Police Case Reports. Full statistical analysis to determine the confidence level of this data has not been performed. The % change columns on the preliminary counts differ from the percentage change on the NIBRS crime report, sometimes significantly. The CompStat report is designed for operational use and includes only selected NIBRS categories and coding less complex than full NIBRS rules. Official statistics for these and other NIBRS categories can be found on WASPC & FBI websites once available.





City of Spokane
South Central District (P5)
Selected
Crime Types
2018-06-03 to 2018-06-09

Prepared By:
Crime Analysis Unit
Spokane Police Department

Legend

NIBRS Events



Criminal Homicide



Rape



Robbery Commercial



Robbery Person



Aggravated Assault



Burglary Residential



Burglary Garage



Burglary Commercial



Vehicle Prowling



Vehicle Theft



Arson

Cases Represent LERMS Crime Codes
 Points may indicate multiple events
 Note: Veh Prowl is only Larceny category displayed



For Additional Information on Incidents
 pertaining to an Area, Trend, or Pattern
 Contact Information Analysis

0 0.2 0.4 0.6 0.8 1 Miles



THIS IS NOT A LEGAL DOCUMENT:
 The information shown on this map is compiled
 from various sources and is subject to constant
 revision. Information shown on this map should
 not be used to determine the location of facilities
 in relationship to property lines, section lines,
 streets, etc.

Sunday - Saturday

6/3/2018 TO 6/9/2018

SE - South Central District (P5)



<u>A/C</u>	<u>Offense Statute</u>	<u>Address</u>	<u>Reported Date</u>	<u>Dist</u>
<u>SPC5EC</u>				
C	ASSAULT - 4D (Weapon Involved)	600 S PERRY ST	6/7/2018	P5
C	ASSAULT-1D	2600 E 4TH AVE	6/6/2018	P5
C	ASSAULT-2D	600 S RICHARD ALLEN CT	6/4/2018	P6
C	BURGLARY 2D COMMERCIAL	1900 E TRENT AVE	6/4/2018	P5
C	BURGLARY 2D COMMERCIAL	200 N ALTAMONT ST	6/5/2018	P5
C	BURGLARY 2D COMMERCIAL	900 S PERRY ST	6/6/2018	P6
C	BURGLARY 2D GARAGE	2600 E RIVERSIDE AVE	6/4/2018	P5
A	BURGLARY-RESIDENTIAL	1700 E 9TH AVE	6/6/2018	P6
C	MAIL THEFT (All Others)	1500 E 7TH AVE	6/6/2018	P5
C	ROBBERY 1D PERSON (NOT PURSE SNATCHING)	100 S DIVISION ST	6/9/2018	P8
C	THEFT OF MOTOR VEHICLE	1700 E 9TH AVE	6/6/2018	P6
C	THEFT OF MOTOR VEHICLE	500 E 12TH AVE	6/8/2018	P5
C	THEFT-2D (All Other Thefts)	700 E HARTSON AVE	6/5/2018	P5
C	THEFT-2D (All Other Thefts)	3800 E PRATT AVE	6/9/2018	P6
C	THEFT-2D (From Building)	3600 E TRENT AVE	6/8/2018	P5
C	THEFT-2D (From Building)	900 E 3RD AVE	6/8/2018	P5
C	THEFT-3D (All Other Thefts)	1200 E TRENT AVE	6/3/2018	P5
C	THEFT-3D (All Other Thefts)	1200 E TRENT AVE	6/3/2018	P5
C	THEFT-3D (All Other Thefts)	3700 E 1ST AVE	6/6/2018	P5
C	THEFT-3D (All Other Thefts)	0 E 3RD AVE	6/7/2018	P5
C	THEFT-3D (From Building)	2300 E 5TH AVE	6/6/2018	P5
C	THEFT-3D (From Motor Vehicle)	2600 E RIVERSIDE AVE	6/4/2018	P5
C	THEFT-3D (Motor Vehicle Parts or Accessories)	200 N CRESTLINE ST	6/6/2018	P5
C	THEFT-3D (Shoplifting)	100 S DIVISION ST	6/7/2018	P8
C	THEFT-CITY (From Building)	1900 E SPRAGUE AVE	6/6/2018	P8
C	TMVWOP-2D	1700 E 9TH AVE	6/6/2018	P6
<u>SPC5GP</u>				
C	ASSAULT - 4D (Weapon Involved)	E DESMET AVE / N NAPA ST	6/4/2018	P6
C	THEFT OF MOTOR VEHICLE	3000 E AUGUSTA AVE	6/8/2018	P5
C	THEFT-3D (All Other Thefts)	1900 E CATALDO AVE	6/5/2018	P5
C	THEFT-3D (All Other Thefts)	1600 E SINTO AVE	6/8/2018	P5
C	THEFT-3D (From Building)	1800 N GREENE ST	6/5/2018	P5
C	THEFT-3D (From Building)	1800 N GREENE ST	6/5/2018	P5

POLICE SUMMARY - Ending: Saturday, June 09, 2018



SE - Southeast District (P6)

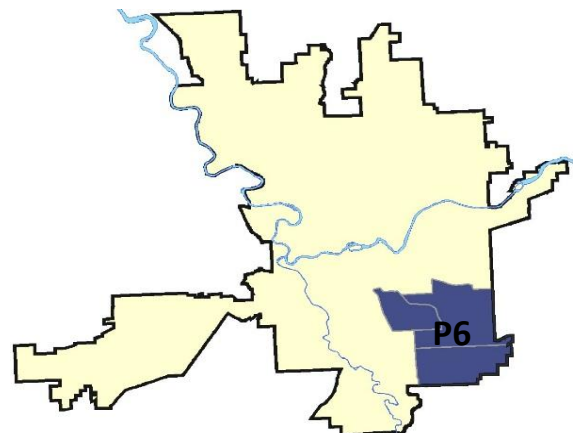
Preliminary IBR Counts

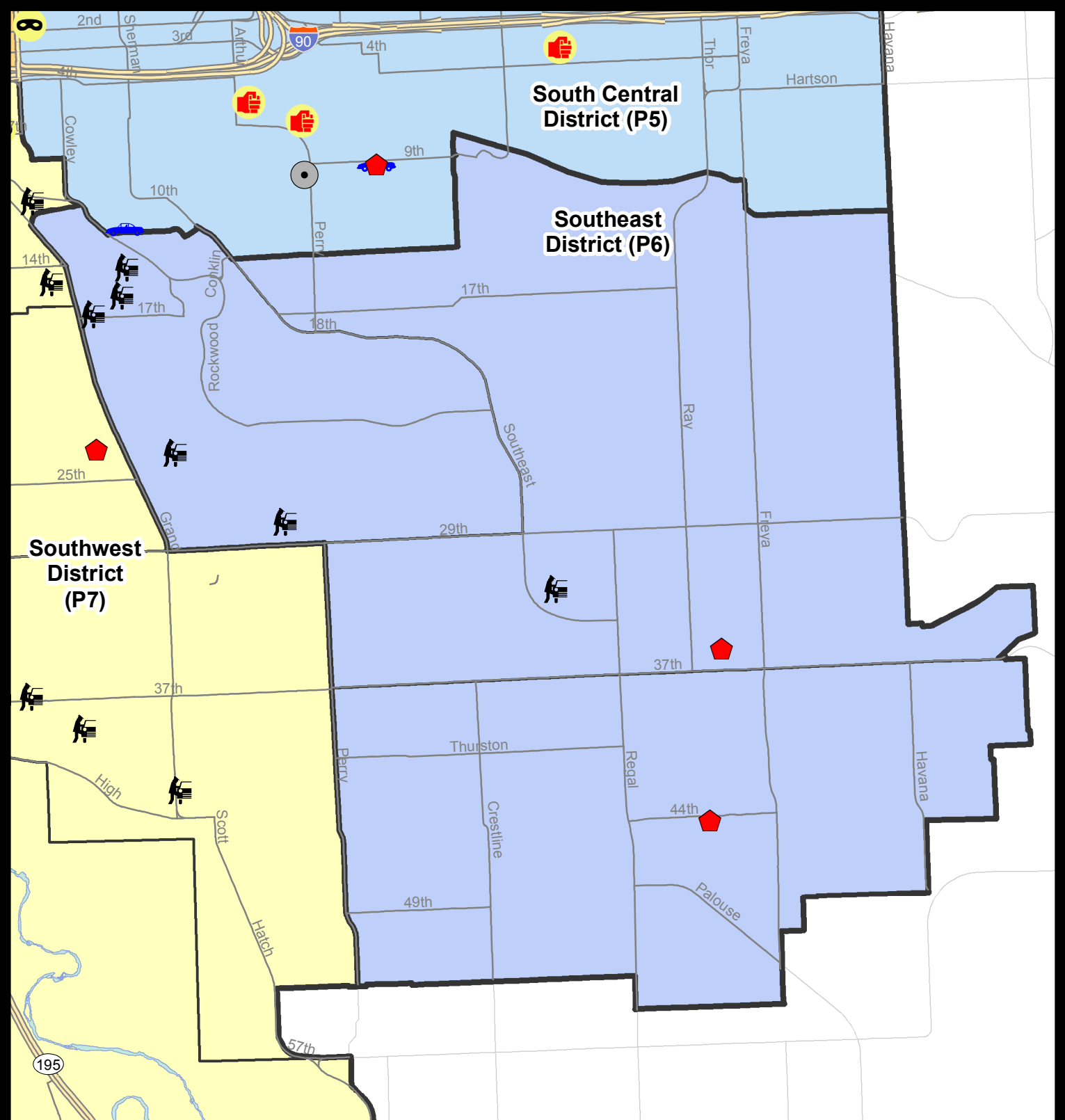
NIBRS Categories (Part 1 Selected)		7 Day Comparison			28 Day Comparison			YTD Comparison		
		Current	Prior	Percent	Current	Prior	Percent	Current	Prior	Percent
Violent	Criminal Homicide	0	0		0	0		0	0	
	Rape	1	0		2	1	100.00%	9	8	12.50%
	Robbery - Commercial	0	0		0	0		1	1	0.00%
	Robbery - Person	0	0		0	0		3	7	-57.14%
	Aggravated Assault - Non DV	0	1	-100.00%	1	6	-83.33%	17	13	30.77%
	Aggravated Assault - DV	0	2	-100.00%	4	6	-33.33%	15	12	25.00%
Violent Total:		1	3	-66.67%	7	13	-46.15%	45	41	9.76%
Property	Burglary - Residential	2	2	0.00%	7	6	16.67%	44	46	-4.35%
	Burglary Garage	0	1	-100.00%	1	3	-66.67%	12	42	-71.43%
	Burglary Commercial	0	0		0	2	-100.00%	6	4	50.00%
	Larceny	20	12	66.67%	59	60	-1.67%	312	413	-24.46%
	Vehicle Theft	0	0		2	6	-66.67%	38	53	-28.30%
	Arson	0	0		0	0		1	1	0.00%
Property Total:		22	15	46.67%	69	77	-10.39%	413	559	-26.12%
Preliminary Part 1 Crime Totals:		23	18	27.78%	76	90	-15.56%	458	600	-23.67%
Current 7 Day Period:		6/3/2018 - 6/9/2018			Prior 7 Day Period:		5/27/2018 - 6/2/2018			
Current 28 Day Period:		5/13/2018 - 6/9/2018			Prior 28 Day Period:		4/15/2018 - 5/12/2018			
Current YTD Day Period:		1/1/2018 - 6/9/2018			Prior YTD Period:		1/1/2017 - 6/9/2017			

Prepared by SPD Crime Analysis Office - Monday, June 11, 2018

NOTE: SPD moved from UCR to the NIBRS reporting standard on 10/4/16 following the transition to a new RMS System. [Numbers on CompStat reports prior to this date should not be used as a comparison to those on this report.](#) Additional info on these reporting standards can be found on the FBI website: <https://ucr.fbi.gov/nibrs-overview>

This chart represents Preliminary counts of selected crime categories from Police Case Reports. Full statistical analysis to determine the confidence level of this data has not been performed. The % change columns on the preliminary counts differ from the percentage change on the NIBRS crime report, sometimes significantly. The CompStat report is designed for operational use and includes only selected NIBRS categories and coding less complex than full NIBRS rules. Official statistics for these and other NIBRS categories can be found on WASPC & FBI websites once available.





City of Spokane
Southeast District (P6)
Selected Crime Codes
2018-06-03 to 2018-06-09
 Prepared By:
 Crime Analysis Unit
 Spokane Police Department

Legend

NIBRS Events



Criminal Homicide



Rape



Robbery Commercial



Robbery Person



Aggravated Assault



Burglary Residential



Burglary Garage



Burglary Commercial



Vehicle Prowling



Vehicle Theft



Arson



Cases Represent LERMS Crime Codes
 Points may indicate multiple events
 Note: Veh Prowl is only Larceny displayed

For Additional Information on
 Incidents pertaining to an
 Area, Trend, or Pattern
 Contact Information Analysis

0 0.15 0.3 0.6 Miles



THIS IS NOT A LEGAL DOCUMENT:
 The information shown on this map is compiled
 from various sources and is subject to constant
 revision. Information shown on this map should
 not be used to determine the location of facilities
 in relationship to property lines, section lines,
 streets, etc.

Sunday - Saturday

SE - Southeast District (P6)

6/3/2018 TO 6/9/2018



<u>A/C</u>	<u>Offense Statute</u>	<u>Address</u>	<u>Reported Date</u>	<u>Dist</u>
A	RAPE OF A CHILD-3D (RAPE)		6/3/2018	P6
<u>SPC6LH</u>				
C	BURGLARY-RESIDENTIAL	3300 E 36TH AVE	6/4/2018	P6
C	THEFT-1D (From Building)	2600 E 29TH AVE	6/9/2018	P6
C	THEFT-2D (From Building)	2700 E 17TH AVE	6/4/2018	P6
C	THEFT-3D (All Other Thefts)	2500 E 29TH AVE	6/3/2018	P6
C	THEFT-3D (All Other Thefts)	4200 E CONGRESS AVE	6/9/2018	P6
C	THEFT-3D (From Building)	3400 E 29TH AVE	6/4/2018	P6
C	THEFT-3D (From Building)	3300 E 11TH AVE	6/4/2018	P6
C	THEFT-3D (From Building)	2900 E 25TH AVE	6/6/2018	P6
C	THEFT-3D (From Building)	3400 S REGAL ST	6/7/2018	P6
C	THEFT-3D (From Motor Vehicle)	3100 S MT VERNON ST	6/6/2018	P6
C	THEFT-3D (Motor Vehicle Parts or Accessories)	3100 S MT VERNON ST	6/6/2018	P6
C	THEFT-3D (Shoplifting)	2500 E 29TH AVE	6/9/2018	P6
<u>SPC6RW</u>				
C	MAIL THEFT (All Others)	1000 E OVERBLUFF RD	6/6/2018	P6
C	THEFT-1D (From Building)	500 E ROCKWOOD BLVD	6/9/2018	P6
C	THEFT-2D (From Building)	1500 E 29TH AVE	6/7/2018	P6
C	THEFT-3D (From Motor Vehicle)	200 E 17TH AVE	6/4/2018	P6
A	THEFT-3D (From Motor Vehicle)	400 E 16TH AVE	6/4/2018	P6
C	THEFT-3D (From Motor Vehicle)	400 E 14TH AVE	6/4/2018	P6
C	THEFT-3D (From Motor Vehicle)	2300 S HATCH ST	6/5/2018	P6
A	THEFT-3D (From Motor Vehicle)	1100 E 28TH AVE	6/7/2018	P6
<u>SPC6SG</u>				
C	BURGLARY-RESIDENTIAL	3200 E 44TH AVE	6/9/2018	P6
C	THEFT-2D (From Building)	3200 E 44TH AVE	6/9/2018	P6

POLICE SUMMARY - Ending: Saturday, June 09, 2018



SW - Southwest District (P7)

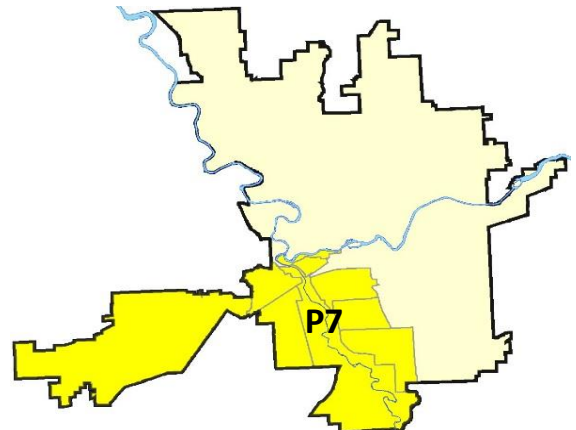
Preliminary IBR Counts

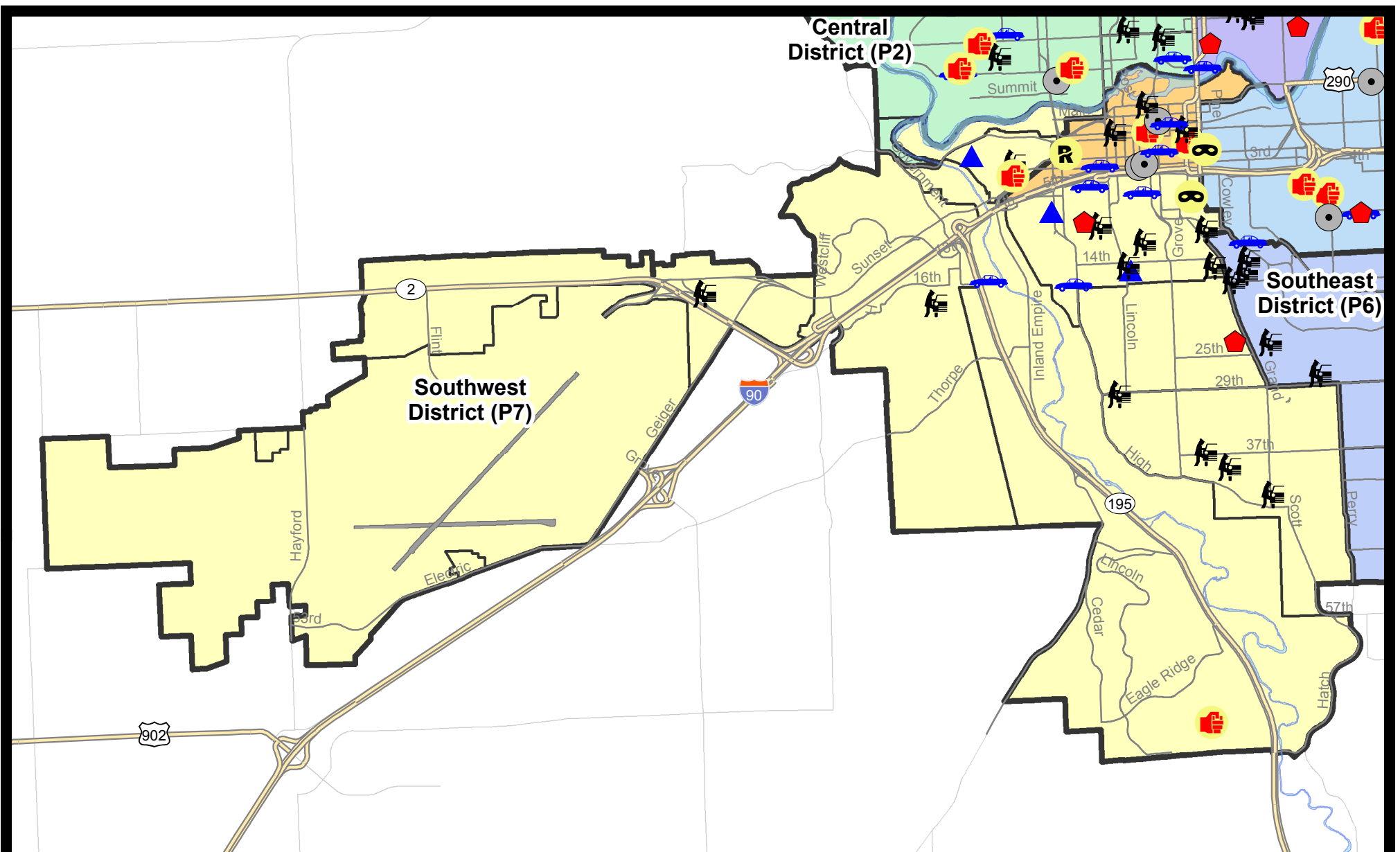
NIBRS Categories (Part 1 Selected)		7 Day Comparison			28 Day Comparison			YTD Comparison		
		Current	Prior	Percent	Current	Prior	Percent	Current	Prior	Percent
Violent	Criminal Homicide	0	0		0	0		0	1	-100.00%
	Rape	0	2	-100.00%	2	2	0.00%	12	10	20.00%
	Robbery - Commercial	0	0		0	0		1	1	0.00%
	Robbery - Person	1	1	0.00%	3	1	200.00%	12	5	140.00%
	Aggravated Assault - Non DV	1	1	0.00%	5	3	66.67%	22	15	46.67%
	Aggravated Assault - DV	1	1	0.00%	2	1	100.00%	18	15	20.00%
Violent Total:		3	5	-40.00%	12	7	71.43%	65	47	38.30%
Property	Burglary - Residential	2	5	-60.00%	10	9	11.11%	61	59	3.39%
	Burglary Garage	4	1	300.00%	9	4	125.00%	34	33	3.03%
	Burglary Commercial	0	0		1	4	-75.00%	12	18	-33.33%
	Larceny	27	30	-10.00%	118	111	6.31%	490	566	-13.43%
	Vehicle Theft	5	7	-28.57%	24	20	20.00%	98	82	19.51%
	Arson	0	1	-100.00%	2	0		2	3	-33.33%
Property Total:		38	44	-13.64%	164	148	10.81%	697	761	-8.41%
Preliminary Part 1 Crime Totals:		41	49	-16.33%	176	155	13.55%	762	808	-5.69%
Current 7 Day Period:		6/3/2018 - 6/9/2018			Prior 7 Day Period:		5/27/2018 - 6/2/2018			
Current 28 Day Period:		5/13/2018 - 6/9/2018			Prior 28 Day Period:		4/15/2018 - 5/12/2018			
Current YTD Day Period:		1/1/2018 - 6/9/2018			Prior YTD Period:		1/1/2017 - 6/9/2017			

Prepared by SPD Crime Analysis Office - Monday, June 11, 2018

NOTE: SPD moved from UCR to the NIBRS reporting standard on 10/4/16 following the transition to a new RMS System. [Numbers on CompStat reports prior to this date should not be used as a comparison to those on this report.](#) Additional info on these reporting standards can be found on the FBI website: <https://ucr.fbi.gov/nibrs-overview>

This chart represents Preliminary counts of selected crime categories from Police Case Reports. Full statistical analysis to determine the confidence level of this data has not been performed. The % change columns on the preliminary counts differ from the percentage change on the NIBRS crime report, sometimes significantly. The CompStat report is designed for operational use and includes only selected NIBRS categories and coding less complex than full NIBRS rules. Official statistics for these and other NIBRS categories can be found on WASPC & FBI websites once available.





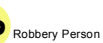
City of Spokane
Southwest District (P7)
Selected
Crime Types
2018-06-03 to 2018-06-09
 Prepared By:
 Crime Analysis Unit
 Spokane Police Department

Legend

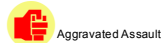
NIBRS Events



Robbery Commercial



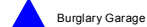
Robbery Person



Aggravated Assault



Burglary Residential



Burglary Garage



Burglary Commercial



Vehicle Prowling



Vehicle Theft



Arson

Cases Represent LERMS Crime Codes
 Points may indicate multiple events
 Note: Veh Prowl is only Larceny category displayed



For Additional Information on Incidents
 pertaining to an Area, Trend, or Pattern
 Contact Information Analysis

0 0.2 0.4 0.6 0.8 1 1.2 1.4 1.6 Miles



THIS IS NOT A LEGAL DOCUMENT:
 The information shown on this map is compiled
 from various sources and is subject to constant
 revision. Information shown on this map should
 not be used to determine the location of facilities
 in relationship to property lines, section lines,
 streets, etc.



Sunday - Saturday

6/3/2018 TO 6/9/2018

SE - Southwest District (P7)



<u>A/C</u>	<u>Offense Statute</u>	<u>Address</u>	<u>Reported Date</u>	<u>Dist</u>
<u>SPD7BA</u>				
C	ASSAULT-2D	2000 W 4TH AVE	6/5/2018	P7
C	BURGLARY 2D GARAGE	2400 W PACIFIC AVE	6/9/2018	P7
C	MAIL THEFT (All Others)	300 S COEUR D ALENE ST	6/7/2018	P7
C	THEFT-2D (From Building)	100 S OAK ST	6/3/2018	P7
C	THEFT-3D (All Other Thefts)	1800 W 3RD AVE	6/7/2018	P5
C	THEFT-3D (From Motor Vehicle)	2000 W 2ND AVE	6/6/2018	P7
C	VEHICLE PROWLING-2D/Theft of Motor Vehicle Parts or Acce	1900 W 1ST AVE	6/3/2018	P7
<u>SPD7CH</u>				
C	BURGLARY 2D GARAGE	1600 W 8TH AVE	6/4/2018	P7
C	BURGLARY 2D GARAGE	800 W 15TH AVE	6/5/2018	P5
C	BURGLARY 2D GARAGE	1600 W 8TH AVE	6/5/2018	P7
C	BURGLARY-RESIDENTIAL	800 S ADAMS ST	6/8/2018	P6
C	MAIL THEFT (All Others)	800 S MONROE ST	6/7/2018	P7
C	ROBBERY 1D PERSON (NOT PURSE SNATCHING)	100 W 7TH AVE	6/3/2018	P5
C	THEFT 3D-AID/ABEL	1500 S CEDAR ST	6/3/2018	P7
C	THEFT OF MOTOR VEHICLE	W 5TH AVE / S JEFFERSON ST	6/3/2018	P7
C	THEFT OF MOTOR VEHICLE	W 5TH AVE / S JEFFERSON ST	6/4/2018	P7
C	THEFT OF MOTOR VEHICLE	1400 W 16TH AVE	6/5/2018	P7
C	THEFT OF MOTOR VEHICLE	W 6TH AVE / S HOWARD ST	6/8/2018	P8
C	THEFT-1D (From Building)	1100 S MAPLE ST	6/5/2018	P7
C	THEFT-3D (All Other Thefts)	900 W 12TH AVE	6/3/2018	P7
C	THEFT-3D (All Other Thefts)	1600 W 8TH AVE	6/4/2018	P7
C	THEFT-3D (From Motor Vehicle)	900 S MADISON ST	6/3/2018	P7
C	THEFT-3D (From Motor Vehicle)	600 W SOUND AVE	6/4/2018	P7
C	THEFT-3D (From Motor Vehicle)	1400 S LINCOLN ST	6/4/2018	P7
C	THEFT-3D (From Motor Vehicle)	1500 S TACOMA ST	6/4/2018	P7
C	THEFT-3D (From Motor Vehicle)	0 E ROCKWOOD BLVD	6/8/2018	P7
C	THEFT-3D (Motor Vehicle Parts or Accessories)	600 S WALNUT ST	6/6/2018	P5
<u>SPD7CS</u>				
C	THEFT-2D (From Motor Vehicle)	4100 S GRAND BLVD	6/7/2018	P7
C	THEFT-2D (From Motor Vehicle)	3800 S TEKOA ST	6/7/2018	P7
C	THEFT-3D (From Building)	4200 S SHERMAN ST	6/4/2018	P7
C	THEFT-3D (From Motor Vehicle)	900 W 29TH AVE	6/5/2018	P7
C	THEFT-3D (From Motor Vehicle)	0 W 37TH AVE	6/7/2018	P7
<u>SPD7GT</u>				
A	THEFT-3D (From Motor Vehicle)	2900 W 17TH AVE	6/9/2018	P7

SPD7LC

A/C	Offense Statute	Address	Reported Date	Dist
C	ASSAULT - 4D (Weapon Involved)	S MORAN VIEW ST / W CREST VIEW AVE	6/6/2018	P7
C	THEFT OF MOTOR VEHICLE	2300 W 16TH AVE	6/4/2018	P7
C	THEFT-3D (All Other Thefts)	4000 S CHENEY SPOKANE RD	6/5/2018	P7
C	THEFT-3D (All Other Thefts)	2300 W 16TH AVE	6/7/2018	P7

SPD7MC

C	BURGLARY-RESIDENTIAL	200 E 23RD AVE	6/6/2018	P6
---	----------------------	----------------	----------	----

SPD7PV

C	THEFT-3D (All Other Thefts)	1600 W WATER AVE	6/8/2018	P7
---	-----------------------------	------------------	----------	----

SPD7WP

C	THEFT-2D (From Motor Vehicle)	1600 S WINDSOR DR	6/3/2018	P7
C	THEFT-3D (From Motor Vehicle)	1600 S WINDSOR DR	6/3/2018	P7

SPOKANE POLICE DEPARTMENT

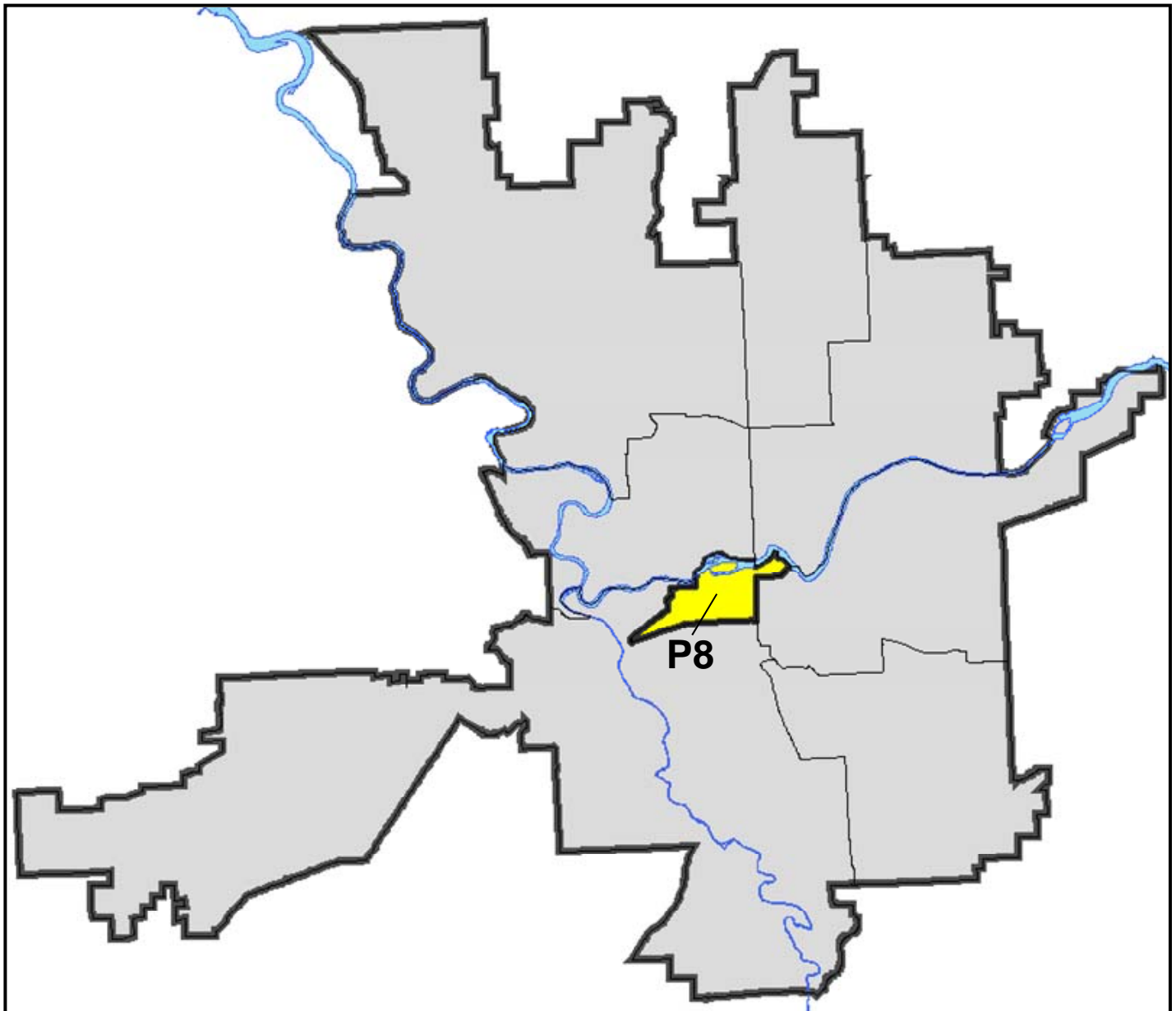
DOWNTOWN

Police Service Area



PSA Commander

Captain David Singley



POLICE SUMMARY - Ending: Saturday, June 09, 2018

DOWNTOWN PRECINCT (P8)



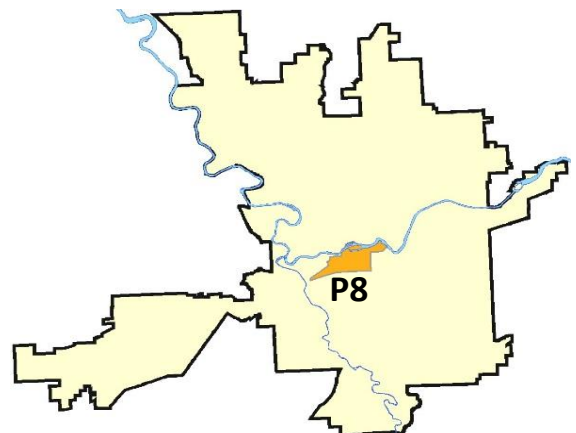
Preliminary IBR Counts


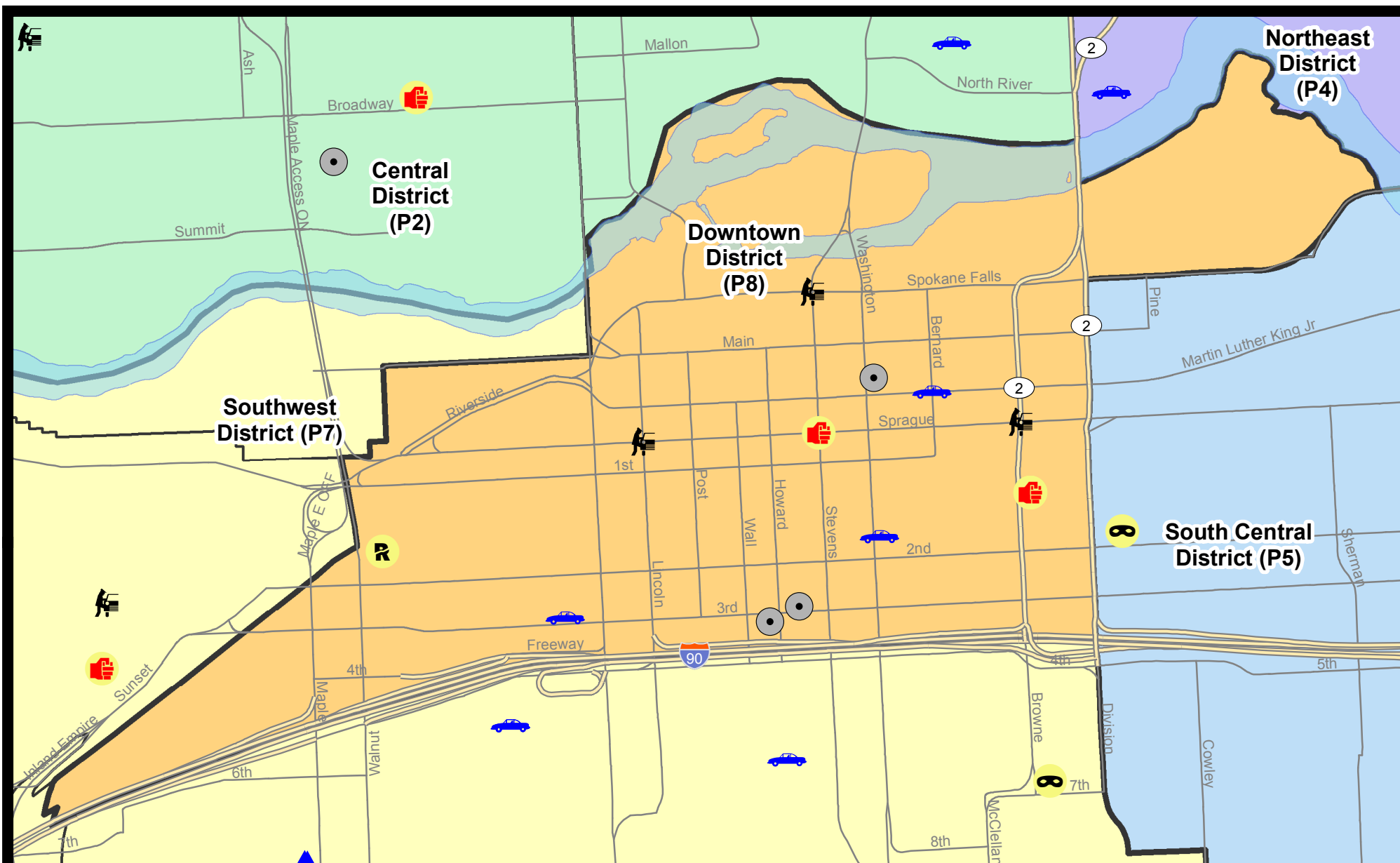
NIBRS Categories (Part 1 Selected)		7 Day Comparison			28 Day Comparison			YTD Comparison		
		Current	Prior	Percent	Current	Prior	Percent	Current	Prior	Percent
Violent	Criminal Homicide	0	0		0	0		0	0	
	Rape	1	2	-50.00%	4	1	300.00%	12	8	50.00%
	Robbery - Commercial	0	0		0	0		3	0	
	Robbery - Person	1	1	0.00%	2	1	100.00%	14	16	-12.50%
	Aggravated Assault - Non DV	3	3	0.00%	13	17	-23.53%	66	31	112.90%
	Aggravated Assault - DV	0	0		0	3	-100.00%	9	9	0.00%
Violent Total:		5	6	-16.67%	19	22	-13.64%	104	64	62.50%
Property	Burglary - Residential	0	0		4	3	33.33%	12	14	-14.29%
	Burglary Garage	0	0		0	0		0	1	-100.00%
	Burglary Commercial	3	2	50.00%	8	2	300.00%	19	17	11.76%
	Larceny	20	18	11.11%	91	88	3.41%	499	479	4.18%
	Vehicle Theft	3	1	200.00%	7	7	0.00%	36	24	50.00%
	Arson	0	1	-100.00%	2	1	100.00%	3	0	
Property Total:		26	22	18.18%	112	101	10.89%	569	535	6.36%
Preliminary Part 1 Crime Totals:		31	28	10.71%	131	123	6.50%	673	599	12.35%
Current 7 Day Period:		6/3/2018 - 6/9/2018			Prior 7 Day Period:		5/27/2018 - 6/2/2018			
Current 28 Day Period:		5/13/2018 - 6/9/2018			Prior 28 Day Period:		4/15/2018 - 5/12/2018			
Current YTD Day Period:		1/1/2018 - 6/9/2018			Prior YTD Period:		1/1/2017 - 6/9/2017			

Prepared by SPD Crime Analysis Office - Monday, June 11, 2018

NOTE: SPD moved from UCR to the NIBRS reporting standard on 10/4/16 following the transition to a new RMS System. [Numbers on CompStat reports prior to this date should not be used as a comparison to those on this report.](#) Additional info on these reporting standards can be found on the FBI website: <https://ucr.fbi.gov/nibrs-overview>

This chart represents Preliminary counts of selected crime categories from Police Case Reports. Full statistical analysis to determine the confidence level of this data has not been performed. The % change columns on the preliminary counts differ from the percentage change on the NIBRS crime report, sometimes significantly. The CompStat report is designed for operational use and includes only selected NIBRS categories and coding less complex than full NIBRS rules. Official statistics for these and other NIBRS categories can be found on WASPC & FBI websites once available.

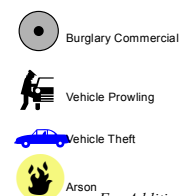
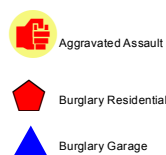





City of Spokane
Downtown District (P8)
Selected
Crime Types
2018-06-03 to 2018-06-09
 Prepared By:
 Crime Analysis Unit
 Spokane Police Department

Legend

NIBRS Events



Cases Represent LERMS Crime Codes
 Points may indicate multiple events
 Note: Veh Prowl is only Larceny category displayed



For Additional Information on Incidents
 pertaining to an Area, Trend, or Pattern
 Contact Information Analysis

0 0.2 Miles



THIS IS NOT A LEGAL DOCUMENT:
 The information shown on this map is compiled
 from various sources and is subject to constant
 revision. Information shown on this map should
 not be used to determine the location of facilities
 in relationship to property lines, section lines,
 streets, etc.



Sunday - Saturday

6/3/2018 TO 6/9/2018

SW - Downtown District (P8)



<u>A/C</u>	<u>Offense Statute</u>	<u>Address</u>	<u>Reported Date</u>	<u>Dist</u>
SPD8RS				
C	ASSAULT-3D (d)or(f) (Weapon/Instrument/Bodily Harm)	0 W PACIFIC AVE	6/7/2018	P8
C	BURGLARY 2D COMMERCIAL	600 W 3RD AVE	6/4/2018	P8
C	BURGLARY 2D COMMERCIAL	500 W 3RD AVE	6/7/2018	P8
C	BURGLARY 2D COMMERCIAL	100 N WASHINGTON ST	6/7/2018	P8
C	DRIVE BY SHOOTING	N STEVENS ST / W SPRAGUE AVE	6/7/2018	P8
C	RAPE-2ND (RAPE)		6/9/2018	P8
C	ROBBERY-2D (All Except Purse Snatching)	0 W PACIFIC AVE	6/8/2018	P8
C	THEFT OF MOTOR VEHICLE	1000 W 3RD AVE	6/6/2018	P8
C	THEFT OF MOTOR VEHICLE	100 S WASHINGTON ST	6/7/2018	P8
C	THEFT OF MOTOR VEHICLE	W RIVERSIDE AVE / N BERNARD ST	6/9/2018	P8
C	THEFT-1D (From Building)	600 W RIVERSIDE AVE	6/8/2018	P8
C	THEFT-1D (Pocket Picking)	0 W PACIFIC AVE	6/3/2018	P8
C	THEFT-2D (All Other Thefts)	300 W SPOKANE FALLS BLVD	6/4/2018	P8
C	THEFT-3D (All Other Thefts)	100 S DIVISION ST	6/7/2018	P8
C	THEFT-3D (All Other Thefts)	700 W MAIN AVE	6/7/2018	P8
C	THEFT-3D (From Building)	0 W SPOKANE FALLS BLVD	6/3/2018	P8
C	THEFT-3D (From Building)	0 S POST ST	6/6/2018	P8
C	THEFT-3D (From Building)	200 W SPOKANE FALLS BLVD	6/8/2018	P8
C	THEFT-3D (From Building)	200 W SPOKANE FALLS BLVD	6/8/2018	P8
C	THEFT-3D (From Building)	400 W 1ST AVE	6/8/2018	P8
C	THEFT-3D (From Building)	800 W MAIN AVE	6/9/2018	P8
A	THEFT-3D (From Motor Vehicle)	W SPRAGUE AVE / S LINCOLN ST	6/7/2018	P8
C	THEFT-3D (Motor Vehicle Parts or Accessories)	700 W MAIN AVE	6/3/2018	P8
C	THEFT-3D (Motor Vehicle Parts or Accessories)	1000 W 3RD AVE	6/6/2018	P8
C	THEFT-3D (Shoplifting)	700 W MAIN AVE	6/5/2018	P8
C	THEFT-3D (Shoplifting)	800 W MAIN AVE	6/6/2018	P8
C	THEFT-3D (Shoplifting)	700 W MAIN AVE	6/6/2018	P8
C	THEFT-3D (Shoplifting)	100 N HOWARD ST	6/7/2018	P8
C	VEHICLE PROWLING-2D/From Motor Vehicle	W SPOKANE FALLS BLVD / N STEVENS ST	6/7/2018	P8
A	VEHICLE PROWLING-2D/From Motor Vehicle	W SPRAGUE AVE / S BROWNE ST	6/9/2018	P8
C	WEAPON(INTIMIDATE WITH)	0 W PACIFIC AVE	6/7/2018	P8

POLICE SUMMARY - Ending: Saturday, June 09, 2018



Other Jurisdiction or Unk District

Preliminary IBR Counts

NIBRS Categories (Part 1 Selected)		7 Day Comparison			28 Day Comparison			YTD Comparison		
		Current	Prior	Percent	Current	Prior	Percent	Current	Prior	Percent
Violent	Criminal Homicide	0	0		0	0		0	0	
	Rape	0	0		1	2	-50.00%	4	13	-69.23%
	Robbery - Commercial	0	0		0	0		0	8	-100.00%
	Robbery - Person	0	0		0	0		0	13	-100.00%
	Aggravated Assault - Non DV	0	0		0	0		0	47	-100.00%
	Aggravated Assault - DV	0	1	-100.00%	1	0		1	9	-88.89%
Violent Total:		0	1	-100.00%	2	2	0.00%	5	90	-94.44%
Property	Burglary - Residential	0	0		0	0		0	1	-100.00%
	Burglary Garage	0	0		0	0		0	0	
	Burglary Commercial	0	0		0	0		0	1	-100.00%
	Larceny	0	1	-100.00%	1	3	-66.67%	11	33	-66.67%
	Vehicle Theft	0	0		0	0		5	29	-82.76%
	Arson	0	0		0	0		0	2	-100.00%
Property Total:		0	1	-100.00%	1	3	-66.67%	16	66	-75.76%
Preliminary Part 1 Crime Totals:		0	2	-100.00%	3	5	-40.00%	21	156	-86.54%
Current 7 Day Period:		6/3/2018 - 6/9/2018			Prior 7 Day Period:		5/27/2018 - 6/2/2018			
Current 28 Day Period:		5/13/2018 - 6/9/2018			Prior 28 Day Period:		4/15/2018 - 5/12/2018			
Current YTD Day Period:		1/1/2018 - 6/9/2018			Prior YTD Period:		1/1/2017 - 6/9/2017			

Prepared by SPD Crime Analysis Office - Monday, June 11, 2018

NOTE: SPD moved from UCR to the NIBRS reporting standard on 10/4/16 following the transition to a new RMS System. [Numbers on CompStat reports prior to this date should not be used as a comparison to those on this report.](#) Additional info on these reporting standards can be found on the FBI website: <https://ucr.fbi.gov/nibrs-overview>

This chart represents Preliminary counts of selected crime categories from Police Case Reports. Full statistical analysis to determine the confidence level of this data has not been performed. The % change columns on the preliminary counts differ from the percentage change on the NIBRS crime report, sometimes significantly. The CompStat report is designed for operational use and includes only selected NIBRS categories and coding less complex than full NIBRS rules. Official statistics for these and other NIBRS categories can be found on WASPC & FBI websites once available.

Sunday - Saturday

6/3/2018 TO 6/9/2018

Other Jurisdiction/Unk District



A/C **Offense Statute**

Address

Reported Date

Dist

#Type!

#Typ