

SPOKANE POLICE DEPARTMENT

PRELIMINARY CITYWIDE **IBR** CRIME REPORT



Preliminary IBR Counts

CHIEF OF POLICE

Period Ending: Saturday, April 07, 2018

Craig Meidl

NIBRS Categories (Part 1 Selected)		7 Day Comparison			28 Day Comparison			YTD Comparison		
		Current	Prior	Percent	Current	Prior	Percent	Current	Prior	Percent
Violent	Criminal Homicide	1	0		1	1	0.00%	2	2	0.00%
	Rape	9	10	-10.00%	28	25	12.00%	73	56	30.36%
	Robbery - Commercial	0	5	-100.00%	9	5	80.00%	23	29	-20.69%
	Robbery - Person	5	6	-16.67%	16	13	23.08%	56	64	-12.50%
	Aggravated Assault - Non DV	9	15	-40.00%	55	45	22.22%	168	146	15.07%
	Aggravated Assault - DV	10	10	0.00%	31	27	14.81%	106	94	12.77%
Violent Total:		34	46	-26.09%	140	116	20.69%	428	391	9.46%
Property	Burglary - Residential	17	19	-10.53%	74	59	25.42%	268	288	-6.94%
	Burglary Garage	9	7	28.57%	34	25	36.00%	114	141	-19.15%
	Burglary Commercial	5	7	-28.57%	24	24	0.00%	89	130	-31.54%
	Larceny	170	232	-26.72%	889	812	9.48%	3086	2963	4.15%
	Vehicle Theft	20	36	-44.44%	114	110	3.64%	467	506	-7.71%
	Arson	0	3	-100.00%	5	3	66.67%	11	2	450.00%
Property Total:		221	304	-27.30%	1140	1033	10.36%	4035	4030	0.12%
Preliminary Part 1 Crime Totals:		255	350	-27.14%	1280	1149	11.40%	4463	4421	0.95%
Current 7 Day Period:		4/1/2018 - 4/7/2018			Prior 7 Day Period:		3/25/2018 - 3/31/2018			
Current 28 Day Period:		3/11/2018 - 4/7/2018			Prior 28 Day Period:		2/11/2018 - 3/10/2018			
Current YTD Day Period:		1/1/2018 - 4/7/2018			Prior YTD Period:		1/1/2017 - 4/7/2017			

Prepared by SPD Crime Analysis Office - Monday, April 09, 2018

NOTE: SPD moved from UCR to the NIBRS reporting standard on 10/4/16 following the transition to a new RMS System. Numbers on CompStat reports prior to this date should not be used as a comparison to those on this report. Additional info on these reporting standards can be found on the FBI website: <https://ucr.fbi.gov/nibrs-overview>

This chart represents Preliminary counts of selected crime categories from Police Case Reports. Full statistical analysis to determine the confidence level of this data has not been performed. The % change columns on the preliminary counts differ from the percentage change on the NIBRS crime report, sometimes significantly. The CompStat report is designed for operational use and includes only selected NIBRS categories and coding less complex than full NIBRS rules. Official statistics for these and other NIBRS categories can be found on WASPC & FBI websites once available.



SPOKANE POLICE DEPARTMENT



NORTH Police Service Area

PSA Commander

Captain Dan Torok

Northwest District (P1)

Central District (P2)

Neva-Wood District (P3)

Northeast District (P4)



POLICE SUMMARY - Ending: Saturday, April 07, 2018

NORTH PRECINCT (P1, P2, P3, and P4)



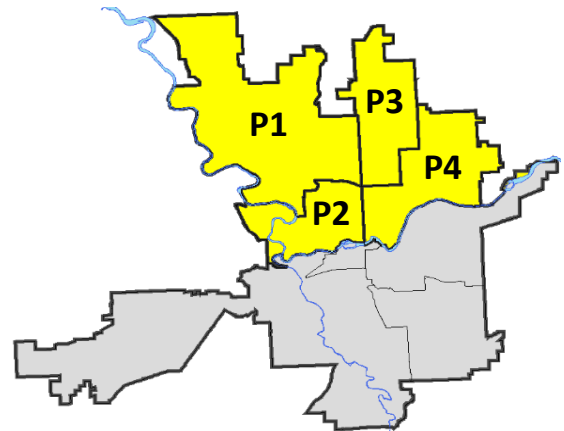
Preliminary IBR Counts

NIBRS Categories (Part 1 Selected)		7 Day Comparison			28 Day Comparison			YTD Comparison		
		Current	Prior	Percent	Current	Prior	Percent	Current	Prior	Percent
Violent	Criminal Homicide	0	0		0	1	-100.00%	1	2	-50.00%
	Rape	7	5	40.00%	19	15	26.67%	44	27	62.96%
	Robbery - Commercial	0	2	-100.00%	4	2	100.00%	15	20	-25.00%
	Robbery - Person	2	2	0.00%	7	6	16.67%	32	26	23.08%
	Aggravated Assault - Non DV	6	9	-33.33%	29	29	0.00%	96	72	33.33%
	Aggravated Assault - DV	6	8	-25.00%	20	16	25.00%	68	57	19.30%
Violent Total:		21	26	-19.23%	79	69	14.49%	256	204	25.49%
Property	Burglary - Residential	10	8	25.00%	43	27	59.26%	158	191	-17.28%
	Burglary Garage	5	4	25.00%	22	16	37.50%	77	94	-18.09%
	Burglary Commercial	3	5	-40.00%	15	16	-6.25%	52	84	-38.10%
	Larceny	113	146	-22.60%	588	541	8.69%	2068	1888	9.53%
	Vehicle Theft	6	22	-72.73%	68	74	-8.11%	309	289	6.92%
	Arson	0	2	-100.00%	4	3	33.33%	8	0	
Property Total:		137	187	-26.74%	740	677	9.31%	2672	2546	4.95%
Preliminary Part 1 Crime Totals:		158	213	-25.82%	819	746	9.79%	2928	2750	6.47%
Current 7 Day Period:		4/1/2018 - 4/7/2018			Prior 7 Day Period:		3/25/2018 - 3/31/2018			
Current 28 Day Period:		3/11/2018 - 4/7/2018			Prior 28 Day Period:		2/11/2018 - 3/10/2018			
Current YTD Day Period:		1/1/2018 - 4/7/2018			Prior YTD Period:		1/1/2017 - 4/7/2017			

Prepared by SPD Crime Analysis Office - Monday, April 09, 2018

NOTE: SPD moved from UCR to the NIBRS reporting standard on 10/4/16 following the transition to a new RMS System. [Numbers on CompStat reports prior to this date should not be used as a comparison to those on this report.](#) Additional info on these reporting standards can be found on the FBI website: <https://ucr.fbi.gov/nibrs-overview>

This chart represents Preliminary counts of selected crime categories from Police Case Reports. Full statistical analysis to determine the confidence level of this data has not been performed. The % change columns on the preliminary counts differ from the percentage change on the NIBRS crime report, sometimes significantly. The CompStat report is designed for operational use and includes only selected NIBRS categories and coding less complex than full NIBRS rules. Official statistics for these and other NIBRS categories can be found on WASPC & FBI websites once available.



POLICE SUMMARY - Ending: Saturday, April 07, 2018



NW - Northwest District (P1)

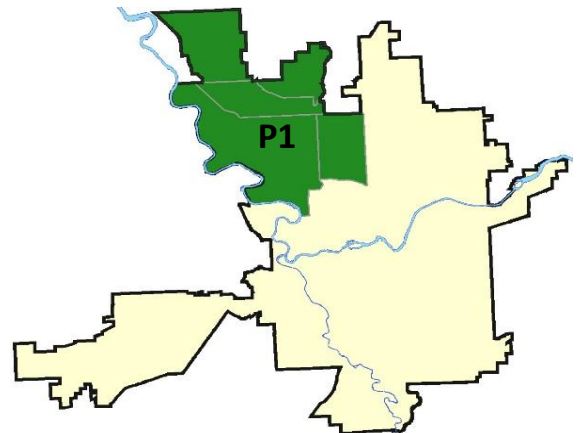
Preliminary IBR Counts

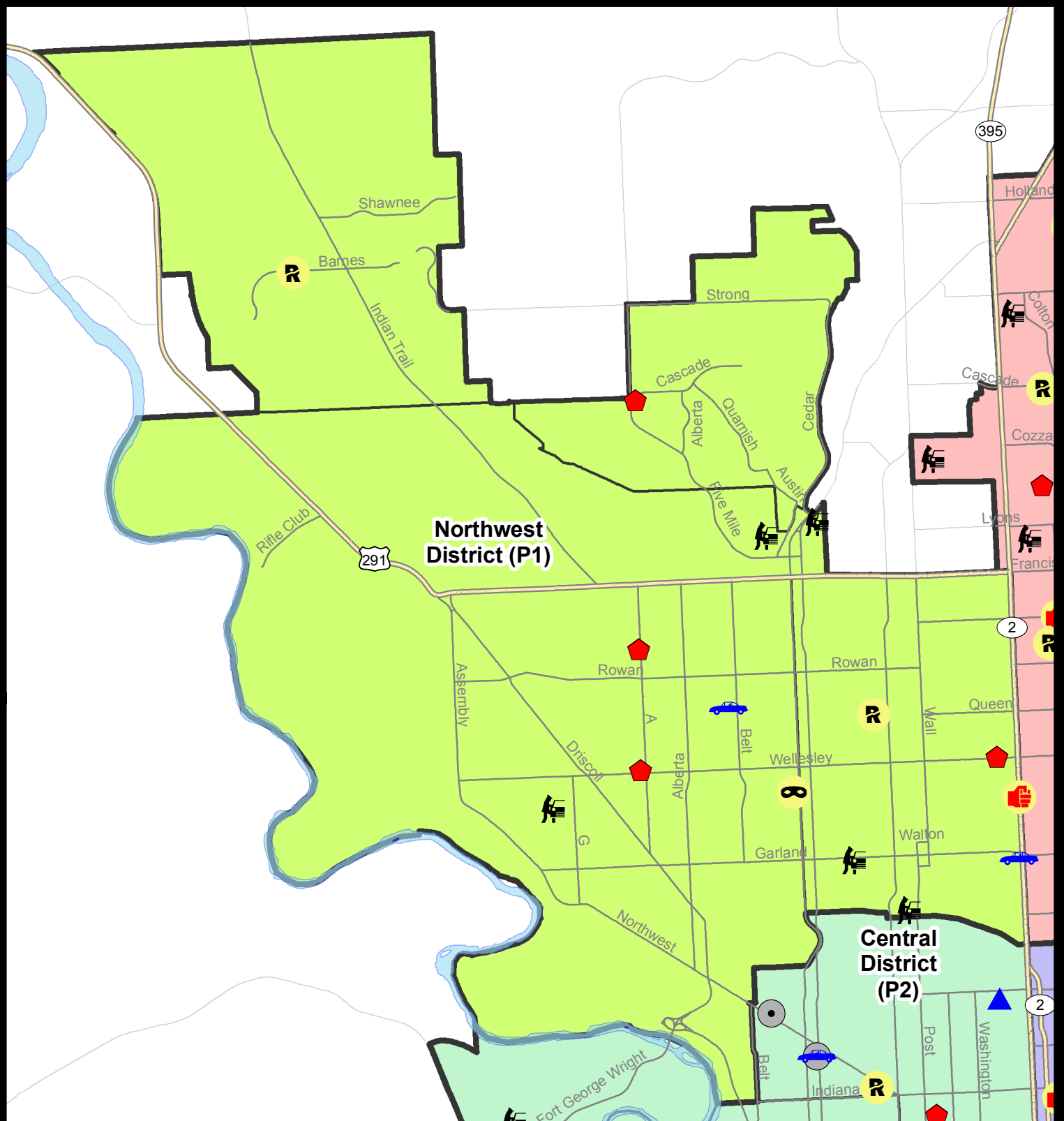
NIBRS Categories (Part 1 Selected)		7 Day Comparison			28 Day Comparison			YTD Comparison		
		Current	Prior	Percent	Current	Prior	Percent	Current	Prior	Percent
Violent	Criminal Homicide	0	0		0	0		0	0	
	Rape	2	2	0.00%	6	2	200.00%	9	4	125.00%
	Robbery - Commercial	0	0		0	0		2	1	100.00%
	Robbery - Person	1	0		1	1	0.00%	4	9	-55.56%
	Aggravated Assault - Non DV	0	0		2	5	-60.00%	11	22	-50.00%
	Aggravated Assault - DV	0	2	-100.00%	2	2	0.00%	10	9	11.11%
Violent Total:		3	4	-25.00%	11	10	10.00%	36	45	-20.00%
Property	Burglary - Residential	4	4	0.00%	15	6	150.00%	43	40	7.50%
	Burglary Garage	0	1	-100.00%	6	5	20.00%	17	26	-34.62%
	Burglary Commercial	0	0		3	1	200.00%	9	6	50.00%
	Larceny	20	28	-28.57%	117	102	14.71%	412	389	5.91%
	Vehicle Theft	2	3	-33.33%	12	15	-20.00%	49	53	-7.55%
	Arson	0	0		0	0		0	0	
Property Total:		26	36	-27.78%	153	129	18.60%	530	514	3.11%
Preliminary Part 1 Crime Totals:		29	40	-27.50%	164	139	17.99%	566	559	1.25%
Current 7 Day Period:		4/1/2018 - 4/7/2018			Prior 7 Day Period:		3/25/2018 - 3/31/2018			
Current 28 Day Period:		3/11/2018 - 4/7/2018			Prior 28 Day Period:		2/11/2018 - 3/10/2018			
Current YTD Day Period:		1/1/2018 - 4/7/2018			Prior YTD Period:		1/1/2017 - 4/7/2017			

Prepared by SPD Crime Analysis Office - Monday, April 09, 2018

NOTE: SPD moved from UCR to the NIBRS reporting standard on 10/4/16 following the transition to a new RMS System. [Numbers on CompStat reports prior to this date should not be used as a comparison to those on this report.](#) Additional info on these reporting standards can be found on the FBI website: <https://ucr.fbi.gov/nibrs-overview>

This chart represents Preliminary counts of selected crime categories from Police Case Reports. Full statistical analysis to determine the confidence level of this data has not been performed. The % change columns on the preliminary counts differ from the percentage change on the NIBRS crime report, sometimes significantly. The CompStat report is designed for operational use and includes only selected NIBRS categories and coding less complex than full NIBRS rules. Official statistics for these and other NIBRS categories can be found on WASPC & FBI websites once available.





City of Spokane
Northwest District (P1)
Selected Crime Codes
2018-04-01 to 2018-04-07
Prepared By:
Crime Analysis Unit
Spokane Police Department

Legend

NIBRS Events

- Criminal Homicide
- Rape
- Robbery Commercial
- Robbery Person
- Aggravated Assault
- Burglary Residential
- Burglary Commercial
- Burglary Garage
- Vehicle Prowling
- Vehicle Theft
- Arson
- Burglary Commercial

For Additional Information on Incidents pertaining to an Area, Trend, or Pattern Contact Information Analysis

0 0.25 0.5 1 Miles

Geographic Information System

THIS IS NOT A LEGAL DOCUMENT:
 The information shown on this map is compiled from various sources and is subject to constant revision. Information shown on this map should not be used to determine the location of facilities in relationship to property lines, section lines, streets, etc.

Sunday - Saturday

4/1/2018 TO 4/7/2018

NW - Northwest District (P1)



A/C	Offense Statute	Address	Reported Date	Dist
<u>SPA1BS</u>				
C	THEFT-2D (From Motor Vehicle)	1800 W NORTHRIDGE CT	4/2/2018	P1
C	THEFT-3D (From Motor Vehicle)	6700 N CEDAR RD	4/3/2018	P2
C	THEFT-3D (Shoplifting)	6600 N MAPLE ST	4/2/2018	P1
C	THEFT-3D (Shoplifting)	2000 W FRANCIS AVE	4/7/2018	P1
<u>SPA1FM</u>				
C	BURGLARY-RESIDENTIAL	2800 W ASHLEY CIR	4/4/2018	P1
C	THEFT-2D (From Building)	1500 W TRINITY AVE	4/2/2018	P1
<u>SPA1IT</u>				
C	RAPE-3D (RAPE)		4/2/2018	P1
C	THEFT-3D (Motor Vehicle Parts or Accessories)	9900 N INDIAN TRAIL RD	4/6/2018	P1
<u>SPA1NH</u>				
C	BURGLARY 1D RESIDENTIAL	4700 N NORMANDIE ST	4/1/2018	P1
C	MAIL THEFT (All Others)	6000 N WASHINGTON ST	4/5/2018	P1
C	RAPE-2ND (RAPE)		4/5/2018	P1
C	THEFT OF MOTOR VEHICLE	3800 N DIVISION ST	4/3/2018	P1
C	THEFT-2D (From Building)	1200 W DECATUR AVE	4/4/2018	P1
C	THEFT-2D (From Motor Vehicle)	1200 W GARLAND AVE	4/1/2018	P1
C	THEFT-3D (All Other Thefts)	4400 N STEVENS ST	4/1/2018	P1
C	THEFT-3D (From Building)	800 W CORA AVE	4/4/2018	P2
C	THEFT-3D (From Motor Vehicle)	800 W CORA AVE	4/5/2018	P1
C	THEFT-3D (Shoplifting)	4700 N DIVISION ST	4/6/2018	P1
<u>SPA1NW</u>				
A	BURGLARY-RESIDENTIAL	5700 N A ST	4/1/2018	P1
C	BURGLARY-RESIDENTIAL	2900 W WELLESLEY AVE	4/5/2018	P1
C	ROBBERY 2D PERSON (NOT PURSE SNATCHING)	4300 N ASH ST	4/5/2018	P1
C	THEFT OF MOTOR VEHICLE	2200 W CROWN AVE	4/7/2018	P1
C	THEFT-2D (All Other Thefts)	2100 W GLASS AVE	4/1/2018	P1
C	THEFT-2D (From Building)	2300 W WELLESLEY AVE	4/5/2018	P1
C	THEFT-3D (All Other Thefts)	2600 N BELT ST	4/4/2018	P1
C	THEFT-3D (All Other Thefts)	2600 N BELT ST	4/4/2018	P1
C	THEFT-3D (From Building)	6000 N ASSEMBLY ST	4/2/2018	P1
C	THEFT-3D (From Motor Vehicle)	3600 W HEROEY AVE	4/5/2018	P1
C	THEFT-3D (Motor Vehicle Parts or Accessories)	2600 N BELT ST	4/4/2018	P1

POLICE SUMMARY - Ending: Saturday, April 07, 2018



NW - North Central District (P2)

Preliminary IBR Counts

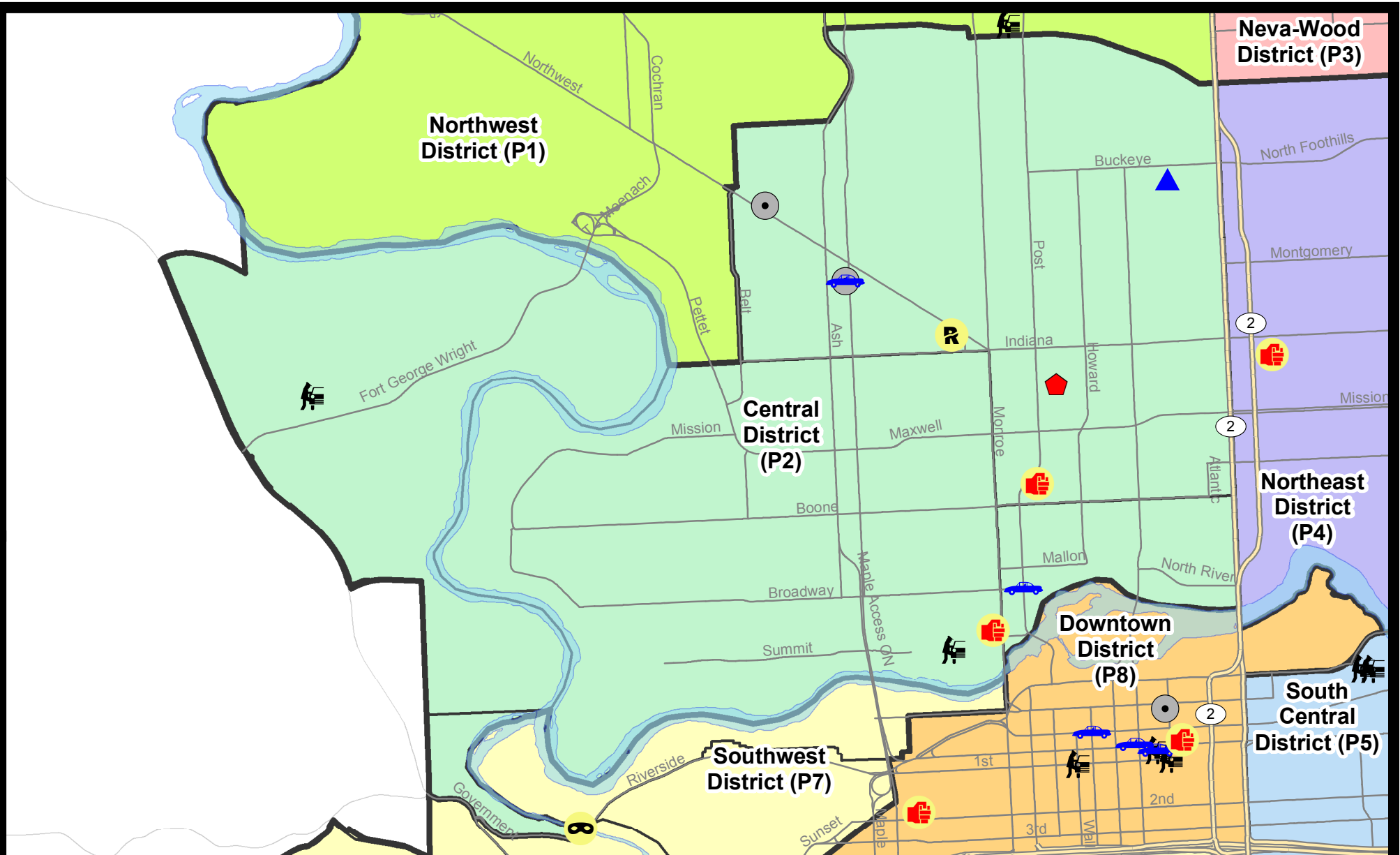
NIBRS Categories (Part 1 Selected)		7 Day Comparison			28 Day Comparison			YTD Comparison		
		Current	Prior	Percent	Current	Prior	Percent	Current	Prior	Percent
Violent	Criminal Homicide	0	0		0	0		0	0	
	Rape	1	2	-50.00%	3	1	200.00%	6	8	-25.00%
	Robbery - Commercial	0	0		1	0		3	3	0.00%
	Robbery - Person	0	1	-100.00%	2	2	0.00%	12	4	200.00%
	Aggravated Assault - Non DV	1	4	-75.00%	11	4	175.00%	23	18	27.78%
	Aggravated Assault - DV	1	2	-50.00%	3	5	-40.00%	15	18	-16.67%
Violent Total:		3	9	-66.67%	20	12	66.67%	59	51	15.69%
Property	Burglary - Residential	1	1	0.00%	7	7	0.00%	32	49	-34.69%
	Burglary Garage	1	2	-50.00%	5	4	25.00%	18	29	-37.93%
	Burglary Commercial	2	3	-33.33%	7	6	16.67%	15	44	-65.91%
	Larceny	22	34	-35.29%	117	100	17.00%	351	347	1.15%
	Vehicle Theft	2	8	-75.00%	24	18	33.33%	77	45	71.11%
	Arson	0	0		0	0		0	0	
Property Total:		28	48	-41.67%	160	135	18.52%	493	514	-4.09%
Preliminary Part 1 Crime Totals:		31	57	-45.61%	180	147	22.45%	552	565	-2.30%
Current 7 Day Period:		4/1/2018 - 4/7/2018			Prior 7 Day Period:		3/25/2018 - 3/31/2018			
Current 28 Day Period:		3/11/2018 - 4/7/2018			Prior 28 Day Period:		2/11/2018 - 3/10/2018			
Current YTD Day Period:		1/1/2018 - 4/7/2018			Prior YTD Period:		1/1/2017 - 4/7/2017			

Prepared by SPD Crime Analysis Office - Monday, April 09, 2018

NOTE: SPD moved from UCR to the NIBRS reporting standard on 10/4/16 following the transition to a new RMS System. [Numbers on CompStat reports prior to this date should not be used as a comparison to those on this report.](#) Additional info on these reporting standards can be found on the FBI website: <https://ucr.fbi.gov/nibrs-overview>

This chart represents Preliminary counts of selected crime categories from Police Case Reports. Full statistical analysis to determine the confidence level of this data has not been performed. The % change columns on the preliminary counts differ from the percentage change on the NIBRS crime report, sometimes significantly. The CompStat report is designed for operational use and includes only selected NIBRS categories and coding less complex than full NIBRS rules. Official statistics for these and other NIBRS categories can be found on WASPC & FBI websites once available.





City of Spokane
Central District (P2)
Selected
Crime Types
2018-04-01 to 2018-04-07
 Prepared By:
 Crime Analysis Unit
 Spokane Police Department

Legend

NIBRS Events

- | | | | |
|-------------------|--------------------|----------------------|---------------------|
| Criminal Homicide | Robbery Commercial | Aggravated Assault | Burglary Commercial |
| Rape | Robbery Person | Burglary Residential | Vehicle Prowling |
| | | Burglary Garage | Vehicle Theft |
| | | Arson | |

Cases Represent LERMS Crime Codes
 Points may indicate multiple events
 Note: Veh Prowl is only Larceny category displayed



For Additional Information on Incidents
 pertaining to an Area, Trend, or Pattern
 Contact Information Analysis

0 0.2 0.4 0.6 Miles



THIS IS NOT A LEGAL DOCUMENT:
 The information shown on this map is compiled
 from various sources and is subject to constant
 revision. Information shown on this map should
 not be used to determine the location of facilities
 in relationship to property lines, section lines,
 streets, etc.



Sunday - Saturday

4/1/2018 TO 4/7/2018

NW - Central District (P2)



A/C	Offense Statute	Address	Reported Date	Dist
<u>SPA2EG</u>				
A	BURGLARY 2D COMMERCIAL	1900 W NORTHWEST BLVD	4/2/2018	P2
C	BURGLARY 2D COMMERCIAL	1600 W NORTHWEST BLVD	4/3/2018	P2
C	BURGLARY 2D GARAGE	2600 N NORMANDIE ST	4/5/2018	P2
C	BURGLARY-RESIDENTIAL	700 W AUGUSTA AVE	4/1/2018	P2
C	CHILD ASSAULT-3D(CRIM NEG)DVCA	1200 N POST ST	4/4/2018	P2
C	RAPE-2ND (RAPE)		4/3/2018	P1
C	THEFT OF MOTOR VEHICLE	1600 W NORTHWEST BLVD	4/3/2018	P2
C	THEFT-3D (All Other Thefts)	1800 N WALL ST	4/2/2018	P2
C	THEFT-3D (All Other Thefts)	1800 N WALL ST	4/3/2018	P2
C	THEFT-3D (All Other Thefts)	1600 W NORTHWEST BLVD	4/5/2018	P2
C	THEFT-3D (All Other Thefts)	1900 W MANSFIELD AVE	4/6/2018	P2
C	THEFT-3D (From Building)	1500 W GRACE AVE	4/1/2018	P1
C	THEFT-3D (From Building)	2400 N MONROE ST	4/4/2018	P2
C	THEFT-3D (Motor Vehicle Parts or Accessories)	2400 N DIVISION ST	4/2/2018	P2
C	THEFT-3D (Motor Vehicle Parts or Accessories)	1400 W CLEVELAND AVE	4/6/2018	P2
<u>SPA2RS</u>				
C	TMVWOP-2D	N LINCOLN ST / W BROADWAY AVE	4/3/2018	P4
<u>SPA2WC</u>				
C	ASSAULT - 4D (Weapon Involved)	1000 W SUMMIT PKWY	4/2/2018	P2
C	THEFT-2D (From Building)	2300 W BROADWAY AVE	4/2/2018	P2
C	THEFT-2D (From Building)	1500 N ADAMS ST	4/5/2018	P2
C	THEFT-3D (All Other Thefts)	1500 W BOONE AVE	4/2/2018	P2
C	THEFT-3D (All Other Thefts)	2700 W BROADWAY AVE	4/4/2018	P2
C	THEFT-3D (All Other Thefts)	1100 W SINTO AVE	4/4/2018	P2
C	THEFT-3D (All Other Thefts)	1300 W SUMMIT PKWY	4/5/2018	P2
C	THEFT-3D (All Other Thefts)	1600 W GARDNER AVE	4/6/2018	P2
C	THEFT-3D (From Building)	1700 W MALLON AVE	4/6/2018	P1
C	THEFT-3D (From Building)	1800 N ASH ST	4/7/2018	P2
C	THEFT-3D (From Motor Vehicle)	1100 W SUMMIT PKWY	4/2/2018	P1
C	THEFT-3D (Shoplifting)	1100 N MONROE ST	4/5/2018	P2
C	THEFT-CITY (All Other Thefts)	1900 W COLLEGE AVE	4/7/2018	P1
<u>SPA2WH</u>				
C	THEFT-3D (All Other Thefts)	3400 W FORT GEORGE WRIGHT DR	4/5/2018	P2
C	THEFT-3D (From Motor Vehicle)	3900 W RANDOLPH RD	4/2/2018	P2

POLICE SUMMARY - Ending: Saturday, April 07, 2018



NE - Neva-Wood District (P3)

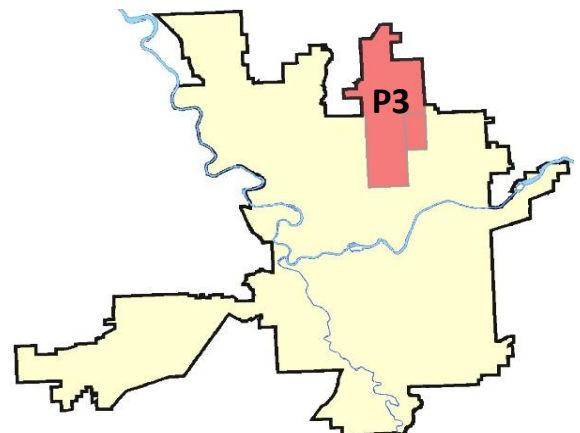
Preliminary IBR Counts

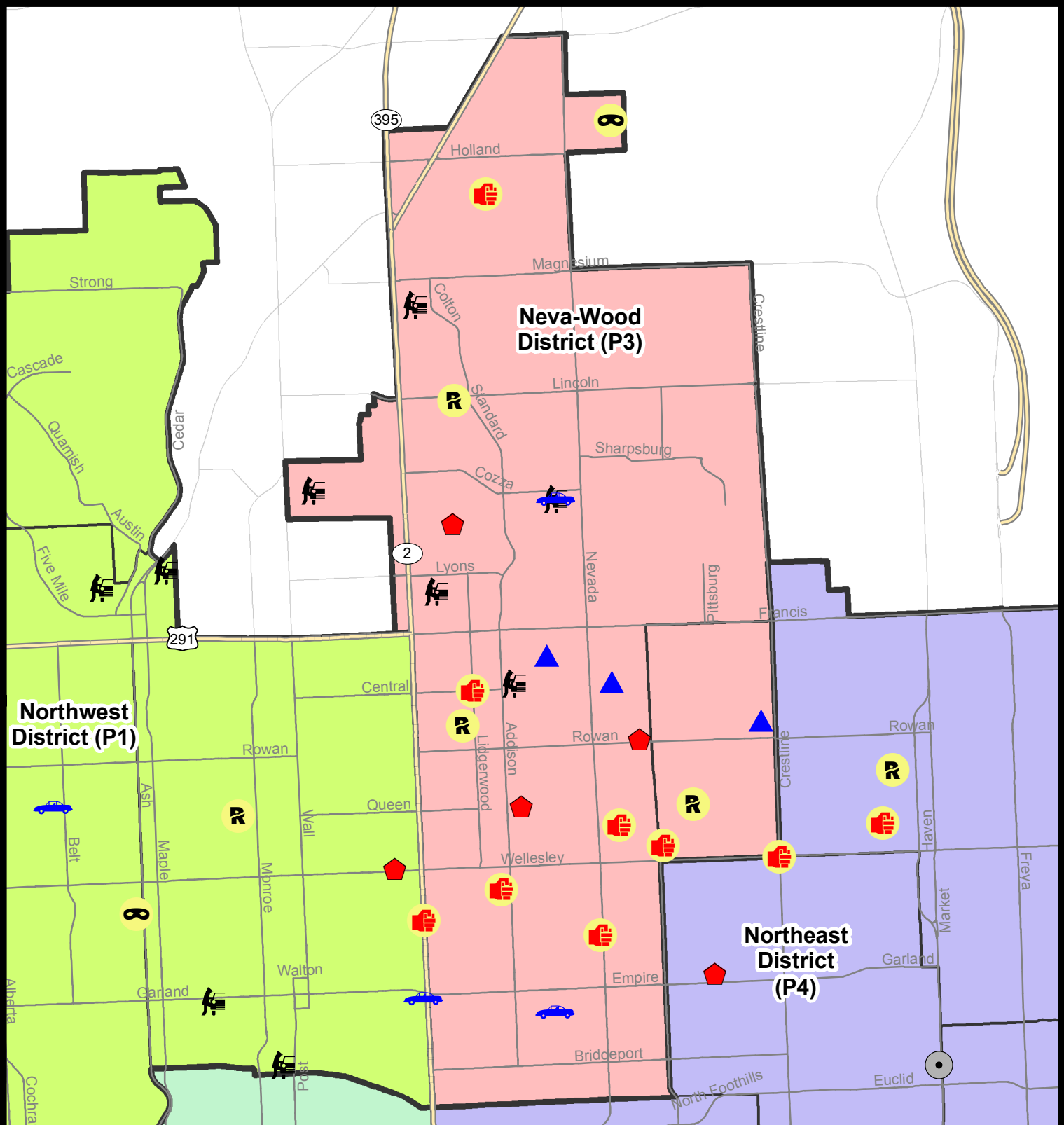
NIBRS Categories (Part 1 Selected)		7 Day Comparison			28 Day Comparison			YTD Comparison		
		Current	Prior	Percent	Current	Prior	Percent	Current	Prior	Percent
Violent	Criminal Homicide	0	0		0	1	-100.00%	1	1	0.00%
	Rape	3	1	200.00%	6	3	100.00%	13	4	225.00%
	Robbery - Commercial	0	2	-100.00%	2	2	0.00%	7	8	-12.50%
	Robbery - Person	1	0		2	1	100.00%	9	8	12.50%
	Aggravated Assault - Non DV	3	3	0.00%	11	11	0.00%	37	17	117.65%
	Aggravated Assault - DV	4	1	300.00%	8	5	60.00%	19	19	0.00%
Violent Total:		11	7	57.14%	29	23	26.09%	86	57	50.88%
Property	Burglary - Residential	3	3	0.00%	12	5	140.00%	43	63	-31.75%
	Burglary Garage	3	1	200.00%	7	4	75.00%	28	24	16.67%
	Burglary Commercial	0	1	-100.00%	2	4	-50.00%	11	18	-38.89%
	Larceny	49	59	-16.95%	247	230	7.39%	896	775	15.61%
	Vehicle Theft	2	7	-71.43%	18	27	-33.33%	104	104	0.00%
	Arson	0	1	-100.00%	2	1	100.00%	4	0	
Property Total:		57	72	-20.83%	288	271	6.27%	1086	984	10.37%
Preliminary Part 1 Crime Totals:		68	79	-13.92%	317	294	7.82%	1172	1041	12.58%
Current 7 Day Period:		4/1/2018 - 4/7/2018			Prior 7 Day Period:		3/25/2018 - 3/31/2018			
Current 28 Day Period:		3/11/2018 - 4/7/2018			Prior 28 Day Period:		2/11/2018 - 3/10/2018			
Current YTD Day Period:		1/1/2018 - 4/7/2018			Prior YTD Period:		1/1/2017 - 4/7/2017			

Prepared by SPD Crime Analysis Office - Monday, April 09, 2018

NOTE: SPD moved from UCR to the NIBRS reporting standard on 10/4/16 following the transition to a new RMS System. [Numbers on CompStat reports prior to this date should not be used as a comparison to those on this report.](#) Additional info on these reporting standards can be found on the FBI website: <https://ucr.fbi.gov/nibrs-overview>

This chart represents Preliminary counts of selected crime categories from Police Case Reports. Full statistical analysis to determine the confidence level of this data has not been performed. The % change columns on the preliminary counts differ from the percentage change on the NIBRS crime report, sometimes significantly. The CompStat report is designed for operational use and includes only selected NIBRS categories and coding less complex than full NIBRS rules. Official statistics for these and other NIBRS categories can be found on WASPC & FBI websites once available.





City of Spokane
Neva-Wood District (P3)
Selected Crime Codes
2018-04-01 to 2018-04-07
 Prepared By:
Crime Analysis Unit
Spokane Police Department

Legend

NIBRS Events

Criminal Homicide	Robbery Person	Burglary Commercial
Rape	Aggravated Assault	Vehicle Prowling
Robbery Commercial	Burglary Residential	Vehicle Theft
	Burglary Garage	Arson

For Additional Information on Incidents pertaining to an Area, Trend, or Pattern Contact Information Analysis

*Cases Represent LERMS Crime Codes
 Points may indicate multiple events
 Note: Veh Prowl is only Larceny displayed*

0 0.2 0.4 0.8 Miles

THIS IS NOT A LEGAL DOCUMENT:
 The information shown on this map is compiled from various sources and is subject to constant revision. Information shown on this map should not be used to determine the location of facilities in relationship to property lines, section lines, streets, etc.

Sunday - Saturday

4/1/2018 TO 4/7/2018

NE - Neva-Wood District (P3)



A/C	Offense Statute	Address	Reported Date	Dist
SPB3NL				
C	ASSAULT - 4D (Weapon Involved)	1100 E OLYMPIC AVE	4/3/2018	P3
C	ASSAULT-1D	400 E PRINCETON AVE	4/7/2018	P3
C	ASSAULT-2D	9200 N COLTON ST	4/1/2018	P4
C	ASSAULT-2D	N LIDGERWOOD ST / E CENTRAL AVE	4/2/2018	P3
C	ASSAULT-2D	900 E ROCKWELL AVE	4/3/2018	P3
A	BURGLARY 2D FENCED AREA	6500 N PERRY ST	4/5/2018	P3
C	BURGLARY 2D GARAGE	700 E DALKE AVE	4/4/2018	P2
C	BURGLARY 2D GARAGE	1100 E CENTRAL AVE	4/7/2018	P3
C	BURGLARY-RESIDENTIAL	1300 E ROWAN AVE	4/2/2018	P4
C	BURGLARY-RESIDENTIAL	500 E QUEEN AVE	4/2/2018	P4
C	BURGLARY-RESIDENTIAL	7000 N COLTON ST	4/5/2018	P4
C	MAIL THEFT (All Others)	7900 N GRAYCOAT CT	4/2/2018	P3
C	MAIL THEFT (All Others)	900 E RICH AVE	4/5/2018	P3
C	RAPE OF A CHILD-2D (RAPE)		4/3/2018	P4
C	RAPE-3D (RAPE)		4/5/2018	P4
C	ROBBERY-1D (All Except Purse Snatching)	1200 E WESTVIEW CT	4/5/2018	P4
A	THEFT OF MOTOR VEHICLE	800 E COZZA DR	4/3/2018	P3
C	THEFT OF MOTOR VEHICLE	600 E KIERNAN AVE	4/7/2018	P4
C	THEFT-2D (All Other Thefts)	9600 N NEWPORT HWY	4/3/2018	P3
C	THEFT-2D (All Other Thefts)	800 E FRANCIS AVE	4/4/2018	P3
C	THEFT-2D (All Other Thefts)	4700 N DIVISION ST	4/6/2018	P3
C	THEFT-2D (From Motor Vehicle)	7200 N WALL ST	4/1/2018	P3
C	THEFT-2D (From Motor Vehicle)	6600 N DIVISION ST	4/3/2018	P3
C	THEFT-2D (Shoplifting)	5600 N DIVISION ST	4/4/2018	P3
C	THEFT-3D (All Other Thefts)	3600 N DIVISION ST	4/1/2018	P3
C	THEFT-3D (All Other Thefts)	6000 N MAYFAIR ST	4/2/2018	P3
C	THEFT-3D (All Other Thefts)	9200 N COLTON ST	4/3/2018	P3
C	THEFT-3D (All Other Thefts)	9200 N COLTON ST	4/3/2018	P3
C	THEFT-3D (All Other Thefts)	100 E MAGNESIUM RD	4/4/2018	P3
C	THEFT-3D (All Other Thefts)	6500 N NEVADA ST	4/5/2018	P2
C	THEFT-3D (From Building)	9200 N COLTON ST	4/3/2018	P3
C	THEFT-3D (From Building)	N NEVADA ST / E LYONS AVE	4/4/2018	P3
C	THEFT-3D (From Building)	1100 E WESTVIEW CT	4/5/2018	P3
C	THEFT-3D (From Motor Vehicle)	5900 N WISCOMB ST	4/1/2018	P3
C	THEFT-3D (From Motor Vehicle)	0 E MAYFAIR CT	4/1/2018	P3
C	THEFT-3D (From Motor Vehicle)	800 E COZZA DR	4/3/2018	P3
A	THEFT-3D (Motor Vehicle Parts or Accessories)	500 E MAXINE AVE	4/1/2018	P3
C	THEFT-3D (Motor Vehicle Parts or Accessories)	4700 N DIVISION ST	4/6/2018	P3

For protection of victim privacy, the entire address on sexual assault crimes has been redacted.

A/C	Offense Statute	Address	Reported Date	Dist
C	THEFT-3D (Motor Vehicle Parts or Accessories)	0 E PINE RIDGE CT	4/7/2018	P3
C	THEFT-3D (Shoplifting)	6400 N DIVISION ST	4/1/2018	P3
C	THEFT-3D (Shoplifting)	6400 N DIVISION ST	4/1/2018	P2
C	THEFT-3D (Shoplifting)	9500 N NEWPORT HWY	4/1/2018	P3
C	THEFT-3D (Shoplifting)	6700 N DIVISION ST	4/3/2018	P3
C	THEFT-3D (Shoplifting)	6700 N DIVISION ST	4/3/2018	P8
C	THEFT-3D (Shoplifting)	6500 N NEVADA ST	4/3/2018	P4
C	THEFT-3D (Shoplifting)	4700 N DIVISION ST	4/3/2018	P3
C	THEFT-3D (Shoplifting)	4700 N DIVISION ST	4/3/2018	P4
C	THEFT-3D (Shoplifting)	6500 N NEVADA ST	4/4/2018	P3
C	THEFT-3D (Shoplifting)	6500 N NEVADA ST	4/4/2018	P3
C	THEFT-3D (Shoplifting)	4700 N DIVISION ST	4/5/2018	P3
C	THEFT-3D (Shoplifting)	4700 N DIVISION ST	4/5/2018	P3
C	THEFT-3D (Shoplifting)	4700 N DIVISION ST	4/5/2018	P3
C	THEFT-3D (Shoplifting)	4700 N DIVISION ST	4/5/2018	P3
C	THEFT-3D (Shoplifting)	4700 N DIVISION ST	4/5/2018	P3
C	THEFT-3D (Shoplifting)	4700 N DIVISION ST	4/5/2018	P3
C	THEFT-3D (Shoplifting)	4700 N DIVISION ST	4/5/2018	P3
C	THEFT-3D (Shoplifting)	4700 N DIVISION ST	4/5/2018	P3
C	THEFT-3D (Shoplifting)	4700 N DIVISION ST	4/6/2018	P3
C	THEFT-3D (Shoplifting)	4700 N DIVISION ST	4/6/2018	P3
C	THEFT-3D (Shoplifting)	9700 N NEWPORT HWY	4/6/2018	P4
C	THEFT-3D (Shoplifting)	9500 N NEWPORT HWY	4/6/2018	P3
C	THEFT-CITY (Shoplifting)	9700 N NEWPORT HWY	4/4/2018	P3
C	THEFT-CITY (Shoplifting)	4700 N DIVISION ST	4/4/2018	P3
C	THEFT-CITY (Shoplifting)	6500 N NEVADA ST	4/5/2018	P4
C	THEFT-CITY (Shoplifting)	9500 N NEWPORT HWY	4/7/2018	P4
C	VEHICULAR ASSAULT	N DIVISION ST / E LONGFELLOW AVE	4/5/2018	P2

SPB3WH

C	ASSAULT-2D	1400 E BROAD AVE	4/6/2018	P4
A	BURGLARY 2D GARAGE	2000 E NEBRASKA AVE	4/3/2018	P4
C	RAPE-3D (RAPE)		4/2/2018	P3
C	THEFT-3D (All Other Thefts)	1400 E BROAD AVE	4/6/2018	P4

POLICE SUMMARY - Ending: Saturday, April 07, 2018



NE - Northeast District (P4)

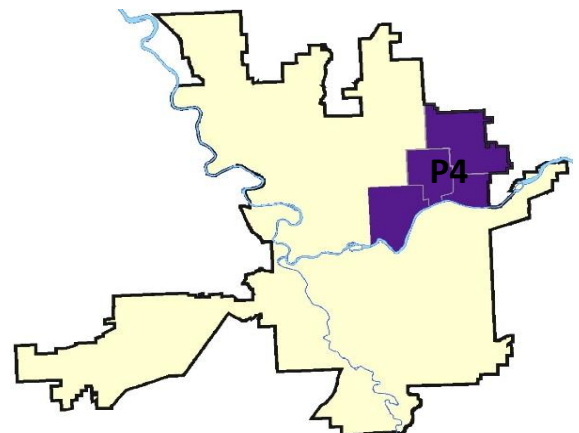
Preliminary IBR Counts

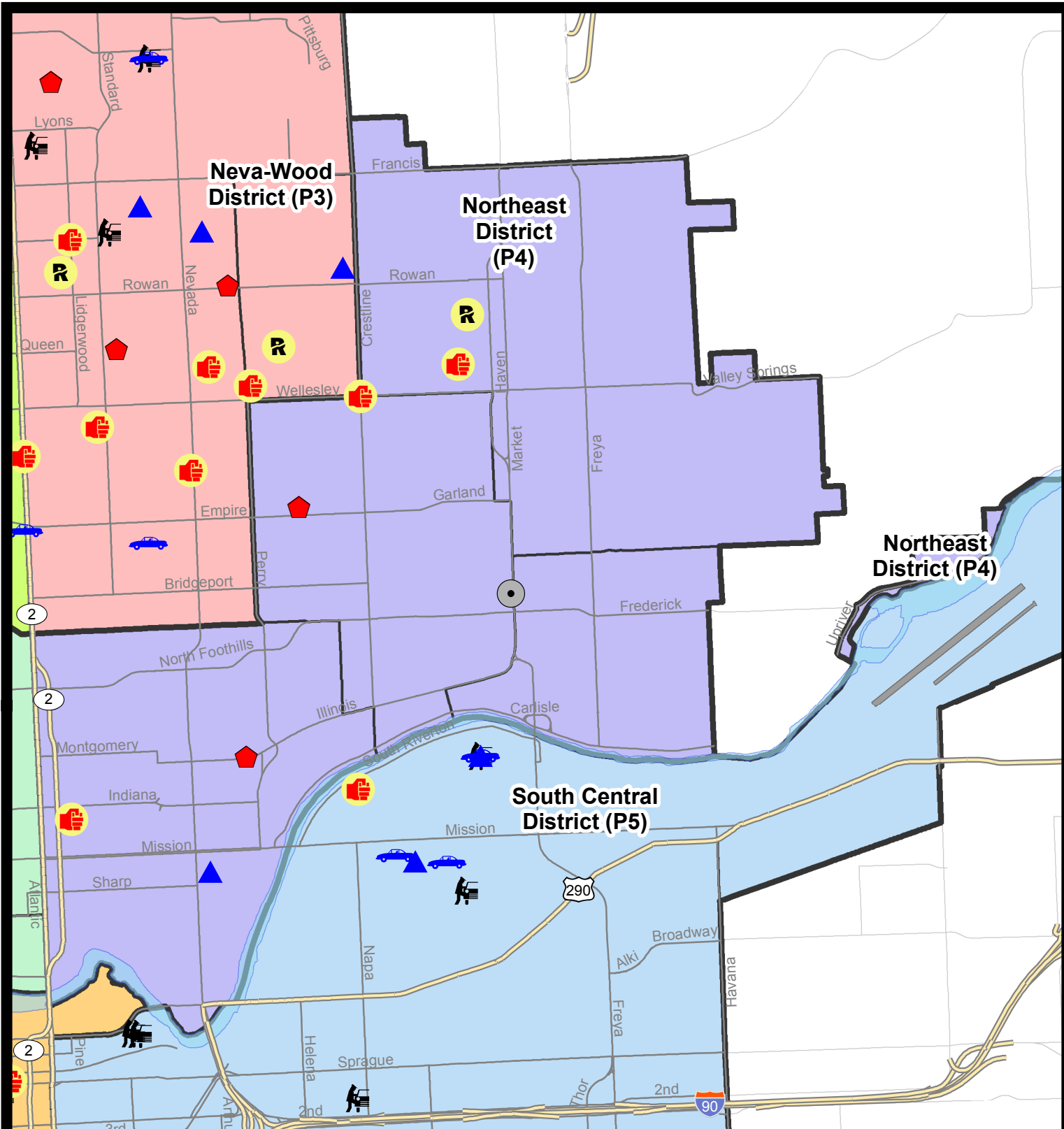
NIBRS Categories (Part 1 Selected)		7 Day Comparison			28 Day Comparison			YTD Comparison		
		Current	Prior	Percent	Current	Prior	Percent	Current	Prior	Percent
Violent	Criminal Homicide	0	0		0	0		0	1	-100.00%
	Rape	1	0		4	9	-55.56%	16	11	45.45%
	Robbery - Commercial	0	0		1	0		3	8	-62.50%
	Robbery - Person	0	1	-100.00%	2	2	0.00%	7	5	40.00%
	Aggravated Assault - Non DV	2	2	0.00%	5	9	-44.44%	25	15	66.67%
	Aggravated Assault - DV	1	3	-66.67%	7	4	75.00%	24	11	118.18%
Violent Total:		4	6	-33.33%	19	24	-20.83%	75	51	47.06%
Property	Burglary - Residential	2	0		9	9	0.00%	40	39	2.56%
	Burglary Garage	1	0		4	3	33.33%	14	15	-6.67%
	Burglary Commercial	1	1	0.00%	3	5	-40.00%	17	16	6.25%
	Larceny	22	25	-12.00%	107	109	-1.83%	409	377	8.49%
	Vehicle Theft	0	4	-100.00%	14	14	0.00%	79	87	-9.20%
	Arson	0	1	-100.00%	2	2	0.00%	4	0	
Property Total:		26	31	-16.13%	139	142	-2.11%	563	534	5.43%
Preliminary Part 1 Crime Totals:		30	37	-18.92%	158	166	-4.82%	638	585	9.06%
Current 7 Day Period:		4/1/2018 - 4/7/2018			Prior 7 Day Period:		3/25/2018 - 3/31/2018			
Current 28 Day Period:		3/11/2018 - 4/7/2018			Prior 28 Day Period:		2/11/2018 - 3/10/2018			
Current YTD Day Period:		1/1/2018 - 4/7/2018			Prior YTD Period:		1/1/2017 - 4/7/2017			

Prepared by SPD Crime Analysis Office - Monday, April 09, 2018

NOTE: SPD moved from UCR to the NIBRS reporting standard on 10/4/16 following the transition to a new RMS System. [Numbers on CompStat reports prior to this date should not be used as a comparison to those on this report.](#) Additional info on these reporting standards can be found on the FBI website: <https://ucr.fbi.gov/nibrs-overview>

This chart represents Preliminary counts of selected crime categories from Police Case Reports. Full statistical analysis to determine the confidence level of this data has not been performed. The % change columns on the preliminary counts differ from the percentage change on the NIBRS crime report, sometimes significantly. The CompStat report is designed for operational use and includes only selected NIBRS categories and coding less complex than full NIBRS rules. Official statistics for these and other NIBRS categories can be found on WASPC & FBI websites once available.





City of Spokane
Northeast District (P4)
Selected Crime Codes
2018-04-01 to 2018-04-07
 Prepared By:
 Crime Analysis Unit
 Spokane Police Department

Legend

NIBRS Events



Criminal Homicide



Rape



Robbery Commercial



Robbery Person



Aggravated Assault



Burglary Residential



Burglary Garage



Burglary Commercial



Vehicle Prowling



Vehicle Theft



Arson



Cases Represent LERMS Crime Codes
 Points may indicate multiple events
 Note: Veh Prowl is only Larceny displayed

For Additional Information on
 Incidents pertaining to an
 Area, Trend, or Pattern
 Contact Information Analysis

0 0.2 0.4 0.8 Miles



THIS IS NOT A LEGAL DOCUMENT.
 The information shown on this map is compiled
 from various sources and is subject to constant
 revision. Information shown on this map should
 not be used to determine the location of facilities
 in relationship to property lines, section lines,
 streets, etc.

Sunday - Saturday

4/1/2018 TO 4/7/2018

NE - Northeast District (P4)



A/C	Offense Statute	Address	Reported Date	Dist
<u>SPB4BE</u>				
C	ASSAULT-2D	E WELLESLEY AVE / N CRESTLINE ST	4/2/2018	P3
C	BURGLARY 2D COMMERCIAL	3000 E LIBERTY AVE	4/6/2018	P4
C	BURGLARY-RESIDENTIAL	1600 E GARLAND AVE	4/7/2018	P4
C	MAIL THEFT (All Others)	1400 E BRIDGEPORT AVE	4/3/2018	P4
C	THEFT-3D (All Other Thefts)	1700 E ROCKWELL AVE	4/2/2018	P4
C	THEFT-3D (From Building)	1700 E RICH AVE	4/3/2018	P4
C	THEFT-3D (From Building)	1600 E GARLAND AVE	4/7/2018	P4
C	THEFT-3D (Motor Vehicle Parts or Accessories)	2800 E HOFFMAN AVE	4/6/2018	P4
C	THEFT-3D (Shoplifting)	3900 N MARKET ST	4/2/2018	P4
C	THEFT-CITY (Shoplifting)	3900 N MARKET ST	4/2/2018	P4
<u>SPB4HI</u>				
C	ASSAULT-1D	E WABASH AVE / N NELSON ST	4/1/2018	P4
C	MAIL THEFT (All Others)	4100 E NEBRASKA AVE	4/6/2018	P4
C	RAPE-2ND (RAPE)		4/3/2018	P4
C	THEFT-3D (All Other Thefts)	5400 N LACEY ST	4/6/2018	P4
C	THEFT-3D (All Other Thefts)	3500 E EMPIRE AVE	4/7/2018	P4
C	THEFT-3D (From Building)	3500 E BROAD AVE	4/4/2018	P4
<u>SPB4LO</u>				
C	ASSAULT - 4D (Weapon Involved)	100 E NORA AVE	4/5/2018	P4
C	BURGLARY 1D RESIDENTIAL	1200 E ILLINOIS AVE	4/1/2018	P3
C	BURGLARY 2D GARAGE	900 E SINTO AVE	4/2/2018	P4
C	THEFT-3D (All Other Thefts)	1000 E ERMINA AVE	4/3/2018	P4
C	THEFT-3D (All Other Thefts)	900 E MISSION AVE	4/5/2018	P4
C	THEFT-3D (Motor Vehicle Parts or Accessories)	700 E INDIANA AVE	4/6/2018	P4
C	THEFT-3D (Shoplifting)	900 E MISSION AVE	4/3/2018	P4
C	THEFT-3D (Shoplifting)	900 E MISSION AVE	4/3/2018	P1
C	THEFT-3D (Shoplifting)	2400 N DIVISION ST	4/3/2018	P2
C	THEFT-3D (Shoplifting)	900 E MISSION AVE	4/3/2018	P1
C	THEFT-CITY (From Building)	600 E NORA AVE	4/4/2018	P4
C	THEFT-CITY (Shoplifting)	2400 N DIVISION ST	4/2/2018	P5
C	THEFT-CITY (Shoplifting)	2400 N DIVISION ST	4/3/2018	P4
<u>SPB4MI</u>				
C	THEFT-3D (Motor Vehicle Parts or Accessories)	2600 N MARKET ST	4/4/2018	P4

SPOKANE POLICE DEPARTMENT



SOUTH **Police Service Area**

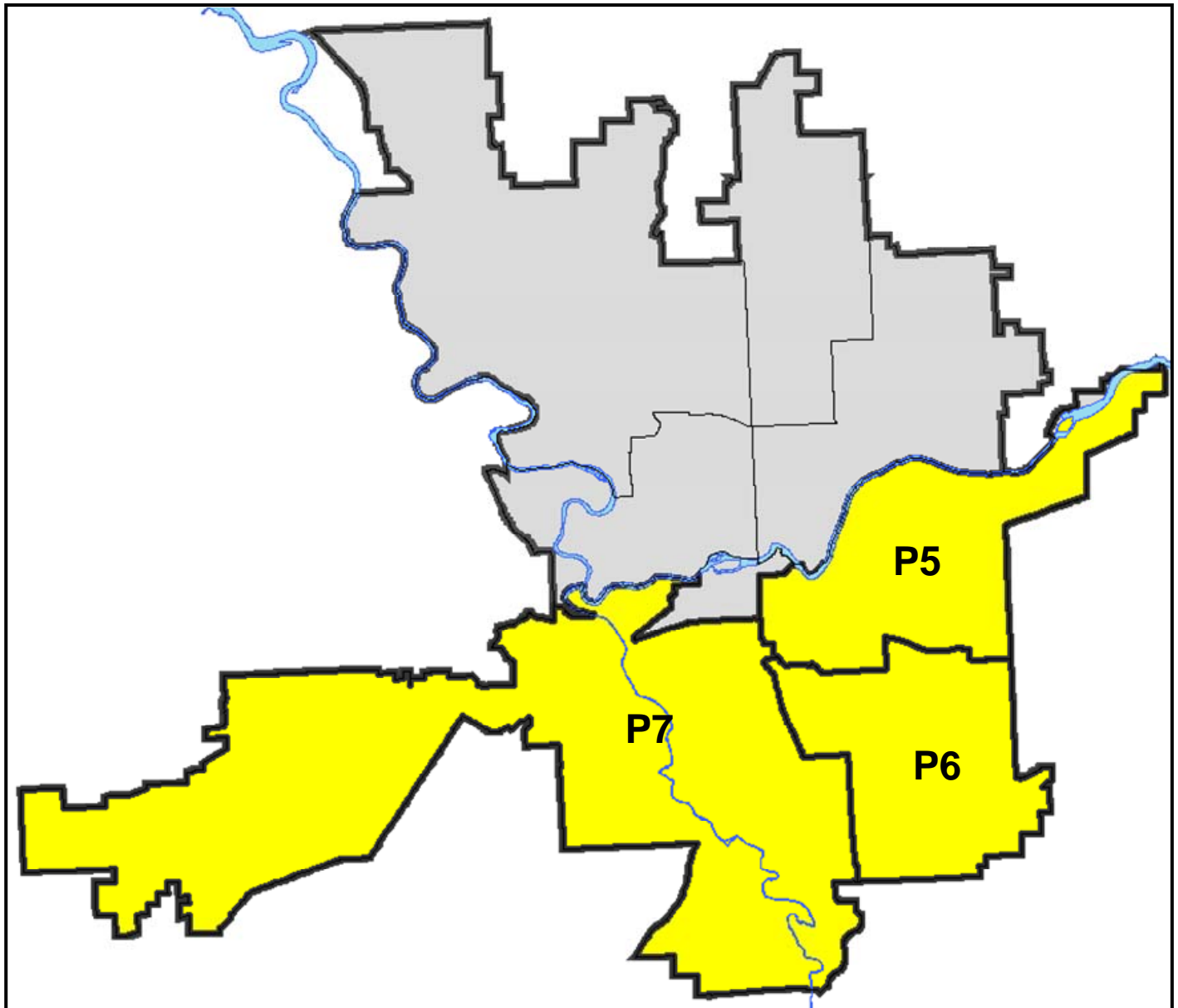
PSA Commander

Captain Tracie Meidl

South Central District (P5)

Southeast District (P6)

Southwest District (P7)



POLICE SUMMARY - Ending: Saturday, April 07, 2018

SOUTH PRECINCT (P5, P6, and P7)



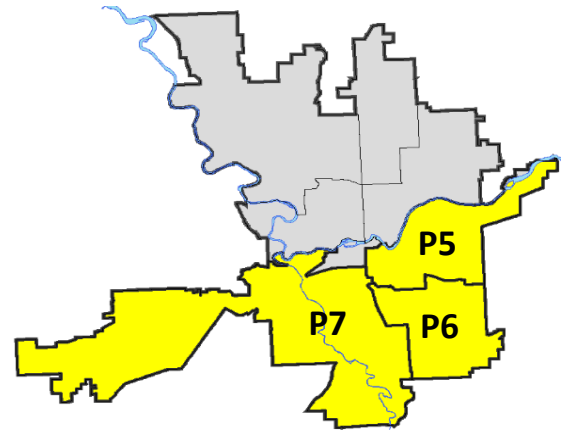
Preliminary IBR Counts

NIBRS Categories (Part 1 Selected)		7 Day Comparison			28 Day Comparison			YTD Comparison		
		Current	Prior	Percent	Current	Prior	Percent	Current	Prior	Percent
Violent	Criminal Homicide	1	0		1	0		1	0	
	Rape	1	4	-75.00%	5	9	-44.44%	22	16	37.50%
	Robbery - Commercial	0	1	-100.00%	3	2	50.00%	5	2	150.00%
	Robbery - Person	3	1	200.00%	4	5	-20.00%	13	20	-35.00%
	Aggravated Assault - Non DV	2	4	-50.00%	13	9	44.44%	39	38	2.63%
	Aggravated Assault - DV	3	2	50.00%	9	10	-10.00%	33	27	22.22%
Violent Total:		10	12	-16.67%	35	35	0.00%	113	103	9.71%
Property	Burglary - Residential	7	11	-36.36%	31	29	6.90%	105	88	19.32%
	Burglary Garage	4	3	33.33%	12	9	33.33%	37	47	-21.28%
	Burglary Commercial	1	2	-50.00%	7	5	40.00%	28	34	-17.65%
	Larceny	37	55	-32.73%	204	188	8.51%	708	820	-13.66%
	Vehicle Theft	11	6	83.33%	34	32	6.25%	134	182	-26.37%
	Arson	0	1	-100.00%	1	0		3	0	
Property Total:		60	78	-23.08%	289	263	9.89%	1015	1171	-13.32%
Preliminary Part 1 Crime Totals:		70	90	-22.22%	324	298	8.72%	1128	1274	-11.46%
Current 7 Day Period:		4/1/2018 - 4/7/2018			Prior 7 Day Period:		3/25/2018 - 3/31/2018			
Current 28 Day Period:		3/11/2018 - 4/7/2018			Prior 28 Day Period:		2/11/2018 - 3/10/2018			
Current YTD Day Period:		1/1/2018 - 4/7/2018			Prior YTD Period:		1/1/2017 - 4/7/2017			

Prepared by SPD Crime Analysis Office - Monday, April 09, 2018

NOTE: SPD moved from UCR to the NIBRS reporting standard on 10/4/16 following the transition to a new RMS System. [Numbers on CompStat reports prior to this date should not be used as a comparison to those on this report.](#) Additional info on these reporting standards can be found on the FBI website: <https://ucr.fbi.gov/nibrs-overview>

This chart represents Preliminary counts of selected crime categories from Police Case Reports. Full statistical analysis to determine the confidence level of this data has not been performed. The % change columns on the preliminary counts differ from the percentage change on the NIBRS crime report, sometimes significantly. The CompStat report is designed for operational use and includes only selected NIBRS categories and coding less complex than full NIBRS rules. Official statistics for these and other NIBRS categories can be found on WASPC & FBI websites once available.



POLICE SUMMARY - Ending: Saturday, April 07, 2018



SE - South Central District (P5)

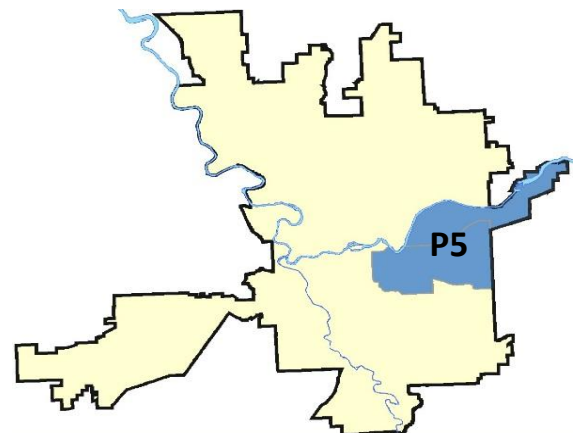
Preliminary IBR Counts


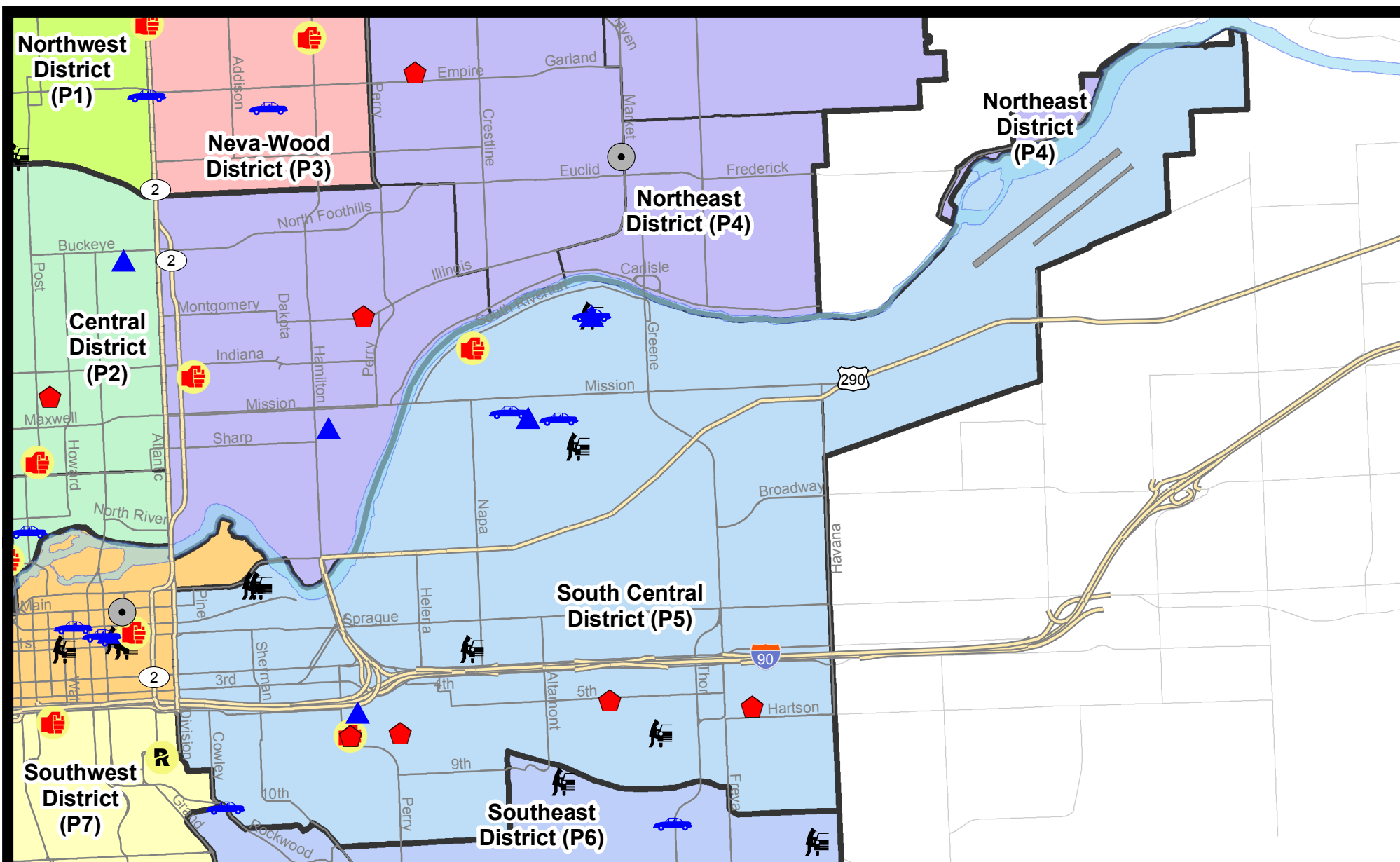
NIBRS Categories (Part 1 Selected)		7 Day Comparison			28 Day Comparison			YTD Comparison		
		Current	Prior	Percent	Current	Prior	Percent	Current	Prior	Percent
Violent	Criminal Homicide	1	0		1	0		1	0	
	Rape	0	2	-100.00%	2	5	-60.00%	9	7	28.57%
	Robbery - Commercial	0	0		2	1	100.00%	3	0	
	Robbery - Person	0	0		0	2	-100.00%	3	13	-76.92%
	Aggravated Assault - Non DV	0	1	-100.00%	5	4	25.00%	16	21	-23.81%
	Aggravated Assault - DV	2	0		5	2	150.00%	14	11	27.27%
Violent Total:		3	3	0.00%	15	14	7.14%	46	52	-11.54%
Property	Burglary - Residential	4	2	100.00%	7	11	-36.36%	36	37	-2.70%
	Burglary Garage	3	0		5	2	150.00%	13	7	85.71%
	Burglary Commercial	0	2	-100.00%	4	3	33.33%	19	25	-24.00%
	Larceny	15	17	-11.76%	81	75	8.00%	289	346	-16.47%
	Vehicle Theft	4	2	100.00%	15	14	7.14%	55	101	-45.54%
	Arson	0	1	-100.00%	1	0		2	0	
Property Total:		26	24	8.33%	113	105	7.62%	414	516	-19.77%
Preliminary Part 1 Crime Totals:		29	27	7.41%	128	119	7.56%	460	568	-19.01%
Current 7 Day Period:		4/1/2018 - 4/7/2018			Prior 7 Day Period:		3/25/2018 - 3/31/2018			
Current 28 Day Period:		3/11/2018 - 4/7/2018			Prior 28 Day Period:		2/11/2018 - 3/10/2018			
Current YTD Day Period:		1/1/2018 - 4/7/2018			Prior YTD Period:		1/1/2017 - 4/7/2017			

Prepared by SPD Crime Analysis Office - Monday, April 09, 2018

NOTE: SPD moved from UCR to the NIBRS reporting standard on 10/4/16 following the transition to a new RMS System. [Numbers on CompStat reports prior to this date should not be used as a comparison to those on this report.](#) Additional info on these reporting standards can be found on the FBI website: <https://ucr.fbi.gov/nibrs-overview>

This chart represents Preliminary counts of selected crime categories from Police Case Reports. Full statistical analysis to determine the confidence level of this data has not been performed. The % change columns on the preliminary counts differ from the percentage change on the NIBRS crime report, sometimes significantly. The CompStat report is designed for operational use and includes only selected NIBRS categories and coding less complex than full NIBRS rules. Official statistics for these and other NIBRS categories can be found on WASPC & FBI websites once available.





City of Spokane
South Central District (P5)
Selected
Crime Types
2018-04-01 to 2018-04-27

Prepared By:
Crime Analysis Unit
Spokane Police Department

Legend

NIBRS Events



Criminal Homicide



Rape



Robbery Commercial



Robbery Person



Aggravated Assault



Burglary Residential



Burglary Garage



Burglary Commercial



Vehicle Prowling



Vehicle Theft



Arson

Cases Represent LERMS Crime Codes

Points may indicate multiple events

Note: Veh Prowl is only Larceny category displayed



For Additional Information on Incidents
 pertaining to an Area, Trend, or Pattern
 Contact Information Analysis

0 0.2 0.4 0.6 0.8 1 Miles



THIS IS NOT A LEGAL DOCUMENT:
 The information shown on this map is compiled
 from various sources and is subject to constant
 revision. Information shown on this map should
 not be used to determine the location of facilities
 in relationship to property lines, section lines,
 streets, etc.

Sunday - Saturday

4/1/2018 TO 4/7/2018

SE - South Central District (P5)



A/C	Offense Statute	Address	Reported Date	Dist
<u>SPC5EC</u>				
C	ASSAULT-3D (d)or(f) (Weapon/Instrument/Bodily Harm)	600 S RICHARD ALLEN CT	4/7/2018	P6
C	BURGLARY 1D RESIDENTIAL	600 S RICHARD ALLEN CT	4/7/2018	P6
A	BURGLARY 2D GARAGE	1100 E 5TH AVE	4/3/2018	P5
A	BURGLARY-RESIDENTIAL	1400 E HARTSON AVE	4/1/2018	P6
C	BURGLARY-RESIDENTIAL	3700 E 6TH AVE	4/2/2018	P5
C	BURGLARY-RESIDENTIAL	2800 E 5TH AVE	4/7/2018	P6
C	MURDER-2D	3100 E 8TH AVE	4/7/2018	P6
C	THEFT-2D (All Other Thefts)	2000 E 5TH AVE	4/3/2018	P5
C	THEFT-2D (All Other Thefts)	600 S CONKLIN ST	4/5/2018	P5
C	THEFT-3D (All Other Thefts)	1200 E 5TH AVE	4/1/2018	P5
C	THEFT-3D (All Other Thefts)	200 E 2ND AVE	4/4/2018	P5
C	THEFT-3D (From Building)	0 E 8TH AVE	4/5/2018	P5
A	THEFT-3D (From Motor Vehicle)	400 E SPOKANE FALLS BLVD	4/1/2018	P5
A	THEFT-3D (From Motor Vehicle)	600 S GREENE ST	4/2/2018	P5
A	THEFT-3D (From Motor Vehicle)	1900 E PACIFIC AVE	4/2/2018	P5
C	THEFT-3D (From Motor Vehicle)	400 E SPOKANE FALLS BLVD	4/5/2018	P5
C	THEFT-CITY (All Other Thefts)	E 5TH AVE / S ALTAMONT ST	4/6/2018	P6
<u>SPC5GP</u>				
C	ASSAULT-2D	1900 E SOUTH RIVERTON AVE	4/6/2018	P5
C	BURGLARY 2D FENCED AREA	3500 E TRENT AVE	4/7/2018	P5
C	BURGLARY 2D GARAGE	2800 E SOUTH CRESCENT AVE	4/4/2018	P6
C	BURGLARY 2D GARAGE	2300 E SINTO AVE	4/6/2018	P5
C	THEFT OF MOTOR VEHICLE	2500 E SINTO AVE	4/1/2018	P5
C	THEFT OF MOTOR VEHICLE	2200 E SINTO AVE	4/2/2018	P5
A	THEFT OF MOTOR VEHICLE	2800 E SOUTH CRESCENT AVE	4/4/2018	P6
C	THEFT OF MOTOR VEHICLE	2800 E SOUTH CRESCENT AVE	4/4/2018	P6
C	THEFT-3D (From Building)	2800 E BOONE AVE	4/4/2018	P6
C	THEFT-3D (From Building)	1600 E CATALDO AVE	4/5/2018	P5
C	THEFT-3D (From Motor Vehicle)	2600 E BOONE AVE	4/7/2018	P5
C	VEHICLE PROWLING-2D/No Theft	2800 E SOUTH CRESCENT AVE	4/4/2018	P6

POLICE SUMMARY - Ending: Saturday, April 07, 2018

SE - Southeast District (P6)



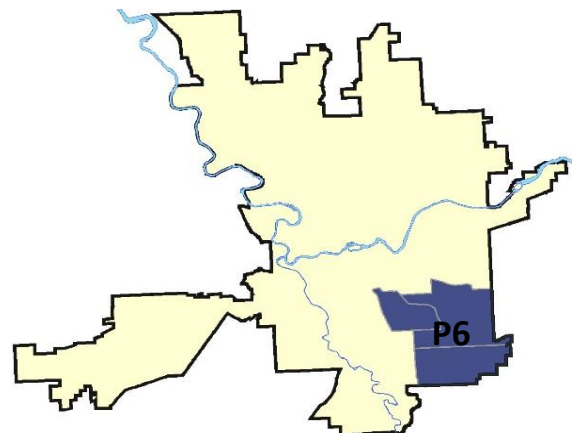
Preliminary IBR Counts

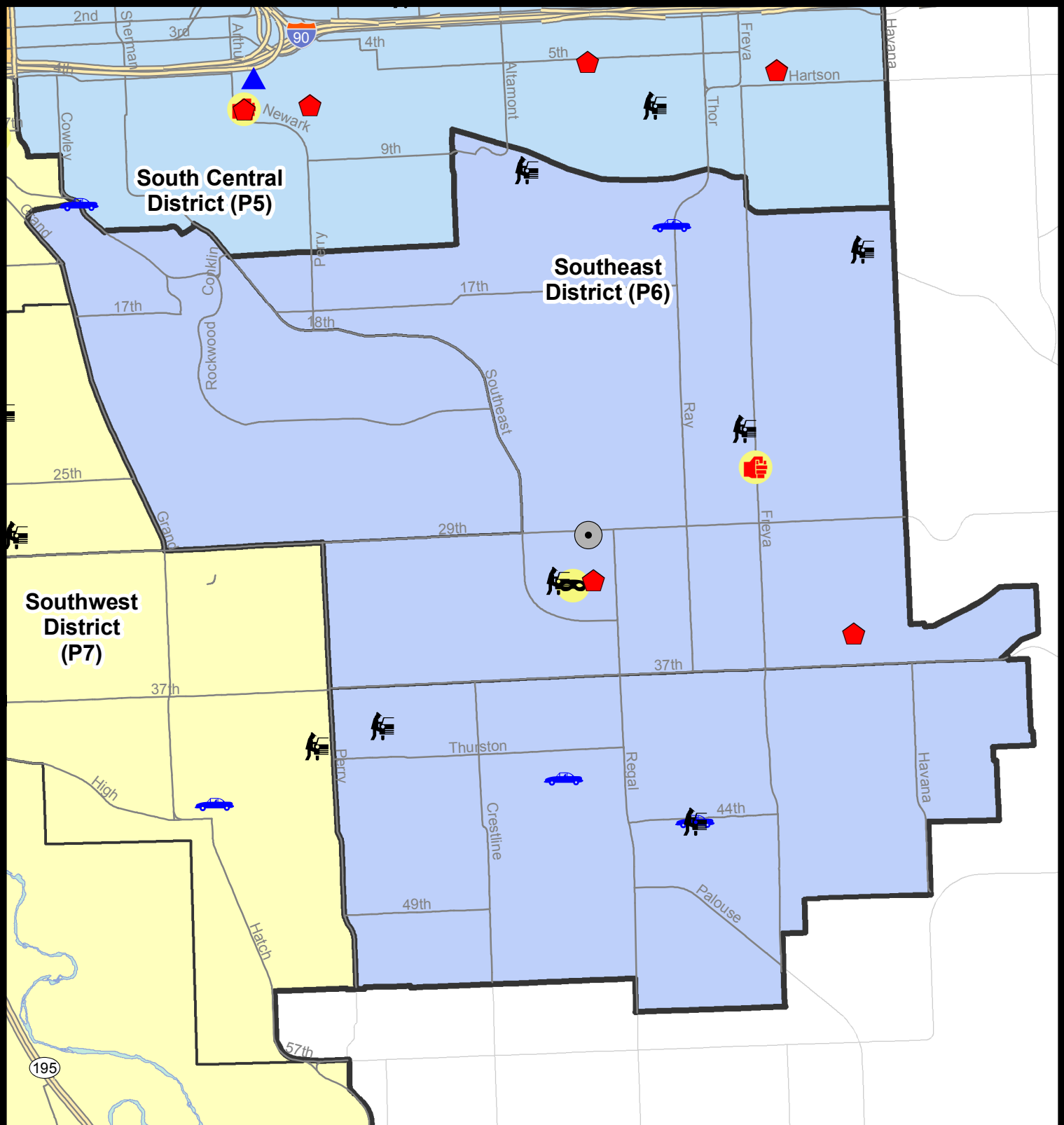
NIBRS Categories (Part 1 Selected)		7 Day Comparison			28 Day Comparison			YTD Comparison		
		Current	Prior	Percent	Current	Prior	Percent	Current	Prior	Percent
Violent	Criminal Homicide	0	0		0	0		0	0	
	Rape	0	1	-100.00%	1	1	0.00%	5	5	0.00%
	Robbery - Commercial	0	1	-100.00%	1	0		1	1	0.00%
	Robbery - Person	1	0		1	2	-50.00%	3	5	-40.00%
	Aggravated Assault - Non DV	1	1	0.00%	3	0		8	8	0.00%
	Aggravated Assault - DV	0	1	-100.00%	1	3	-66.67%	4	5	-20.00%
Violent Total:		2	4	-50.00%	7	6	16.67%	21	24	-12.50%
Property	Burglary - Residential	2	2	0.00%	11	8	37.50%	31	24	29.17%
	Burglary Garage	0	0		1	2	-50.00%	7	28	-75.00%
	Burglary Commercial	1	0		2	0		3	3	0.00%
	Larceny	8	13	-38.46%	47	52	-9.62%	179	219	-18.26%
	Vehicle Theft	4	4	0.00%	10	3	233.33%	28	31	-9.68%
	Arson	0	0		0	0		1	0	
Property Total:		15	19	-21.05%	71	65	9.23%	249	305	-18.36%
Preliminary Part 1 Crime Totals:		17	23	-26.09%	78	71	9.86%	270	329	-17.93%
Current 7 Day Period:		4/1/2018 - 4/7/2018			Prior 7 Day Period:		3/25/2018 - 3/31/2018			
Current 28 Day Period:		3/11/2018 - 4/7/2018			Prior 28 Day Period:		2/11/2018 - 3/10/2018			
Current YTD Day Period:		1/1/2018 - 4/7/2018			Prior YTD Period:		1/1/2017 - 4/7/2017			

Prepared by SPD Crime Analysis Office - Monday, April 09, 2018

NOTE: SPD moved from UCR to the NIBRS reporting standard on 10/4/16 following the transition to a new RMS System. [Numbers on CompStat reports prior to this date should not be used as a comparison to those on this report.](#) Additional info on these reporting standards can be found on the FBI website: <https://ucr.fbi.gov/nibrs-overview>

This chart represents Preliminary counts of selected crime categories from Police Case Reports. Full statistical analysis to determine the confidence level of this data has not been performed. The % change columns on the preliminary counts differ from the percentage change on the NIBRS crime report, sometimes significantly. The CompStat report is designed for operational use and includes only selected NIBRS categories and coding less complex than full NIBRS rules. Official statistics for these and other NIBRS categories can be found on WASPC & FBI websites once available.





City of Spokane
Southeast District (P6)
Selected Crime Codes
2018-04-01 to 2018-04-07
 Prepared By:
 Crime Analysis Unit
 Spokane Police Department

Legend

NIBRS Events


Criminal Homicide	Robbery Person	Burglary Commercial
Rape	Aggravated Assault	Vehicle Prowling
Robbery Commercial	Burglary Residential	Vehicle Theft
	Burglary Garage	Arson

*Cases Represent LERMS Crime Codes
 Points may indicate multiple events
 Note: Veh Prowl is only Larceny displayed*

For Additional Information on Incidents pertaining to an Area, Trend, or Pattern Contact Information Analysis



0 0.15 0.3 0.6 Miles



Geographic Information System

THIS IS NOT A LEGAL DOCUMENT:
 The information shown on this map is compiled from various sources and is subject to constant revision. Information shown on this map should not be used to determine the location of facilities in relationship to property lines, section lines, streets, etc.

Sunday - Saturday

4/1/2018 TO 4/7/2018

SE - Southeast District (P6)



A/C	Offense Statute	Address	Reported Date	Dist
<u>SPC6LH</u>				
C	ASSAULT-3D (d)or(f) (Weapon/Instrument/Bodily Harm)	2600 S FREYA ST	4/1/2018	P6
A	BURGLARY 2D COMMERCIAL	2700 E 29TH AVE	4/5/2018	P6
C	BURGLARY-RESIDENTIAL	2700 E 32ND AVE	4/3/2018	P6
C	BURGLARY-RESIDENTIAL	4000 E 35TH AVE	4/4/2018	P6
C	ROBBERY 1D PERSON (NOT PURSE SNATCHING)	3100 S MT VERNON ST	4/2/2018	P6
C	THEFT OF MOTOR VEHICLE	1300 S RAY ST	4/1/2018	P5
C	THEFT-3D (From Motor Vehicle)	2400 E NORTH ALTAMONT BLVD	4/1/2018	P6
C	THEFT-3D (From Motor Vehicle)	4100 E 16TH AVE	4/1/2018	P6
C	THEFT-3D (From Motor Vehicle)	3100 S MT VERNON ST	4/4/2018	P6
C	THEFT-3D (From Motor Vehicle)	3500 E 24TH AVE	4/7/2018	P6
<u>SPC6RW</u>				
C	THEFT OF MOTOR VEHICLE	1000 S ROCKWOOD BLVD	4/3/2018	P6
C	THEFT-3D (From Building)	1400 S GRAND BLVD	4/6/2018	P6
<u>SPC6SG</u>				
A	THEFT OF MOTOR VEHICLE	3200 E 44TH AVE	4/5/2018	P6
C	THEFT OF MOTOR VEHICLE	4100 S STONINGTON LN	4/7/2018	P6
C	THEFT-3D (From Building)	4900 S PITTSBURG ST	4/3/2018	P6
C	THEFT-3D (From Motor Vehicle)	3200 E 44TH AVE	4/5/2018	P6
C	THEFT-3D (From Motor Vehicle)	1600 E 39TH AVE	4/6/2018	P6

POLICE SUMMARY - Ending: Saturday, April 07, 2018



SW - Southwest District (P7)

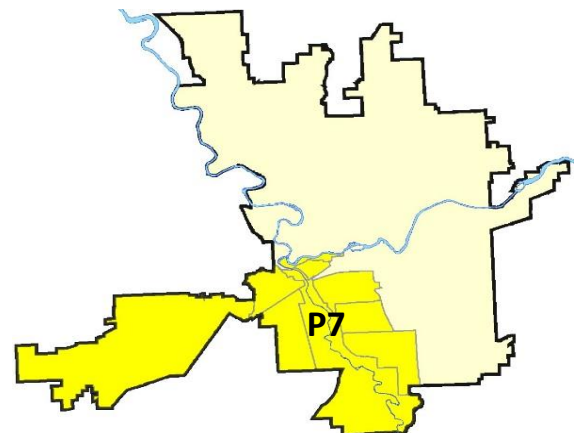
Preliminary IBR Counts

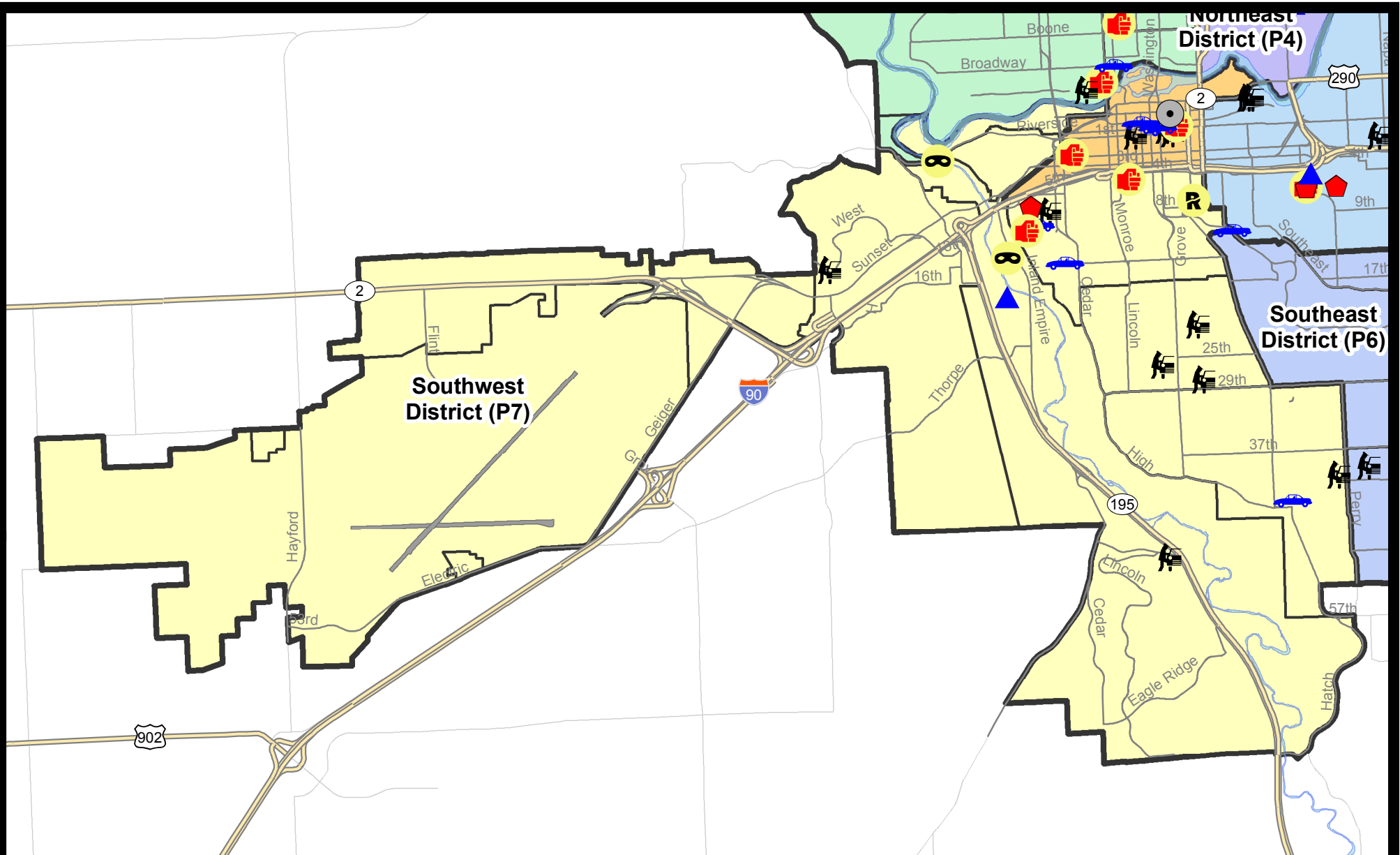
NIBRS Categories (Part 1 Selected)		7 Day Comparison			28 Day Comparison			YTD Comparison		
		Current	Prior	Percent	Current	Prior	Percent	Current	Prior	Percent
Violent	Criminal Homicide	0	0		0	0		0	0	
	Rape	1	1	0.00%	2	3	-33.33%	8	4	100.00%
	Robbery - Commercial	0	0		0	1	-100.00%	1	1	0.00%
	Robbery - Person	2	1	100.00%	3	1	200.00%	7	2	250.00%
	Aggravated Assault - Non DV	1	2	-50.00%	5	5	0.00%	15	9	66.67%
	Aggravated Assault - DV	1	1	0.00%	3	5	-40.00%	15	11	36.36%
Violent Total:		5	5	0.00%	13	15	-13.33%	46	27	70.37%
Property	Burglary - Residential	1	7	-85.71%	13	10	30.00%	38	27	40.74%
	Burglary Garage	1	3	-66.67%	6	5	20.00%	17	12	41.67%
	Burglary Commercial	0	0		1	2	-50.00%	6	6	0.00%
	Larceny	14	25	-44.00%	76	61	24.59%	240	255	-5.88%
	Vehicle Theft	3	0		9	15	-40.00%	51	50	2.00%
	Arson	0	0		0	0		0	2	-100.00%
Property Total:		19	35	-45.71%	105	93	12.90%	352	352	0.00%
Preliminary Part 1 Crime Totals:		24	40	-40.00%	118	108	9.26%	398	379	5.01%
Current 7 Day Period:		4/1/2018 - 4/7/2018			Prior 7 Day Period:		3/25/2018 - 3/31/2018			
Current 28 Day Period:		3/11/2018 - 4/7/2018			Prior 28 Day Period:		2/11/2018 - 3/10/2018			
Current YTD Day Period:		1/1/2018 - 4/7/2018			Prior YTD Period:		1/1/2017 - 4/7/2017			

Prepared by SPD Crime Analysis Office - Monday, April 09, 2018

NOTE: SPD moved from UCR to the NIBRS reporting standard on 10/4/16 following the transition to a new RMS System. [Numbers on CompStat reports prior to this date should not be used as a comparison to those on this report.](#) Additional info on these reporting standards can be found on the FBI website: <https://ucr.fbi.gov/nibrs-overview>

This chart represents Preliminary counts of selected crime categories from Police Case Reports. Full statistical analysis to determine the confidence level of this data has not been performed. The % change columns on the preliminary counts differ from the percentage change on the NIBRS crime report, sometimes significantly. The CompStat report is designed for operational use and includes only selected NIBRS categories and coding less complex than full NIBRS rules. Official statistics for these and other NIBRS categories can be found on WASPC & FBI websites once available.





City of Spokane
Southwest District (P7)
Selected
Crime Types
2018-04-01 to 2018-04-07
 Prepared By:
 Crime Analysis Unit
 Spokane Police Department

Legend

NIBRS Events



Robbery Commercial

Robbery Person

Aggravated Assault

Burglary Residential

Burglary Garage

Burglary Commercial

Vehicle Prowling

Vehicle Theft

Arson

Cases Represent LERMS Crime Codes
 Points may indicate multiple events
 Note: Veh Prowl is only Larceny category displayed



For Additional Information on Incidents
 pertaining to an Area, Trend, or Pattern
 Contact Information Analysis

0 0.2 0.4 0.6 0.8 1 1.2 1.4 1.6 Miles



THIS IS NOT A LEGAL DOCUMENT:
 The information shown on this map is compiled
 from various sources and is subject to constant
 revision. Information shown on this map should
 not be used to determine the location of facilities
 in relationship to property lines, section lines,
 streets, etc.



Sunday - Saturday

4/1/2018 TO 4/7/2018

SE - Southwest District (P7)



A/C	Offense Statute	Address	Reported Date	Dist
<u>SPD7BA</u>				
C	THEFT-2D (All Other Thefts)	1600 W PACIFIC AVE	4/2/2018	P7
C	THEFT-3D (All Other Thefts)	100 S OAK ST	4/5/2018	P7
<u>SPD7CH</u>				
C	ASSAULT-2D	1900 W 10TH AVE	4/2/2018	P7
C	ASSAULT-3D (d)or(f) (Weapon/Instrument/Bodily Harm)	800 W 5TH AVE	4/5/2018	P5
A	BURGLARY-RESIDENTIAL	1800 W 7TH AVE	4/1/2018	P7
C	RAPE OF A CHILD-2D (RAPE)		4/4/2018	P7
C	THEFT OF MOTOR VEHICLE	1800 W 9TH AVE	4/1/2018	P7
C	THEFT OF MOTOR VEHICLE	1500 W 14TH AVE	4/7/2018	P7
C	THEFT-3D (From Motor Vehicle)	1600 W 8TH AVE	4/6/2018	P7
C	THEFT-3D (Motor Vehicle Parts or Accessories)	1200 W 15TH AVE	4/2/2018	P7
<u>SPD7CS</u>				
C	THEFT OF MOTOR VEHICLE	4200 S SCOTT ST	4/6/2018	P7
C	THEFT-3D (From Building)	3400 S GRAND BLVD	4/4/2018	P7
C	THEFT-3D (From Motor Vehicle)	1300 E 40TH AVE	4/6/2018	P7
<u>SPD7LC</u>				
C	BURGLARY 2D GARAGE	2300 W 16TH AVE	4/4/2018	P7
C	ROBBERY 1D PERSON (NOT PURSE SNATCHING)	2100 W 13TH AVE	4/5/2018	P7
C	THEFT-3D (From Motor Vehicle)	500 W QUALCHAN DR	4/7/2018	P7
<u>SPD7MC</u>				
C	THEFT-3D (From Motor Vehicle)	500 W 26TH AVE	4/5/2018	P7
A	THEFT-3D (From Motor Vehicle)	0 W 21ST AVE	4/5/2018	P7
A	THEFT-3D (From Motor Vehicle)	0 W 28TH AVE	4/6/2018	P7
C	THEFT-3D (Motor Vehicle Parts or Accessories)	0 W 21ST AVE	4/5/2018	P7
<u>SPD7WH</u>				
C	ROBBERY 1D PERSON (NOT PURSE SNATCHING)	2900 W RIVERSIDE AVE	4/2/2018	P7
C	THEFT-2D (From Motor Vehicle)	1300 S WESTCLIFF PL	4/2/2018	P7
<u>SPD7WP</u>				
C	MAIL THEFT (All Others)	11000 W MCFARLANE RD	4/5/2018	P7
C	THEFT-3D (From Building)	9000 W US 2 HWY	4/6/2018	P7

SPOKANE POLICE DEPARTMENT

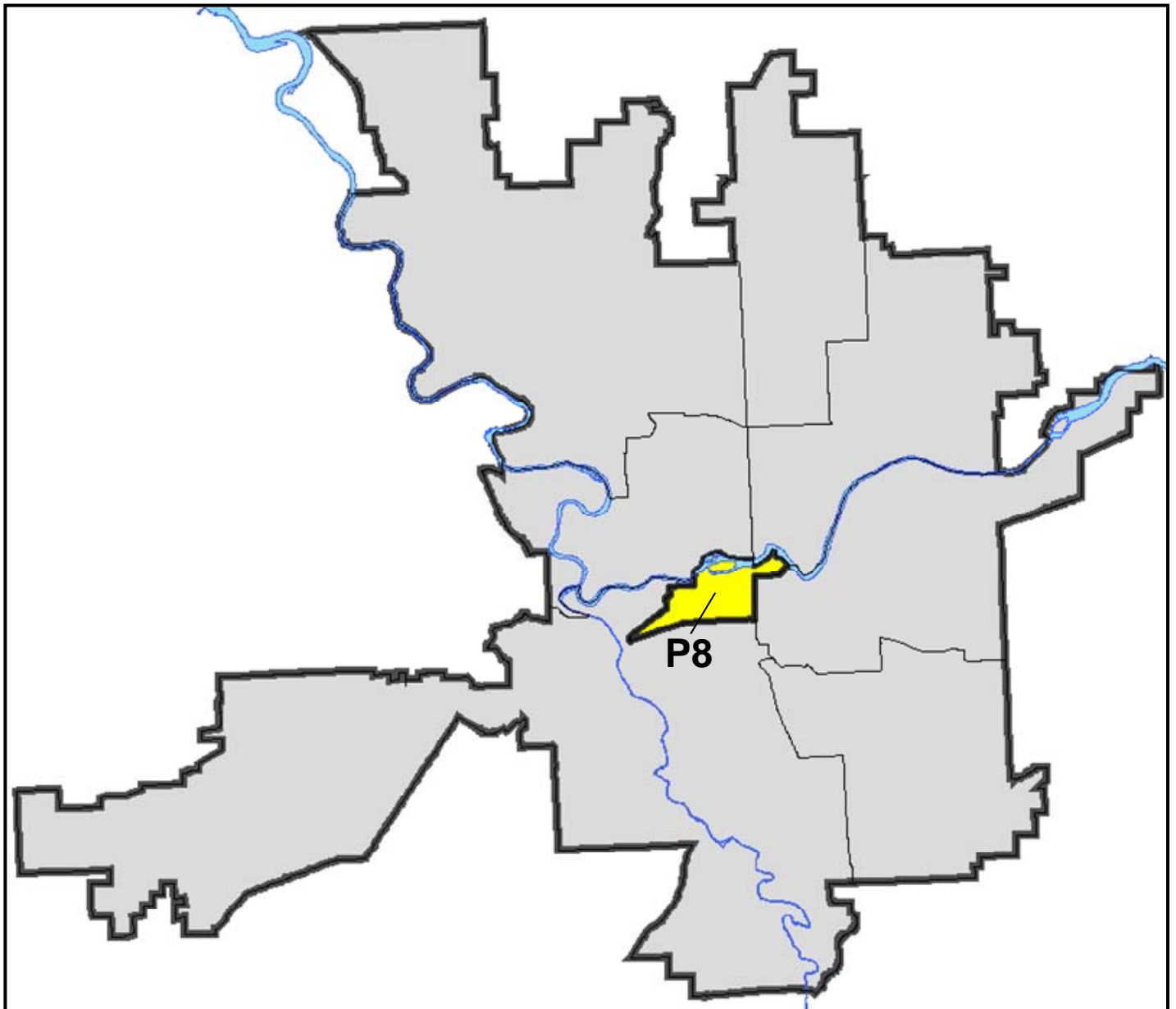
DOWNTOWN

Police Service Area



PSA Commander

Captain David Singley



POLICE SUMMARY - Ending: Saturday, April 07, 2018

DOWNTOWN PRECINCT (P8)



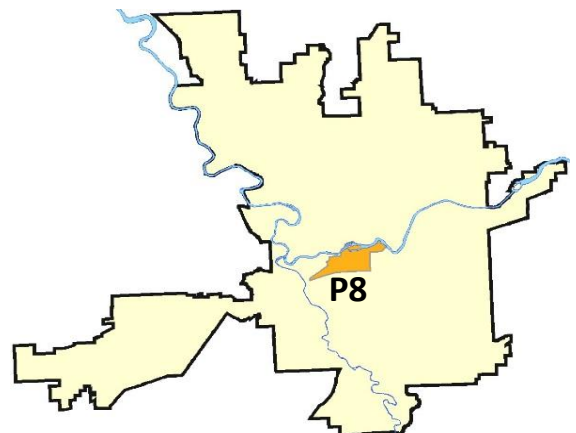
Preliminary IBR Counts

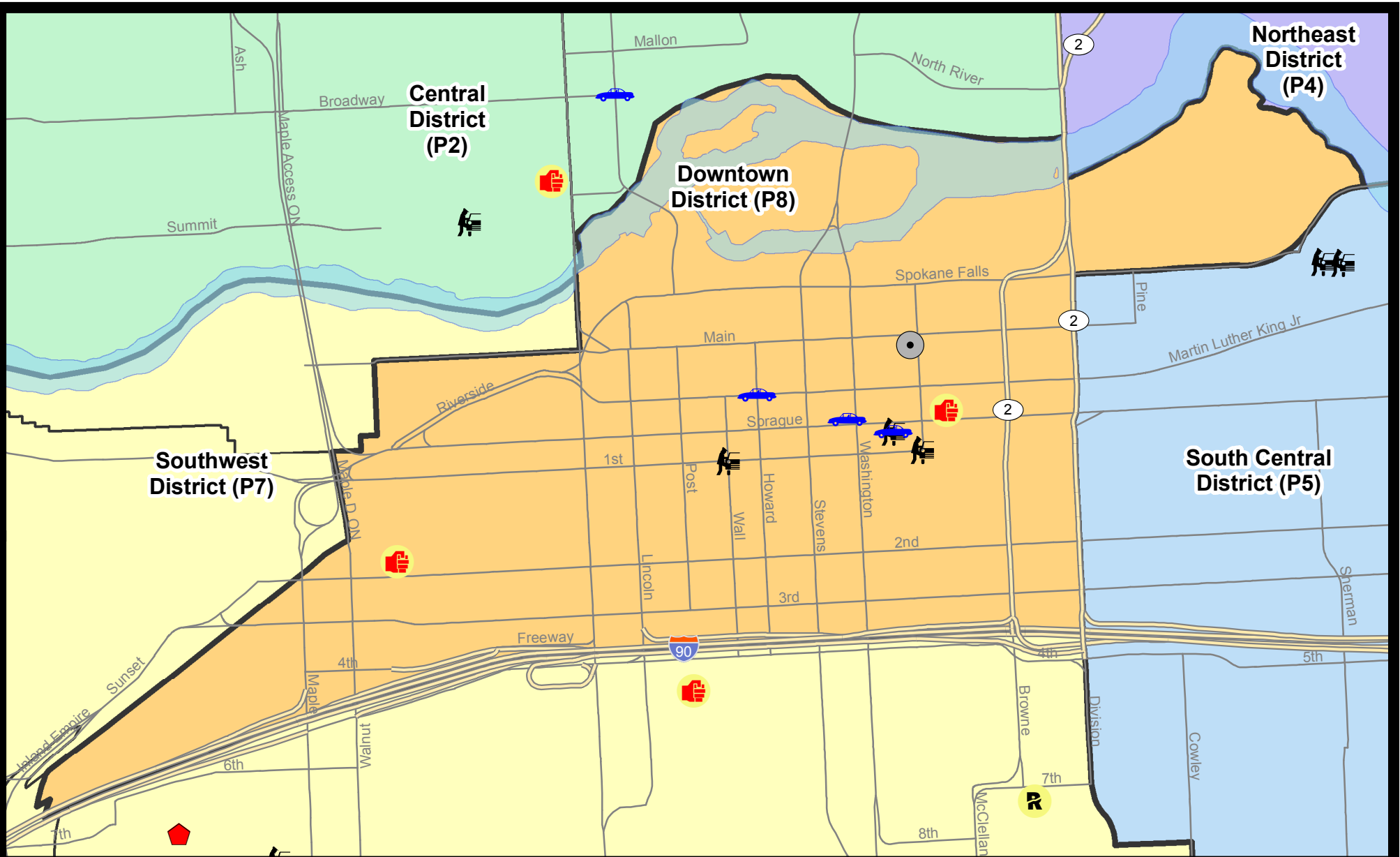
NIBRS Categories (Part 1 Selected)		7 Day Comparison			28 Day Comparison			YTD Comparison		
		Current	Prior	Percent	Current	Prior	Percent	Current	Prior	Percent
Violent	Criminal Homicide	0	0		0	0		0	0	
	Rape	0	1	-100.00%	3	1	200.00%	6	5	20.00%
	Robbery - Commercial	0	2	-100.00%	2	1	100.00%	3	0	
	Robbery - Person	0	3	-100.00%	5	2	150.00%	11	9	22.22%
	Aggravated Assault - Non DV	1	2	-50.00%	13	6	116.67%	32	19	68.42%
	Aggravated Assault - DV	1	0		2	1	100.00%	5	3	66.67%
Violent Total:		2	8	-75.00%	25	11	127.27%	57	36	58.33%
Property	Burglary - Residential	0	0		0	3	-100.00%	5	8	-37.50%
	Burglary Garage	0	0		0	0		0	0	
	Burglary Commercial	1	0		2	3	-33.33%	9	11	-18.18%
	Larceny	20	31	-35.48%	94	79	18.99%	303	232	30.60%
	Vehicle Theft	3	7	-57.14%	11	4	175.00%	20	14	42.86%
	Arson	0	0		0	0		0	0	
Property Total:		24	38	-36.84%	107	89	20.22%	337	265	27.17%
Preliminary Part 1 Crime Totals:		26	46	-43.48%	132	100	32.00%	394	301	30.90%
Current 7 Day Period:		4/1/2018 - 4/7/2018			Prior 7 Day Period:		3/25/2018 - 3/31/2018			
Current 28 Day Period:		3/11/2018 - 4/7/2018			Prior 28 Day Period:		2/11/2018 - 3/10/2018			
Current YTD Day Period:		1/1/2018 - 4/7/2018			Prior YTD Period:		1/1/2017 - 4/7/2017			

Prepared by SPD Crime Analysis Office - Monday, April 09, 2018

NOTE: SPD moved from UCR to the NIBRS reporting standard on 10/4/16 following the transition to a new RMS System. [Numbers on CompStat reports prior to this date should not be used as a comparison to those on this report.](#) Additional info on these reporting standards can be found on the FBI website: <https://ucr.fbi.gov/nibrs-overview>

This chart represents Preliminary counts of selected crime categories from Police Case Reports. Full statistical analysis to determine the confidence level of this data has not been performed. The % change columns on the preliminary counts differ from the percentage change on the NIBRS crime report, sometimes significantly. The CompStat report is designed for operational use and includes only selected NIBRS categories and coding less complex than full NIBRS rules. Official statistics for these and other NIBRS categories can be found on WASPC & FBI websites once available.






City of Spokane
Downtown District (P8)
Selected
Crime Types
2018-04-01 to 2018-04-27
 Prepared By:
 Crime Analysis Unit
 Spokane Police Department

Legend

NIBRS Events



Cases Represent LERMS Crime Codes
 Points may indicate multiple events
 Note: Veh Prowl is only Larceny category displayed



For Additional Information on Incidents
 pertaining to an Area, Trend, or Pattern
 Contact Information Analysis

0 0.2 Miles



THIS IS NOT A LEGAL DOCUMENT:
 The information shown on this map is compiled
 from various sources and is subject to constant
 revision. Information shown on this map should
 not be used to determine the location of facilities
 in relationship to property lines, section lines,
 streets, etc.



Sunday - Saturday

4/1/2018 TO 4/7/2018

SW - Downtown District (P8)



A/C	Offense Statute	Address	Reported Date	Dist
SPD8RS				
C	ASSAULT-2D	100 S CEDAR ST	4/6/2018	P8
C	ASSAULT-3D (d)or(f) (Weapon/Instrument/Bodily Harm)	200 W SPRAGUE AVE	4/7/2018	P8
C	BURGLARY 2D COMMERCIAL	300 W MAIN AVE	4/3/2018	P8
C	THEFT OF MOTOR VEHICLE	400 W SPRAGUE AVE	4/2/2018	P8
C	THEFT OF MOTOR VEHICLE	W RIVERSIDE AVE / N HOWARD ST	4/3/2018	P8
C	THEFT OF MOTOR VEHICLE	300 W SPRAGUE AVE	4/7/2018	P8
C	THEFT-1D (From Building)	300 W MAIN AVE	4/3/2018	P8
C	THEFT-2D (All Other Thefts)	500 W 3RD AVE	4/1/2018	P8
C	THEFT-2D (All Other Thefts)	1600 W 3RD AVE	4/3/2018	P8
C	THEFT-2D (From Building)	300 W 2ND AVE	4/3/2018	P8
C	THEFT-2D (Motor Vehicle Parts or Accessories)	0 W 3RD AVE	4/3/2018	P8
C	THEFT-3D (All Other Thefts)	300 W SPOKANE FALLS BLVD	4/2/2018	P8
C	THEFT-3D (All Other Thefts)	300 W 2ND AVE	4/2/2018	P8
C	THEFT-3D (All Other Thefts)	0 W PACIFIC AVE	4/6/2018	P8
C	THEFT-3D (From Building)	300 N SPOKANE FALLS CT	4/1/2018	P8
C	THEFT-3D (From Building)	0 W PACIFIC AVE	4/2/2018	P8
C	THEFT-3D (From Building)	200 W 1ST AVE	4/6/2018	P8
C	THEFT-3D (From Building)	1400 W 2ND AVE	4/7/2018	P8
C	THEFT-3D (From Building)	1400 W 2ND AVE	4/7/2018	P5
C	THEFT-3D (From Motor Vehicle)	W 1ST AVE / S WALL ST	4/1/2018	P8
C	THEFT-3D (From Motor Vehicle)	W 1ST AVE / S BERNARD ST	4/2/2018	P8
C	THEFT-3D (Motor Vehicle Parts or Accessories)	300 W PACIFIC AVE	4/6/2018	P8
C	THEFT-3D (Shoplifting)	0 S POST ST	4/1/2018	P8
C	THEFT-CITY (From Building)	300 W MAIN AVE	4/3/2018	P8
C	THEFT-CITY (From Building)	400 W SPRAGUE AVE	4/5/2018	P8
C	THEFT-CITY (From Motor Vehicle)	300 W SPRAGUE AVE	4/7/2018	P8

POLICE SUMMARY - Ending: Saturday, April 07, 2018



Other Jurisdiction or Unk District

Preliminary IBR Counts

NIBRS Categories (Part 1 Selected)		7 Day Comparison			28 Day Comparison			YTD Comparison		
		Current	Prior	Percent	Current	Prior	Percent	Current	Prior	Percent
Violent	Criminal Homicide	0	0		0	0		0	0	
	Rape	1	0		1	0		1	8	-87.50%
	Robbery - Commercial	0	0		0	0		0	7	-100.00%
	Robbery - Person	0	0		0	0		0	9	-100.00%
	Aggravated Assault - Non DV	0	0		0	1	-100.00%	1	17	-94.12%
	Aggravated Assault - DV	0	0		0	0		0	7	-100.00%
Violent Total:		1	0		1	1	0.00%	2	48	-95.83%
Property	Burglary - Residential	0	0		0	0		0	1	-100.00%
	Burglary Garage	0	0		0	0		0	0	
	Burglary Commercial	0	0		0	0		0	1	-100.00%
	Larceny	0	0		3	4	-25.00%	7	23	-69.57%
	Vehicle Theft	0	1	-100.00%	1	0		4	21	-80.95%
	Arson	0	0		0	0		0	0	
Property Total:		0	1	-100.00%	4	4	0.00%	11	46	-76.09%
Preliminary Part 1 Crime Totals:		1	1	0.00%	5	5	0.00%	13	94	-86.17%
Current 7 Day Period:		4/1/2018 - 4/7/2018			Prior 7 Day Period:		3/25/2018 - 3/31/2018			
Current 28 Day Period:		3/11/2018 - 4/7/2018			Prior 28 Day Period:		2/11/2018 - 3/10/2018			
Current YTD Day Period:		1/1/2018 - 4/7/2018			Prior YTD Period:		1/1/2017 - 4/7/2017			

Prepared by SPD Crime Analysis Office - Monday, April 09, 2018

NOTE: SPD moved from UCR to the NIBRS reporting standard on 10/4/16 following the transition to a new RMS System. [Numbers on CompStat reports prior to this date should not be used as a comparison to those on this report.](#) Additional info on these reporting standards can be found on the FBI website: <https://ucr.fbi.gov/nibrs-overview>

This chart represents Preliminary counts of selected crime categories from Police Case Reports. Full statistical analysis to determine the confidence level of this data has not been performed. The % change columns on the preliminary counts differ from the percentage change on the NIBRS crime report, sometimes significantly. The CompStat report is designed for operational use and includes only selected NIBRS categories and coding less complex than full NIBRS rules. Official statistics for these and other NIBRS categories can be found on WASPC & FBI websites once available.

Sunday - Saturday

Other Jurisdiction/Unk District

4/1/2018 TO 4/7/2018



A/C Offense Statute	Address	Reported Date	Dist
C RAPE-1ST DEG (RAPE)		4/3/2018	Oth