

SPOKANE POLICE DEPARTMENT

PRELIMINARY CITYWIDE IBR CRIME REPORT



Preliminary IBR Counts

CHIEF OF POLICE

Craig Meidl

Period Ending: Saturday, March 24, 2018

NIBRS Categories (Part 1 Selected)		7 Day Comparison			28 Day Comparison			YTD Comparison		
		Current	Prior	Percent	Current	Prior	Percent	Current	Prior	Percent
Violent	Criminal Homicide	0	0		1	0		1	2	-50.00%
	Rape	3	5	-40.00%	19	17	11.76%	55	50	10.00%
	Robbery - Commercial	1	2	-50.00%	5	5	0.00%	17	25	-32.00%
	Robbery - Person	1	3	-66.67%	8	16	-50.00%	44	55	-20.00%
	Aggravated Assault - Non DV	17	12	41.67%	51	57	-10.53%	146	123	18.70%
	Aggravated Assault - DV	8	2	300.00%	23	31	-25.81%	85	82	3.66%
Violent Total:		30	24	25.00%	107	126	-15.08%	348	337	3.26%
Property	Burglary - Residential	17	19	-10.53%	72	65	10.77%	231	239	-3.35%
	Burglary Garage	6	10	-40.00%	25	33	-24.24%	96	122	-21.31%
	Burglary Commercial	2	10	-80.00%	23	25	-8.00%	78	105	-25.71%
	Larceny	224	236	-5.08%	843	887	-4.96%	2663	2440	9.14%
	Vehicle Theft	33	22	50.00%	103	146	-29.45%	409	423	-3.31%
	Arson	1	1	0.00%	2	3	-33.33%	8	1	700.00%
Property Total:		283	298	-5.03%	1068	1159	-7.85%	3485	3330	4.65%
Preliminary Part 1 Crime Totals:		313	322	-2.80%	1175	1285	-8.56%	3833	3667	4.53%
Current 7 Day Period:		3/18/2018 - 3/24/2018			Prior 7 Day Period:		3/11/2018 - 3/17/2018			
Current 28 Day Period:		2/25/2018 - 3/24/2018			Prior 28 Day Period:		1/28/2018 - 2/24/2018			
Current YTD Day Period:		1/1/2018 - 3/24/2018			Prior YTD Period:		1/1/2017 - 3/24/2017			

Prepared by SPD Crime Analysis Office - Monday, March 26, 2018

NOTE: SPD moved from UCR to the NIBRS reporting standard on 10/4/16 following the transition to a new RMS System. Numbers on CompStat reports prior to this date should not be used as a comparison to those on this report. Additional info on these reporting standards can be found on the FBI website: <https://ucr.fbi.gov/nibrs-overview>

This chart represents Preliminary counts of selected crime categories from Police Case Reports. Full statistical analysis to determine the confidence level of this data has not been performed. The % change columns on the preliminary counts differ from the percentage change on the NIBRS crime report, sometimes significantly. The CompStat report is designed for operational use and includes only selected NIBRS categories and coding less complex than full NIBRS rules. Official statistics for these and other NIBRS categories can be found on WASPC & FBI websites once available.



SPOKANE POLICE DEPARTMENT



NORTH Police Service Area

PSA Commander

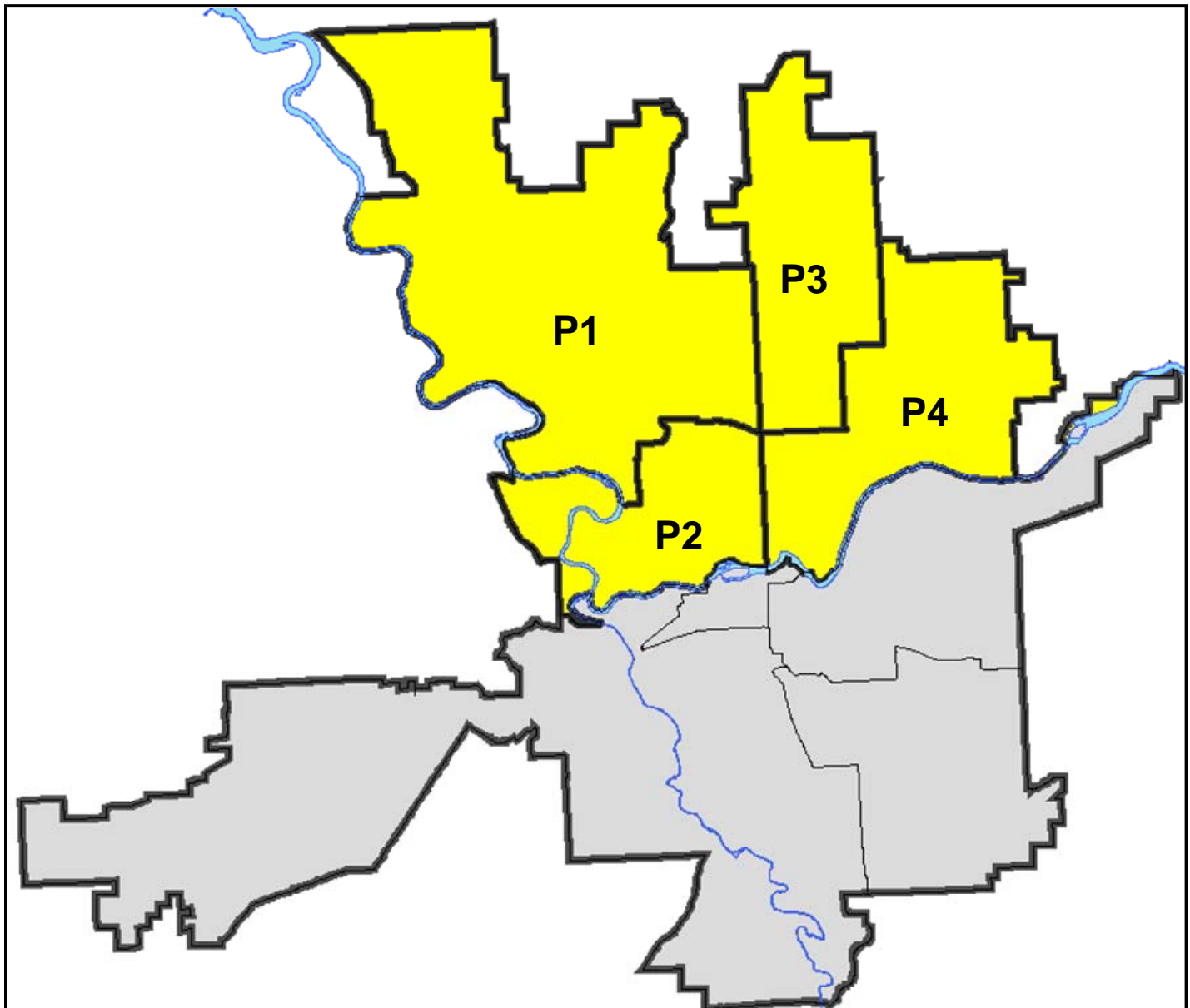
Captain Dan Torok

Northwest District (P1)

Central District (P2)

Neva-Wood District (P3)

Northeast District (P4)



POLICE SUMMARY - Ending: Saturday, March 24, 2018

NORTH PRECINCT (P1, P2, P3, and P4)



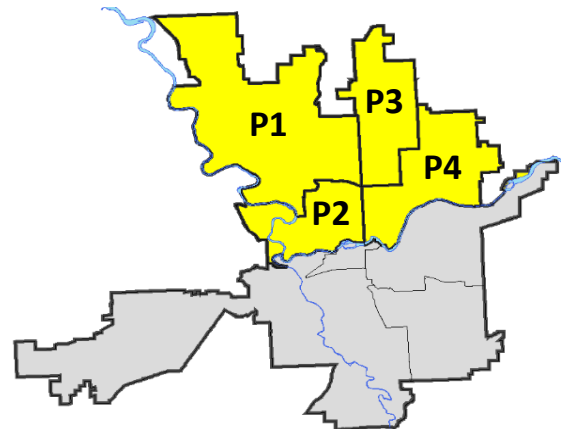
Preliminary IBR Counts

NIBRS Categories (Part 1 Selected)		7 Day Comparison			28 Day Comparison			YTD Comparison		
		Current	Prior	Percent	Current	Prior	Percent	Current	Prior	Percent
Violent	Criminal Homicide	0	0		1	0		1	2	-50.00%
	Rape	2	4	-50.00%	13	9	44.44%	32	25	28.00%
	Robbery - Commercial	1	1	0.00%	4	2	100.00%	13	18	-27.78%
	Robbery - Person	0	3	-100.00%	5	8	-37.50%	28	24	16.67%
	Aggravated Assault - Non DV	4	8	-50.00%	26	31	-16.13%	81	60	35.00%
	Aggravated Assault - DV	6	0		12	20	-40.00%	54	51	5.88%
Violent Total:		13	16	-18.75%	61	70	-12.86%	209	180	16.11%
Property	Burglary - Residential	11	13	-15.38%	41	39	5.13%	140	156	-10.26%
	Burglary Garage	5	7	-28.57%	18	21	-14.29%	67	82	-18.29%
	Burglary Commercial	1	6	-83.33%	14	17	-17.65%	45	63	-28.57%
	Larceny	149	160	-6.88%	552	614	-10.10%	1794	1562	14.85%
	Vehicle Theft	23	15	53.33%	71	107	-33.64%	280	230	21.74%
	Arson	1	1	0.00%	2	3	-33.33%	6	0	
Property Total:		190	202	-5.94%	698	801	-12.86%	2332	2093	11.42%
Preliminary Part 1 Crime Totals:		203	218	-6.88%	759	871	-12.86%	2541	2273	11.79%
Current 7 Day Period:		3/18/2018 - 3/24/2018			Prior 7 Day Period:		3/11/2018 - 3/17/2018			
Current 28 Day Period:		2/25/2018 - 3/24/2018			Prior 28 Day Period:		1/28/2018 - 2/24/2018			
Current YTD Day Period:		1/1/2018 - 3/24/2018			Prior YTD Period:		1/1/2017 - 3/24/2017			

Prepared by SPD Crime Analysis Office - Monday, March 26, 2018

NOTE: SPD moved from UCR to the NIBRS reporting standard on 10/4/16 following the transition to a new RMS System. [Numbers on CompStat reports prior to this date should not be used as a comparison to those on this report.](#) Additional info on these reporting standards can be found on the FBI website: <https://ucr.fbi.gov/nibrs-overview>

This chart represents Preliminary counts of selected crime categories from Police Case Reports. Full statistical analysis to determine the confidence level of this data has not been performed. The % change columns on the preliminary counts differ from the percentage change on the NIBRS crime report, sometimes significantly. The CompStat report is designed for operational use and includes only selected NIBRS categories and coding less complex than full NIBRS rules. Official statistics for these and other NIBRS categories can be found on WASPC & FBI websites once available.



POLICE SUMMARY - Ending: Saturday, March 24, 2018



NW - Northwest District (P1)

Preliminary IBR Counts

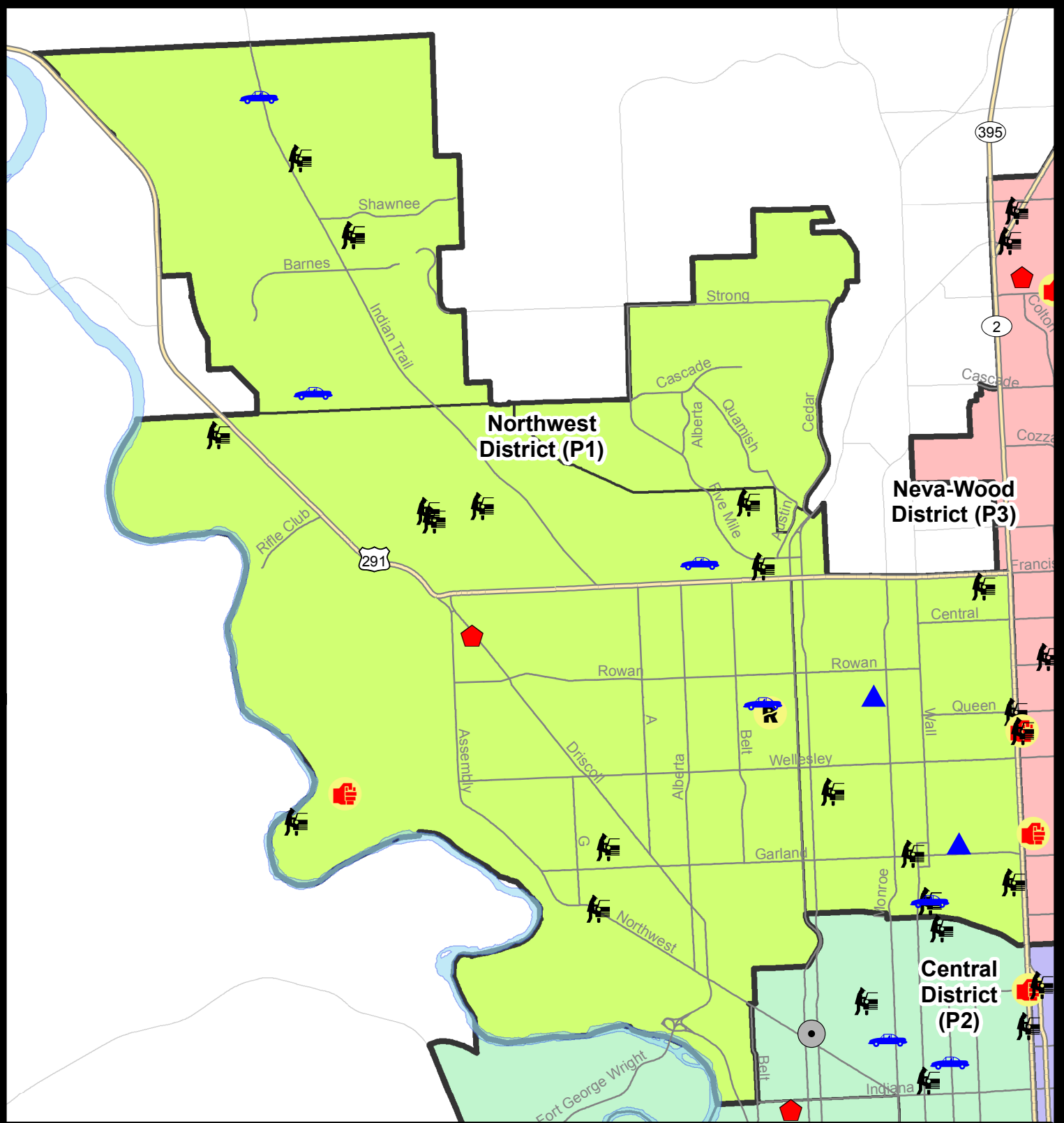
NIBRS Categories (Part 1 Selected)		7 Day Comparison			28 Day Comparison			YTD Comparison		
		Current	Prior	Percent	Current	Prior	Percent	Current	Prior	Percent
Violent	Criminal Homicide	0	0		0	0		0	0	
	Rape	1	1	0.00%	4	0		5	3	66.67%
	Robbery - Commercial	0	0		0	0		2	1	100.00%
	Robbery - Person	0	0		1	0		3	9	-66.67%
	Aggravated Assault - Non DV	1	1	0.00%	4	4	0.00%	11	17	-35.29%
	Aggravated Assault - DV	0	0		2	0		8	9	-11.11%
Violent Total:		2	2	0.00%	11	4	175.00%	29	39	-25.64%
Property	Burglary - Residential	1	5	-80.00%	10	8	25.00%	34	32	6.25%
	Burglary Garage	2	3	-33.33%	6	6	0.00%	16	24	-33.33%
	Burglary Commercial	0	3	-100.00%	4	1	300.00%	9	4	125.00%
	Larceny	40	21	90.48%	112	120	-6.67%	358	323	10.84%
	Vehicle Theft	5	2	150.00%	14	16	-12.50%	44	41	7.32%
	Arson	0	0		0	0		0	0	
Property Total:		48	34	41.18%	146	151	-3.31%	461	424	8.73%
Preliminary Part 1 Crime Totals:		50	36	38.89%	157	155	1.29%	490	463	5.83%
Current 7 Day Period:		3/18/2018 - 3/24/2018			Prior 7 Day Period:		3/11/2018 - 3/17/2018			
Current 28 Day Period:		2/25/2018 - 3/24/2018			Prior 28 Day Period:		1/28/2018 - 2/24/2018			
Current YTD Day Period:		1/1/2018 - 3/24/2018			Prior YTD Period:		1/1/2017 - 3/24/2017			

Prepared by SPD Crime Analysis Office - Monday, March 26, 2018

NOTE: SPD moved from UCR to the NIBRS reporting standard on 10/4/16 following the transition to a new RMS System. [Numbers on CompStat reports prior to this date should not be used as a comparison to those on this report.](#) Additional info on these reporting standards can be found on the FBI website: <https://ucr.fbi.gov/nibrs-overview>

This chart represents Preliminary counts of selected crime categories from Police Case Reports. Full statistical analysis to determine the confidence level of this data has not been performed. The % change columns on the preliminary counts differ from the percentage change on the NIBRS crime report, sometimes significantly. The CompStat report is designed for operational use and includes only selected NIBRS categories and coding less complex than full NIBRS rules. Official statistics for these and other NIBRS categories can be found on WASPC & FBI websites once available.





City of Spokane
Northwest District (P1)
Selected
Crime Codes
2018-03-18 to 2018-03-24
Prepared By:
Crime Analysis Unit
Spokane Police Department

Legend

NIBRS Events



Criminal Homicide



Rape



Robbery Commercial



Robbery Person



Aggravated Assault



Burglary Residential



Burglary Garage



Burglary Commercial



Vehicle Prowling



Vehicle Theft



Arson



Cases Represent LERMS Crime Codes
Points may indicate multiple events
Note: Veh Prowl is only Larceny displayed

For Additional Information on
Incidents pertaining to an
Area, Trend, or Pattern
Contact Information Analysis

0 0.25 0.5 1 Miles



THIS IS NOT A LEGAL DOCUMENT:
The information shown on this map is compiled
from various sources and is subject to constant
revision. Information shown on this map should
not be used to determine the location of facilities
in relationship to property lines, section lines,
streets, etc.

Sunday - Saturday

NW - Northwest District (P1)

3/18/2018 TO 3/24/2018



<u>A/C</u>	<u>Offense Statute</u>	<u>Address</u>	<u>Reported Date</u>	<u>Dist</u>
<u>SPA1BS</u>				
C	THEFT OF MOTOR VEHICLE	2500 W HOUSTON AVE	3/19/2018	P1
C	THEFT(FIREARM) (From Motor Vehicle)	2000 W WEDGEWOOD AVE	3/24/2018	P1
C	THEFT-2D (All Other Thefts)	2500 W HOUSTON AVE	3/19/2018	P1
C	THEFT-2D (From Motor Vehicle)	7100 N WESTGATE PL	3/23/2018	P1
C	THEFT-3D (From Motor Vehicle)	1800 W FRANCIS AVE	3/19/2018	P1
C	THEFT-3D (From Motor Vehicle)	4000 W WEILE AVE	3/23/2018	P1
A	THEFT-3D (From Motor Vehicle)	7000 N WESTGATE PL	3/23/2018	P1
<u>SPA1FM</u>				
C	THEFT-3D (All Other Thefts)	7200 N HORIZON RIDGE LN	3/19/2018	P1
<u>SPA1IT</u>				
C	THEFT OF MOTOR VEHICLE	8100 N MARJORIE ST	3/20/2018	P1
C	THEFT OF MOTOR VEHICLE	5900 W BEDFORD AVE	3/24/2018	P1
C	THEFT-2D (From Motor Vehicle)	9300 N LONDALE DR	3/23/2018	P1
C	THEFT-2D (From Motor Vehicle)	9900 N GLENWOOD DR	3/23/2018	P1
C	THEFT-3D (All Other Thefts)	5200 W BAYWOOD CT	3/21/2018	P1
C	THEFT-3D (From Motor Vehicle)	9300 N LONDALE DR	3/23/2018	P1
C	THEFT-3D (Shoplifting)	9000 N INDIAN TRAIL RD	3/18/2018	P1
<u>SPA1NH</u>				
C	BURGLARY 2D GARAGE	3900 N WASHINGTON ST	3/21/2018	P1
C	BURGLARY 2D GARAGE	5200 N MADISON ST	3/24/2018	P1
C	MAIL THEFT (All Others)	100 W CORA AVE	3/20/2018	P1
C	MAIL THEFT (All Others)	5900 N NORMANDIE ST	3/20/2018	P1
C	THEFT OF MOTOR VEHICLE	700 W GLASS AVE	3/18/2018	P1
C	THEFT(FIREARM) (From Building)	4100 N STEVENS ST	3/21/2018	P1
C	THEFT-2D (From Building)	4100 N STEVENS ST	3/21/2018	P1
C	THEFT-2D (From Building)	4500 N MONROE ST	3/22/2018	P1
C	THEFT-2D (From Building)	6000 N DIVISION ST	3/22/2018	P1
C	THEFT-2D (From Motor Vehicle)	800 W GARLAND AVE	3/20/2018	P1
C	THEFT-3D (From Building)	900 W GARLAND AVE	3/22/2018	P1
C	THEFT-3D (From Motor Vehicle)	6200 N NORMANDIE ST	3/18/2018	P1
C	THEFT-3D (From Motor Vehicle)	700 W GLASS AVE	3/20/2018	P1
C	THEFT-3D (From Motor Vehicle)	4400 N CEDAR ST	3/21/2018	P1
A	THEFT-3D (From Motor Vehicle)	700 W GLASS AVE	3/21/2018	P1
A	THEFT-3D (From Motor Vehicle)	3600 N ATLANTIC ST	3/22/2018	P1
C	THEFT-3D (Shoplifting)	4700 N DIVISION ST	3/21/2018	P1
<u>SPA1NW</u>				
C	BURGLARY-RESIDENTIAL	5800 N DRISCOLL BLVD	3/19/2018	P1

For protection of victim privacy, the entire address on sexual assault crimes has been redacted.

A/C	Offense Statute	Address	Reported Date	Dist
C	HARASSMENT (Weapon Involved)	5300 W HOFFMAN PL	3/22/2018	P1
C	RAPE-2ND (RAPE)		3/23/2018	P1
C	THEFT OF MOTOR VEHICLE	5200 N CANNON ST	3/19/2018	P2
C	THEFT-2D (All Other Thefts)	5700 N ASSEMBLY ST	3/18/2018	P1
C	THEFT-2D (From Motor Vehicle)	4400 N AUBREY L WHITE PKWY	3/19/2018	P1
C	THEFT-2D (From Motor Vehicle)	3300 W NORTHWEST BLVD	3/21/2018	P1
C	THEFT-3D (All Other Thefts)	2900 W CENTRAL AVE	3/18/2018	P1
C	THEFT-3D (From Building)	4500 N ROYAL CT	3/22/2018	P1
C	THEFT-3D (From Building)	1700 W GARLAND AVE	3/23/2018	P1
A	THEFT-3D (From Coin Operated Machine or Device)	1700 W GARLAND AVE	3/23/2018	P1
C	THEFT-3D (From Motor Vehicle)	3200 W LACROSSE AVE	3/18/2018	P1
C	THEFT-3D (From Motor Vehicle)	7700 N TUCANNON ST	3/23/2018	P1
C	THEFT-3D (Motor Vehicle Parts or Accessories)	3200 W LACROSSE AVE	3/18/2018	P1
C	THEFT-3D (Shoplifting)	2500 W WELLESLEY AVE	3/22/2018	P1
C	THEFT-3D (Shoplifting)	2500 W WELLESLEY AVE	3/22/2018	P1
C	THEFT-3D (Shoplifting)	2500 W WELLESLEY AVE	3/22/2018	P1
C	THEFT-3D (Shoplifting)	2200 W WELLESLEY AVE	3/23/2018	P1

POLICE SUMMARY - Ending: Saturday, March 24, 2018



NW - North Central District (P2)

Preliminary IBR Counts

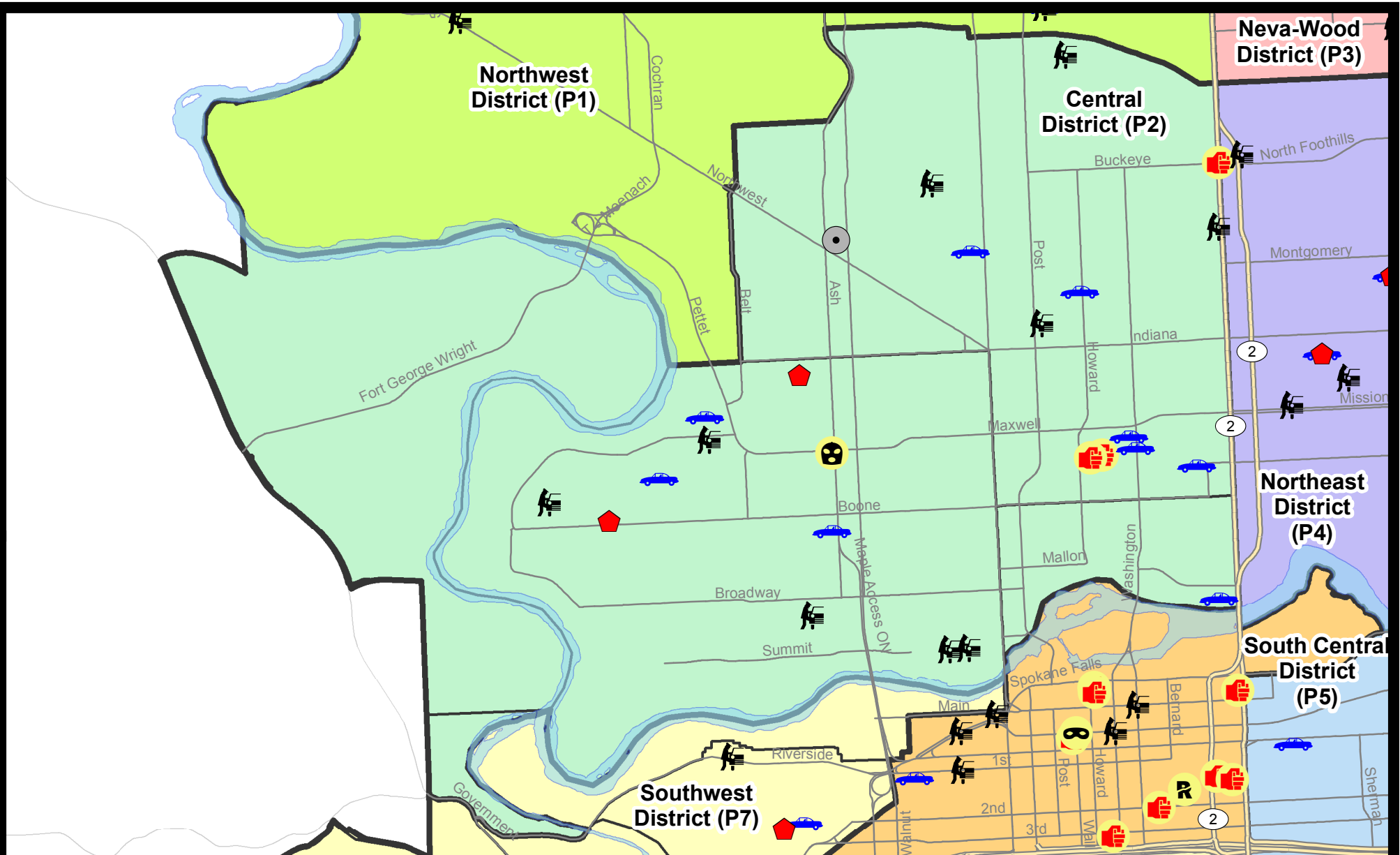
NIBRS Categories (Part 1 Selected)		7 Day Comparison			28 Day Comparison			YTD Comparison		
		Current	Prior	Percent	Current	Prior	Percent	Current	Prior	Percent
Violent	Criminal Homicide	0	0		0	0		0	0	
	Rape	0	0		0	1	-100.00%	3	7	-57.14%
	Robbery - Commercial	1	0		1	1	0.00%	3	3	0.00%
	Robbery - Person	0	1	-100.00%	1	4	-75.00%	11	4	175.00%
	Aggravated Assault - Non DV	2	4	-50.00%	7	8	-12.50%	19	15	26.67%
	Aggravated Assault - DV	0	0		0	6	-100.00%	12	16	-25.00%
Violent Total:		3	5	-40.00%	9	20	-55.00%	48	45	6.67%
Property	Burglary - Residential	2	3	-33.33%	10	8	25.00%	30	40	-25.00%
	Burglary Garage	0	2	-100.00%	4	6	-33.33%	15	26	-42.31%
	Burglary Commercial	1	1	0.00%	4	5	-20.00%	10	30	-66.67%
	Larceny	29	30	-3.33%	96	108	-11.11%	294	290	1.38%
	Vehicle Theft	9	5	80.00%	24	24	0.00%	67	34	97.06%
	Arson	0	0		0	0		0	0	
Property Total:		41	41	0.00%	138	151	-8.61%	416	420	-0.95%
Preliminary Part 1 Crime Totals:		44	46	-4.35%	147	171	-14.04%	464	465	-0.22%
Current 7 Day Period:		3/18/2018 - 3/24/2018			Prior 7 Day Period:		3/11/2018 - 3/17/2018			
Current 28 Day Period:		2/25/2018 - 3/24/2018			Prior 28 Day Period:		1/28/2018 - 2/24/2018			
Current YTD Day Period:		1/1/2018 - 3/24/2018			Prior YTD Period:		1/1/2017 - 3/24/2017			

Prepared by SPD Crime Analysis Office - Monday, March 26, 2018

NOTE: SPD moved from UCR to the NIBRS reporting standard on 10/4/16 following the transition to a new RMS System. [Numbers on CompStat reports prior to this date should not be used as a comparison to those on this report.](#) Additional info on these reporting standards can be found on the FBI website: <https://ucr.fbi.gov/nibrs-overview>

This chart represents Preliminary counts of selected crime categories from Police Case Reports. Full statistical analysis to determine the confidence level of this data has not been performed. The % change columns on the preliminary counts differ from the percentage change on the NIBRS crime report, sometimes significantly. The CompStat report is designed for operational use and includes only selected NIBRS categories and coding less complex than full NIBRS rules. Official statistics for these and other NIBRS categories can be found on WASPC & FBI websites once available.





City of Spokane
Central District (P2)
Selected
Crime Types
2018-03-18 to 2018-03-24
 Prepared By:
 Crime Analysis Unit
 Spokane Police Department

Legend


NIBRS Events

- | | | | |
|-------------------|--------------------|----------------------|---------------------|
| Criminal Homicide | Robbery Commercial | Aggravated Assault | Burglary Commercial |
| Rape | Robbery Person | Burglary Residential | Vehicle Prowling |
| | Burglary Garage | Vehicle Theft | Arson |

*Cases Represent LERMS Crime Codes
 Points may indicate multiple events
 Note: Veh Prowl is only Larceny category displayed*



*For Additional Information on Incidents
 pertaining to an Area, Trend, or Pattern
 Contact Information Analysis*



THIS IS NOT A LEGAL DOCUMENT:
 The information shown on this map is compiled
 from various sources and is subject to constant
 revision. Information shown on this map should
 not be used to determine the location of facilities
 in relationship to property lines, section lines,
 streets, etc.



Sunday - Saturday

NW - Central District (P2)

3/18/2018 TO 3/24/2018



<u>A/C</u>	<u>Offense Statute</u>	<u>Address</u>	<u>Reported Date</u>	<u>Dist</u>
<u>SPA2EG</u>				
C	ASSAULT-2D	500 W SINTO AVE	3/21/2018	P1
C	ASSAULT-2D	500 W SINTO AVE	3/22/2018	P2
C	BURGLARY 2D COMMERCIAL	1600 W NORTHWEST BLVD	3/20/2018	P1
C	THEFT OF MOTOR VEHICLE	1000 W CARLISLE AVE	3/18/2018	P2
C	THEFT OF MOTOR VEHICLE	400 W SINTO AVE	3/18/2018	P1
C	THEFT OF MOTOR VEHICLE	2100 N HOWARD ST	3/19/2018	P2
C	THEFT OF MOTOR VEHICLE	1300 N ATLANTIC ST	3/22/2018	P2
C	THEFT OF MOTOR VEHICLE	1400 N WASHINGTON ST	3/24/2018	P2
C	THEFT-3D (All Other Thefts)	1400 W SHANNON AVE	3/18/2018	P2
C	THEFT-3D (All Other Thefts)	1400 N HOWARD ST	3/20/2018	P2
A	THEFT-3D (All Other Thefts)	1400 N HOWARD ST	3/23/2018	P2
C	THEFT-3D (All Other Thefts)	2400 N DIVISION ST	3/23/2018	P2
C	THEFT-3D (From Building)	1000 W FREDERICK AVE	3/19/2018	P2
C	THEFT-3D (From Motor Vehicle)	700 W SHANNON AVE	3/19/2018	P2
C	THEFT-3D (From Motor Vehicle)	600 W ALICE AVE	3/20/2018	P2
A	THEFT-3D (From Motor Vehicle)	2400 N DIVISION ST	3/22/2018	P2
C	THEFT-3D (From Motor Vehicle)	1200 W CHELAN AVE	3/22/2018	P2
C	THEFT-3D (Shoplifting)	1600 W NORTHWEST BLVD	3/20/2018	P2
C	THEFT-3D (Shoplifting)	1700 W NORTHWEST BLVD	3/21/2018	P2
C	THEFT-CITY (Shoplifting)	1600 W NORTHWEST BLVD	3/18/2018	P2
C	THEFT-CITY (Shoplifting)	1600 W NORTHWEST BLVD	3/18/2018	P7
C	VEHICLE PROWLING-2D/Theft of Motor Vehicle Parts or Acces	N WALNUT ST / W BUCKEYE AVE	3/21/2018	P2
<u>SPA2RS</u>				
C	THEFT OF MOTOR VEHICLE	100 W NORTH RIVER DR	3/23/2018	P2
C	THEFT-2D (All Other Thefts)	300 W NORTH RIVER DR	3/19/2018	P2
C	THEFT-2D (From Building)	300 W BOONE AVE	3/24/2018	P2
C	THEFT-3D (From Building)	900 N DIVISION ST	3/21/2018	P2
<u>SPA2WC</u>				
C	BURGLARY-RESIDENTIAL	2700 W BOONE AVE	3/22/2018	P4
C	BURGLARY-RESIDENTIAL	1800 W NORA AVE	3/24/2018	P2
A	ROBBERY 1D COMMERCIAL (NOT PURSE SNATCHING)	1400 N ASH ST	3/21/2018	P1
C	THEFT OF MOTOR VEHICLE	2200 W MILFORD PL	3/19/2018	P1
C	THEFT OF MOTOR VEHICLE	1700 W GARDNER AVE	3/19/2018	P2
C	THEFT OF MOTOR VEHICLE	W SINTO AVE / N COCHRAN ST	3/21/2018	P1
C	THEFT-2D (From Motor Vehicle)	W SUMMIT PKWY / N JEFFERSON LN	3/19/2018	P2
C	THEFT-3D (All Other Thefts)	1400 N MAPLE ST	3/20/2018	P2
C	THEFT-3D (All Other Thefts)	1800 W BROADWAY AVE	3/20/2018	P2

For protection of victim privacy, the entire address on sexual assault crimes has been redacted.

A/C	Offense Statute	Address	Reported Date	Dist
C	THEFT-3D (All Other Thefts)	1800 W BROADWAY AVE	3/21/2018	P2
C	THEFT-3D (All Other Thefts)	2000 W BOONE AVE	3/22/2018	P2
C	THEFT-3D (From Building)	1800 W GARDNER AVE	3/19/2018	P2
C	THEFT-3D (From Motor Vehicle)	1300 N HOLLIS ST	3/18/2018	P1
C	THEFT-3D (From Motor Vehicle)	1800 W COLLEGE AVE	3/19/2018	P2
C	THEFT-3D (From Motor Vehicle)	2200 W MISSION AVE	3/20/2018	P2
C	THEFT-3D (From Motor Vehicle)	1100 W SUMMIT PKWY	3/20/2018	P2
C	THEFT-3D (Motor Vehicle Parts or Accessories)	2500 W MALLON AVE	3/18/2018	P2
C	THEFT-3D (Motor Vehicle Parts or Accessories)	1300 N MAPLE ST	3/20/2018	P2

POLICE SUMMARY - Ending: Saturday, March 24, 2018



NE - Neva-Wood District (P3)

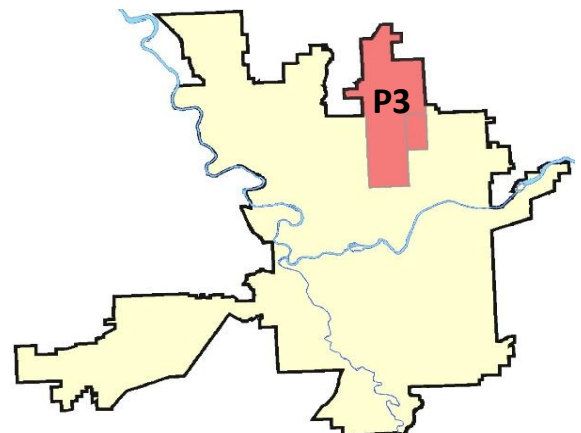
Preliminary IBR Counts

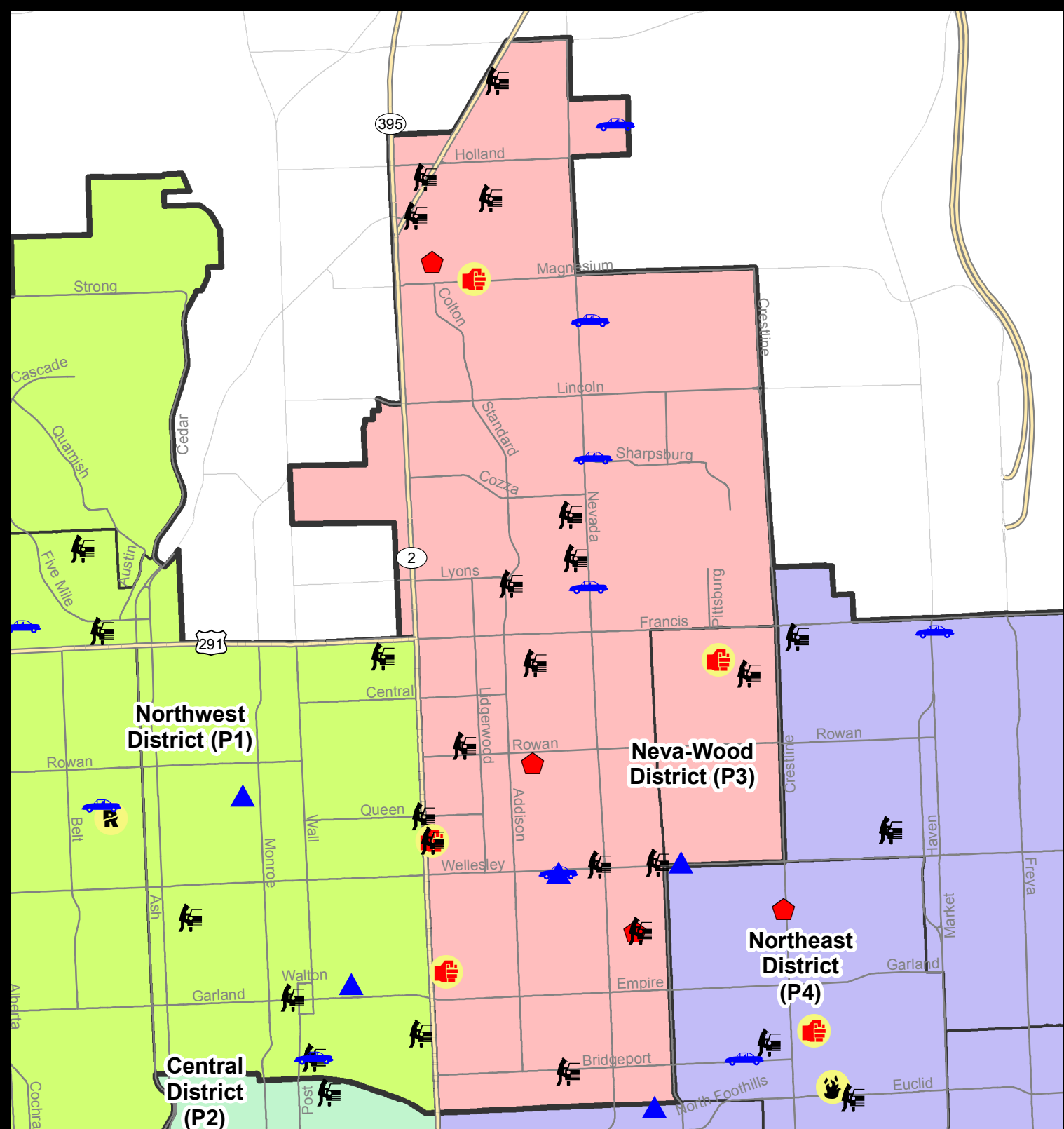
NIBRS Categories (Part 1 Selected)		7 Day Comparison			28 Day Comparison			YTD Comparison		
		Current	Prior	Percent	Current	Prior	Percent	Current	Prior	Percent
Violent	Criminal Homicide	0	0		1	0		1	1	0.00%
	Rape	0	2	-100.00%	3	3	0.00%	10	4	150.00%
	Robbery - Commercial	0	0		2	1	100.00%	5	8	-37.50%
	Robbery - Person	0	1	-100.00%	1	3	-66.67%	8	6	33.33%
	Aggravated Assault - Non DV	1	2	-50.00%	10	11	-9.09%	30	15	100.00%
	Aggravated Assault - DV	3	0		6	5	20.00%	14	16	-12.50%
Violent Total:		4	5	-20.00%	23	23	0.00%	68	50	36.00%
Property	Burglary - Residential	3	3	0.00%	8	14	-42.86%	38	53	-28.30%
	Burglary Garage	2	1	100.00%	5	4	25.00%	24	19	26.32%
	Burglary Commercial	0	1	-100.00%	3	4	-25.00%	11	15	-26.67%
	Larceny	52	79	-34.18%	230	266	-13.53%	782	644	21.43%
	Vehicle Theft	5	3	66.67%	20	39	-48.72%	95	82	15.85%
	Arson	0	1	-100.00%	1	1	0.00%	3	0	
Property Total:		62	88	-29.55%	267	328	-18.60%	953	813	17.22%
Preliminary Part 1 Crime Totals:		66	93	-29.03%	290	351	-17.38%	1021	863	18.31%
Current 7 Day Period:		3/18/2018 - 3/24/2018			Prior 7 Day Period:		3/11/2018 - 3/17/2018			
Current 28 Day Period:		2/25/2018 - 3/24/2018			Prior 28 Day Period:		1/28/2018 - 2/24/2018			
Current YTD Day Period:		1/1/2018 - 3/24/2018			Prior YTD Period:		1/1/2017 - 3/24/2017			

Prepared by SPD Crime Analysis Office - Monday, March 26, 2018

NOTE: SPD moved from UCR to the NIBRS reporting standard on 10/4/16 following the transition to a new RMS System. [Numbers on CompStat reports prior to this date should not be used as a comparison to those on this report.](#) Additional info on these reporting standards can be found on the FBI website: <https://ucr.fbi.gov/nibrs-overview>

This chart represents Preliminary counts of selected crime categories from Police Case Reports. Full statistical analysis to determine the confidence level of this data has not been performed. The % change columns on the preliminary counts differ from the percentage change on the NIBRS crime report, sometimes significantly. The CompStat report is designed for operational use and includes only selected NIBRS categories and coding less complex than full NIBRS rules. Official statistics for these and other NIBRS categories can be found on WASPC & FBI websites once available.





City of Spokane
Neva-Wood District (P3)
Selected Crime Codes
2018-03-18 to 2018-03-24
 Prepared By:
 Crime Analysis Unit
 Spokane Police Department

Legend

NIBRS Events



Criminal Homicide



Rape



Robbery Commercial



Robbery Person



Aggravated Assault



Burglary Residential



Burglary Garage



Burglary Commercial



Vehicle Prowling



Vehicle Theft



Arson



Cases Represent LERMS Crime Codes
 Points may indicate multiple events
 Note: Veh Prowl is only Larceny displayed

For Additional Information on
 Incidents pertaining to an
 Area, Trend, or Pattern
 Contact Information Analysis

0 0.2 0.4 0.8 Miles



THIS IS NOT A LEGAL DOCUMENT:
 The information shown on this map is compiled
 from various sources and is subject to constant
 revision. Information shown on this map should
 not be used to determine the location of facilities
 in relationship to property lines, section lines,
 streets, etc.

Sunday - Saturday

NE - Neva-Wood District (P3)

3/18/2018 TO 3/24/2018



A/C	Offense Statute	Address	Reported Date	Dist
SPB3NL				
C	ASSAULT-2D	400 E MAGNESIUM RD	3/18/2018	P4
C	BURGLARY 2D GARAGE	600 E WELLESLEY AVE	3/20/2018	P4
C	BURGLARY-RESIDENTIAL	500 E NORTH AVE	3/21/2018	P3
C	BURGLARY-RESIDENTIAL	8800 N COLTON ST	3/22/2018	P4
C	BURGLARY-RESIDENTIAL	1100 E RICH AVE	3/24/2018	P4
C	CHILD ASSAULT-3D(CRIM NEG)DVCA	0 E WALTON AVE	3/24/2018	P4
C	HARASSMENT (Weapon Involved)	4700 N DIVISION ST	3/23/2018	P4
C	MAIL THEFT (All Others)	6100 N LIDGERWOOD ST	3/19/2018	P3
C	MAIL THEFT (All Others)	300 E RICH AVE	3/21/2018	P3
C	MAIL THEFT (All Others)	6900 N STANDARD ST	3/21/2018	P3
C	RETAIL THEFT W/ SPECIAL CIRCUMSTANCES	5600 N DIVISION ST	3/19/2018	P3
C	THEFT OF MOTOR VEHICLE	600 E WELLESLEY AVE	3/20/2018	P4
C	THEFT OF MOTOR VEHICLE	1000 E SHARPSBURG AVE	3/20/2018	P4
C	THEFT OF MOTOR VEHICLE	8400 N NEVADA ST	3/20/2018	P4
C	THEFT OF MOTOR VEHICLE	6600 N NEVADA ST	3/22/2018	P3
C	THEFT OF MOTOR VEHICLE	1200 E WESTVIEW CT	3/24/2018	P3
C	THEFT-1D (Pocket Picking)	9200 N NEVADA ST	3/19/2018	P3
C	THEFT-1D (Pocket Picking)	4700 N DIVISION ST	3/22/2018	P3
C	THEFT-2D (From Building)	5500 N DIVISION ST	3/19/2018	P2
C	THEFT-2D (From Building)	600 E WELLESLEY AVE	3/20/2018	P4
C	THEFT-2D (From Building)	4400 N DIVISION ST	3/20/2018	P3
C	THEFT-2D (From Building)	5800 N DIVISION ST	3/22/2018	P3
C	THEFT-2D (From Motor Vehicle)	9100 N NEWPORT HWY	3/18/2018	P3
C	THEFT-2D (From Motor Vehicle)	E QUEEN AVE / N DIVISION ST	3/21/2018	P1
C	THEFT-3D (All Other Thefts)	900 E WABASH AVE	3/19/2018	P3
C	THEFT-3D (All Other Thefts)	1000 E DALTON AVE	3/23/2018	P3
C	THEFT-3D (From Building)	9200 N COLTON ST	3/19/2018	P3
C	THEFT-3D (From Building)	500 E WALTON AVE	3/19/2018	P3
C	THEFT-3D (From Motor Vehicle)	4700 N DIVISION ST	3/18/2018	P3
C	THEFT-3D (From Motor Vehicle)	200 E ROWAN AVE	3/19/2018	P3
C	THEFT-3D (From Motor Vehicle)	9700 N NEWPORT HWY	3/19/2018	P3
C	THEFT-3D (From Motor Vehicle)	1200 E RICH AVE	3/20/2018	P3
C	THEFT-3D (From Motor Vehicle)	9200 N COLTON ST	3/21/2018	P3
A	THEFT-3D (From Motor Vehicle)	700 E BRIDGEPORT AVE	3/21/2018	P3
C	THEFT-3D (From Motor Vehicle)	E DALKE AVE / N STANDARD ST	3/21/2018	P3
A	THEFT-3D (From Motor Vehicle)	6600 N ADDISON ST	3/21/2018	P3
C	THEFT-3D (From Motor Vehicle)	9400 N NEWPORT HWY	3/21/2018	P3
C	THEFT-3D (From Motor Vehicle)	1300 E WELLESLEY AVE	3/22/2018	P3

For protection of victim privacy, the entire address on sexual assault crimes has been redacted.

A/C	Offense Statute	Address	Reported Date	Dist
A	THEFT-3D (From Motor Vehicle)	900 E BEACON AVE	3/23/2018	P3
C	THEFT-3D (From Motor Vehicle)	900 E SITKA AVE	3/23/2018	P3
C	THEFT-3D (From Motor Vehicle)	900 E WELLESLEY AVE	3/23/2018	P3
C	THEFT-3D (Motor Vehicle Parts or Accessories)	700 E WABASH AVE	3/20/2018	P3
C	THEFT-3D (Motor Vehicle Parts or Accessories)	4700 N DIVISION ST	3/21/2018	P3
C	THEFT-3D (Shoplifting)	4700 N DIVISION ST	3/19/2018	P3
C	THEFT-3D (Shoplifting)	4700 N DIVISION ST	3/20/2018	P3
C	THEFT-3D (Shoplifting)	4700 N DIVISION ST	3/20/2018	P3
C	THEFT-3D (Shoplifting)	6500 N NEVADA ST	3/20/2018	P3
C	THEFT-3D (Shoplifting)	5800 N DIVISION ST	3/20/2018	P3
C	THEFT-3D (Shoplifting)	7600 N DIVISION ST	3/20/2018	P3
C	THEFT-3D (Shoplifting)	4700 N DIVISION ST	3/21/2018	P3
C	THEFT-3D (Shoplifting)	4700 N DIVISION ST	3/21/2018	P3
C	THEFT-3D (Shoplifting)	9100 N NEWPORT HWY	3/21/2018	P3
C	THEFT-3D (Shoplifting)	4700 N DIVISION ST	3/22/2018	P3
C	THEFT-3D (Shoplifting)	6500 N NEVADA ST	3/22/2018	P3
C	THEFT-3D (Shoplifting)	5800 N DIVISION ST	3/22/2018	P3
C	THEFT-3D (Shoplifting)	9200 N COLTON ST	3/23/2018	P3
C	THEFT-3D (Shoplifting)	5800 N DIVISION ST	3/23/2018	P3
A	THEFT-CITY (From Building)	500 E NORTH AVE	3/21/2018	P3
C	THEFT-CITY (Shoplifting)	4700 N DIVISION ST	3/18/2018	P2
C	THEFT-CITY (Shoplifting)	4700 N DIVISION ST	3/19/2018	P4
C	THEFT-CITY (Shoplifting)	6700 N DIVISION ST	3/21/2018	P4
C	THEFT-CITY (Shoplifting)	6700 N DIVISION ST	3/22/2018	P2
C	VEHICLE PROWLING-2D/Theft of Motor Vehicle Parts or Acce	900 E BROAD AVE	3/21/2018	P4

SPB3WH

A	ASSAULT - 4D (Weapon Involved)	1700 E DALKE AVE	3/23/2018	P3
C	BURGLARY 2D GARAGE	1500 E WELLESLEY AVE	3/19/2018	P3
C	THEFT-3D (From Motor Vehicle)	1900 E BISMARCK AVE	3/23/2018	P3

POLICE SUMMARY - Ending: Saturday, March 24, 2018



NE - Northeast District (P4)

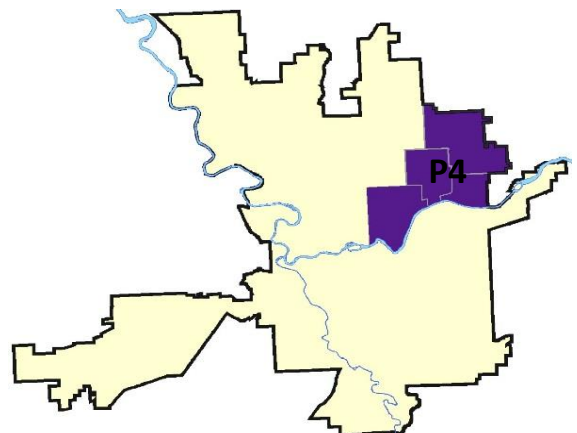
Preliminary IBR Counts

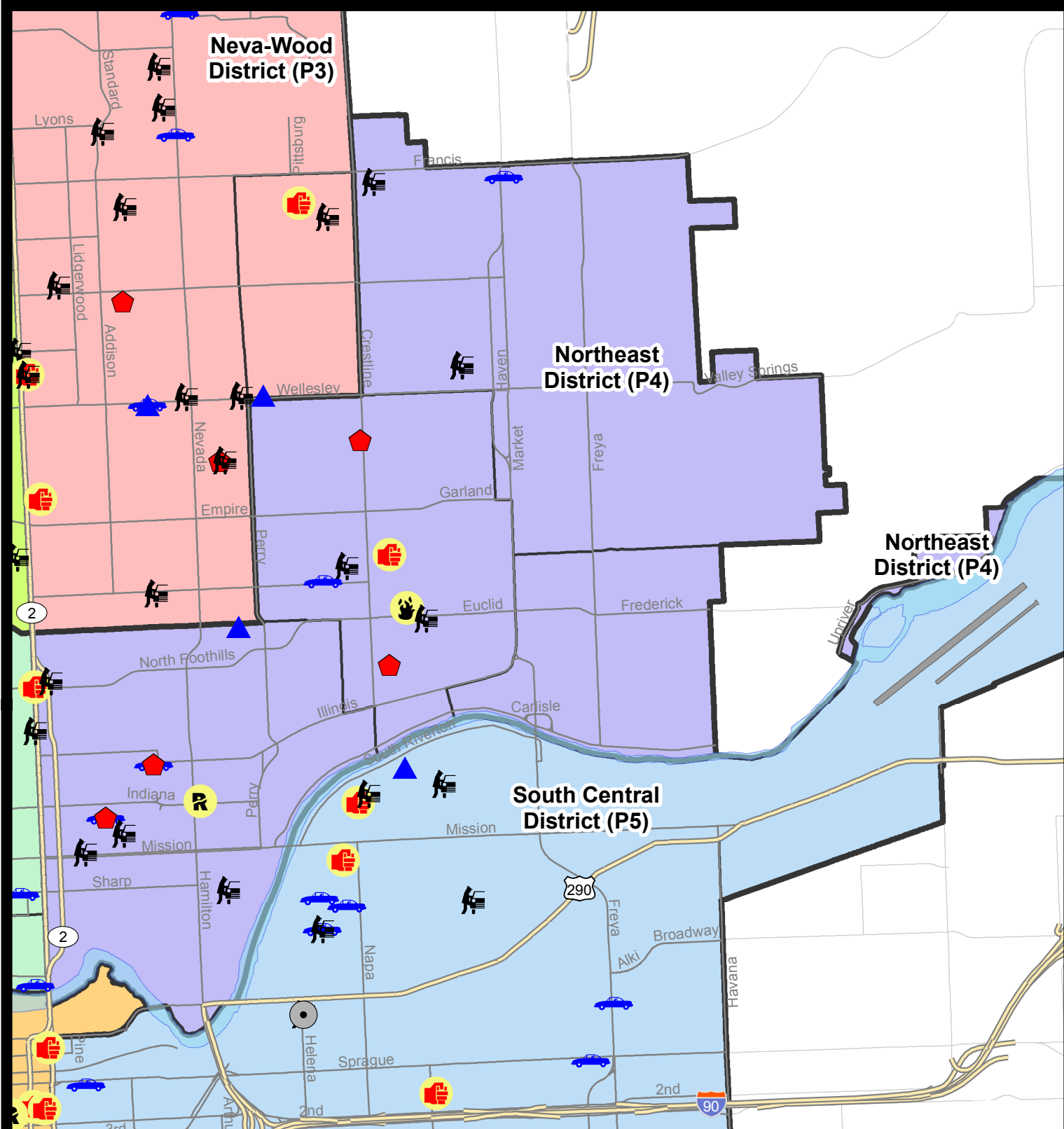
NIBRS Categories (Part 1 Selected)		7 Day Comparison			28 Day Comparison			YTD Comparison		
		Current	Prior	Percent	Current	Prior	Percent	Current	Prior	Percent
Violent	Criminal Homicide	0	0		0	0		0	1	-100.00%
	Rape	1	1	0.00%	6	5	20.00%	14	11	27.27%
	Robbery - Commercial	0	1	-100.00%	1	0		3	6	-50.00%
	Robbery - Person	0	1	-100.00%	2	1	100.00%	6	5	20.00%
	Aggravated Assault - Non DV	0	1	-100.00%	5	8	-37.50%	21	13	61.54%
	Aggravated Assault - DV	3	0		4	9	-55.56%	20	10	100.00%
Violent Total:		4	4	0.00%	18	23	-21.74%	64	46	39.13%
Property	Burglary - Residential	5	2	150.00%	13	9	44.44%	38	31	22.58%
	Burglary Garage	1	1	0.00%	3	5	-40.00%	12	13	-7.69%
	Burglary Commercial	0	1	-100.00%	3	7	-57.14%	15	14	7.14%
	Larceny	28	30	-6.67%	114	120	-5.00%	360	305	18.03%
	Vehicle Theft	4	5	-20.00%	13	28	-53.57%	74	73	1.37%
	Arson	1	0		1	2	-50.00%	3	0	
Property Total:		39	39	0.00%	147	171	-14.04%	502	436	15.14%
Preliminary Part 1 Crime Totals:		43	43	0.00%	165	194	-14.95%	566	482	17.43%
Current 7 Day Period:		3/18/2018 - 3/24/2018			Prior 7 Day Period:		3/11/2018 - 3/17/2018			
Current 28 Day Period:		2/25/2018 - 3/24/2018			Prior 28 Day Period:		1/28/2018 - 2/24/2018			
Current YTD Day Period:		1/1/2018 - 3/24/2018			Prior YTD Period:		1/1/2017 - 3/24/2017			

Prepared by SPD Crime Analysis Office - Monday, March 26, 2018

NOTE: SPD moved from UCR to the NIBRS reporting standard on 10/4/16 following the transition to a new RMS System. [Numbers on CompStat reports prior to this date should not be used as a comparison to those on this report.](#) Additional info on these reporting standards can be found on the FBI website: <https://ucr.fbi.gov/nibrs-overview>

This chart represents Preliminary counts of selected crime categories from Police Case Reports. Full statistical analysis to determine the confidence level of this data has not been performed. The % change columns on the preliminary counts differ from the percentage change on the NIBRS crime report, sometimes significantly. The CompStat report is designed for operational use and includes only selected NIBRS categories and coding less complex than full NIBRS rules. Official statistics for these and other NIBRS categories can be found on WASPC & FBI websites once available.





City of Spokane
Northeast District (P4)
Selected Crime Codes
2018-03-18 to 2018-03-24
 Prepared By:
Crime Analysis Unit
Spokane Police Department

Legend

NIBRS Events	Robbery Person	Burglary Commercial
Criminal Homicide	Aggravated Assault	Vehicle Prowling
Rape	Burglary Residential	Vehicle Theft
Robbery Commercial	Burglary Garage	Arson

*Cases Represent LERMS Crime Codes
 Points may indicate multiple events
 Note: Veh Prowl is only Larceny displayed*

SPokane Police

For Additional Information on Incidents pertaining to an Area, Trend, or Pattern Contact Information Analysis

0 0.2 0.4 0.8 Miles

Geographic Information System

THIS IS NOT A LEGAL DOCUMENT:
 The information shown on this map is compiled from various sources and is subject to constant revision. Information shown on this map should not be used to determine the location of facilities in relationship to property lines, section lines, streets, etc.

Sunday - Saturday

NE - Northeast District (P4)

3/18/2018 TO 3/24/2018



<u>A/C</u>	<u>Offense Statute</u>	<u>Address</u>	<u>Reported Date</u>	<u>Dist</u>
<u>SPB4BE</u>				
C	ARSON-1D	2300 E EUCLID AVE	3/22/2018	P4
C	ASSAULT-2D	2300 E EUCLID AVE	3/22/2018	P1
C	BURGLARY 1D RESIDENTIAL	2300 E EUCLID AVE	3/22/2018	P1
C	BURGLARY-RESIDENTIAL	4300 N CRESTLINE ST	3/18/2018	P4
C	BURGLARY-RESIDENTIAL	2700 N LEE ST	3/24/2018	P4
C	HARASSMENT (Weapon Involved)	2200 E GLASS AVE	3/19/2018	P4
C	MAIL THEFT (All Others)	2100 E UPRIVER DR	3/21/2018	P4
C	THEFT OF MOTOR VEHICLE	1700 E BRIDGEPORT AVE	3/22/2018	P4
C	THEFT-2D (All Other Thefts)	3300 N ALTAMONT ST	3/20/2018	P4
C	THEFT-3D (All Other Thefts)	1900 E DALTON AVE	3/19/2018	P4
C	THEFT-3D (All Other Thefts)	2100 E NORTH CRESCENT AVE	3/22/2018	P4
C	THEFT-3D (From Building)	2300 E EUCLID AVE	3/18/2018	P4
A	THEFT-3D (From Motor Vehicle)	3000 N COOK ST	3/20/2018	P4
C	THEFT-3D (From Motor Vehicle)	1900 E COURTLAND AVE	3/23/2018	P4
C	THEFT-3D (Motor Vehicle Parts or Accessories)	1900 E DALTON AVE	3/19/2018	P4
<u>SPB4HI</u>				
C	THEFT OF MOTOR VEHICLE	6200 N MARKET ST	3/20/2018	P4
C	THEFT-2D (From Building)	2200 E CENTRAL AVE	3/22/2018	P4
C	THEFT-3D (From Building)	5300 N REGAL ST	3/22/2018	P4
C	THEFT-3D (From Building)	6300 N SMITH ST	3/22/2018	P4
A	THEFT-3D (From Motor Vehicle)	2200 E DECATUR AVE	3/21/2018	P4
C	THEFT-3D (From Motor Vehicle)	4800 N NELSON ST	3/22/2018	P4
C	THEFT-3D (From Motor Vehicle)	4800 N NELSON ST	3/22/2018	P4
A	THEFT-3D (Motor Vehicle Parts or Accessories)	6300 N SMITH ST	3/21/2018	P4
C	THEFT-CITY (From Building)	2300 E FRANCIS AVE	3/20/2018	P4
<u>SPB4LO</u>				
C	ASSAULT - 4D (Weapon Involved)	N DIVISION ST / E NORTH FOOTHILLS DR	3/22/2018	P2
A	BURGLARY 2D GARAGE	1200 E EUCLID AVE	3/19/2018	P2
C	BURGLARY-RESIDENTIAL	300 E NORA AVE	3/18/2018	P3
C	BURGLARY-RESIDENTIAL	600 E ERMINA AVE	3/22/2018	P4
C	MAIL THEFT (All Others)	2100 N DAKOTA ST	3/23/2018	P4
C	RAPE-3D (RAPE)		3/18/2018	P2
C	THEFT-2D (All Other Thefts)	800 N HAMILTON ST	3/19/2018	P4
C	THEFT-2D (All Other Thefts)	100 E NORA AVE	3/20/2018	P4
C	THEFT-2D (All Other Thefts)	500 E BOONE AVE	3/21/2018	P4
C	THEFT-2D (From Building)	500 E NORA AVE	3/19/2018	P2
C	THEFT-2D (From Motor Vehicle)	2700 N RUBY ST	3/20/2018	P4

For protection of victim privacy, the entire address on sexual assault crimes has been redacted.

A/C	Offense Statute	Address	Reported Date	Dist
C	THEFT-3D (All Other Thefts)	500 E BOONE AVE	3/19/2018	P4
A	THEFT-3D (From Motor Vehicle)	1200 N SUPERIOR ST	3/19/2018	P4
C	THEFT-3D (From Motor Vehicle)	400 E AUGUSTA AVE	3/23/2018	P4
A	THEFT-3D (From Motor Vehicle)	200 E MISSION AVE	3/23/2018	P4
C	THEFT-3D (Shoplifting)	1700 N DIVISION ST	3/23/2018	P4
C	THEFT-CITY (Shoplifting)	200 E NORTH FOOTHILLS DR	3/18/2018	P3
C	TMVWOP-2D	300 E NORA AVE	3/18/2018	P3
C	TMVWOP-2D	600 E ERMINA AVE	3/22/2018	P4

SPOKANE POLICE DEPARTMENT



SOUTH **Police Service Area**

PSA Commander

Captain Tracie Meidl

South Central District (P5)

Southeast District (P6)

Southwest District (P7)



POLICE SUMMARY - Ending: Saturday, March 24, 2018

SOUTH PRECINCT (P5, P6, and P7)



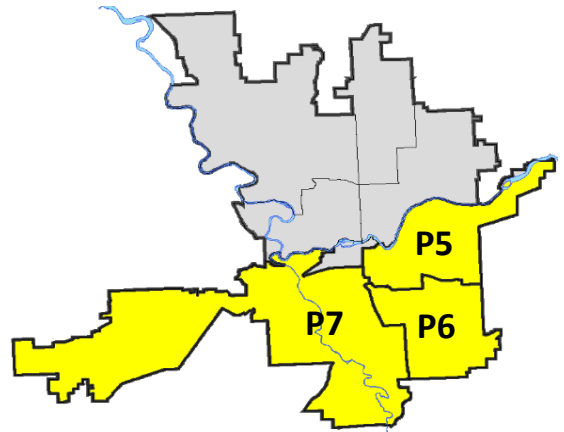
Preliminary IBR Counts

NIBRS Categories (Part 1 Selected)		7 Day Comparison			28 Day Comparison			YTD Comparison		
		Current	Prior	Percent	Current	Prior	Percent	Current	Prior	Percent
Violent	Criminal Homicide	0	0		0	0		0	0	
	Rape	0	0		3	6	-50.00%	17	15	13.33%
	Robbery - Commercial	0	1	-100.00%	1	2	-50.00%	3	1	200.00%
	Robbery - Person	0	0		2	5	-60.00%	9	15	-40.00%
	Aggravated Assault - Non DV	5	2	150.00%	11	12	-8.33%	33	33	0.00%
	Aggravated Assault - DV	1	2	-50.00%	9	10	-10.00%	27	23	17.39%
Violent Total:		6	5	20.00%	26	35	-25.71%	89	87	2.30%
Property	Burglary - Residential	6	6	0.00%	29	24	20.83%	86	74	16.22%
	Burglary Garage	1	3	-66.67%	7	12	-41.67%	29	40	-27.50%
	Burglary Commercial	1	3	-66.67%	7	5	40.00%	25	31	-19.35%
	Larceny	53	53	0.00%	206	191	7.85%	611	672	-9.08%
	Vehicle Theft	9	7	28.57%	30	34	-11.76%	116	161	-27.95%
	Arson	0	0		0	0		2	0	
Property Total:		70	72	-2.78%	279	266	4.89%	869	978	-11.15%
Preliminary Part 1 Crime Totals:		76	77	-1.30%	305	301	1.33%	958	1065	-10.05%
Current 7 Day Period:		3/18/2018 - 3/24/2018			Prior 7 Day Period:		3/11/2018 - 3/17/2018			
Current 28 Day Period:		2/25/2018 - 3/24/2018			Prior 28 Day Period:		1/28/2018 - 2/24/2018			
Current YTD Day Period:		1/1/2018 - 3/24/2018			Prior YTD Period:		1/1/2017 - 3/24/2017			

Prepared by SPD Crime Analysis Office - Monday, March 26, 2018

NOTE: SPD moved from UCR to the NIBRS reporting standard on 10/4/16 following the transition to a new RMS System. [Numbers on CompStat reports prior to this date should not be used as a comparison to those on this report.](#) Additional info on these reporting standards can be found on the FBI website: <https://ucr.fbi.gov/nibrs-overview>

This chart represents Preliminary counts of selected crime categories from Police Case Reports. Full statistical analysis to determine the confidence level of this data has not been performed. The % change columns on the preliminary counts differ from the percentage change on the NIBRS crime report, sometimes significantly. The CompStat report is designed for operational use and includes only selected NIBRS categories and coding less complex than full NIBRS rules. Official statistics for these and other NIBRS categories can be found on WASPC & FBI websites once available.



POLICE SUMMARY - Ending: Saturday, March 24, 2018



SE - South Central District (P5)

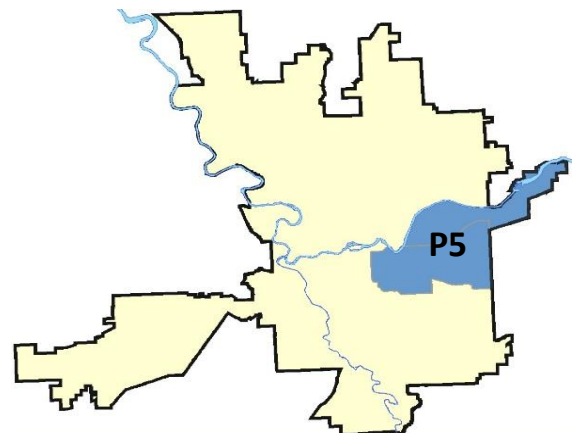
Preliminary IBR Counts

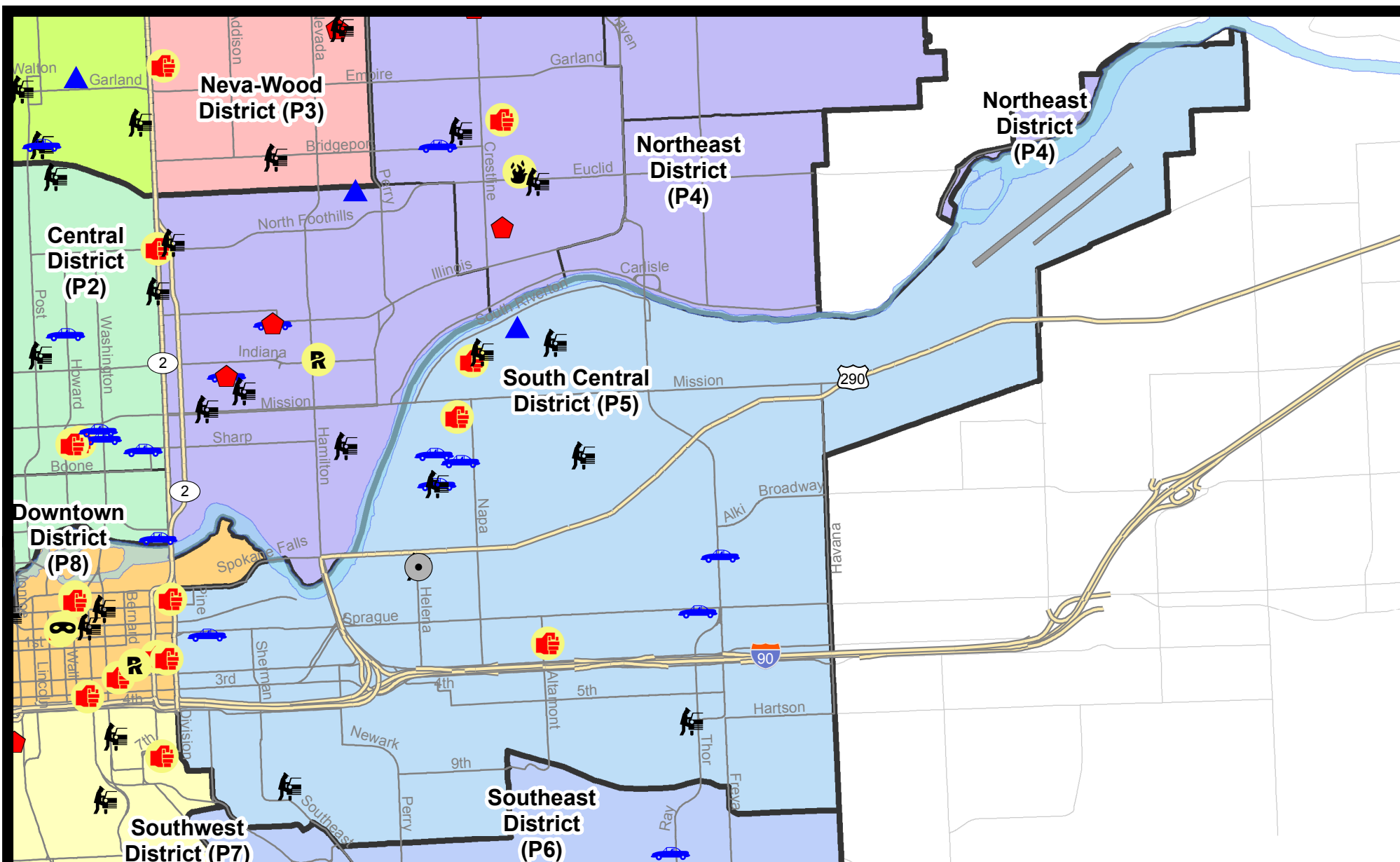
NIBRS Categories (Part 1 Selected)		7 Day Comparison			28 Day Comparison			YTD Comparison		
		Current	Prior	Percent	Current	Prior	Percent	Current	Prior	Percent
Violent	Criminal Homicide	0	0		0	0		0	0	
	Rape	0	0		2	3	-33.33%	7	7	0.00%
	Robbery - Commercial	0	1	-100.00%	1	1	0.00%	2	0	
	Robbery - Person	0	0		1	1	0.00%	3	11	-72.73%
	Aggravated Assault - Non DV	2	2	0.00%	4	5	-20.00%	15	18	-16.67%
	Aggravated Assault - DV	1	2	-50.00%	5	3	66.67%	12	11	9.09%
Violent Total:		3	5	-40.00%	13	13	0.00%	39	47	-17.02%
Property	Burglary - Residential	0	1	-100.00%	5	11	-54.55%	30	30	0.00%
	Burglary Garage	1	0		1	5	-80.00%	9	6	50.00%
	Burglary Commercial	1	1	0.00%	4	3	33.33%	17	23	-26.09%
	Larceny	28	17	64.71%	82	80	2.50%	254	291	-12.71%
	Vehicle Theft	6	2	200.00%	16	10	60.00%	48	85	-43.53%
	Arson	0	0		0	0		1	0	
Property Total:		36	21	71.43%	108	109	-0.92%	359	435	-17.47%
Preliminary Part 1 Crime Totals:		39	26	50.00%	121	122	-0.82%	398	482	-17.43%
Current 7 Day Period:		3/18/2018 - 3/24/2018			Prior 7 Day Period:		3/11/2018 - 3/17/2018			
Current 28 Day Period:		2/25/2018 - 3/24/2018			Prior 28 Day Period:		1/28/2018 - 2/24/2018			
Current YTD Day Period:		1/1/2018 - 3/24/2018			Prior YTD Period:		1/1/2017 - 3/24/2017			

Prepared by SPD Crime Analysis Office - Monday, March 26, 2018

NOTE: SPD moved from UCR to the NIBRS reporting standard on 10/4/16 following the transition to a new RMS System. [Numbers on CompStat reports prior to this date should not be used as a comparison to those on this report.](#) Additional info on these reporting standards can be found on the FBI website: <https://ucr.fbi.gov/nibrs-overview>

This chart represents Preliminary counts of selected crime categories from Police Case Reports. Full statistical analysis to determine the confidence level of this data has not been performed. The % change columns on the preliminary counts differ from the percentage change on the NIBRS crime report, sometimes significantly. The CompStat report is designed for operational use and includes only selected NIBRS categories and coding less complex than full NIBRS rules. Official statistics for these and other NIBRS categories can be found on WASPC & FBI websites once available.





City of Spokane
South Central District (P5)
Selected
Crime Types
2018-03-18 to 2018-03-24

Prepared By:
Crime Analysis Unit
Spokane Police Department

Legend

NIBRS Events



Criminal Homicide



Rape



Robbery Commercial



Robbery Person



Aggravated Assault



Burglary Residential



Burglary Garage



Burglary Commercial



Vehicle Prowling



Vehicle Theft



Arson

Cases Represent LERMS Crime Codes

Points may indicate multiple events

Note: Veh Prowl is only Larceny category displayed



For Additional Information on Incidents
 pertaining to an Area, Trend, or Pattern
 Contact Information Analysis

0 0.2 0.4 0.6 0.8 1 Miles



THIS IS NOT A LEGAL DOCUMENT:
 The information shown on this map is compiled
 from various sources and is subject to constant
 revision. Information shown on this map should
 not be used to determine the location of facilities
 in relationship to property lines, section lines,
 streets, etc.

Sunday - Saturday

SE - South Central District (P5)

3/18/2018 TO 3/24/2018



<u>A/C</u>	<u>Offense Statute</u>	<u>Address</u>	<u>Reported Date</u>	<u>Dist</u>
<u>SPC5EC</u>				
C	ASSAULT-2D	2400 E PACIFIC AVE	3/19/2018	P6
C	BURGLARY 2D COMMERCIAL	400 N HELENA ST	3/21/2018	P6
A	BURGLARY 2D FENCED AREA	100 N STONE ST	3/22/2018	P5
C	MAIL THEFT (All Others)	1500 E 9TH AVE	3/22/2018	P5
C	THEFT OF MOTOR VEHICLE	200 E SPRAGUE AVE	3/19/2018	P8
C	THEFT OF MOTOR VEHICLE	3400 E SPRAGUE AVE	3/23/2018	P6
C	THEFT OF MOTOR VEHICLE	300 N FREYA ST	3/24/2018	P4
C	THEFT-2D (All Other Thefts)	1200 E TRENT AVE	3/20/2018	P5
C	THEFT-2D (All Other Thefts)	1200 E TRENT AVE	3/20/2018	P5
C	THEFT-2D (All Other Thefts)	S CRESTLINE ST / E 5TH AVE	3/23/2018	P5
C	THEFT-2D (From Motor Vehicle)	3300 E HARTSON AVE	3/22/2018	P5
C	THEFT-3D (All Other Thefts)	1500 E HARTSON AVE	3/18/2018	P5
C	THEFT-3D (All Other Thefts)	200 E SPRAGUE AVE	3/19/2018	P8
C	THEFT-3D (All Other Thefts)	600 E FRONT AVE	3/22/2018	P5
C	THEFT-3D (All Other Thefts)	500 S STONE ST	3/23/2018	P5
C	THEFT-3D (From Building)	100 E 3RD AVE	3/19/2018	P5
C	THEFT-3D (From Building)	400 S THOR ST	3/19/2018	P5
C	THEFT-3D (From Building)	600 S RICHARD ALLEN CT	3/20/2018	P5
C	THEFT-3D (From Building)	200 E 5TH AVE	3/20/2018	P5
C	THEFT-3D (From Building)	200 E 5TH AVE	3/21/2018	P5
C	THEFT-3D (From Building)	200 E 2ND AVE	3/22/2018	P5
C	THEFT-3D (From Building)	200 S DIVISION ST	3/22/2018	P5
C	THEFT-3D (From Motor Vehicle)	E 9TH AVE / S HATCH ST	3/19/2018	P5
C	THEFT-3D (Motor Vehicle Parts or Accessories)	E 9TH AVE / S HATCH ST	3/19/2018	P5
C	THEFT-3D (Shoplifting)	200 S THOR ST	3/21/2018	P5
C	THEFT-CITY (From Motor Vehicle)	400 N HELENA ST	3/21/2018	P6
<u>SPC5GP</u>				
C	ASSAULT-2D	1400 N MAGNOLIA ST	3/19/2018	P5
C	ASSAULT-2D	1900 E MARSHALL AVE	3/20/2018	P5
A	BURGLARY 2D GARAGE	2300 E MARSHALL AVE	3/19/2018	P5
C	THEFT OF MOTOR VEHICLE	1900 E DESMET AVE	3/18/2018	P5
C	THEFT OF MOTOR VEHICLE	1700 E BOONE AVE	3/21/2018	P6
A	THEFT OF MOTOR VEHICLE	1700 E CATALDO AVE	3/21/2018	P5
C	THEFT-3D (All Other Thefts)	900 N HOGAN ST	3/18/2018	P5
A	THEFT-3D (From Motor Vehicle)	2000 E MARSHALL AVE	3/18/2018	P5
C	THEFT-3D (From Motor Vehicle)	1800 N SMITH ST	3/18/2018	P5
A	THEFT-3D (From Motor Vehicle)	2700 E DESMET AVE	3/19/2018	P5
C	THEFT-3D (From Motor Vehicle)	1700 E CATALDO AVE	3/21/2018	P5

For protection of victim privacy, the entire address on sexual assault crimes has been redacted.

A/C	Offense Statute	Address	Reported Date	Dist
C	THEFT-3D (Motor Vehicle Parts or Accessories)	2000 E MARSHALL AVE	3/18/2018	P5
C	THEFT-3D (Motor Vehicle Parts or Accessories)	1700 N REGAL ST	3/19/2018	P5

POLICE SUMMARY - Ending: Saturday, March 24, 2018



SE - Southeast District (P6)

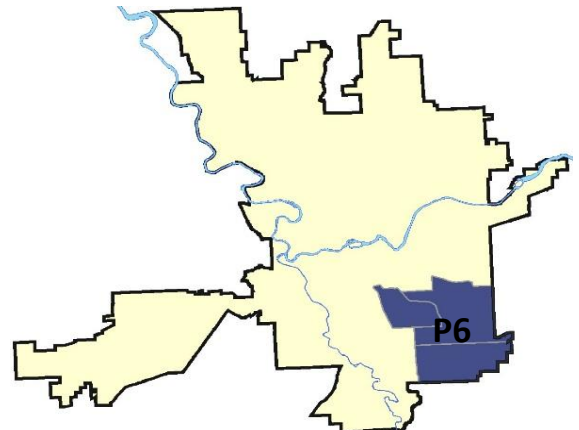
Preliminary IBR Counts

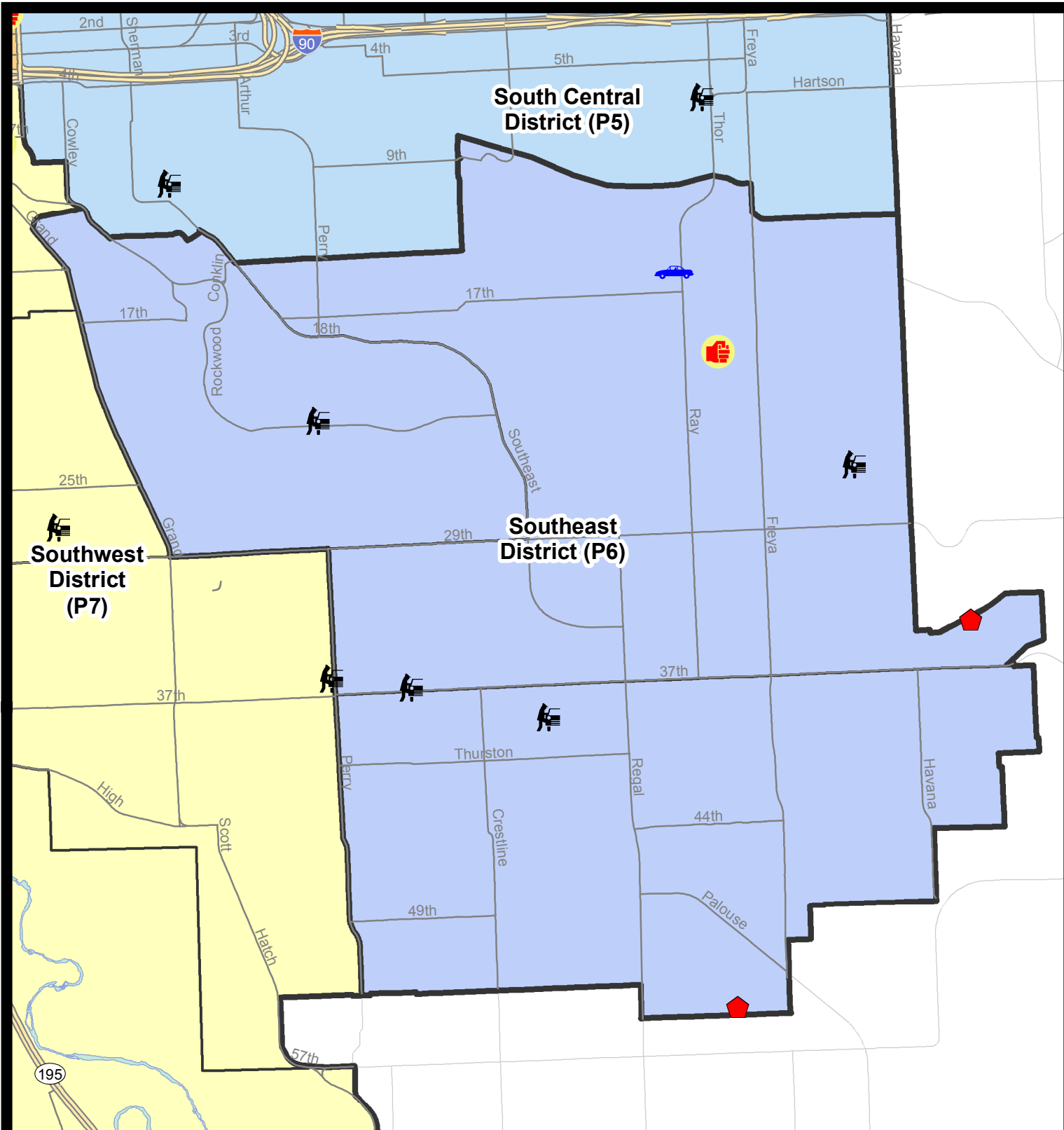
NIBRS Categories (Part 1 Selected)		7 Day Comparison			28 Day Comparison			YTD Comparison		
		Current	Prior	Percent	Current	Prior	Percent	Current	Prior	Percent
Violent	Criminal Homicide	0	0		0	0		0	0	
	Rape	0	0		1	0		4	4	0.00%
	Robbery - Commercial	0	0		0	0		0	1	-100.00%
	Robbery - Person	0	0		1	1	0.00%	2	4	-50.00%
	Aggravated Assault - Non DV	1	0		1	3	-66.67%	6	6	0.00%
	Aggravated Assault - DV	0	0		1	2	-50.00%	3	3	0.00%
Violent Total:		1	0		4	6	-33.33%	15	18	-16.67%
Property	Burglary - Residential	2	4	-50.00%	12	5	140.00%	26	20	30.00%
	Burglary Garage	0	1	-100.00%	2	2	0.00%	7	24	-70.83%
	Burglary Commercial	0	1	-100.00%	1	0		2	3	-33.33%
	Larceny	6	19	-68.42%	52	52	0.00%	157	174	-9.77%
	Vehicle Theft	1	1	0.00%	2	4	-50.00%	20	29	-31.03%
	Arson	0	0		0	0		1	0	
Property Total:		9	26	-65.38%	69	63	9.52%	213	250	-14.80%
Preliminary Part 1 Crime Totals:		10	26	-61.54%	73	69	5.80%	228	268	-14.93%
Current 7 Day Period:		3/18/2018 - 3/24/2018			Prior 7 Day Period:		3/11/2018 - 3/17/2018			
Current 28 Day Period:		2/25/2018 - 3/24/2018			Prior 28 Day Period:		1/28/2018 - 2/24/2018			
Current YTD Day Period:		1/1/2018 - 3/24/2018			Prior YTD Period:		1/1/2017 - 3/24/2017			

Prepared by SPD Crime Analysis Office - Monday, March 26, 2018

NOTE: SPD moved from UCR to the NIBRS reporting standard on 10/4/16 following the transition to a new RMS System. [Numbers on CompStat reports prior to this date should not be used as a comparison to those on this report.](#) Additional info on these reporting standards can be found on the FBI website: <https://ucr.fbi.gov/nibrs-overview>

This chart represents Preliminary counts of selected crime categories from Police Case Reports. Full statistical analysis to determine the confidence level of this data has not been performed. The % change columns on the preliminary counts differ from the percentage change on the NIBRS crime report, sometimes significantly. The CompStat report is designed for operational use and includes only selected NIBRS categories and coding less complex than full NIBRS rules. Official statistics for these and other NIBRS categories can be found on WASPC & FBI websites once available.





City of Spokane
Southeast District (P6)
Selected Crime Codes
2018-03-18 to 2018-03-24
 Prepared By:
 Crime Analysis Unit
 Spokane Police Department

Legend

NIBRS Events



Criminal Homicide



Rape



Robbery Commercial



Robbery Person



Aggravated Assault



Burglary Residential



Burglary Garage



Burglary Commercial



Vehicle Prowling



Vehicle Theft



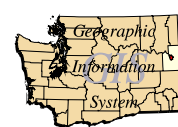
Arson



Cases Represent LERMS Crime Codes
 Points may indicate multiple events
 Note: Veh Prowl is only Larceny displayed

For Additional Information on
 Incidents pertaining to an
 Area, Trend, or Pattern
 Contact Information Analysis

0 0.15 0.3 0.6 Miles



THIS IS NOT A LEGAL DOCUMENT:
 The information shown on this map is compiled
 from various sources and is subject to constant
 revision. Information shown on this map should
 not be used to determine the location of facilities
 in relationship to property lines, section lines,
 streets, etc.

Sunday - Saturday

SE - Southeast District (P6)

3/18/2018 TO 3/24/2018



<u>A/C</u>	<u>Offense Statute</u>	<u>Address</u>	<u>Reported Date</u>	<u>Dist</u>
<u>SPC6LH</u>				
C	ASSAULT-2D	3300 E 20TH AVE	3/24/2018	P6
C	BURGLARY-RESIDENTIAL	3400 S MORRILL DR	3/18/2018	P6
C	MAIL THEFT (All Others)	2600 E 35TH AVE	3/19/2018	P6
C	THEFT OF MOTOR VEHICLE	3100 E 16TH AVE	3/24/2018	P6
C	THEFT-3D (From Motor Vehicle)	4100 E 26TH AVE	3/18/2018	P6
C	THEFT-3D (From Motor Vehicle)	1800 E 37TH AVE	3/19/2018	P6
<u>SPC6RW</u>				
C	THEFT-3D (From Motor Vehicle)	1300 E ROCKWOOD BLVD	3/19/2018	P6
<u>SPC6SG</u>				
C	BURGLARY-RESIDENTIAL	3300 E 55TH AVE	3/20/2018	P6
C	THEFT-2D (From Building)	3200 E 55TH AVE	3/19/2018	P6
C	THEFT-3D (From Motor Vehicle)	2500 E 39TH AVE	3/19/2018	P6

POLICE SUMMARY - Ending: Saturday, March 24, 2018



SW - Southwest District (P7)

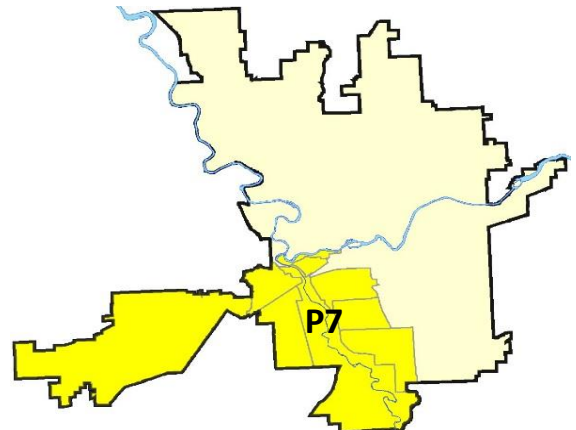
Preliminary IBR Counts

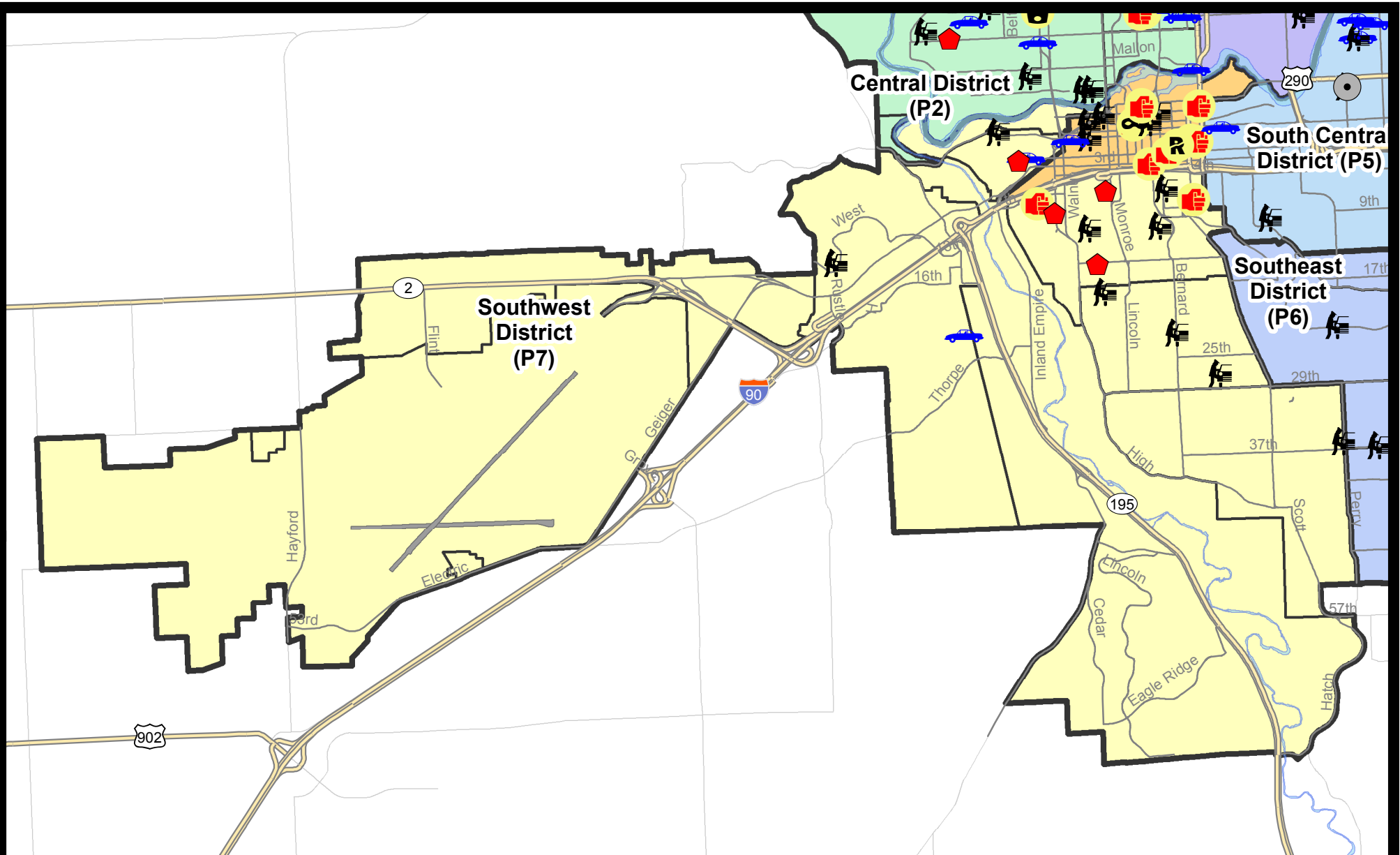
NIBRS Categories (Part 1 Selected)		7 Day Comparison			28 Day Comparison			YTD Comparison		
		Current	Prior	Percent	Current	Prior	Percent	Current	Prior	Percent
Violent	Criminal Homicide	0	0		0	0		0	0	
	Rape	0	0		0	3	-100.00%	6	4	50.00%
	Robbery - Commercial	0	0		0	1	-100.00%	1	0	
	Robbery - Person	0	0		0	3	-100.00%	4	0	
	Aggravated Assault - Non DV	2	0		6	4	50.00%	12	9	33.33%
	Aggravated Assault - DV	0	0		3	5	-40.00%	12	9	33.33%
Violent Total:		2	0		9	16	-43.75%	35	22	59.09%
Property	Burglary - Residential	4	1	300.00%	12	8	50.00%	30	24	25.00%
	Burglary Garage	0	2	-100.00%	4	5	-20.00%	13	10	30.00%
	Burglary Commercial	0	1	-100.00%	2	2	0.00%	6	5	20.00%
	Larceny	19	17	11.76%	72	59	22.03%	200	207	-3.38%
	Vehicle Theft	2	4	-50.00%	12	20	-40.00%	48	47	2.13%
	Arson	0	0		0	0		0	1	-100.00%
Property Total:		25	25	0.00%	102	94	8.51%	297	294	1.02%
Preliminary Part 1 Crime Totals:		27	25	8.00%	111	110	0.91%	332	316	5.06%
Current 7 Day Period:		3/18/2018 - 3/24/2018			Prior 7 Day Period:		3/11/2018 - 3/17/2018			
Current 28 Day Period:		2/25/2018 - 3/24/2018			Prior 28 Day Period:		1/28/2018 - 2/24/2018			
Current YTD Day Period:		1/1/2018 - 3/24/2018			Prior YTD Period:		1/1/2017 - 3/24/2017			

Prepared by SPD Crime Analysis Office - Monday, March 26, 2018

NOTE: SPD moved from UCR to the NIBRS reporting standard on 10/4/16 following the transition to a new RMS System. [Numbers on CompStat reports prior to this date should not be used as a comparison to those on this report.](#) Additional info on these reporting standards can be found on the FBI website: <https://ucr.fbi.gov/nibrs-overview>

This chart represents Preliminary counts of selected crime categories from Police Case Reports. Full statistical analysis to determine the confidence level of this data has not been performed. The % change columns on the preliminary counts differ from the percentage change on the NIBRS crime report, sometimes significantly. The CompStat report is designed for operational use and includes only selected NIBRS categories and coding less complex than full NIBRS rules. Official statistics for these and other NIBRS categories can be found on WASPC & FBI websites once available.





City of Spokane
Southwest District (P7)
Selected
Crime Types
2018-03-18 to 2018-03-24
 Prepared By:
 Crime Analysis Unit
 Spokane Police Department

Legend

NIBRS Events

- | | | | |
|---|--|--|---|
|  Criminal Homicide |  Robbery Commercial |  Aggravated Assault |  Burglary Commercial |
|  Rape |  Robbery Person |  Burglary Residential |  Vehicle Prowling |
| | |  Burglary Garage |  Vehicle Theft |
| | | |  Arson |

Cases Represent LERMS Crime Codes
 Points may indicate multiple events
 Note: Veh Prowl is only Larceny category displayed



For Additional Information on Incidents
 pertaining to an Area, Trend, or Pattern
 Contact Information Analysis

0 0.2 0.4 0.6 0.8 1 1.2 1.4 1.6 Miles



THIS IS NOT A LEGAL DOCUMENT:
 The information shown on this map is compiled
 from various sources and is subject to constant
 revision. Information shown on this map should
 not be used to determine the location of facilities
 in relationship to property lines, section lines,
 streets, etc.



Sunday - Saturday

SE - Southwest District (P7)

3/18/2018 TO 3/24/2018



<u>A/C</u>	<u>Offense Statute</u>	<u>Address</u>	<u>Reported Date</u>	<u>Dist</u>
<u>SPD7BA</u>				
C	BURGLARY-RESIDENTIAL	1900 W 2ND AVE	3/22/2018	P7
C	THEFT OF MOTOR VEHICLE	W 2ND AVE / S ELM ST	3/19/2018	P7
A	THEFT-3D (From Motor Vehicle)	2100 W RIVERSIDE AVE	3/21/2018	P7
<u>SPD7CH</u>				
C	ASSAULT - 4D (Weapon Involved)	S OAK ST / W 7TH AVE	3/22/2018	P7
C	ASSAULT-3D (d)or(f) (Weapon/Instrument/Bodily Harm)	100 W 8TH AVE	3/20/2018	P8
A	BURGLARY-RESIDENTIAL	1000 W 6TH AVE	3/18/2018	P7
C	BURGLARY-RESIDENTIAL	1100 W 14TH AVE	3/23/2018	P7
C	BURGLARY-RESIDENTIAL	1600 W 8TH AVE	3/23/2018	P7
C	MAIL THEFT (All Others)	100 W 8TH AVE	3/21/2018	P7
C	MAIL THEFT (All Others)	700 W CLIFF DR	3/21/2018	P7
C	THEFT-2D (From Motor Vehicle)	500 W SUMNER AVE	3/20/2018	P7
C	THEFT-3D (All Other Thefts)	S LINCOLN ST / S MONROE ST	3/18/2018	P7
C	THEFT-3D (From Motor Vehicle)	1200 W 10TH AVE	3/22/2018	P7
C	THEFT-3D (From Motor Vehicle)	300 W 6TH AVE	3/23/2018	P7
C	THEFT-3D (Motor Vehicle Parts or Accessories)	1300 W 13TH AVE	3/23/2018	P5
<u>SPD7CS</u>				
C	THEFT-3D (From Motor Vehicle)	1300 E 36TH AVE	3/18/2018	P7
<u>SPD7GT</u>				
C	THEFT OF MOTOR VEHICLE	2100 S CANYON WOODS LN	3/22/2018	P7
<u>SPD7MC</u>				
C	THEFT-3D (All Other Thefts)	700 W 17TH AVE	3/23/2018	P7
C	THEFT-3D (From Motor Vehicle)	1100 W 17TH AVE	3/18/2018	P7
A	THEFT-3D (From Motor Vehicle)	W 22ND AVE / S BERNARD ST	3/19/2018	P7
C	THEFT-3D (From Motor Vehicle)	0 E 27TH AVE	3/21/2018	P7
<u>SPD7WH</u>				
C	THEFT-3D (All Other Thefts)	1200 S F ST	3/21/2018	P7
C	THEFT-CITY (From Motor Vehicle)	1300 S WESTCLIFF PL	3/22/2018	P7
C	VEHICLE PROWLING-2D/From Motor Vehicle	1300 S WESTCLIFF PL	3/22/2018	P7
<u>SPD7WP</u>				
C	THEFT-1D (All Other Thefts)	9700 W FLIGHT DR	3/20/2018	P7
C	THEFT-1D (All Other Thefts)	1500 S ASSEMBLY RD	3/23/2018	P7
C	THEFT-3D (All Other Thefts)	9700 W FLIGHT DR	3/20/2018	P7

SPOKANE POLICE DEPARTMENT

DOWNTOWN

Police Service Area



PSA Commander

Captain David Singley



POLICE SUMMARY - Ending: Saturday, March 24, 2018

DOWNTOWN PRECINCT (P8)



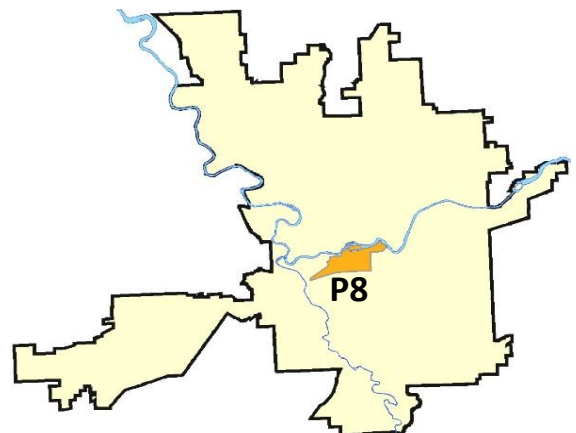
Preliminary IBR Counts

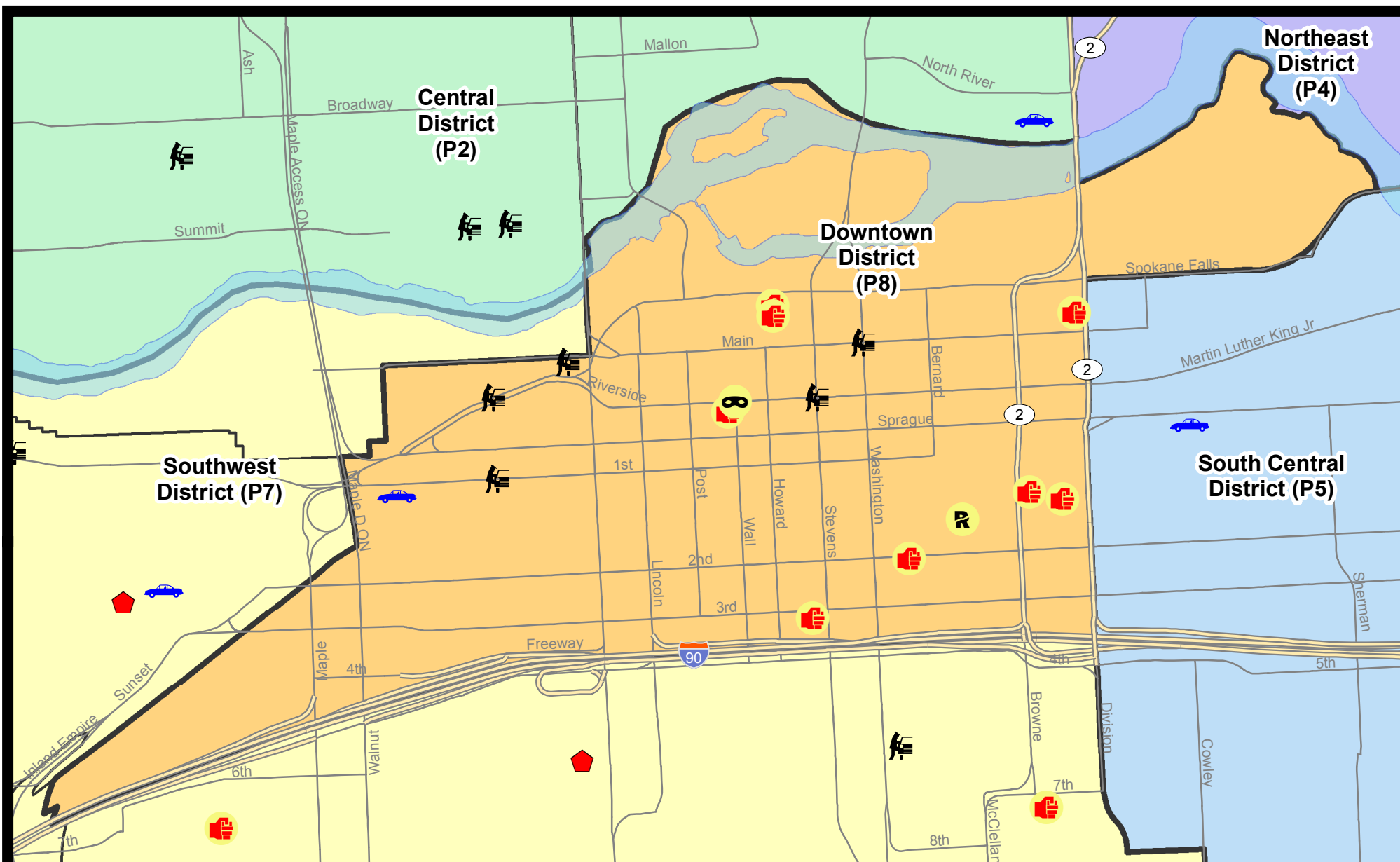
NIBRS Categories (Part 1 Selected)		7 Day Comparison			28 Day Comparison			YTD Comparison		
		Current	Prior	Percent	Current	Prior	Percent	Current	Prior	Percent
Violent	Criminal Homicide	0	0		0	0		0	0	
	Rape	1	1	0.00%	3	2	50.00%	6	3	100.00%
	Robbery - Commercial	0	0		0	1	-100.00%	1	0	
	Robbery - Person	1	0		1	3	-66.67%	7	8	-12.50%
	Aggravated Assault - Non DV	8	2	300.00%	13	14	-7.14%	31	16	93.75%
	Aggravated Assault - DV	1	0		2	1	100.00%	4	3	33.33%
Violent Total:		11	3	266.67%	19	21	-9.52%	49	30	63.33%
Property	Burglary - Residential	0	0		2	2	0.00%	5	8	-37.50%
	Burglary Garage	0	0		0	0		0	0	
	Burglary Commercial	0	1	-100.00%	2	3	-33.33%	8	10	-20.00%
	Larceny	21	21	0.00%	81	79	2.53%	251	188	33.51%
	Vehicle Theft	1	0		2	3	-33.33%	10	13	-23.08%
	Arson	0	0		0	0		0	0	
Property Total:		22	22	0.00%	87	87	0.00%	274	219	25.11%
Preliminary Part 1 Crime Totals:		33	25	32.00%	106	108	-1.85%	323	249	29.72%
Current 7 Day Period:		3/18/2018 - 3/24/2018			Prior 7 Day Period:		3/11/2018 - 3/17/2018			
Current 28 Day Period:		2/25/2018 - 3/24/2018			Prior 28 Day Period:		1/28/2018 - 2/24/2018			
Current YTD Day Period:		1/1/2018 - 3/24/2018			Prior YTD Period:		1/1/2017 - 3/24/2017			

Prepared by SPD Crime Analysis Office - Monday, March 26, 2018

NOTE: SPD moved from UCR to the NIBRS reporting standard on 10/4/16 following the transition to a new RMS System. [Numbers on CompStat reports prior to this date should not be used as a comparison to those on this report.](#) Additional info on these reporting standards can be found on the FBI website: <https://ucr.fbi.gov/nibrs-overview>

This chart represents Preliminary counts of selected crime categories from Police Case Reports. Full statistical analysis to determine the confidence level of this data has not been performed. The % change columns on the preliminary counts differ from the percentage change on the NIBRS crime report, sometimes significantly. The CompStat report is designed for operational use and includes only selected NIBRS categories and coding less complex than full NIBRS rules. Official statistics for these and other NIBRS categories can be found on WASPC & FBI websites once available.






City of Spokane
Downtown District (P8)
Selected
Crime Types
2018-03-18 to 2018-03-24

Prepared By:
Crime Analysis Unit
Spokane Police Department

Legend

NIBRS Events



Cases Represent LERMS Crime Codes
 Points may indicate multiple events
 Note: Veh Prowl is only Larceny category displayed



For Additional Information on Incidents
 pertaining to an Area, Trend, or Pattern
 Contact Information Analysis

0 0.2 Miles



THIS IS NOT A LEGAL DOCUMENT:
 The information shown on this map is compiled
 from various sources and is subject to constant
 revision. Information shown on this map should
 not be used to determine the location of facilities
 in relationship to property lines, section lines,
 streets, etc.



Sunday - Saturday

SW - Downtown District (P8)

3/18/2018 TO 3/24/2018



<u>A/C</u>	<u>Offense Statute</u>	<u>Address</u>	<u>Reported Date</u>	<u>Dist</u>
C	ASSAULT-3D (d)or(f) (Weapon/Instrument/Bodily Harm)	100 S MONROE ST / RAILROAD ALLEY	3/18/2018	P8
C	THEFT-2D (From Building)	UNKNOWN	3/23/2018	P8
<u>SPD8RS</u>				
C	ASSAULT - 4D (Weapon Involved)	500 W 3RD AVE	3/21/2018	P8
C	ASSAULT-1D	0 W PACIFIC AVE	3/19/2018	P8
C	ASSAULT-1D	200 N HOWARD ST	3/23/2018	P8
C	ASSAULT-2D	200 N DIVISION ST	3/18/2018	P8
C	ASSAULT-2D	200 N HOWARD ST	3/20/2018	P8
C	ASSAULT-2D	300 W 2ND AVE	3/23/2018	P8
C	ASSAULT-2D	700 W RIVERSIDE AVE	3/23/2018	P8
C	DRIVE BY SHOOTING	S STATE ST / W PACIFIC AVE	3/19/2018	P8
C	RAPE-3D (RAPE)		3/21/2018	P8
C	ROBBERY 2D PERSON (NOT PURSE SNATCHING)	N WALL ST / W RIVERSIDE AVE	3/19/2018	P8
C	THEFT OF MOTOR VEHICLE	100 S CEDAR ST	3/19/2018	P7
C	THEFT-1D (From Building)	300 W SPOKANE FALLS BLVD	3/19/2018	P8
C	THEFT-2D (From Motor Vehicle)	1000 W RIVERSIDE AVE	3/21/2018	P8
C	THEFT-2D (Shoplifting)	700 W MAIN AVE	3/18/2018	P8
C	THEFT-3D (From Building)	400 W SPRAGUE AVE	3/18/2018	P8
C	THEFT-3D (From Building)	0 W PACIFIC AVE	3/19/2018	P8
C	THEFT-3D (From Building)	200 W SPOKANE FALLS BLVD	3/19/2018	P8
C	THEFT-3D (From Building)	200 W SPOKANE FALLS BLVD	3/20/2018	P8
C	THEFT-3D (From Building)	400 S MAPLE ST	3/23/2018	P8
C	THEFT-3D (From Building)	400 W SPRAGUE AVE	3/24/2018	P8
C	THEFT-3D (From Motor Vehicle)	W RIVERSIDE AVE / N JEFFERSON ST	3/18/2018	P8
C	THEFT-3D (From Motor Vehicle)	N STEVENS ST / W RIVERSIDE AVE	3/21/2018	P8
A	THEFT-3D (From Motor Vehicle)	W 1ST AVE / S JEFFERSON ST	3/21/2018	P8
C	THEFT-3D (From Motor Vehicle)	N WASHINGTON ST / W MAIN AVE	3/23/2018	P8
C	THEFT-3D (Motor Vehicle Parts or Accessories)	100 S CEDAR ST	3/19/2018	P7
C	THEFT-3D (Shoplifting)	0 N POST ST	3/20/2018	P8
C	THEFT-3D (Shoplifting)	700 W MAIN AVE	3/20/2018	P8
C	THEFT-3D (Shoplifting)	700 W MAIN AVE	3/23/2018	P8
C	THEFT-3D (Shoplifting)	700 W MAIN AVE	3/23/2018	P8
C	THEFT-CITY (All Other Thefts)	700 W RIVERSIDE AVE	3/20/2018	
C	THEFT-CITY (From Building)	200 S POST ST	3/23/2018	P8

POLICE SUMMARY - Ending: Saturday, March 24, 2018



Other Jurisdiction or Unk District

Preliminary IBR Counts

NIBRS Categories (Part 1 Selected)		7 Day Comparison			28 Day Comparison			YTD Comparison		
		Current	Prior	Percent	Current	Prior	Percent	Current	Prior	Percent
Violent	Criminal Homicide	0	0		0	0		0	0	
	Rape	0	0		0	0		0	7	-100.00%
	Robbery - Commercial	0	0		0	0		0	6	-100.00%
	Robbery - Person	0	0		0	0		0	8	-100.00%
	Aggravated Assault - Non DV	0	0		1	0		1	14	-92.86%
	Aggravated Assault - DV	0	0		0	0		0	5	-100.00%
Violent Total:		0	0		1	0		1	40	-97.50%
Property	Burglary - Residential	0	0		0	0		0	1	-100.00%
	Burglary Garage	0	0		0	0		0	0	
	Burglary Commercial	0	0		0	0		0	1	-100.00%
	Larceny	1	2	-50.00%	4	3	33.33%	7	18	-61.11%
	Vehicle Theft	0	0		0	2	-100.00%	3	19	-84.21%
	Arson	0	0		0	0		0	0	
Property Total:		1	2	-50.00%	4	5	-20.00%	10	39	-74.36%
Preliminary Part 1 Crime Totals:		1	2	-50.00%	5	5	0.00%	11	79	-86.08%
Current 7 Day Period:		3/18/2018 - 3/24/2018			Prior 7 Day Period:		3/11/2018 - 3/17/2018			
Current 28 Day Period:		2/25/2018 - 3/24/2018			Prior 28 Day Period:		1/28/2018 - 2/24/2018			
Current YTD Day Period:		1/1/2018 - 3/24/2018			Prior YTD Period:		1/1/2017 - 3/24/2017			

Prepared by SPD Crime Analysis Office - Monday, March 26, 2018

NOTE: SPD moved from UCR to the NIBRS reporting standard on 10/4/16 following the transition to a new RMS System. [Numbers on CompStat reports prior to this date should not be used as a comparison to those on this report.](#) Additional info on these reporting standards can be found on the FBI website: <https://ucr.fbi.gov/nibrs-overview>

This chart represents Preliminary counts of selected crime categories from Police Case Reports. Full statistical analysis to determine the confidence level of this data has not been performed. The % change columns on the preliminary counts differ from the percentage change on the NIBRS crime report, sometimes significantly. The CompStat report is designed for operational use and includes only selected NIBRS categories and coding less complex than full NIBRS rules. Official statistics for these and other NIBRS categories can be found on WASPC & FBI websites once available.

Sunday - Saturday

Other Jurisdiction/Unk District

3/18/2018 TO 3/24/2018



A/C **Offense Statute**

Address

Reported Date

Dist

SV04

C THEFT-CITY (From Building)

13800 E VALLEYWAY AVE

3/22/2018

P8