

SPOKANE POLICE DEPARTMENT

PRELIMINARY CITYWIDE **IBR** CRIME REPORT



Preliminary IBR Counts

CHIEF OF POLICE

Craig Meidl

Period Ending: Saturday, March 17, 2018

NIBRS Categories (Part 1 Selected)		7 Day Comparison			28 Day Comparison			YTD Comparison		
		Current	Prior	Percent	Current	Prior	Percent	Current	Prior	Percent
Violent	Criminal Homicide	0	1	-100.00%	1	0		1	2	-50.00%
	Rape	5	5	0.00%	24	17	41.18%	51	46	10.87%
	Robbery - Commercial	2	0		4	6	-33.33%	16	23	-30.43%
	Robbery - Person	3	3	0.00%	10	21	-52.38%	43	50	-14.00%
	Aggravated Assault - Non DV	12	8	50.00%	41	57	-28.07%	129	110	17.27%
	Aggravated Assault - DV	2	5	-60.00%	21	34	-38.24%	77	76	1.32%
Violent Total:		24	22	9.09%	101	135	-25.19%	317	307	3.26%
Property	Burglary - Residential	20	15	33.33%	65	80	-18.75%	214	215	-0.47%
	Burglary Garage	9	6	50.00%	25	36	-30.56%	89	106	-16.04%
	Burglary Commercial	9	5	80.00%	24	35	-31.43%	75	89	-15.73%
	Larceny	222	207	7.25%	828	913	-9.31%	2423	2164	11.97%
	Vehicle Theft	22	27	-18.52%	96	167	-42.51%	376	374	0.53%
	Arson	1	0		3	2	50.00%	7	1	600.00%
Property Total:		283	260	8.85%	1041	1233	-15.57%	3184	2949	7.97%
Preliminary Part 1 Crime Totals:		307	282	8.87%	1142	1368	-16.52%	3501	3256	7.52%
Current 7 Day Period:		3/11/2018 - 3/17/2018			Prior 7 Day Period:		3/4/2018 - 3/10/2018			
Current 28 Day Period:		2/18/2018 - 3/17/2018			Prior 28 Day Period:		1/21/2018 - 2/17/2018			
Current YTD Day Period:		1/1/2018 - 3/17/2018			Prior YTD Period:		1/1/2017 - 3/17/2017			

Prepared by SPD Crime Analysis Office - Tuesday, March 20, 2018

NOTE: SPD moved from UCR to the NIBRS reporting standard on 10/4/16 following the transition to a new RMS System. [Numbers on CompStat reports prior to this date should not be used as a comparison to those on this report.](#) Additional info on these reporting standards can be found on the FBI website: <https://ucr.fbi.gov/nibrs-overview>

This chart represents Preliminary counts of selected crime categories from Police Case Reports. Full statistical analysis to determine the confidence level of this data has not been performed. The % change columns on the preliminary counts differ from the percentage change on the NIBRS crime report, sometimes significantly. The CompStat report is designed for operational use and includes only selected NIBRS categories and coding less complex than full NIBRS rules. Official statistics for these and other NIBRS categories can be found on WASPC & FBI websites once available.



SPOKANE POLICE DEPARTMENT



NORTH Police Service Area

PSA Commander

Captain Dan Torok

Northwest District (P1)

Central District (P2)

Neva-Wood District (P3)

Northeast District (P4)



POLICE SUMMARY - Ending: Saturday, March 17, 2018

NORTH PRECINCT (P1, P2, P3, and P4)



Preliminary IBR Counts

NIBRS Categories (Part 1 Selected)		7 Day Comparison			28 Day Comparison			YTD Comparison		
		Current	Prior	Percent	Current	Prior	Percent	Current	Prior	Percent
Violent	Criminal Homicide	0	1	-100.00%	1	0		1	2	-50.00%
	Rape	4	4	0.00%	16	8	100.00%	29	23	26.09%
	Robbery - Commercial	1	0		3	3	0.00%	12	17	-29.41%
	Robbery - Person	3	1	200.00%	6	13	-53.85%	28	21	33.33%
	Aggravated Assault - Non DV	8	6	33.33%	26	32	-18.75%	77	53	45.28%
	Aggravated Assault - DV	0	3	-100.00%	10	25	-60.00%	48	46	4.35%
Violent Total:		16	15	6.67%	62	81	-23.46%	195	162	20.37%
Property	Burglary - Residential	14	9	55.56%	34	54	-37.04%	130	142	-8.45%
	Burglary Garage	6	5	20.00%	16	25	-36.00%	61	69	-11.59%
	Burglary Commercial	6	2	200.00%	17	21	-19.05%	44	52	-15.38%
	Larceny	150	125	20.00%	553	633	-12.64%	1632	1386	17.75%
	Vehicle Theft	15	17	-11.76%	64	122	-47.54%	257	202	27.23%
	Arson	1	0		3	2	50.00%	5	0	
Property Total:		192	158	21.52%	687	857	-19.84%	2129	1851	15.02%
Preliminary Part 1 Crime Totals:		208	173	20.23%	749	938	-20.15%	2324	2013	15.45%
Current 7 Day Period:		3/11/2018 - 3/17/2018			Prior 7 Day Period:		3/4/2018 - 3/10/2018			
Current 28 Day Period:		2/18/2018 - 3/17/2018			Prior 28 Day Period:		1/21/2018 - 2/17/2018			
Current YTD Day Period:		1/1/2018 - 3/17/2018			Prior YTD Period:		1/1/2017 - 3/17/2017			

Prepared by SPD Crime Analysis Office - Tuesday, March 20, 2018

NOTE: SPD moved from UCR to the NIBRS reporting standard on 10/4/16 following the transition to a new RMS System. [Numbers on CompStat reports prior to this date should not be used as a comparison to those on this report.](#) Additional info on these reporting standards can be found on the FBI website: <https://ucr.fbi.gov/nibrs-overview>

This chart represents Preliminary counts of selected crime categories from Police Case Reports. Full statistical analysis to determine the confidence level of this data has not been performed. The % change columns on the preliminary counts differ from the percentage change on the NIBRS crime report, sometimes significantly. The CompStat report is designed for operational use and includes only selected NIBRS categories and coding less complex than full NIBRS rules. Official statistics for these and other NIBRS categories can be found on WASPC & FBI websites once available.



POLICE SUMMARY - Ending: Saturday, March 17, 2018



NW - Northwest District (P1)

Preliminary IBR Counts

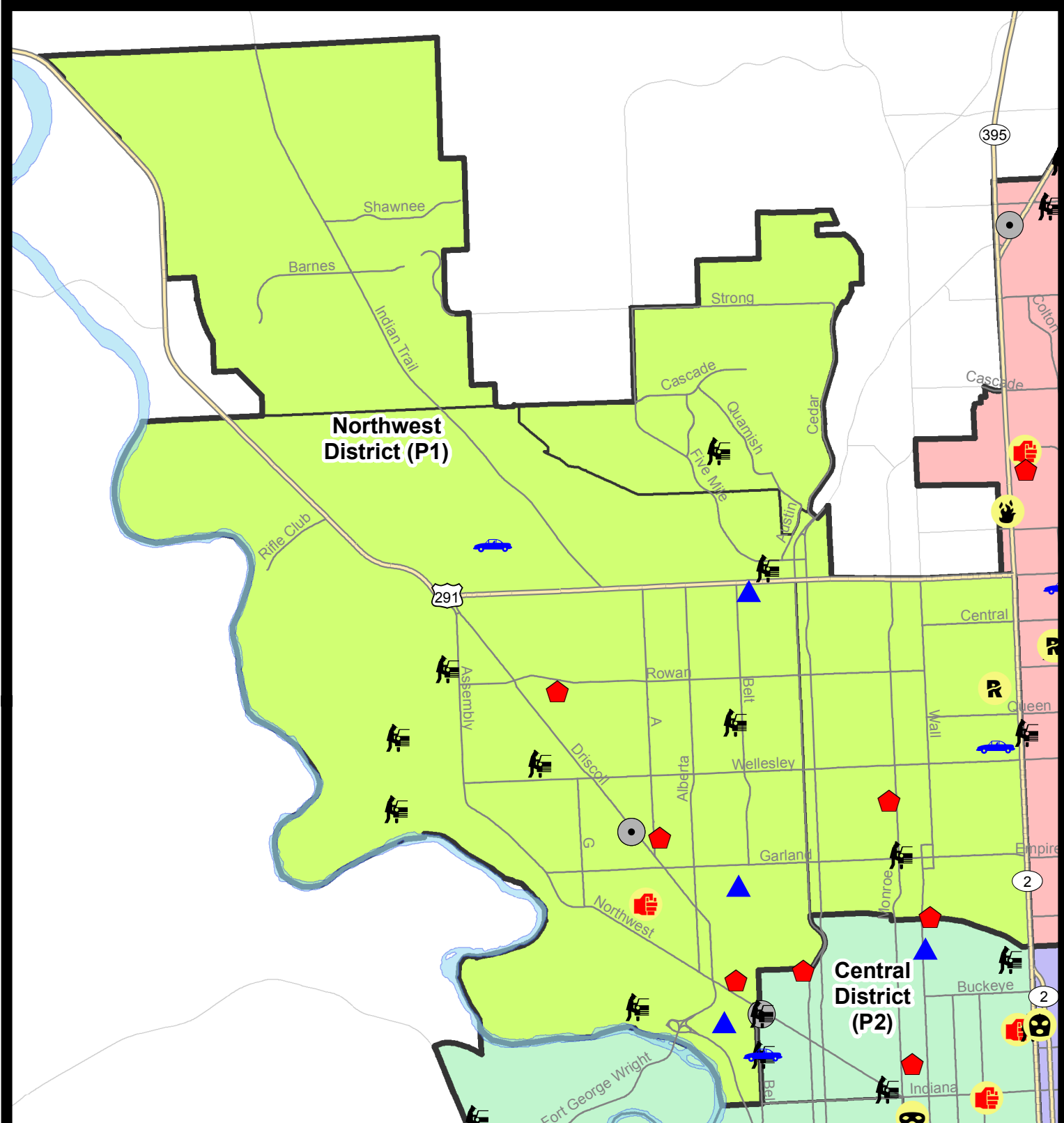
NIBRS Categories (Part 1 Selected)		7 Day Comparison			28 Day Comparison			YTD Comparison		
		Current	Prior	Percent	Current	Prior	Percent	Current	Prior	Percent
Violent	Criminal Homicide	0	0		0	0		0	0	
	Rape	1	1	0.00%	3	1	200.00%	4	3	33.33%
	Robbery - Commercial	0	0		0	0		2	1	100.00%
	Robbery - Person	0	1	-100.00%	1	1	0.00%	3	8	-62.50%
	Aggravated Assault - Non DV	1	1	0.00%	5	2	150.00%	10	16	-37.50%
	Aggravated Assault - DV	0	1	-100.00%	2	1	100.00%	8	8	0.00%
Violent Total:		2	4	-50.00%	11	5	120.00%	27	36	-25.00%
Property	Burglary - Residential	5	4	25.00%	10	12	-16.67%	33	30	10.00%
	Burglary Garage	3	1	200.00%	7	6	16.67%	14	22	-36.36%
	Burglary Commercial	3	0		4	3	33.33%	9	3	200.00%
	Larceny	19	29	-34.48%	97	122	-20.49%	314	296	6.08%
	Vehicle Theft	2	3	-33.33%	10	19	-47.37%	39	37	5.41%
	Arson	0	0		0	0		0	0	
Property Total:		32	37	-13.51%	128	162	-20.99%	409	388	5.41%
Preliminary Part 1 Crime Totals:		34	41	-17.07%	139	167	-16.77%	436	424	2.83%
Current 7 Day Period:		3/11/2018 - 3/17/2018			Prior 7 Day Period:		3/4/2018 - 3/10/2018			
Current 28 Day Period:		2/18/2018 - 3/17/2018			Prior 28 Day Period:		1/21/2018 - 2/17/2018			
Current YTD Day Period:		1/1/2018 - 3/17/2018			Prior YTD Period:		1/1/2017 - 3/17/2017			

Prepared by SPD Crime Analysis Office - Tuesday, March 20, 2018

NOTE: SPD moved from UCR to the NIBRS reporting standard on 10/4/16 following the transition to a new RMS System. [Numbers on CompStat reports prior to this date should not be used as a comparison to those on this report.](#) Additional info on these reporting standards can be found on the FBI website: <https://ucr.fbi.gov/nibrs-overview>

This chart represents Preliminary counts of selected crime categories from Police Case Reports. Full statistical analysis to determine the confidence level of this data has not been performed. The % change columns on the preliminary counts differ from the percentage change on the NIBRS crime report, sometimes significantly. The CompStat report is designed for operational use and includes only selected NIBRS categories and coding less complex than full NIBRS rules. Official statistics for these and other NIBRS categories can be found on WASPC & FBI websites once available.

















City of Spokane
Northwest District (P1)
Selected
Crime Codes
2018-03-11 to 2018-03-17
 Prepared By:
 Crime Analysis Unit
 Spokane Police Department

Legend

NIBRS Events

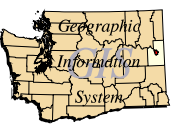
 Criminal Homicide	 Robbery Person	 Burglary Commercial
 Rape	 Aggravated Assault	 Vehicle Prowling
 Robbery Commercial	 Burglary Residential	 Vehicle Theft
	 Burglary Garage	 Arson




*Cases Represent LERMS Crime Codes
 Points may indicate multiple events
 Note: Veh Prowl is only Larceny displayed*

*For Additional Information on
 Incidents pertaining to an
 Area, Trend, or Pattern
 Contact Information Analysis*

0 0.25 0.5 1 Miles





SPokane
INFORMATION
System

THIS IS NOT A LEGAL DOCUMENT:
 The information shown on this map is compiled
 from various sources and is subject to constant
 revision. Information shown on this map should
 not be used to determine the location of facilities
 in relationship to property lines, section lines,
 streets, etc.

Sunday - Saturday

NW - Northwest District (P1)

3/11/2018 TO 3/17/2018



<u>A/C</u>	<u>Offense Statute</u>	<u>Address</u>	<u>Reported Date</u>	<u>Dist</u>
C	BURGLARY 2D COMMERCIAL	9319 N DIVISION ST	3/11/2018	P1
C	THEFT-CITY (From Building)	415 W MANSFIELD	3/16/2018	P1
<u>SPA1BS</u>				
C	MAIL THEFT (From a Building)	3000 W WEILE AVE	3/12/2018	P1
C	THEFT OF MOTOR VEHICLE	6700 N WINSTON DR	3/17/2018	P7
C	THEFT-1D (All Other Thefts)	3500 W ELMHURST AVE	3/12/2018	P1
C	THEFT-2D (From Building)	3000 W WEILE AVE	3/12/2018	P1
C	THEFT-2D (From Building)	6600 N MAPLE ST	3/16/2018	P2
A	THEFT-3D (From Motor Vehicle)	1800 W FRANCIS AVE	3/14/2018	P1
<u>SPA1FM</u>				
C	THEFT-2D (From Motor Vehicle)	2200 W CHADWICK LN	3/11/2018	P1
<u>SPA1NH</u>				
C	BURGLARY-RESIDENTIAL	4300 N MADISON ST	3/13/2018	P7
C	BURGLARY-RESIDENTIAL	700 W CORA AVE	3/17/2018	P2
C	MAIL THEFT (All Others)	4200 N CEDAR ST	3/12/2018	P1
C	RAPE-2ND (RAPE)		3/11/2018	P4
C	THEFT OF MOTOR VEHICLE	4800 N NORMANDIE ST	3/14/2018	P1
C	THEFT-3D (From Building)	5400 N MAPLE ST	3/14/2018	P2
C	THEFT-3D (From Motor Vehicle)	900 W GARLAND AVE	3/16/2018	P1
<u>SPA1NW</u>				
C	ASSAULT-2D	N AUDUBON ST / W GORDON AVE	3/12/2018	P1
C	BURGLARY 2D COMMERCIAL	4200 N DRISCOLL BLVD	3/15/2018	P1
A	BURGLARY 2D COMMERCIAL	4200 N DRISCOLL BLVD	3/16/2018	P1
C	BURGLARY 2D GARAGE	3700 N HEMLOCK ST	3/14/2018	P1
C	BURGLARY 2D GARAGE	6200 N ELGIN ST	3/14/2018	P1
C	BURGLARY 2D GARAGE	2500 N NETTLETON ST	3/17/2018	P1
C	BURGLARY-RESIDENTIAL	2800 W LACROSSE AVE	3/12/2018	P1
C	BURGLARY-RESIDENTIAL	2200 W CLEVELAND AVE	3/13/2018	P1
C	BURGLARY-RESIDENTIAL	3500 W FLEMING PL	3/13/2018	P1
C	THEFT-2D (From Motor Vehicle)	5700 N ASSEMBLY ST	3/14/2018	P1
C	THEFT-2D (From Motor Vehicle)	4900 W WELLESLEY AVE	3/17/2018	P1
C	THEFT-3D (All Other Thefts)	4800 W NINE MILE RD	3/11/2018	P1
C	THEFT-3D (All Other Thefts)	2700 W LONGFELLOW AVE	3/12/2018	P1
C	THEFT-3D (All Other Thefts)	4300 N BELT ST	3/17/2018	P1
C	THEFT-3D (From Motor Vehicle)	3100 W RIVERVIEW DR	3/11/2018	P1
C	THEFT-3D (From Motor Vehicle)	2200 W QUEEN AVE	3/11/2018	P1
C	THEFT-3D (From Motor Vehicle)	5000 W NORTHWEST BLVD	3/11/2018	P1

For protection of victim privacy, the entire address on sexual assault crimes has been redacted.

<u>A/C</u>	<u>Offense Statute</u>	<u>Address</u>	<u>Reported Date</u>	<u>Dist</u>
C	THEFT-3D (From Motor Vehicle)	3700 W BROAD AVE	3/17/2018	P1

POLICE SUMMARY - Ending: Saturday, March 17, 2018



NW - North Central District (P2)

Preliminary IBR Counts

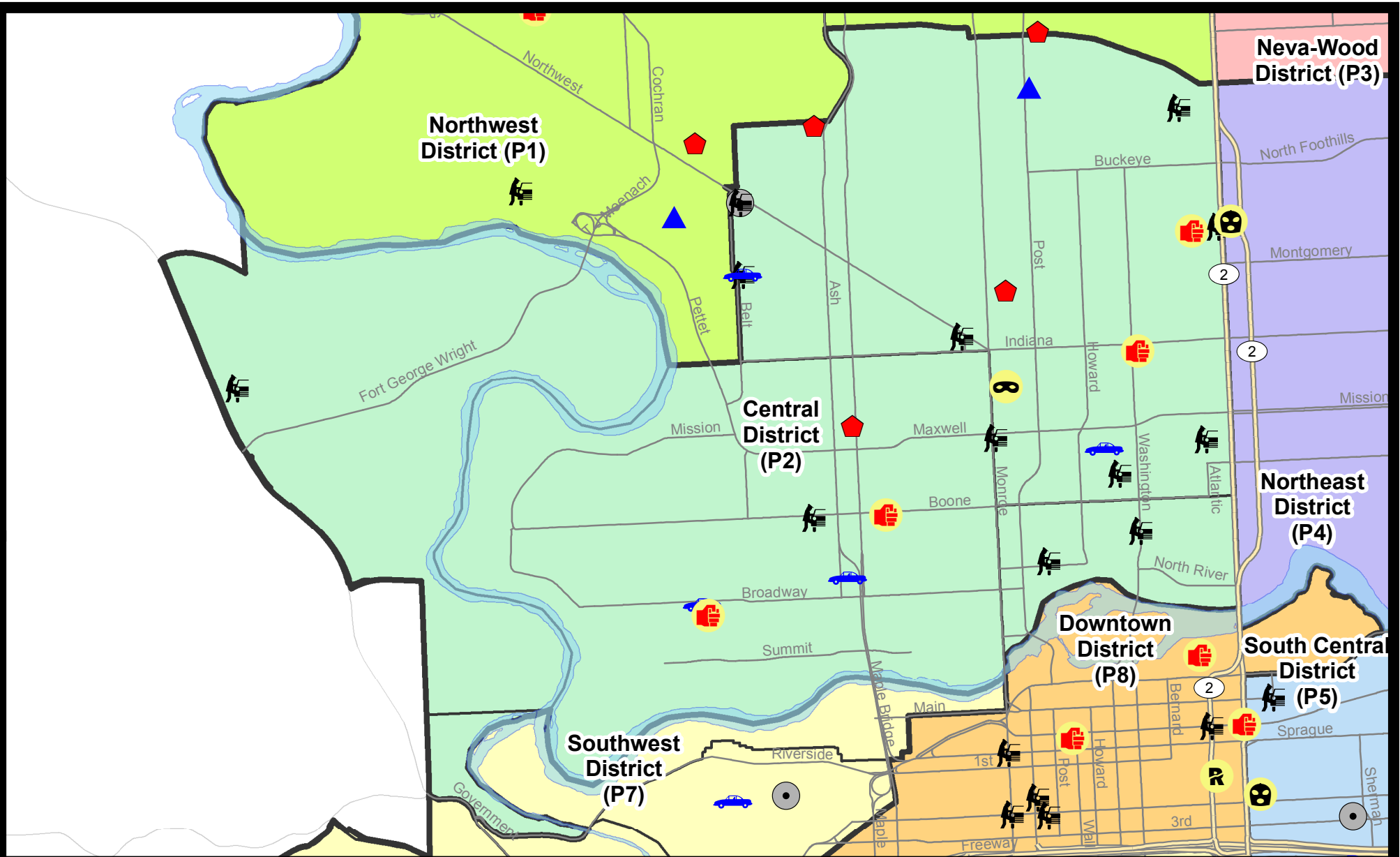
NIBRS Categories (Part 1 Selected)		7 Day Comparison			28 Day Comparison			YTD Comparison		
		Current	Prior	Percent	Current	Prior	Percent	Current	Prior	Percent
Violent	Criminal Homicide	0	0		0	0		0	0	
	Rape	0	0		1	1	0.00%	3	6	-50.00%
	Robbery - Commercial	0	0		0	1	-100.00%	2	3	-33.33%
	Robbery - Person	1	0		2	4	-50.00%	11	4	175.00%
	Aggravated Assault - Non DV	4	1	300.00%	6	7	-14.29%	17	13	30.77%
	Aggravated Assault - DV	0	0		3	7	-57.14%	12	14	-14.29%
Violent Total:		5	1	400.00%	12	20	-40.00%	45	40	12.50%
Property	Burglary - Residential	3	1	200.00%	8	10	-20.00%	28	35	-20.00%
	Burglary Garage	1	1	0.00%	3	8	-62.50%	14	20	-30.00%
	Burglary Commercial	1	0		5	4	25.00%	9	26	-65.38%
	Larceny	28	20	40.00%	103	100	3.00%	262	251	4.38%
	Vehicle Theft	5	6	-16.67%	20	23	-13.04%	58	31	87.10%
	Arson	0	0		0	0		0	0	
Property Total:		38	28	35.71%	139	145	-4.14%	371	363	2.20%
Preliminary Part 1 Crime Totals:		43	29	48.28%	151	165	-8.48%	416	403	3.23%
Current 7 Day Period:		3/11/2018 - 3/17/2018			Prior 7 Day Period:		3/4/2018 - 3/10/2018			
Current 28 Day Period:		2/18/2018 - 3/17/2018			Prior 28 Day Period:		1/21/2018 - 2/17/2018			
Current YTD Day Period:		1/1/2018 - 3/17/2018			Prior YTD Period:		1/1/2017 - 3/17/2017			

Prepared by SPD Crime Analysis Office - Tuesday, March 20, 2018

NOTE: SPD moved from UCR to the NIBRS reporting standard on 10/4/16 following the transition to a new RMS System. [Numbers on CompStat reports prior to this date should not be used as a comparison to those on this report.](#) Additional info on these reporting standards can be found on the FBI website: <https://ucr.fbi.gov/nibrs-overview>

This chart represents Preliminary counts of selected crime categories from Police Case Reports. Full statistical analysis to determine the confidence level of this data has not been performed. The % change columns on the preliminary counts differ from the percentage change on the NIBRS crime report, sometimes significantly. The CompStat report is designed for operational use and includes only selected NIBRS categories and coding less complex than full NIBRS rules. Official statistics for these and other NIBRS categories can be found on WASPC & FBI websites once available.





City of Spokane
Central District (P2)
Selected
Crime Types
2018-03-11 to 2018-03-17
 Prepared By:
 Crime Analysis Unit
 Spokane Police Department

Legend

NIBRS Events

- | | | | |
|-------------------|--------------------|----------------------|---------------------|
| Criminal Homicide | Robbery Commercial | Aggravated Assault | Burglary Commercial |
| Rape | Robbery Person | Burglary Residential | Vehicle Prowling |
| | | Burglary Garage | Vehicle Theft |
| | | | Arson |

Cases Represent LERMS Crime Codes
 Points may indicate multiple events
 Note: Veh Prowl is only Larceny category displayed



For Additional Information on Incidents
 pertaining to an Area, Trend, or Pattern
 Contact Information Analysis

0 0.2 0.4 0.6 Miles



THIS IS NOT A LEGAL DOCUMENT:
 The information shown on this map is compiled
 from various sources and is subject to constant
 revision. Information shown on this map should
 not be used to determine the location of facilities
 in relationship to property lines, section lines,
 streets, etc.



Sunday - Saturday

NW - Central District (P2)

3/11/2018 TO 3/17/2018



<u>A/C</u>	<u>Offense Statute</u>	<u>Address</u>	<u>Reported Date</u>	<u>Dist</u>
<u>SPA2EG</u>				
C	ASSAULT-1D	2400 N ATLANTIC ST	3/17/2018	P1
C	ASSAULT-2D	300 W INDIANA AVE	3/17/2018	P1
C	BURGLARY 2D COMMERCIAL	2000 W NORTHWEST BLVD	3/17/2018	P1
C	BURGLARY 2D GARAGE	700 W EUCLID AVE	3/15/2018	P2
C	BURGLARY-RESIDENTIAL	1700 W FAIRVIEW AVE	3/11/2018	P2
C	BURGLARY-RESIDENTIAL	900 W MANSFIELD AVE	3/15/2018	P1
C	MAIL THEFT (All Others)	900 W SPOFFORD AVE	3/16/2018	P2
C	MAIL THEFT (From a Building)	500 W KNOX AVE	3/16/2018	P2
C	ROBBERY 1D PERSON (NOT PURSE SNATCHING)	900 W AUGUSTA AVE	3/14/2018	P2
C	THEFT OF MOTOR VEHICLE	2000 W MONTGOMERY AVE	3/15/2018	P2
C	THEFT OF MOTOR VEHICLE	500 W SINTO AVE	3/15/2018	P1
C	THEFT-1D (From Building)	600 W ALICE AVE	3/14/2018	P1
C	THEFT-2D (From Building)	1800 N MONROE ST	3/16/2018	P2
C	THEFT-2D (From Motor Vehicle)	N STEVENS ST / W SHARP AVE	3/11/2018	P2
C	THEFT-2D (From Motor Vehicle)	1100 W NORTHWEST BLVD	3/13/2018	P2
C	THEFT-2D (From Motor Vehicle)	100 W PARK PL	3/14/2018	P2
C	THEFT-2D (From Motor Vehicle)	2000 W NORTHWEST BLVD	3/17/2018	P2
C	THEFT-2D (From Motor Vehicle)	1400 N MONROE ST	3/17/2018	P2
C	THEFT-3D (All Other Thefts)	3000 N MONROE ST	3/14/2018	P2
C	THEFT-3D (All Other Thefts)	1800 N MONROE ST	3/14/2018	P2
C	THEFT-3D (All Other Thefts)	2000 W CLEVELAND AVE	3/16/2018	P2
C	THEFT-3D (From Building)	2100 N ATLANTIC ST	3/13/2018	P2
C	THEFT-3D (From Building)	1600 W NORTHWEST BLVD	3/17/2018	P2
C	THEFT-3D (From Motor Vehicle)	2400 N DIVISION ST	3/11/2018	P2
C	THEFT-3D (Motor Vehicle Parts or Accessories)	2400 N DIVISION ST	3/12/2018	P2
C	THEFT-CITY (All Other Thefts)	600 W KNOX AVE	3/13/2018	P1
C	THEFT-CITY (All Other Thefts)	2000 W NORTHWEST BLVD	3/17/2018	P1
C	VEHICLE PROWLING-2D/From Motor Vehicle	2000 W MONTGOMERY AVE	3/15/2018	P2
A	VEHICLE PROWLING-2D/No Theft	W SINTO AVE / N ATLANTIC ST	3/17/2018	P2
<u>SPA2RS</u>				
C	THEFT-2D (From Motor Vehicle)	W DEAN AVE / N WASHINGTON ST	3/11/2018	P2
C	THEFT-3D (All Other Thefts)	900 N DIVISION ST	3/12/2018	P2
C	THEFT-3D (From Building)	700 W MALLON AVE	3/17/2018	P2
C	THEFT-3D (From Motor Vehicle)	700 W MALLON AVE	3/16/2018	P2
<u>SPA2WC</u>				
C	ASSAULT-2D	1400 W BOONE AVE	3/14/2018	P2
C	BURGLARY-RESIDENTIAL	1600 W MISSION AVE	3/14/2018	P2

For protection of victim privacy, the entire address on sexual assault crimes has been redacted.

A/C	Offense Statute	Address	Reported Date	Dist
C	CHILD ASSAULT-3D(CRIM NEG)DVCA	700 N NETTLETON ST	3/15/2018	P2
C	THEFT OF MOTOR VEHICLE	900 N ASH ST	3/13/2018	P2
C	THEFT OF MOTOR VEHICLE	2300 W BROADWAY AVE	3/15/2018	P2
C	THEFT-3D (From Motor Vehicle)	1700 W BOONE AVE	3/15/2018	P2
C	THEFT-CITY (Shoplifting)	1000 W SUMMIT PKWY	3/13/2018	P2
C	THEFT-CITY (Shoplifting)	1000 W SUMMIT PKWY	3/13/2018	P2
C	TMVWOP-2D	2300 W BROADWAY AVE	3/15/2018	P2

SPA2WH

C	THEFT-2D (From Motor Vehicle)	1900 N WRIGHT RD	3/12/2018	P2
---	-------------------------------	------------------	-----------	----

POLICE SUMMARY - Ending: Saturday, March 17, 2018



NE - Neva-Wood District (P3)

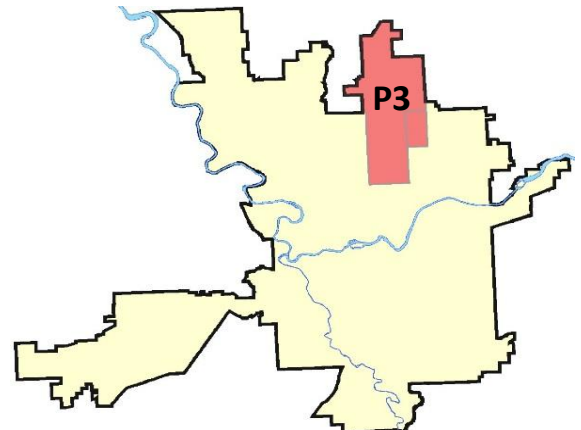
Preliminary IBR Counts

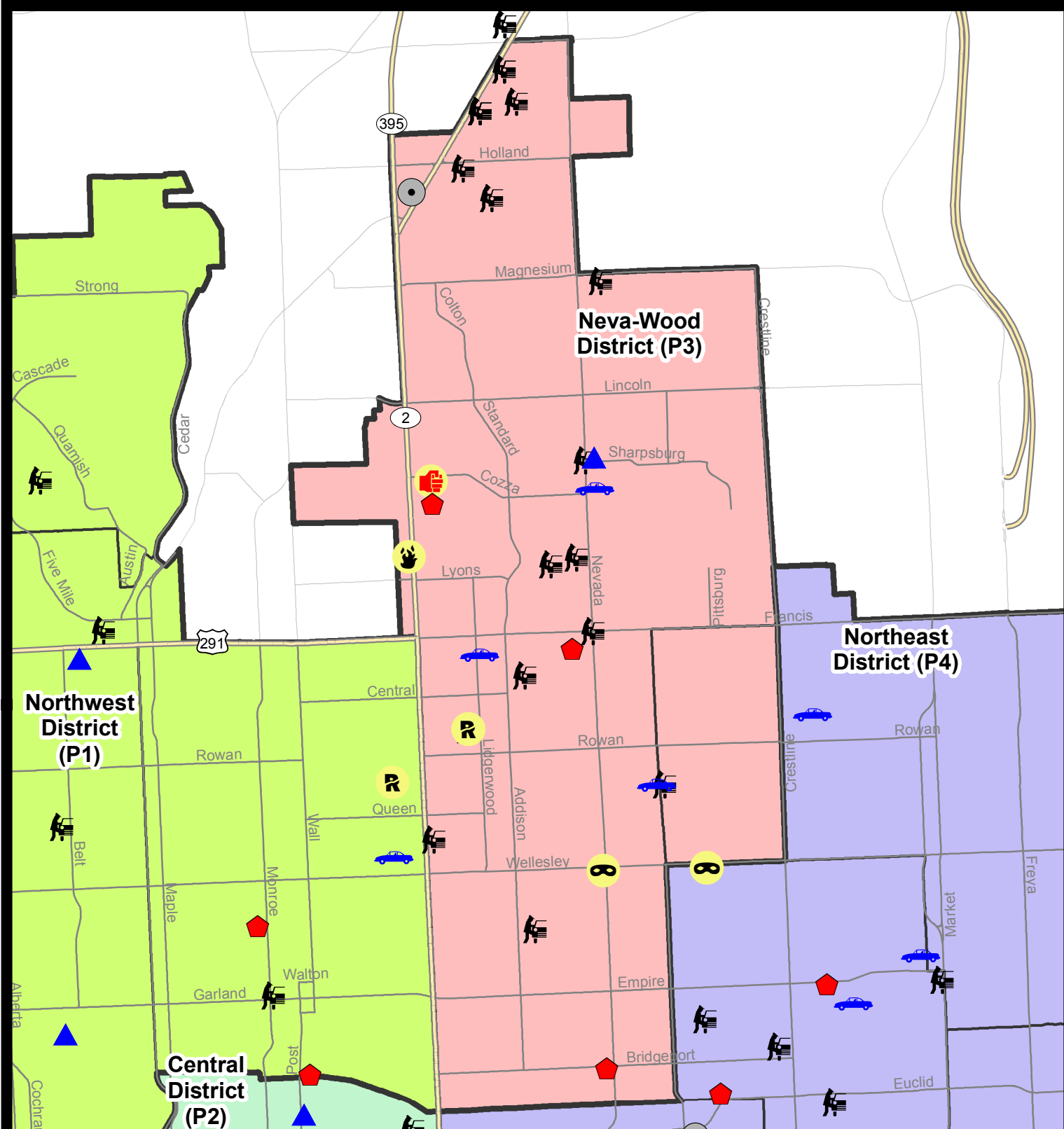
NIBRS Categories (Part 1 Selected)		7 Day Comparison			28 Day Comparison			YTD Comparison		
		Current	Prior	Percent	Current	Prior	Percent	Current	Prior	Percent
Violent	Criminal Homicide	0	1	-100.00%	1	0		1	1	0.00%
	Rape	2	0		4	3	33.33%	9	4	125.00%
	Robbery - Commercial	0	0		2	1	100.00%	5	8	-37.50%
	Robbery - Person	1	0		1	5	-80.00%	8	5	60.00%
	Aggravated Assault - Non DV	2	3	-33.33%	9	13	-30.77%	29	13	123.08%
	Aggravated Assault - DV	0	1	-100.00%	3	6	-50.00%	11	14	-21.43%
Violent Total:		5	5	0.00%	20	28	-28.57%	63	45	40.00%
Property	Burglary - Residential	3	1	200.00%	6	18	-66.67%	35	49	-28.57%
	Burglary Garage	1	2	-50.00%	3	5	-40.00%	22	16	37.50%
	Burglary Commercial	1	1	0.00%	3	6	-50.00%	11	13	-15.38%
	Larceny	73	48	52.08%	234	287	-18.47%	724	570	27.02%
	Vehicle Theft	3	7	-57.14%	22	42	-47.62%	90	69	30.43%
	Arson	1	0		1	2	-50.00%	3	0	
Property Total:		82	59	38.98%	269	360	-25.28%	885	717	23.43%
Preliminary Part 1 Crime Totals:		87	64	35.94%	289	388	-25.52%	948	762	24.41%
Current 7 Day Period:		3/11/2018 - 3/17/2018			Prior 7 Day Period:		3/4/2018 - 3/10/2018			
Current 28 Day Period:		2/18/2018 - 3/17/2018			Prior 28 Day Period:		1/21/2018 - 2/17/2018			
Current YTD Day Period:		1/1/2018 - 3/17/2018			Prior YTD Period:		1/1/2017 - 3/17/2017			

Prepared by SPD Crime Analysis Office - Tuesday, March 20, 2018

NOTE: SPD moved from UCR to the NIBRS reporting standard on 10/4/16 following the transition to a new RMS System. [Numbers on CompStat reports prior to this date should not be used as a comparison to those on this report.](#) Additional info on these reporting standards can be found on the FBI website: <https://ucr.fbi.gov/nibrs-overview>

This chart represents Preliminary counts of selected crime categories from Police Case Reports. Full statistical analysis to determine the confidence level of this data has not been performed. The % change columns on the preliminary counts differ from the percentage change on the NIBRS crime report, sometimes significantly. The CompStat report is designed for operational use and includes only selected NIBRS categories and coding less complex than full NIBRS rules. Official statistics for these and other NIBRS categories can be found on WASPC & FBI websites once available.





City of Spokane
Neva-Wood District (P3)
Selected Crime Codes
2018-03-11 to 2018-03-17
 Prepared By:
 Crime Analysis Unit
 Spokane Police Department

Legend

NIBRS Events



Criminal Homicide



Rape



Robbery Commercial



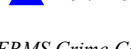
Robbery Person



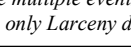
Aggravated Assault



Burglary Residential



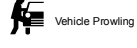
Burglary Commercial



Burglary Garage



Burglary Commercial



Vehicle Prowling



Vehicle Theft



Arson



Cases Represent LERMS Crime Codes
 Points may indicate multiple events
 Note: Veh Prowl is only Larceny displayed

For Additional Information on
 Incidents pertaining to an
 Area, Trend, or Pattern
 Contact Information Analysis

0 0.2 0.4 0.8 Miles



THIS IS NOT A LEGAL DOCUMENT:
 The information shown on this map is compiled
 from various sources and is subject to constant
 revision. Information shown on this map should
 not be used to determine the location of facilities
 in relationship to property lines, section lines,
 streets, etc.

Sunday - Saturday

NE - Neva-Wood District (P3)

3/11/2018 TO 3/17/2018



A/C	Offense Statute	Address	Reported Date	Dist
SPB3NL				
C	ARSON-1D	6800 N DIVISION ST	3/11/2018	P3
C	ASSAULT-2D	5600 N LIDGERWOOD ST	3/12/2018	P3
C	ASSAULT-2D	0 E COZZA DR	3/15/2018	P4
C	BURGLARY 2D COMMERCIAL	9300 N DIVISION ST	3/11/2018	P3
C	BURGLARY 2D GARAGE	1000 E SHARPSBURG AVE	3/14/2018	P3
C	BURGLARY-RESIDENTIAL	0 E WEILE AVE	3/11/2018	P4
C	BURGLARY-RESIDENTIAL	800 E DECATUR AVE	3/12/2018	P4
C	BURGLARY-RESIDENTIAL	900 E BRIDGEPORT AVE	3/17/2018	P2
C	MAIL THEFT (All Others)	6600 N DIVISION ST	3/12/2018	P3
C	MAIL THEFT (All Others)	9200 N COLTON ST	3/14/2018	P3
C	MAIL THEFT (All Others)	500 E BRIDGEPORT AVE	3/14/2018	P3
C	MAIL THEFT (All Others)	500 E SANSON AVE	3/17/2018	P3
C	MAIL THEFT (All Others)	6500 N NEVADA ST	3/17/2018	P3
C	MAIL THEFT (All Others)	6800 N DAKOTA ST	3/17/2018	P3
C	MAIL THEFT (All Others)	6800 N DAKOTA ST	3/17/2018	P3
C	RAPE-1ST DEG (RAPE)		3/12/2018	P3
C	RAPE-1ST DEG (RAPE)		3/12/2018	P3
C	ROBBERY 2D PERSON (NOT PURSE SNATCHING)	4600 N NEVADA ST	3/13/2018	P3
C	THEFT OF MOTOR VEHICLE	1300 E EVERETT AVE	3/12/2018	P4
C	THEFT OF MOTOR VEHICLE	6100 N LIDGERWOOD ST	3/13/2018	P3
C	THEFT OF MOTOR VEHICLE	1000 E COZZA DR	3/13/2018	P4
C	THEFT(FIREARM) (From Motor Vehicle)	9600 N NEWPORT HWY	3/12/2018	P3
A	THEFT-1D (From Building)	9300 N DIVISION ST	3/11/2018	P3
C	THEFT-1D (From Building)	800 E DECATUR AVE	3/12/2018	P4
C	THEFT-2D (All Other Thefts)	4500 N DIVISION ST	3/13/2018	P3
C	THEFT-2D (All Other Thefts)	200 E WEDGEWOOD AVE	3/13/2018	P3
C	THEFT-2D (From Building)	9300 N DIVISION ST	3/11/2018	P3
C	THEFT-2D (From Building)	9200 N COLTON ST	3/11/2018	P3
C	THEFT-2D (From Building)	7400 N NEVADA ST	3/12/2018	P3
C	THEFT-2D (From Building)	9600 N NEWPORT HWY	3/14/2018	P3
C	THEFT-2D (From Motor Vehicle)	9600 N NEWPORT HWY	3/12/2018	P3
C	THEFT-2D (From Motor Vehicle)	400 E HOLLAND AVE	3/16/2018	P3
C	THEFT-2D (From Motor Vehicle)	E FRANCIS AVE / N NEVADA ST	3/16/2018	P3
C	THEFT-2D (From Motor Vehicle)	9700 N NEWPORT HWY	3/17/2018	P3
C	THEFT-2D (Motor Vehicle Parts or Accessories)	4700 N DIVISION ST	3/16/2018	P3
C	THEFT-3D (All Other Thefts)	0 E PINE RIDGE CT	3/11/2018	P3
C	THEFT-3D (All Other Thefts)	7100 N DIVISION ST	3/12/2018	P3
C	THEFT-3D (All Other Thefts)	4500 N DIVISION ST	3/14/2018	P3

For protection of victim privacy, the entire address on sexual assault crimes has been redacted.

A/C	Offense Statute	Address	Reported Date	Dist
C	THEFT-3D (All Other Thefts)	100 E MAGNESIUM RD	3/14/2018	P3
A	THEFT-3D (All Other Thefts)	4500 N DIVISION ST	3/15/2018	P4
C	THEFT-3D (From Building)	900 E PROVIDENCE AVE	3/11/2018	P2
C	THEFT-3D (From Building)	900 E QUEEN AVE	3/11/2018	P3
C	THEFT-3D (From Building)	4600 N NEVADA ST	3/11/2018	P3
C	THEFT-3D (From Building)	7400 N NEVADA ST	3/12/2018	P3
C	THEFT-3D (From Building)	4700 N DIVISION ST	3/13/2018	P3
C	THEFT-3D (From Building)	500 E HOLLAND AVE	3/13/2018	P3
C	THEFT-3D (From Building)	0 E PINE RIDGE CT	3/14/2018	P3
C	THEFT-3D (From Building)	500 E HOLLAND AVE	3/15/2018	P3
C	THEFT-3D (From Building)	900 E COZZA DR	3/16/2018	P3
C	THEFT-3D (From Building)	4700 N DIVISION ST	3/17/2018	P3
C	THEFT-3D (From Motor Vehicle)	9200 N COLTON ST	3/12/2018	P3
C	THEFT-3D (From Motor Vehicle)	900 E BEACON AVE	3/12/2018	P3
C	THEFT-3D (From Motor Vehicle)	700 E BEACON AVE	3/12/2018	P3
C	THEFT-3D (From Motor Vehicle)	500 E RICH AVE	3/12/2018	P3
C	THEFT-3D (From Motor Vehicle)	6000 N WISCOMB ST	3/13/2018	P3
C	THEFT-3D (From Motor Vehicle)	E SHARPSBURG AVE / N NEVADA ST	3/13/2018	P3
C	THEFT-3D (From Motor Vehicle)	5600 N LIDGERWOOD ST	3/14/2018	P3
C	THEFT-3D (From Motor Vehicle)	1100 E MAGNESIUM RD	3/14/2018	P3
C	THEFT-3D (From Motor Vehicle)	9900 N NEWPORT HWY	3/14/2018	P3
C	THEFT-3D (From Motor Vehicle)	4700 N DIVISION ST	3/14/2018	P3
C	THEFT-3D (From Motor Vehicle)	9600 N NEWPORT HWY	3/16/2018	P3
C	THEFT-3D (Motor Vehicle Parts or Accessories)	200 E WEDGEWOOD AVE	3/12/2018	P3
C	THEFT-3D (Motor Vehicle Parts or Accessories)	E SHARPSBURG AVE / N NEVADA ST	3/13/2018	P3
C	THEFT-3D (Shoplifting)	10100 N NEWPORT HWY	3/11/2018	P3
C	THEFT-3D (Shoplifting)	4700 N DIVISION ST	3/13/2018	P3
C	THEFT-3D (Shoplifting)	6600 N DIVISION ST	3/13/2018	P3
C	THEFT-3D (Shoplifting)	4700 N DIVISION ST	3/14/2018	P3
C	THEFT-3D (Shoplifting)	6700 N DIVISION ST	3/14/2018	P2
C	THEFT-3D (Shoplifting)	6700 N DIVISION ST	3/14/2018	P2
C	THEFT-3D (Shoplifting)	6700 N DIVISION ST	3/14/2018	P2
C	THEFT-3D (Shoplifting)	6700 N DIVISION ST	3/14/2018	P2
C	THEFT-3D (Shoplifting)	4700 N DIVISION ST	3/15/2018	P3
C	THEFT-3D (Shoplifting)	5800 N DIVISION ST	3/15/2018	P3
C	THEFT-3D (Shoplifting)	6500 N NEVADA ST	3/16/2018	P4
C	THEFT-3D (Shoplifting)	5800 N DIVISION ST	3/16/2018	P3
C	THEFT-3D (Shoplifting)	6500 N NEVADA ST	3/16/2018	P4
C	THEFT-3D (Shoplifting)	5800 N DIVISION ST	3/17/2018	P3
C	THEFT-3D (Shoplifting)	9500 N NEWPORT HWY	3/17/2018	P3
C	THEFT-CITY (Shoplifting)	9500 N NEWPORT HWY	3/14/2018	P4
C	THEFT-CITY (Shoplifting)	6700 N DIVISION ST	3/14/2018	P5
C	THEFT-CITY (Shoplifting)	6500 N NEVADA ST	3/14/2018	P4

For protection of victim privacy, the entire address on sexual assault crimes has been redacted.

A/C	Offense Statute	Address	Reported Date	Dist
C	THEFT-CITY (Shoplifting)	9500 N NEWPORT HWY	3/14/2018	P4
C	THEFT-CITY (Shoplifting)	4700 N DIVISION ST	3/15/2018	P3
C	THEFT-CITY (Shoplifting)	9500 N NEWPORT HWY	3/15/2018	P4
C	VEHICLE PROWLING-2D/From Motor Vehicle	9900 N NEWPORT HWY	3/11/2018	P3

SPB3WH

C	THEFT-2D (From Building)	1500 E COLUMBIA AVE	3/16/2018	P3
C	THEFT-3D (From Motor Vehicle)	1400 E EVERETT AVE	3/14/2018	P3

POLICE SUMMARY - Ending: Saturday, March 17, 2018



NE - Northeast District (P4)

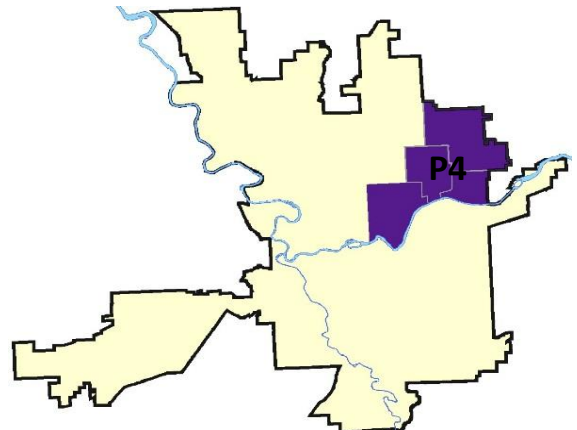
Preliminary IBR Counts

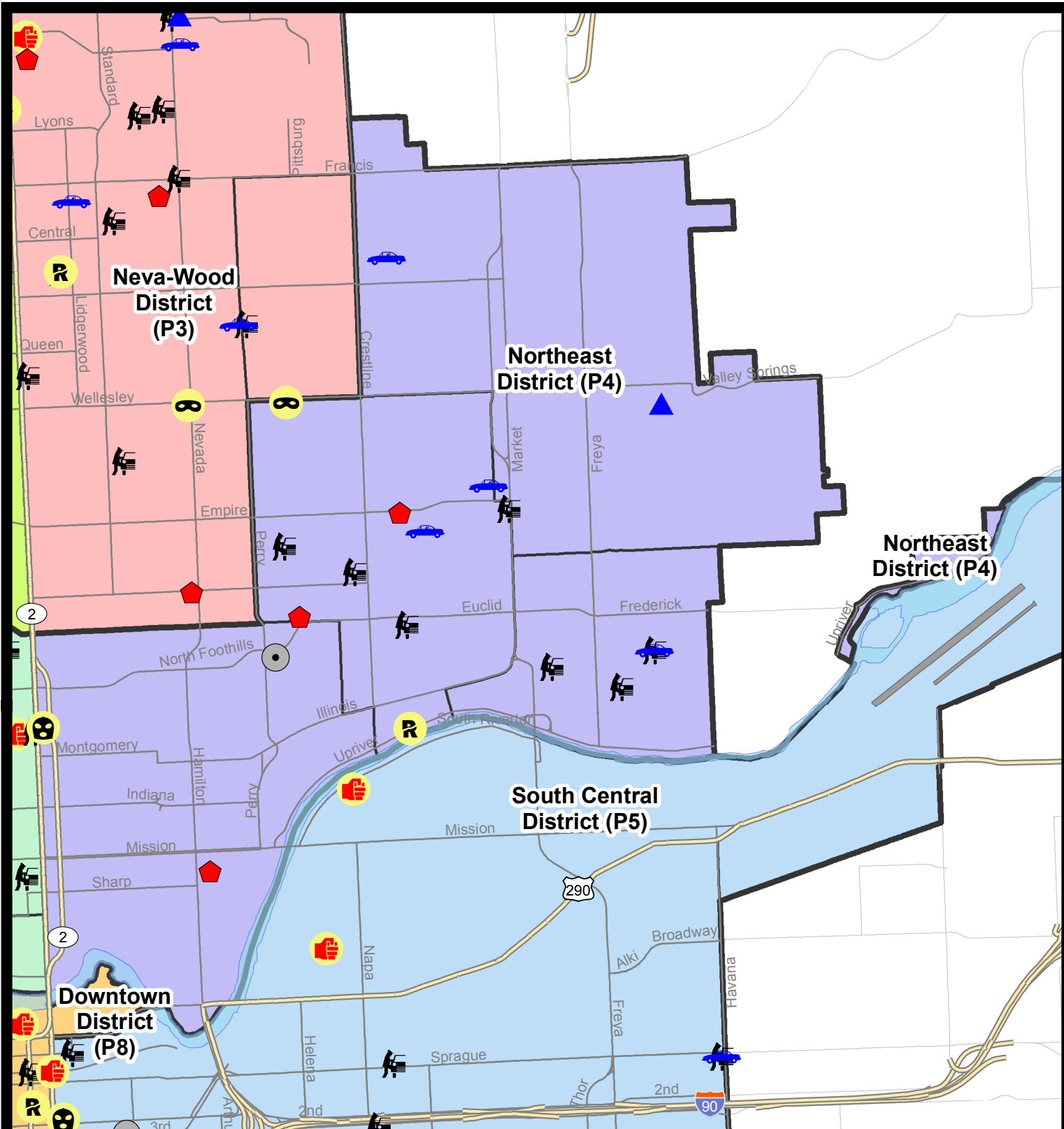
NIBRS Categories (Part 1 Selected)		7 Day Comparison			28 Day Comparison			YTD Comparison		
		Current	Prior	Percent	Current	Prior	Percent	Current	Prior	Percent
Violent	Criminal Homicide	0	0		0	0		0	1	-100.00%
	Rape	1	3	-66.67%	8	3	166.67%	13	10	30.00%
	Robbery - Commercial	1	0		1	1	0.00%	3	5	-40.00%
	Robbery - Person	1	0		2	3	-33.33%	6	4	50.00%
	Aggravated Assault - Non DV	1	1	0.00%	6	10	-40.00%	21	11	90.91%
	Aggravated Assault - DV	0	1	-100.00%	2	11	-81.82%	17	10	70.00%
Violent Total:		4	5	-20.00%	19	28	-32.14%	60	41	46.34%
Property	Burglary - Residential	3	3	0.00%	10	14	-28.57%	34	28	21.43%
	Burglary Garage	1	1	0.00%	3	6	-50.00%	11	11	0.00%
	Burglary Commercial	1	1	0.00%	5	8	-37.50%	15	10	50.00%
	Larceny	30	28	7.14%	119	124	-4.03%	332	269	23.42%
	Vehicle Theft	5	1	400.00%	12	38	-68.42%	70	65	7.69%
	Arson	0	0		2	0		2	0	
Property Total:		40	34	17.65%	151	190	-20.53%	464	383	21.15%
Preliminary Part 1 Crime Totals:		44	39	12.82%	170	218	-22.02%	524	424	23.58%
Current 7 Day Period:		3/11/2018 - 3/17/2018			Prior 7 Day Period:		3/4/2018 - 3/10/2018			
Current 28 Day Period:		2/18/2018 - 3/17/2018			Prior 28 Day Period:		1/21/2018 - 2/17/2018			
Current YTD Day Period:		1/1/2018 - 3/17/2018			Prior YTD Period:		1/1/2017 - 3/17/2017			

Prepared by SPD Crime Analysis Office - Tuesday, March 20, 2018

NOTE: SPD moved from UCR to the NIBRS reporting standard on 10/4/16 following the transition to a new RMS System. [Numbers on CompStat reports prior to this date should not be used as a comparison to those on this report.](#) Additional info on these reporting standards can be found on the FBI website: <https://ucr.fbi.gov/nibrs-overview>

This chart represents Preliminary counts of selected crime categories from Police Case Reports. Full statistical analysis to determine the confidence level of this data has not been performed. The % change columns on the preliminary counts differ from the percentage change on the NIBRS crime report, sometimes significantly. The CompStat report is designed for operational use and includes only selected NIBRS categories and coding less complex than full NIBRS rules. Official statistics for these and other NIBRS categories can be found on WASPC & FBI websites once available.





City of Spokane

Northeast District (P4)

Selected Crime Codes

2018-03-11 to 2018-03-17

Prepared By:
Crime Analysis Unit
Spokane Police Department

Legend

NIBRS Events



Criminal Homicide



Rape



Robbery Commercial



Robbery Person



Aggravated Assault



Burglary Residential



Burglary Garage



Burglary Commercial



Vehicle Prowling



Vehicle Theft



Arson



Cases Represent LERMS Crime Codes
Points may indicate multiple events
Note: Veh Prowl is only Larceny displayed

For Additional Information on
Incidents pertaining to an
Area, Trend, or Pattern
Contact Information Analysis

0 0.2 0.4 0.8 Miles



THIS IS NOT A LEGAL DOCUMENT:
The information shown on this map is compiled
from various sources and is subject to constant
revision. Information shown on this map should
not be used to determine the location of facilities
in relationship to property lines, section lines,
streets, etc.

Sunday - Saturday

NE - Northeast District (P4)

3/11/2018 TO 3/17/2018



<u>A/C</u>	<u>Offense Statute</u>	<u>Address</u>	<u>Reported Date</u>	<u>Dist</u>
C	THEFT OF MOTOR VEHICLE	E ERMINA AVE / N REBECCA ST	3/17/2018	P4
<u>SPB4BE</u>				
C	BURGLARY-RESIDENTIAL	2300 E EMPIRE AVE	3/11/2018	P4
C	BURGLARY-RESIDENTIAL	1600 E DALTON AVE	3/14/2018	P4
C	HARASSMENT (Weapon Involved)	1600 E WELLESLEY AVE	3/14/2018	P4
C	MAIL THEFT (All Others)	2900 E CLEVELAND AVE	3/17/2018	P4
C	RAPE-3D (RAPE)		3/17/2018	P4
C	ROBBERY-2D (All Except Purse Snatching)	1600 E WELLESLEY AVE	3/14/2018	P3
A	THEFT OF MOTOR VEHICLE	3700 N COOK ST	3/12/2018	P4
C	THEFT OF MOTOR VEHICLE	3900 N MARKET ST	3/13/2018	P4
C	THEFT-2D (All Other Thefts)	2600 E ILLINOIS AVE	3/11/2018	P4
C	THEFT-2D (From Motor Vehicle)	1600 E GORDON AVE	3/11/2018	P4
C	THEFT-3D (From Building)	4000 N COOK ST	3/12/2018	P4
C	THEFT-3D (From Motor Vehicle)	2000 E COURTLAND AVE	3/11/2018	P4
C	THEFT-3D (From Motor Vehicle)	2300 E EUCLID AVE	3/13/2018	P4
A	THEFT-3D (From Motor Vehicle)	3800 N MARKET ST	3/16/2018	P4
C	THEFT-CITY (Shoplifting)	3900 N MARKET ST	3/11/2018	P4
<u>SPB4HI</u>				
C	BURGLARY 2D GARAGE	4100 E PRINCETON AVE	3/12/2018	P4
C	THEFT OF MOTOR VEHICLE	2300 E JOSEPH AVE	3/17/2018	P4
C	THEFT-3D (All Other Thefts)	4700 N COOK ST	3/16/2018	P4
C	THEFT-3D (From Building)	2600 E EVERETT AVE	3/13/2018	P4
C	THEFT-3D (From Building)	3000 E COLUMBIA AVE	3/13/2018	P4
<u>SPB4LO</u>				
C	BURGLARY 2D COMMERCIAL	2800 N HOGAN ST	3/15/2018	P4
C	BURGLARY-RESIDENTIAL	900 E SINTO AVE	3/16/2018	P4
C	MAIL THEFT (All Others)	400 E INDIANA AVE	3/14/2018	P4
C	ROBBERY 2D COMMERCIAL (NOT PURSE SNATCHING)	2400 N DIVISION ST	3/12/2018	P2
C	THEFT-2D (All Other Thefts)	200 E NORTH FOOTHILLS DR	3/14/2018	Oth
C	THEFT-3D (All Other Thefts)	900 E MISSION AVE	3/15/2018	P4
C	THEFT-3D (From Building)	2000 N HAMILTON ST	3/12/2018	P4
C	THEFT-3D (From Building)	2700 N DIVISION ST	3/16/2018	P4
C	THEFT-3D (From Building)	1900 N HAMILTON ST	3/16/2018	P4
C	THEFT-3D (From Building)	900 E SINTO AVE	3/16/2018	P4
C	THEFT-3D (Shoplifting)	2400 N DIVISION ST	3/15/2018	P4
C	THEFT-3D (Shoplifting)	2400 N DIVISION ST	3/15/2018	P4
C	THEFT-3D (Shoplifting)	900 E MISSION AVE	3/15/2018	P4

For protection of victim privacy, the entire address on sexual assault crimes has been redacted.

A/C	Offense Statute	Address	Reported Date	Dist
C	THEFT-3D (Shoplifting)	2400 N DIVISION ST	3/15/2018	P4
C	THEFT-3D (Shoplifting)	900 E MISSION AVE	3/15/2018	P4
C	THEFT-CITY (From Building)	900 E DESMET AVE	3/13/2018	P2
C	THEFT-CITY (Shoplifting)	200 E NORTH FOOTHILLS DR	3/15/2018	P4

SPB4MI

A	THEFT OF MOTOR VEHICLE	3900 E GRACE AVE	3/17/2018	P4
C	THEFT-3D (From Motor Vehicle)	2700 N RALPH ST	3/16/2018	P4
C	THEFT-3D (From Motor Vehicle)	2500 N REBECCA ST	3/17/2018	P4
C	THEFT-3D (From Motor Vehicle)	3900 E GRACE AVE	3/17/2018	P4
C	THEFT-3D (Motor Vehicle Parts or Accessories)	2700 N RALPH ST	3/16/2018	P4
C	THEFT-3D (Motor Vehicle Parts or Accessories)	2500 N REBECCA ST	3/17/2018	P4

SPOKANE POLICE DEPARTMENT



SOUTH **Police Service Area**

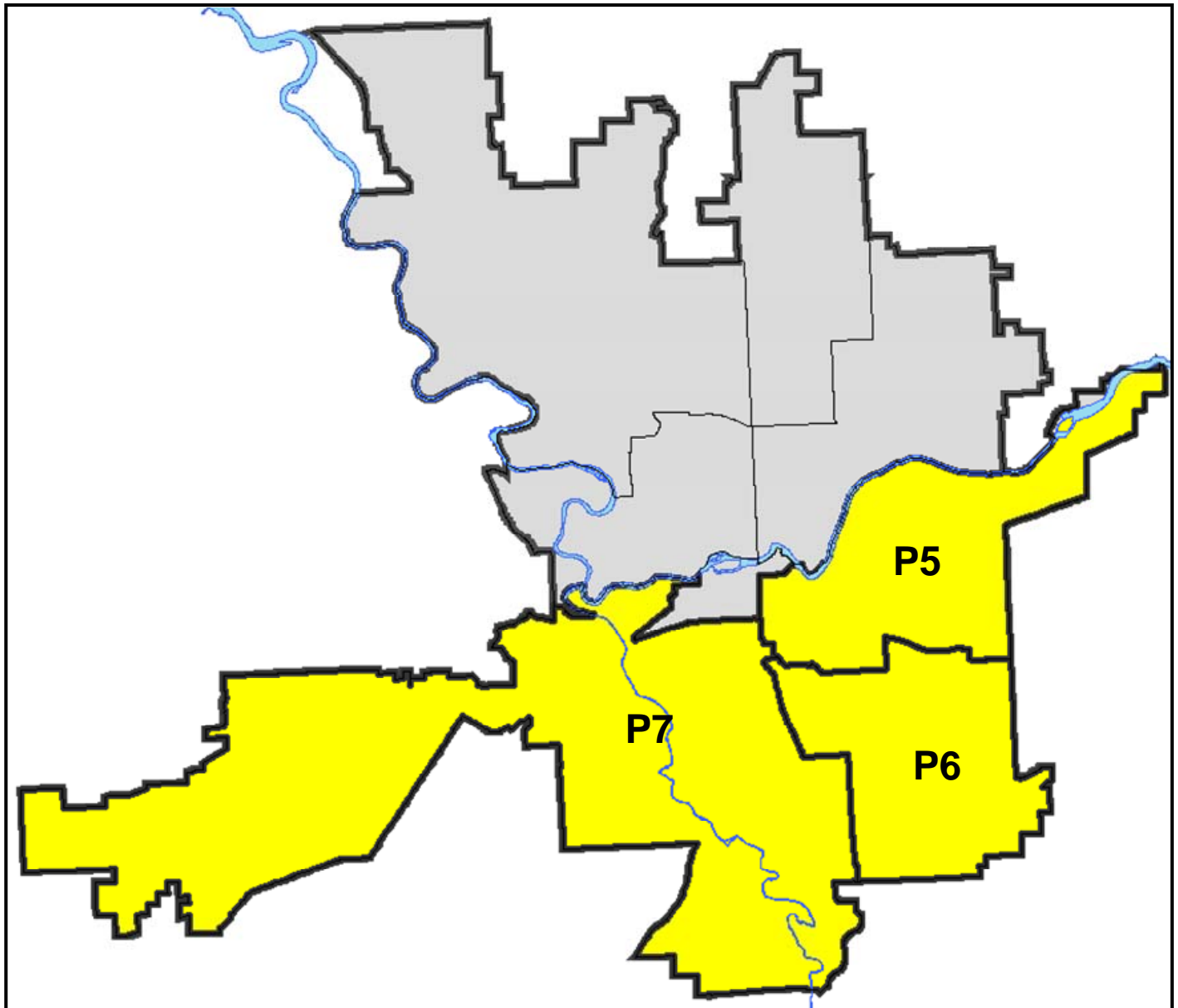
PSA Commander

Captain Tracie Meidl

South Central District (P5)

Southeast District (P6)

Southwest District (P7)



POLICE SUMMARY - Ending: Saturday, March 17, 2018

SOUTH PRECINCT (P5, P6, and P7)



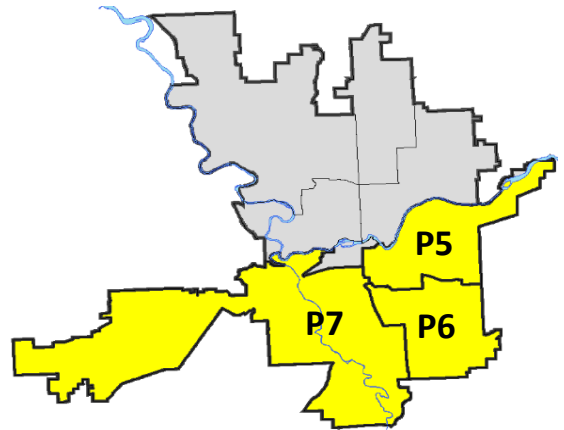
Preliminary IBR Counts

NIBRS Categories (Part 1 Selected)		7 Day Comparison			28 Day Comparison			YTD Comparison		
		Current	Prior	Percent	Current	Prior	Percent	Current	Prior	Percent
Violent	Criminal Homicide	0	0		0	0		0	0	
	Rape	0	0		6	6	0.00%	17	13	30.77%
	Robbery - Commercial	1	0		1	2	-50.00%	3	1	200.00%
	Robbery - Person	0	2	-100.00%	4	4	0.00%	9	15	-40.00%
	Aggravated Assault - Non DV	2	1	100.00%	9	11	-18.18%	28	31	-9.68%
	Aggravated Assault - DV	2	1	100.00%	10	8	25.00%	26	22	18.18%
Violent Total:		5	4	25.00%	30	31	-3.23%	83	82	1.22%
Property	Burglary - Residential	6	6	0.00%	30	23	30.43%	80	65	23.08%
	Burglary Garage	3	1	200.00%	9	11	-18.18%	28	37	-24.32%
	Burglary Commercial	3	2	50.00%	6	9	-33.33%	24	30	-20.00%
	Larceny	50	53	-5.66%	191	200	-4.50%	556	598	-7.02%
	Vehicle Theft	7	9	-22.22%	31	37	-16.22%	107	141	-24.11%
	Arson	0	0		0	0		2	0	
Property Total:		69	71	-2.82%	267	280	-4.64%	797	871	-8.50%
Preliminary Part 1 Crime Totals:		74	75	-1.33%	297	311	-4.50%	880	953	-7.66%
Current 7 Day Period:		3/11/2018 - 3/17/2018			Prior 7 Day Period:		3/4/2018 - 3/10/2018			
Current 28 Day Period:		2/18/2018 - 3/17/2018			Prior 28 Day Period:		1/21/2018 - 2/17/2018			
Current YTD Day Period:		1/1/2018 - 3/17/2018			Prior YTD Period:		1/1/2017 - 3/17/2017			

Prepared by SPD Crime Analysis Office - Tuesday, March 20, 2018

NOTE: SPD moved from UCR to the NIBRS reporting standard on 10/4/16 following the transition to a new RMS System. [Numbers on CompStat reports prior to this date should not be used as a comparison to those on this report.](#) Additional info on these reporting standards can be found on the FBI website: <https://ucr.fbi.gov/nibrs-overview>

This chart represents Preliminary counts of selected crime categories from Police Case Reports. Full statistical analysis to determine the confidence level of this data has not been performed. The % change columns on the preliminary counts differ from the percentage change on the NIBRS crime report, sometimes significantly. The CompStat report is designed for operational use and includes only selected NIBRS categories and coding less complex than full NIBRS rules. Official statistics for these and other NIBRS categories can be found on WASPC & FBI websites once available.



POLICE SUMMARY - Ending: Saturday, March 17, 2018



SE - South Central District (P5)

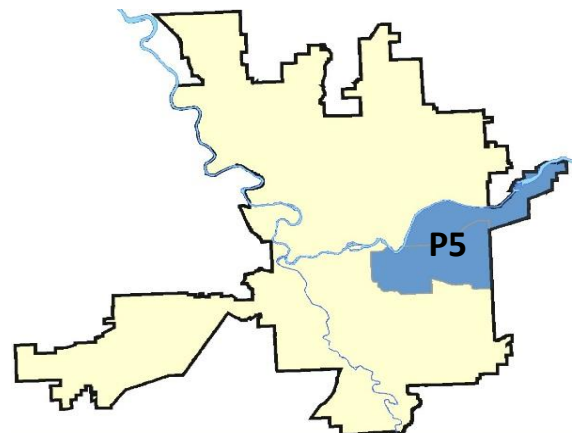
Preliminary IBR Counts

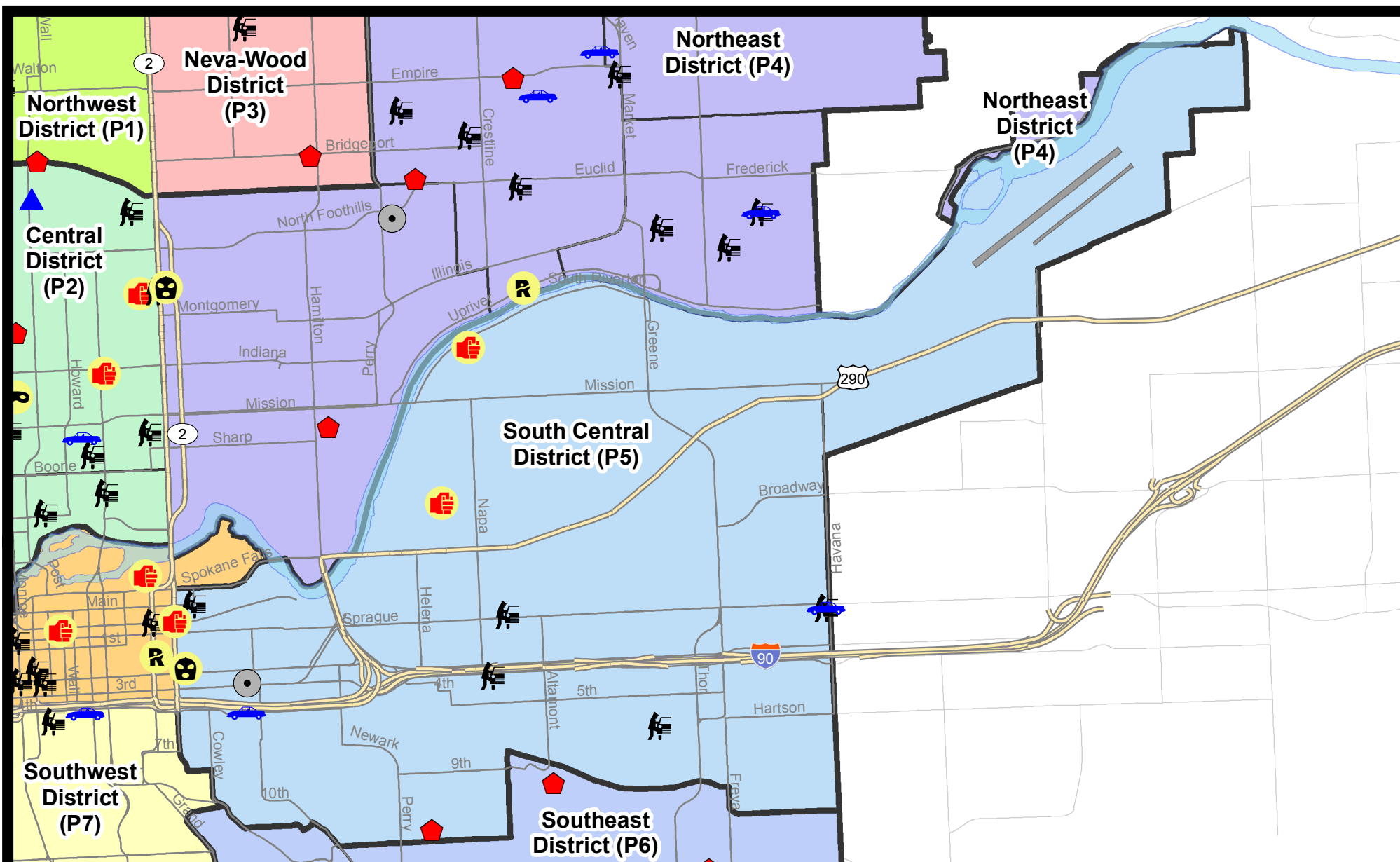
NIBRS Categories (Part 1 Selected)		7 Day Comparison			28 Day Comparison			YTD Comparison		
		Current	Prior	Percent	Current	Prior	Percent	Current	Prior	Percent
Violent	Criminal Homicide	0	0		0	0		0	0	
	Rape	0	0		4	3	33.33%	7	5	40.00%
	Robbery - Commercial	1	0		1	1	0.00%	2	0	
	Robbery - Person	0	1	-100.00%	1	2	-50.00%	3	11	-72.73%
	Aggravated Assault - Non DV	2	0		4	5	-20.00%	13	18	-27.78%
	Aggravated Assault - DV	2	0		4	3	33.33%	11	11	0.00%
Violent Total:		5	1	400.00%	14	14	0.00%	36	45	-20.00%
Property	Burglary - Residential	1	0		9	11	-18.18%	30	28	7.14%
	Burglary Garage	0	0		1	4	-75.00%	8	5	60.00%
	Burglary Commercial	1	1	0.00%	3	6	-50.00%	16	23	-30.43%
	Larceny	17	22	-22.73%	73	83	-12.05%	226	260	-13.08%
	Vehicle Theft	2	5	-60.00%	15	10	50.00%	42	74	-43.24%
	Arson	0	0		0	0		1	0	
Property Total:		21	28	-25.00%	101	114	-11.40%	323	390	-17.18%
Preliminary Part 1 Crime Totals:		26	29	-10.34%	115	128	-10.16%	359	435	-17.47%
Current 7 Day Period:		3/11/2018 - 3/17/2018			Prior 7 Day Period:		3/4/2018 - 3/10/2018			
Current 28 Day Period:		2/18/2018 - 3/17/2018			Prior 28 Day Period:		1/21/2018 - 2/17/2018			
Current YTD Day Period:		1/1/2018 - 3/17/2018			Prior YTD Period:		1/1/2017 - 3/17/2017			

Prepared by SPD Crime Analysis Office - Tuesday, March 20, 2018

NOTE: SPD moved from UCR to the NIBRS reporting standard on 10/4/16 following the transition to a new RMS System. [Numbers on CompStat reports prior to this date should not be used as a comparison to those on this report.](#) Additional info on these reporting standards can be found on the FBI website: <https://ucr.fbi.gov/nibrs-overview>

This chart represents Preliminary counts of selected crime categories from Police Case Reports. Full statistical analysis to determine the confidence level of this data has not been performed. The % change columns on the preliminary counts differ from the percentage change on the NIBRS crime report, sometimes significantly. The CompStat report is designed for operational use and includes only selected NIBRS categories and coding less complex than full NIBRS rules. Official statistics for these and other NIBRS categories can be found on WASPC & FBI websites once available.





City of Spokane
South Central District (P5)
Selected
Crime Types
2018-03-11 to 2018-03-17

Prepared By:
Crime Analysis Unit
Spokane Police Department

Legend

NIBRS Events



Criminal Homicide



Rape



Robbery Commercial



Robbery Person



Aggravated Assault



Burglary Residential



Burglary Garage



Burglary Commercial



Vehicle Prowling



Vehicle Theft



Arson

Cases Represent LERMS Crime Codes
 Points may indicate multiple events
 Note: Veh Prowl is only Larceny category displayed



For Additional Information on Incidents
 pertaining to an Area, Trend, or Pattern
 Contact Information Analysis

0 0.2 0.4 0.6 0.8 1 Miles



THIS IS NOT A LEGAL DOCUMENT:
 The information shown on this map is compiled
 from various sources and is subject to constant
 revision. Information shown on this map should
 not be used to determine the location of facilities
 in relationship to property lines, section lines,
 streets, etc.

Sunday - Saturday

SE - South Central District (P5)

3/11/2018 TO 3/17/2018



A/C	Offense Statute	Address	Reported Date	Dist
C	ASSAULT-1D	E 2113 E 5TH AVE / S ALTAMONT ST	3/13/2018	P5
<u>SPC5EC</u>				
C	BURGLARY 2D COMMERCIAL	400 E 3RD AVE	3/12/2018	P8
C	BURGLARY 2D FENCED AREA	400 E SPRAGUE AVE	3/15/2018	P5
C	BURGLARY-RESIDENTIAL	1600 E 13TH AVE	3/16/2018	P6
A	HARASSMENT (Weapon Involved)	N DIVISION ST / W RIVERSIDE AVE	3/12/2018	P8
C	ROBBERY 1D COMMERCIAL (NOT PURSE SNATCHING)	100 S DIVISION ST	3/11/2018	P8
C	THEFT OF MOTOR VEHICLE	4200 E SPRAGUE AVE	3/12/2018	P6
C	THEFT OF MOTOR VEHICLE	E 5TH AVE / S GRANT ST	3/16/2018	P8
C	THEFT(FIREARM) (From Motor Vehicle)	4200 E SPRAGUE AVE	3/12/2018	P6
C	THEFT-2D (From Building)	2400 E PACIFIC AVE	3/14/2018	P5
C	THEFT-2D (From Motor Vehicle)	2100 E SPRAGUE AVE	3/11/2018	P5
C	THEFT-2D (From Motor Vehicle)	N PINE ST / E MAIN AVE	3/14/2018	P5
C	THEFT-2D (From Motor Vehicle)	2000 E 3RD AVE	3/17/2018	P5
C	THEFT-3D (All Other Thefts)	S PERRY ST / E 8TH AVE	3/11/2018	P5
C	THEFT-3D (All Other Thefts)	100 S DIVISION ST	3/16/2018	P5
C	THEFT-3D (From Building)	400 E HARTSON AVE	3/14/2018	P5
C	THEFT-3D (From Building)	2200 E 7TH AVE	3/17/2018	P5
C	THEFT-3D (From Motor Vehicle)	4200 E SPRAGUE AVE	3/12/2018	P6
A	THEFT-3D (From Motor Vehicle)	600 S GREENE ST	3/14/2018	P5
C	THEFT-3D (Motor Vehicle Parts or Accessories)	E 7TH AVE / S HELENA ST	3/14/2018	P5
<u>SPC5GP</u>				
C	ASSAULT - 4D (Weapon Involved)	1900 E SOUTH RIVERTON AVE	3/16/2018	P5
C	ASSAULT-2D	1700 E MALLON AVE	3/15/2018	P5
C	THEFT-3D (All Other Thefts)	2000 E SHARP AVE	3/14/2018	P5
C	THEFT-3D (All Other Thefts)	1800 E MALLON AVE	3/16/2018	P6
C	THEFT-3D (Motor Vehicle Parts or Accessories)	2000 E SHARP AVE	3/14/2018	P5
C	THEFT-3D (Shoplifting)	1900 E MISSION AVE	3/16/2018	P5

POLICE SUMMARY - Ending: Saturday, March 17, 2018



SE - Southeast District (P6)

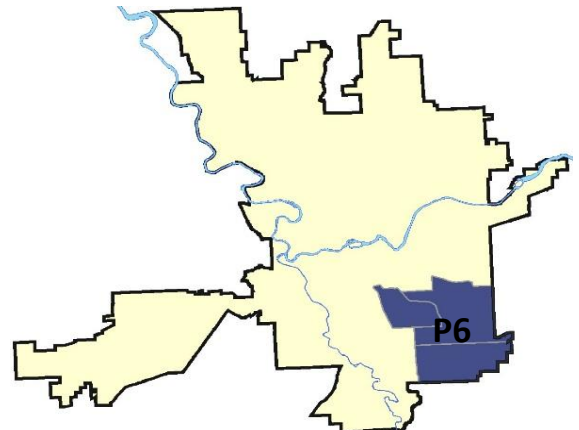
Preliminary IBR Counts

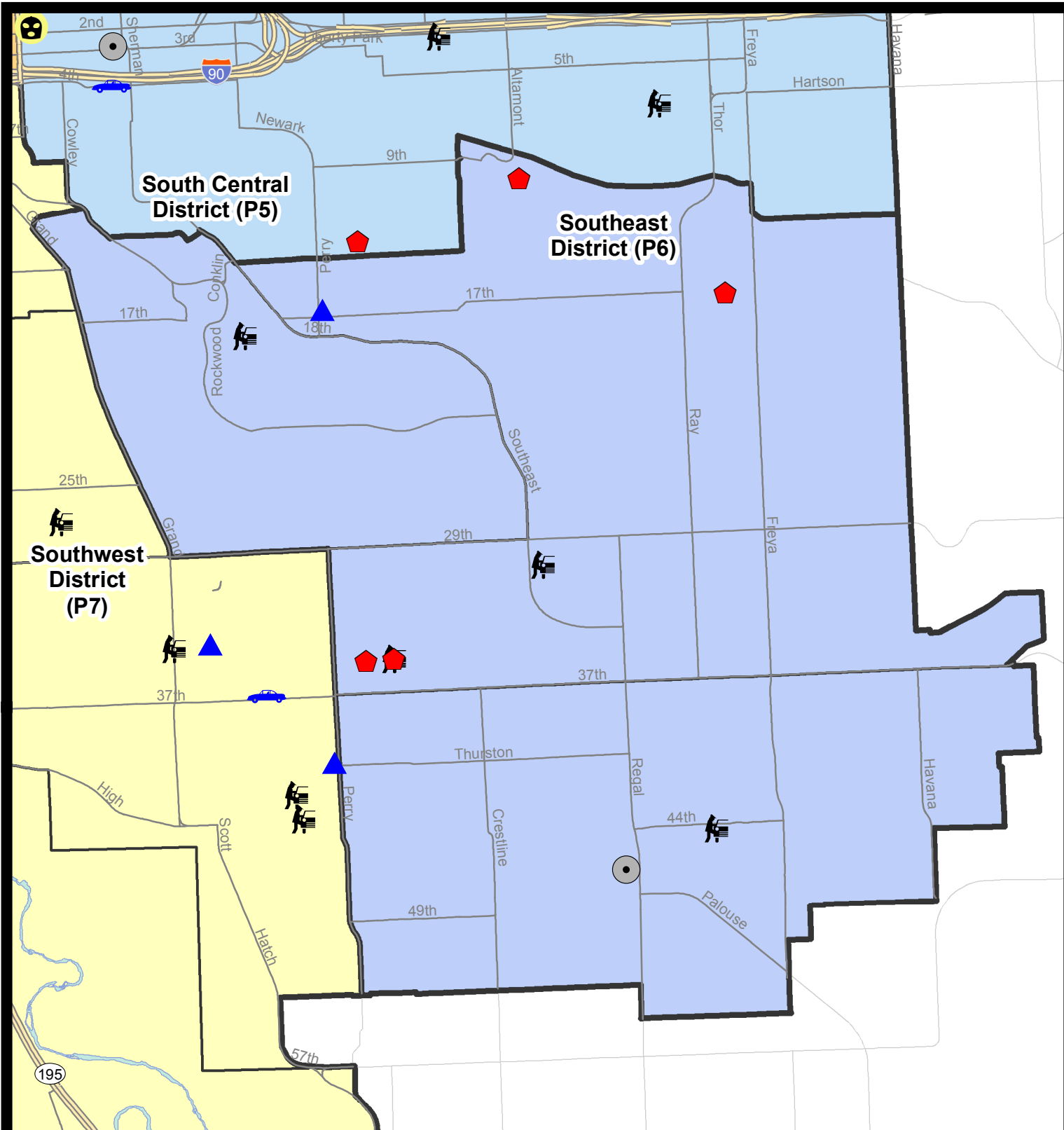
NIBRS Categories (Part 1 Selected)		7 Day Comparison			28 Day Comparison			YTD Comparison		
		Current	Prior	Percent	Current	Prior	Percent	Current	Prior	Percent
Violent	Criminal Homicide	0	0		0	0		0	0	
	Rape	0	0		1	0		4	4	0.00%
	Robbery - Commercial	0	0		0	0		0	1	-100.00%
	Robbery - Person	0	1	-100.00%	2	0		2	4	-50.00%
	Aggravated Assault - Non DV	0	0		0	3	-100.00%	5	5	0.00%
	Aggravated Assault - DV	0	0		2	1	100.00%	3	2	50.00%
Violent Total:		0	1	-100.00%	5	4	25.00%	14	16	-12.50%
Property	Burglary - Residential	4	2	100.00%	12	4	200.00%	24	20	20.00%
	Burglary Garage	1	0		2	3	-33.33%	7	24	-70.83%
	Burglary Commercial	1	0		1	0		2	2	0.00%
	Larceny	18	12	50.00%	57	52	9.62%	150	158	-5.06%
	Vehicle Theft	1	0		3	5	-40.00%	19	26	-26.92%
	Arson	0	0		0	0		1	0	
Property Total:		25	14	78.57%	75	64	17.19%	203	230	-11.74%
Preliminary Part 1 Crime Totals:		25	15	66.67%	80	68	17.65%	217	246	-11.79%
Current 7 Day Period:		3/11/2018 - 3/17/2018			Prior 7 Day Period:		3/4/2018 - 3/10/2018			
Current 28 Day Period:		2/18/2018 - 3/17/2018			Prior 28 Day Period:		1/21/2018 - 2/17/2018			
Current YTD Day Period:		1/1/2018 - 3/17/2018			Prior YTD Period:		1/1/2017 - 3/17/2017			

Prepared by SPD Crime Analysis Office - Tuesday, March 20, 2018

NOTE: SPD moved from UCR to the NIBRS reporting standard on 10/4/16 following the transition to a new RMS System. [Numbers on CompStat reports prior to this date should not be used as a comparison to those on this report.](#) Additional info on these reporting standards can be found on the FBI website: <https://ucr.fbi.gov/nibrs-overview>

This chart represents Preliminary counts of selected crime categories from Police Case Reports. Full statistical analysis to determine the confidence level of this data has not been performed. The % change columns on the preliminary counts differ from the percentage change on the NIBRS crime report, sometimes significantly. The CompStat report is designed for operational use and includes only selected NIBRS categories and coding less complex than full NIBRS rules. Official statistics for these and other NIBRS categories can be found on WASPC & FBI websites once available.





City of Spokane
Southeast District (P6)
Selected Crime Codes
2018-03-11 to 2018-03-17
 Prepared By:
 Crime Analysis Unit
 Spokane Police Department

Legend

NIBRS Events

Criminal Homicide	Robbery Person	Burglary Commercial
Rape	Aggravated Assault	Vehicle Prowling
Robbery Commercial	Burglary Residential	Vehicle Theft
Burglary Garage	Arson	

*Cases Represent LERMS Crime Codes
 Points may indicate multiple events
 Note: Veh Prowl is only Larceny displayed*

For Additional Information on Incidents pertaining to an Area, Trend, or Pattern Contact Information Analysis

0 0.15 0.3 0.6 Miles

THIS IS NOT A LEGAL DOCUMENT:
 The information shown on this map is compiled from various sources and is subject to constant revision. Information shown on this map should not be used to determine the location of facilities in relationship to property lines, section lines, streets, etc.

Sunday - Saturday

SE - Southeast District (P6)

3/11/2018 TO 3/17/2018



A/C	Offense Statute	Address	Reported Date	Dist
C	THEFT OF MOTOR VEHICLE	3421 E HARTSON ST	3/16/2018	P6
<u>SPC6LH</u>				
C	BURGLARY 2D GARAGE	1600 S PERRY ST	3/16/2018	P6
C	BURGLARY-RESIDENTIAL	1700 E 35TH AVE	3/12/2018	P6
C	BURGLARY-RESIDENTIAL	3400 E 17TH AVE	3/12/2018	P6
C	BURGLARY-RESIDENTIAL	1500 E 35TH AVE	3/12/2018	P6
A	BURGLARY-RESIDENTIAL	1000 S WOODFERN ST	3/14/2018	P6
C	MAIL THEFT (All Others)	3600 S COOK ST	3/13/2018	P6
C	THEFT-2D (All Other Thefts)	2900 E 29TH AVE	3/17/2018	P6
C	THEFT-2D (All Other Thefts)	3000 E 29TH AVE	3/17/2018	P6
C	THEFT-2D (From Building)	1900 E 34TH AVE	3/16/2018	P6
C	THEFT-2D (From Motor Vehicle)	1700 E 35TH AVE	3/12/2018	P6
C	THEFT-3D (All Other Thefts)	3200 E 20TH AVE	3/12/2018	P6
C	THEFT-3D (All Other Thefts)	1600 S PERRY ST	3/16/2018	P6
C	THEFT-3D (From Building)	3300 S PERRY ST	3/17/2018	P6
C	THEFT-3D (From Motor Vehicle)	2500 E 29TH AVE	3/17/2018	P6
C	THEFT-3D (Motor Vehicle Parts or Accessories)	2500 E 29TH AVE	3/17/2018	P6
C	THEFT-CITY (Shoplifting)	2500 E 29TH AVE	3/14/2018	P6
C	VEHICLE PROWLING 2ND	1700 E 35TH AVE	3/12/2018	P6
<u>SPC6RW</u>				
C	THEFT-3D (From Motor Vehicle)	900 E 18TH AVE	3/15/2018	P6
C	THEFT-3D (Motor Vehicle Parts or Accessories)	2700 S PERRY ST	3/12/2018	P6
<u>SPC6SG</u>				
C	BURGLARY 2D COMMERCIAL	4500 S REGAL ST	3/14/2018	P6
C	THEFT-2D (From Building)	5000 S REGAL ST	3/16/2018	P6
A	THEFT-3D (From Motor Vehicle)	3200 E 44TH AVE	3/12/2018	P6
C	THEFT-3D (Shoplifting)	4500 S REGAL ST	3/15/2018	P6
C	THEFT-CITY (Shoplifting)	4900 S REGAL ST	3/12/2018	P6

POLICE SUMMARY - Ending: Saturday, March 17, 2018



SW - Southwest District (P7)

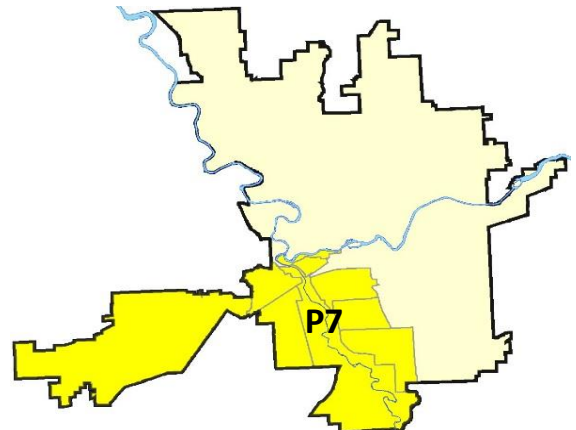
Preliminary IBR Counts

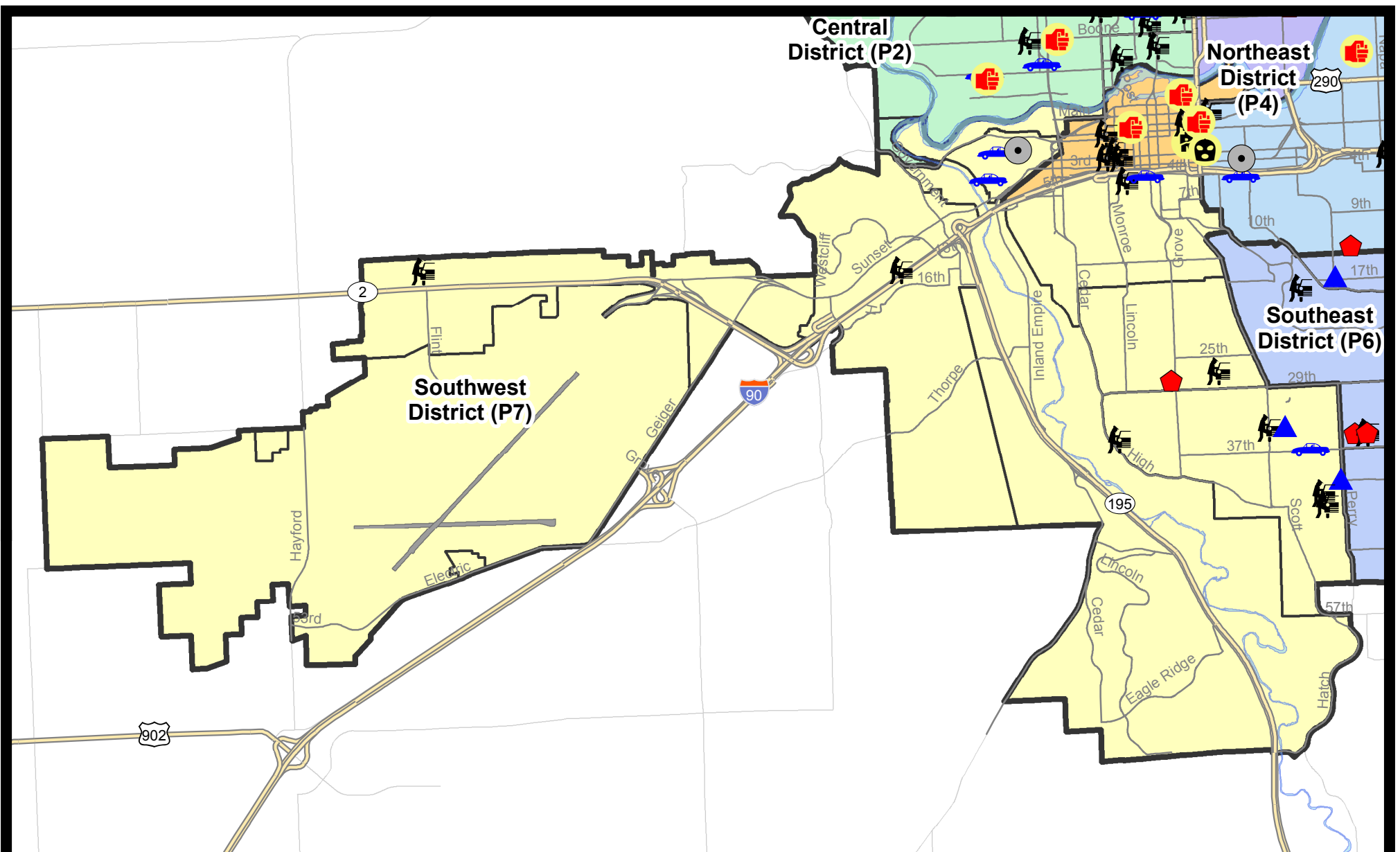
NIBRS Categories (Part 1 Selected)		7 Day Comparison			28 Day Comparison			YTD Comparison		
		Current	Prior	Percent	Current	Prior	Percent	Current	Prior	Percent
Violent	Criminal Homicide	0	0		0	0		0	0	
	Rape	0	0		1	3	-66.67%	6	4	50.00%
	Robbery - Commercial	0	0		0	1	-100.00%	1	0	
	Robbery - Person	0	0		1	2	-50.00%	4	0	
	Aggravated Assault - Non DV	0	1	-100.00%	5	3	66.67%	10	8	25.00%
	Aggravated Assault - DV	0	1	-100.00%	4	4	0.00%	12	9	33.33%
Violent Total:		0	2	-100.00%	11	13	-15.38%	33	21	57.14%
Property	Burglary - Residential	1	4	-75.00%	9	8	12.50%	26	17	52.94%
	Burglary Garage	2	1	100.00%	6	4	50.00%	13	8	62.50%
	Burglary Commercial	1	1	0.00%	2	3	-33.33%	6	5	20.00%
	Larceny	15	19	-21.05%	61	65	-6.15%	180	180	0.00%
	Vehicle Theft	4	4	0.00%	13	22	-40.91%	46	41	12.20%
	Arson	0	0		0	0		0	1	-100.00%
Property Total:		23	29	-20.69%	91	102	-10.78%	271	252	7.54%
Preliminary Part 1 Crime Totals:		23	31	-25.81%	102	115	-11.30%	304	273	11.36%
Current 7 Day Period:		3/11/2018 - 3/17/2018			Prior 7 Day Period:		3/4/2018 - 3/10/2018			
Current 28 Day Period:		2/18/2018 - 3/17/2018			Prior 28 Day Period:		1/21/2018 - 2/17/2018			
Current YTD Day Period:		1/1/2018 - 3/17/2018			Prior YTD Period:		1/1/2017 - 3/17/2017			

Prepared by SPD Crime Analysis Office - Tuesday, March 20, 2018

NOTE: SPD moved from UCR to the NIBRS reporting standard on 10/4/16 following the transition to a new RMS System. [Numbers on CompStat reports prior to this date should not be used as a comparison to those on this report.](#) Additional info on these reporting standards can be found on the FBI website: <https://ucr.fbi.gov/nibrs-overview>

This chart represents Preliminary counts of selected crime categories from Police Case Reports. Full statistical analysis to determine the confidence level of this data has not been performed. The % change columns on the preliminary counts differ from the percentage change on the NIBRS crime report, sometimes significantly. The CompStat report is designed for operational use and includes only selected NIBRS categories and coding less complex than full NIBRS rules. Official statistics for these and other NIBRS categories can be found on WASPC & FBI websites once available.





City of Spokane
Southwest District (P7)
Selected
Crime Types
2018-03-11 to 2018-03-17
 Prepared By:
 Crime Analysis Unit
 Spokane Police Department

Legend

NIBRS Events



Robbery Commercial

Robbery Person

Aggravated Assault

Burglary Residential

Burglary Garage

Burglary Commercial

Vehicle Prowling

Vehicle Theft

Arson

Cases Represent LERMS Crime Codes
 Points may indicate multiple events
 Note: Veh Prowl is only Larceny category displayed



For Additional Information on Incidents
 pertaining to an Area, Trend, or Pattern
 Contact Information Analysis

0 0.2 0.4 0.6 0.8 1 1.2 1.4 1.6 Miles



THIS IS NOT A LEGAL DOCUMENT:
 The information shown on this map is compiled
 from various sources and is subject to constant
 revision. Information shown on this map should
 not be used to determine the location of facilities
 in relationship to property lines, section lines,
 streets, etc.



Sunday - Saturday

SE - Southwest District (P7)

3/11/2018 TO 3/17/2018



<u>A/C</u>	<u>Offense Statute</u>	<u>Address</u>	<u>Reported Date</u>	<u>Dist</u>
<u>SPD7BA</u>				
A	BURGLARY 2D COMMERCIAL	1900 W PACIFIC AVE	3/14/2018	P5
C	THEFT OF MOTOR VEHICLE	W PACIFIC AVE / S HEMLOCK ST	3/11/2018	P7
C	THEFT OF MOTOR VEHICLE	S SPRUCE ST / S COEUR D ALENE ST	3/13/2018	P7
C	THEFT-3D (Motor Vehicle Parts or Accessories)	1800 W 3RD AVE	3/13/2018	P7
<u>SPD7CH</u>				
C	MAIL THEFT (All Others)	1700 W 12TH AVE	3/15/2018	P7
C	THEFT OF MOTOR VEHICLE	500 W 4TH AVE	3/14/2018	P7
C	THEFT-2D (From Motor Vehicle)	800 W 5TH AVE	3/12/2018	P7
<u>SPD7CS</u>				
C	BURGLARY 2D GARAGE	1300 E THURSTON AVE	3/12/2018	P7
A	BURGLARY 2D GARAGE	800 E 34TH AVE	3/17/2018	P7
A	THEFT OF MOTOR VEHICLE	1000 E 37TH AVE	3/13/2018	P7
C	THEFT-2D (From Motor Vehicle)	E 34TH AVE / S GRAND BLVD	3/16/2018	P7
C	THEFT-3D (From Building)	1100 E 30TH AVE	3/12/2018	P7
C	THEFT-3D (From Motor Vehicle)	1100 E 43RD AVE	3/13/2018	P7
C	THEFT-3D (From Motor Vehicle)	1100 E 42ND AVE	3/15/2018	P7
A	VEHICLE PROWLING-2D/No Theft	3200 S JEFFERSON ST	3/16/2018	P7
<u>SPD7LC</u>				
C	THEFT-2D (All Other Thefts)	300 S A ST	3/16/2018	P7
<u>SPD7MC</u>				
C	BURGLARY-RESIDENTIAL	400 W 28TH AVE	3/11/2018	P7
C	THEFT-2D (From Building)	800 W 27TH AVE	3/13/2018	P7
A	THEFT-3D (From Motor Vehicle)	0 E 27TH AVE	3/17/2018	P7
<u>SPD7WH</u>				
C	MAIL THEFT (All Others)	1000 S CAROUSEL LN	3/17/2018	P7
C	THEFT-3D (From Motor Vehicle)	3300 W 14TH AVE	3/17/2018	P7
<u>SPD7WP</u>				
C	MAIL THEFT (All Others)	5300 W SUNSET HWY	3/14/2018	P7
C	THEFT-3D (From Motor Vehicle)	1200 S FLINT RD	3/15/2018	P7

SPOKANE POLICE DEPARTMENT

DOWNTOWN

Police Service Area



PSA Commander

Captain David Singley



POLICE SUMMARY - Ending: Saturday, March 17, 2018

DOWNTOWN PRECINCT (P8)



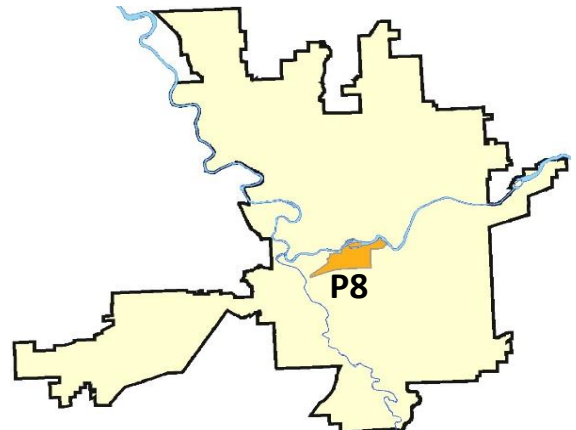
Preliminary IBR Counts

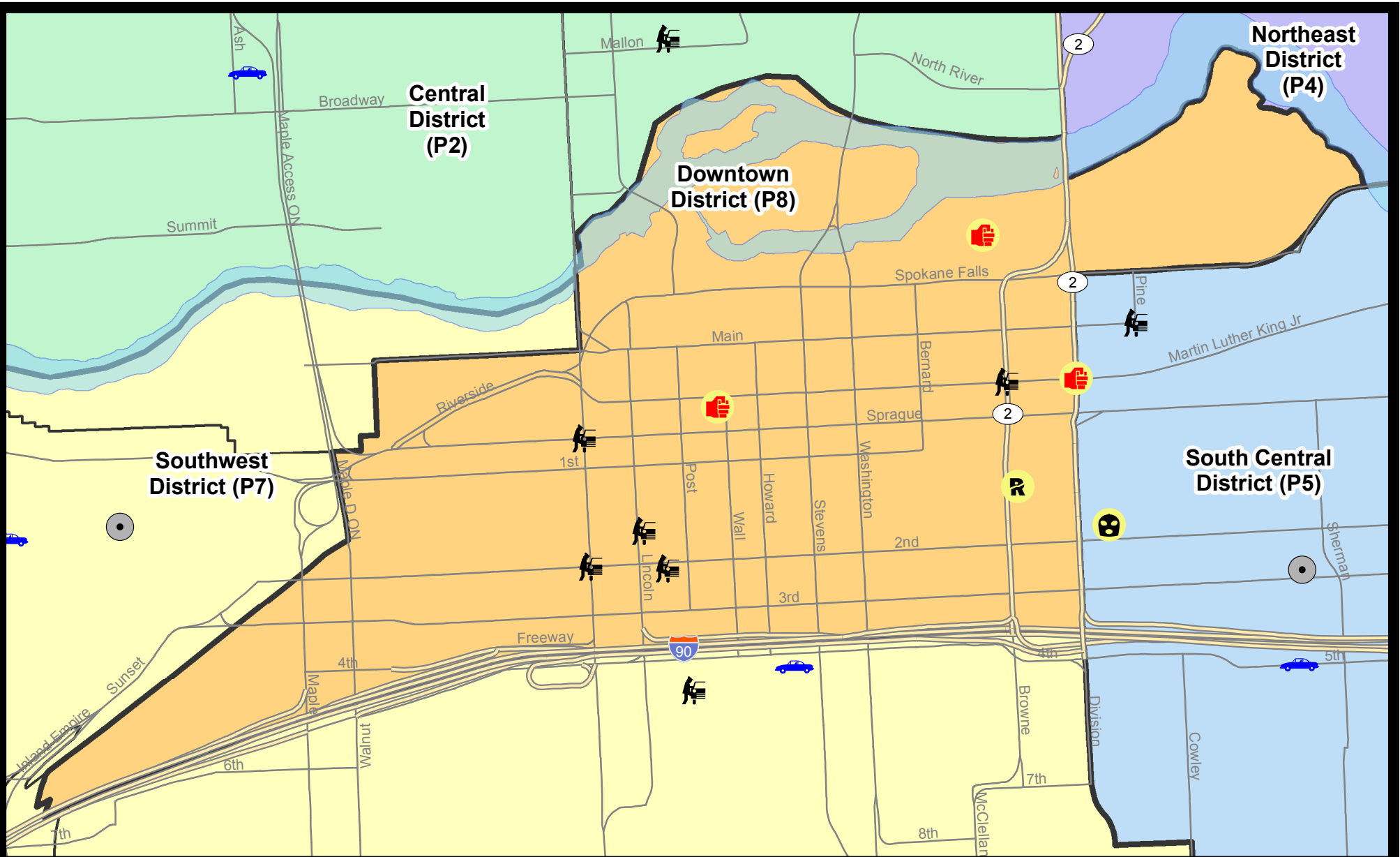
NIBRS Categories (Part 1 Selected)		7 Day Comparison			28 Day Comparison			YTD Comparison		
		Current	Prior	Percent	Current	Prior	Percent	Current	Prior	Percent
Violent	Criminal Homicide	0	0		0	0		0	0	
	Rape	1	1	0.00%	2	3	-33.33%	5	3	66.67%
	Robbery - Commercial	0	0		0	1	-100.00%	1	0	
	Robbery - Person	0	0		0	4	-100.00%	6	6	0.00%
	Aggravated Assault - Non DV	2	1	100.00%	5	14	-64.29%	23	13	76.92%
	Aggravated Assault - DV	0	1	-100.00%	1	1	0.00%	3	3	0.00%
Violent Total:		3	3	0.00%	8	23	-65.22%	38	25	52.00%
Property	Burglary - Residential	0	0		1	3	-66.67%	4	7	-42.86%
	Burglary Garage	0	0		0	0		0	0	
	Burglary Commercial	0	1	-100.00%	1	5	-80.00%	7	6	16.67%
	Larceny	20	28	-28.57%	80	78	2.56%	229	166	37.95%
	Vehicle Theft	0	1	-100.00%	1	6	-83.33%	9	12	-25.00%
	Arson	0	0		0	0		0	0	
Property Total:		20	30	-33.33%	83	92	-9.78%	249	191	30.37%
Preliminary Part 1 Crime Totals:		23	33	-30.30%	91	115	-20.87%	287	216	32.87%
Current 7 Day Period:		3/11/2018 - 3/17/2018			Prior 7 Day Period:		3/4/2018 - 3/10/2018			
Current 28 Day Period:		2/18/2018 - 3/17/2018			Prior 28 Day Period:		1/21/2018 - 2/17/2018			
Current YTD Day Period:		1/1/2018 - 3/17/2018			Prior YTD Period:		1/1/2017 - 3/17/2017			

Prepared by SPD Crime Analysis Office - Tuesday, March 20, 2018

NOTE: SPD moved from UCR to the NIBRS reporting standard on 10/4/16 following the transition to a new RMS System. [Numbers on CompStat reports prior to this date should not be used as a comparison to those on this report.](#) Additional info on these reporting standards can be found on the FBI website: <https://ucr.fbi.gov/nibrs-overview>

This chart represents Preliminary counts of selected crime categories from Police Case Reports. Full statistical analysis to determine the confidence level of this data has not been performed. The % change columns on the preliminary counts differ from the percentage change on the NIBRS crime report, sometimes significantly. The CompStat report is designed for operational use and includes only selected NIBRS categories and coding less complex than full NIBRS rules. Official statistics for these and other NIBRS categories can be found on WASPC & FBI websites once available.







City of Spokane
Downtown District (P8)
Selected
Crime Types
2018-03-11 to 2018-03-17

Prepared By:
Crime Analysis Unit
Spokane Police Department

Legend

NIBRS Events



Cases Represent LERMS Crime Codes
 Points may indicate multiple events
 Note: Veh Prowl is only Larceny category displayed



For Additional Information on Incidents
 pertaining to an Area, Trend, or Pattern
 Contact Information Analysis

0 0.2 Miles



THIS IS NOT A LEGAL DOCUMENT:
 The information shown on this map is compiled
 from various sources and is subject to constant
 revision. Information shown on this map should
 not be used to determine the location of facilities
 in relationship to property lines, section lines,
 streets, etc.



Sunday - Saturday

SW - Downtown District (P8)

3/11/2018 TO 3/17/2018



<u>A/C</u>	<u>Offense Statute</u>	<u>Address</u>	<u>Reported Date</u>	<u>Dist</u>
SPD8RS				
C	ASSAULT - 4D (Weapon Involved)	700 W RIVERSIDE AVE	3/12/2018	P8
C	ASSAULT-3D (d)or(f) (Weapon/Instrument/Bodily Harm)	300 N SPOKANE FALLS CT	3/11/2018	P5
C	RAPE-2ND (RAPE)		3/16/2018	P8
C	THEFT-2D (All Other Thefts)	0 W MAIN AVE	3/12/2018	P8
C	THEFT-2D (From Building)	0 W PACIFIC AVE	3/13/2018	P8
C	THEFT-2D (From Building)	700 W RIVERSIDE AVE	3/15/2018	P8
C	THEFT-2D (From Building)	0 W PACIFIC AVE	3/15/2018	P8
C	THEFT-2D (From Building)	0 W PACIFIC AVE	3/17/2018	P8
C	THEFT-2D (From Motor Vehicle)	W SPRAGUE AVE / S MONROE ST	3/14/2018	P8
C	THEFT-2D (Shoplifting)	700 W MAIN AVE	3/13/2018	P8
C	THEFT-3D (All Other Thefts)	N WALL ST / W SPOKANE FALLS BLVD	3/11/2018	P8
C	THEFT-3D (All Other Thefts)	1400 W 3RD AVE	3/12/2018	P8
C	THEFT-3D (All Other Thefts)	700 W RIVERSIDE AVE	3/13/2018	P8
C	THEFT-3D (From Building)	300 W 2ND AVE	3/12/2018	P8
C	THEFT-3D (From Building)	200 S LINCOLN ST	3/15/2018	P8
C	THEFT-3D (From Building)	0 W PACIFIC AVE	3/16/2018	P8
C	THEFT-3D (From Motor Vehicle)	100 S LINCOLN ST	3/13/2018	P8
A	THEFT-3D (From Motor Vehicle)	800 W 2ND AVE	3/13/2018	P8
C	THEFT-3D (From Motor Vehicle)	W RIVERSIDE AVE / N BROWNE ST	3/16/2018	P8
C	THEFT-3D (From Motor Vehicle)	W 2ND AVE / S MONROE ST	3/17/2018	P8
C	THEFT-3D (Shoplifting)	1600 W 3RD AVE	3/12/2018	P8
C	THEFT-3D (Shoplifting)	100 W 2ND AVE	3/17/2018	P8
C	THEFT-CITY (All Other Thefts)	0 S POST ST	3/11/2018	P8

POLICE SUMMARY - Ending: Saturday, March 17, 2018



Other Jurisdiction or Unk District

Preliminary IBR Counts

NIBRS Categories (Part 1 Selected)		7 Day Comparison			28 Day Comparison			YTD Comparison		
		Current	Prior	Percent	Current	Prior	Percent	Current	Prior	Percent
Violent	Criminal Homicide	0	0		0	0		0	0	
	Rape	0	0		0	0		0	7	-100.00%
	Robbery - Commercial	0	0		0	0		0	5	-100.00%
	Robbery - Person	0	0		0	0		0	8	-100.00%
	Aggravated Assault - Non DV	0	0		1	0		1	13	-92.31%
	Aggravated Assault - DV	0	0		0	0		0	5	-100.00%
Violent Total:		0	0		1	0		1	38	-97.37%
Property	Burglary - Residential	0	0		0	0		0	1	-100.00%
	Burglary Garage	0	0		0	0		0	0	
	Burglary Commercial	0	0		0	0		0	1	-100.00%
	Larceny	2	1	100.00%	4	2	100.00%	6	14	-57.14%
	Vehicle Theft	0	0		0	2	-100.00%	3	19	-84.21%
	Arson	0	0		0	0		0	0	
Property Total:		2	1	100.00%	4	4	0.00%	9	35	-74.29%
Preliminary Part 1 Crime Totals:		2	1	100.00%	5	4	25.00%	10	73	-86.30%
Current 7 Day Period:		3/11/2018 - 3/17/2018			Prior 7 Day Period:		3/4/2018 - 3/10/2018			
Current 28 Day Period:		2/18/2018 - 3/17/2018			Prior 28 Day Period:		1/21/2018 - 2/17/2018			
Current YTD Day Period:		1/1/2018 - 3/17/2018			Prior YTD Period:		1/1/2017 - 3/17/2017			

Prepared by SPD Crime Analysis Office - Tuesday, March 20, 2018

NOTE: SPD moved from UCR to the NIBRS reporting standard on 10/4/16 following the transition to a new RMS System. [Numbers on CompStat reports prior to this date should not be used as a comparison to those on this report.](#) Additional info on these reporting standards can be found on the FBI website: <https://ucr.fbi.gov/nibrs-overview>

This chart represents Preliminary counts of selected crime categories from Police Case Reports. Full statistical analysis to determine the confidence level of this data has not been performed. The % change columns on the preliminary counts differ from the percentage change on the NIBRS crime report, sometimes significantly. The CompStat report is designed for operational use and includes only selected NIBRS categories and coding less complex than full NIBRS rules. Official statistics for these and other NIBRS categories can be found on WASPC & FBI websites once available.

Sunday - Saturday

Other Jurisdiction/Unk District

3/11/2018 TO 3/17/2018



A/C **Offense Statute**

Address

Reported Date

Dist

SC07

C THEFT-3D (From Motor Vehicle)

500 E HAWTHORNE RD

3/16/2018

P7

A THEFT-3D (From Motor Vehicle)

500 E HAWTHORNE RD

3/16/2018

P7