

SPOKANE POLICE DEPARTMENT

PRELIMINARY CITYWIDE **IBR** CRIME REPORT



Preliminary IBR Counts

CHIEF OF POLICE

Craig Meidl

Period Ending: Saturday, March 10, 2018

NIBRS Categories (Part 1 Selected)		7 Day Comparison			28 Day Comparison			YTD Comparison		
		Current	Prior	Percent	Current	Prior	Percent	Current	Prior	Percent
Violent	Criminal Homicide	1	0		1	0		1	2	-50.00%
	Rape	5	6	-16.67%	25	16	56.25%	46	44	4.55%
	Robbery - Commercial	0	2	-100.00%	5	6	-16.67%	14	20	-30.00%
	Robbery - Person	3	1	200.00%	13	18	-27.78%	40	47	-14.89%
	Aggravated Assault - Non DV	8	14	-42.86%	47	50	-6.00%	117	98	19.39%
	Aggravated Assault - DV	5	8	-37.50%	27	36	-25.00%	75	67	11.94%
Violent Total:		22	31	-29.03%	118	126	-6.35%	293	278	5.40%
Property	Burglary - Residential	13	20	-35.00%	57	91	-37.36%	192	197	-2.54%
	Burglary Garage	5	3	66.67%	24	39	-38.46%	79	94	-15.96%
	Burglary Commercial	5	6	-16.67%	25	37	-32.43%	66	82	-19.51%
	Larceny	199	174	14.37%	801	971	-17.51%	2190	1912	14.54%
	Vehicle Theft	26	21	23.81%	109	163	-33.13%	353	344	2.62%
	Arson	0	0		3	1	200.00%	6	0	
Property Total:		248	224	10.71%	1019	1302	-21.74%	2886	2629	9.78%
Preliminary Part 1 Crime Totals:		270	255	5.88%	1137	1428	-20.38%	3179	2907	9.36%
Current 7 Day Period:		3/4/2018 - 3/10/2018			Prior 7 Day Period:		2/25/2018 - 3/3/2018			
Current 28 Day Period:		2/11/2018 - 3/10/2018			Prior 28 Day Period:		1/14/2018 - 2/10/2018			
Current YTD Day Period:		1/1/2018 - 3/10/2018			Prior YTD Period:		1/1/2017 - 3/10/2017			

Prepared by SPD Crime Analysis Office - Monday, March 12, 2018

NOTE: SPD moved from UCR to the NIBRS reporting standard on 10/4/16 following the transition to a new RMS System. [Numbers on CompStat reports prior to this date should not be used as a comparison to those on this report.](#) Additional info on these reporting standards can be found on the FBI website: <https://ucr.fbi.gov/nibrs-overview>

This chart represents Preliminary counts of selected crime categories from Police Case Reports. Full statistical analysis to determine the confidence level of this data has not been performed. The % change columns on the preliminary counts differ from the percentage change on the NIBRS crime report, sometimes significantly. The CompStat report is designed for operational use and includes only selected NIBRS categories and coding less complex than full NIBRS rules. Official statistics for these and other NIBRS categories can be found on WASPC & FBI websites once available.



SPOKANE POLICE DEPARTMENT



NORTH Police Service Area

PSA Commander

Captain Dan Torok

Northwest District (P1)

Central District (P2)

Neva-Wood District (P3)

Northeast District (P4)



POLICE SUMMARY - Ending: Saturday, March 10, 2018

NORTH PRECINCT (P1, P2, P3, and P4)



Preliminary IBR Counts

NIBRS Categories (Part 1 Selected)		7 Day Comparison			28 Day Comparison			YTD Comparison		
		Current	Prior	Percent	Current	Prior	Percent	Current	Prior	Percent
Violent	Criminal Homicide	1	0		1	0		1	2	-50.00%
	Rape	4	3	33.33%	15	8	87.50%	25	21	19.05%
	Robbery - Commercial	0	2	-100.00%	2	6	-66.67%	11	16	-31.25%
	Robbery - Person	1	1	0.00%	6	12	-50.00%	25	20	25.00%
	Aggravated Assault - Non DV	6	8	-25.00%	30	27	11.11%	69	45	53.33%
	Aggravated Assault - DV	3	3	0.00%	16	26	-38.46%	48	43	11.63%
Violent Total:		15	17	-11.76%	70	79	-11.39%	179	147	21.77%
Property	Burglary - Residential	8	8	0.00%	27	63	-57.14%	115	132	-12.88%
	Burglary Garage	4	1	300.00%	15	29	-48.28%	54	60	-10.00%
	Burglary Commercial	2	5	-60.00%	17	18	-5.56%	38	49	-22.45%
	Larceny	121	116	4.31%	534	679	-21.35%	1476	1234	19.61%
	Vehicle Theft	16	16	0.00%	73	120	-39.17%	241	185	30.27%
	Arson	0	0		3	1	200.00%	4	0	
Property Total:		151	146	3.42%	669	910	-26.48%	1928	1660	16.14%
Preliminary Part 1 Crime Totals:		166	163	1.84%	739	989	-25.28%	2107	1807	16.60%
Current 7 Day Period:		3/4/2018 - 3/10/2018			Prior 7 Day Period:		2/25/2018 - 3/3/2018			
Current 28 Day Period:		2/11/2018 - 3/10/2018			Prior 28 Day Period:		1/14/2018 - 2/10/2018			
Current YTD Day Period:		1/1/2018 - 3/10/2018			Prior YTD Period:		1/1/2017 - 3/10/2017			

Prepared by SPD Crime Analysis Office - Monday, March 12, 2018

NOTE: SPD moved from UCR to the NIBRS reporting standard on 10/4/16 following the transition to a new RMS System. [Numbers on CompStat reports prior to this date should not be used as a comparison to those on this report.](#) Additional info on these reporting standards can be found on the FBI website: <https://ucr.fbi.gov/nibrs-overview>

This chart represents Preliminary counts of selected crime categories from Police Case Reports. Full statistical analysis to determine the confidence level of this data has not been performed. The % change columns on the preliminary counts differ from the percentage change on the NIBRS crime report, sometimes significantly. The CompStat report is designed for operational use and includes only selected NIBRS categories and coding less complex than full NIBRS rules. Official statistics for these and other NIBRS categories can be found on WASPC & FBI websites once available.



POLICE SUMMARY - Ending: Saturday, March 10, 2018



NW - Northwest District (P1)

Preliminary IBR Counts

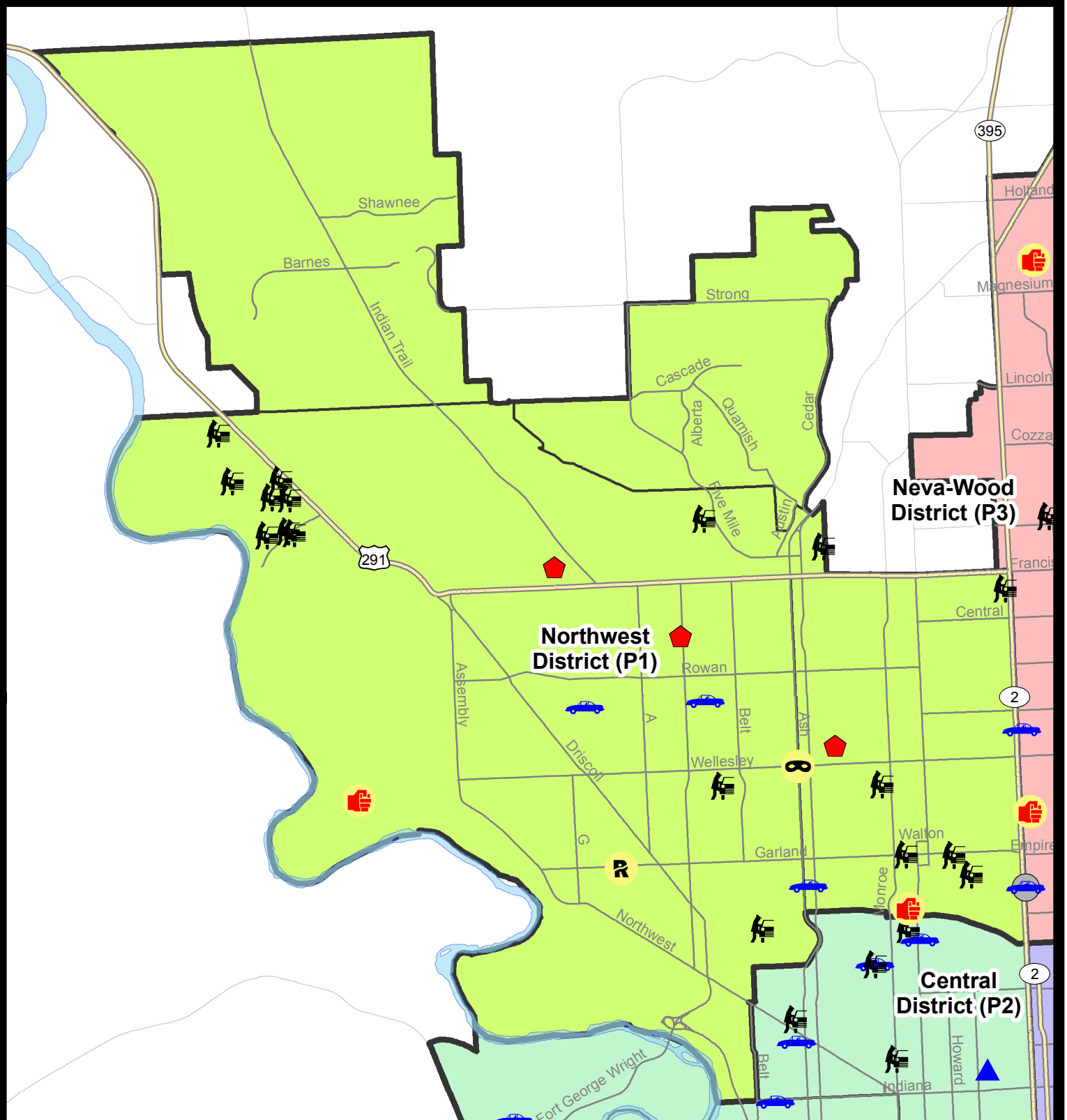
NIBRS Categories (Part 1 Selected)		7 Day Comparison			28 Day Comparison			YTD Comparison		
		Current	Prior	Percent	Current	Prior	Percent	Current	Prior	Percent
Violent	Criminal Homicide	0	0		0	0		0	0	
	Rape	1	1	0.00%	2	1	100.00%	3	3	0.00%
	Robbery - Commercial	0	0		0	1	-100.00%	2	1	100.00%
	Robbery - Person	1	0		1	1	0.00%	3	8	-62.50%
	Aggravated Assault - Non DV	1	1	0.00%	5	3	66.67%	9	15	-40.00%
	Aggravated Assault - DV	1	1	0.00%	2	3	-33.33%	8	8	0.00%
Violent Total:		4	3	33.33%	10	9	11.11%	25	35	-28.57%
Property	Burglary - Residential	3	0		5	16	-68.75%	27	28	-3.57%
	Burglary Garage	0	0		4	5	-20.00%	10	21	-52.38%
	Burglary Commercial	0	1	-100.00%	1	4	-75.00%	6	2	200.00%
	Larceny	26	20	30.00%	97	149	-34.90%	292	265	10.19%
	Vehicle Theft	3	4	-25.00%	15	18	-16.67%	37	36	2.78%
	Arson	0	0		0	0		0	0	
Property Total:		32	25	28.00%	122	192	-36.46%	372	352	5.68%
Preliminary Part 1 Crime Totals:		36	28	28.57%	132	201	-34.33%	397	387	2.58%
Current 7 Day Period:		3/4/2018 - 3/10/2018			Prior 7 Day Period:		2/25/2018 - 3/3/2018			
Current 28 Day Period:		2/11/2018 - 3/10/2018			Prior 28 Day Period:		1/14/2018 - 2/10/2018			
Current YTD Day Period:		1/1/2018 - 3/10/2018			Prior YTD Period:		1/1/2017 - 3/10/2017			

Prepared by SPD Crime Analysis Office - Monday, March 12, 2018

NOTE: SPD moved from UCR to the NIBRS reporting standard on 10/4/16 following the transition to a new RMS System. [Numbers on CompStat reports prior to this date should not be used as a comparison to those on this report.](#) Additional info on these reporting standards can be found on the FBI website: <https://ucr.fbi.gov/nibrs-overview>

This chart represents Preliminary counts of selected crime categories from Police Case Reports. Full statistical analysis to determine the confidence level of this data has not been performed. The % change columns on the preliminary counts differ from the percentage change on the NIBRS crime report, sometimes significantly. The CompStat report is designed for operational use and includes only selected NIBRS categories and coding less complex than full NIBRS rules. Official statistics for these and other NIBRS categories can be found on WASPC & FBI websites once available.





City of Spokane
Northwest District (P1)
Selected Crime Codes
2018-03-04 to 2018-03-10
 Prepared By:
 Crime Analysis Unit
 Spokane Police Department

Legend

NIBRS Events



Criminal Homicide



Rape



Robbery Commercial



Robbery Person



Aggravated Assault



Burglary Residential



Burglary Garage



Burglary Commercial



Vehicle Prowling



Vehicle Theft



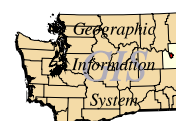
Arson



Cases Represent LERMS Crime Codes
 Points may indicate multiple events
 Note: Veh Prowl is only Larceny displayed

For Additional Information on
 Incidents pertaining to an
 Area, Trend, or Pattern
 Contact Information Analysis

0 0.25 0.5 1 Miles



THIS IS NOT A LEGAL DOCUMENT.
 The information shown on this map is compiled
 from various sources and is subject to constant
 revision. Information shown on this map should
 not be used to determine the location of facilities
 in relationship to property lines, section lines,
 streets, etc.

Sunday - Saturday

3/4/2018 TO 3/10/2018

NW - Northwest District (P1)



A/C	Offense Statute	Address	Reported Date	Dist
<u>SPA1BS</u>				
C	BURGLARY 1D RESIDENTIAL	3400 W TAFT DR	3/8/2018	P1
C	THEFT-2D (From Motor Vehicle)	6500 N CEDAR ST	3/9/2018	P1
A	THEFT-3D (From Motor Vehicle)	2400 W DELL DR	3/7/2018	P1
<u>SPA1NH</u>				
C	ASSAULT-2D	800 W CORA AVE	3/7/2018	P1
A	BURGLARY-RESIDENTIAL	4800 N CEDAR ST	3/5/2018	P1
C	MAIL THEFT (All Others)	5000 N MADISON ST	3/5/2018	P1
C	ROBBERY 1D PERSON (NOT PURSE SNATCHING)	W WELLESLEY AVE / N ASH ST	3/7/2018	P1
C	THEFT OF MOTOR VEHICLE	1600 W GORDON AVE	3/5/2018	P1
C	THEFT-2D (From Motor Vehicle)	W KIERNAN AVE / N WASHINGTON ST	3/5/2018	P1
C	THEFT-2D (From Motor Vehicle)	W GARLAND AVE / N LINCOLN ST	3/6/2018	P1
C	THEFT-3D (From Building)	5200 N MADISON ST	3/7/2018	P1
A	THEFT-3D (From Motor Vehicle)	6100 N DIVISION ST	3/4/2018	P1
C	THEFT-3D (From Motor Vehicle)	4400 N MADISON ST	3/8/2018	P1
C	THEFT-3D (From Motor Vehicle)	500 W GARLAND AVE	3/9/2018	P1
C	THEFT-3D (Shoplifting)	4800 N DIVISION ST	3/9/2018	P1
C	THEFT-CITY (From Building)	1100 W GORDON AVE	3/5/2018	P1
C	THEFT-CITY (Shoplifting)	4200 N DIVISION ST	3/10/2018	P3
<u>SPA1NW</u>				
C	ASSAULT-2D	5100 W MANOR CREST ST	3/8/2018	P4
C	BURGLARY-RESIDENTIAL	5800 N ALBERTA ST	3/5/2018	P1
C	RAPE OF A CHILD-1D (RAPE)		3/7/2018	P1
C	THEFT OF MOTOR VEHICLE	2400 W EVERETT AVE	3/5/2018	P1
C	THEFT OF MOTOR VEHICLE	3300 W OLYMPIC PL	3/10/2018	P1
C	THEFT-2D (All Other Thefts)	4100 N ELM ST	3/5/2018	P1
C	THEFT-3D (From Building)	4100 N ELM ST	3/5/2018	P1
C	THEFT-3D (From Building)	6000 N ASSEMBLY ST	3/8/2018	P1
C	THEFT-3D (From Motor Vehicle)	2300 W WELLESLEY AVE	3/5/2018	P1
C	THEFT-3D (From Motor Vehicle)	6800 N DOUGLASS ST	3/6/2018	P1
C	THEFT-3D (From Motor Vehicle)	5800 W EXCELL AVE	3/6/2018	P1
C	THEFT-3D (From Motor Vehicle)	7200 N OLD FORT CT	3/6/2018	P1
C	THEFT-3D (From Motor Vehicle)	6200 W METHOW CT	3/6/2018	P1
C	THEFT-3D (From Motor Vehicle)	5600 W RIFLE CLUB RD	3/6/2018	P1
C	THEFT-3D (From Motor Vehicle)	7700 N TUCANNON ST	3/6/2018	P1
C	THEFT-3D (From Motor Vehicle)	5600 W RIFLE CLUB RD	3/7/2018	P1
C	THEFT-3D (From Motor Vehicle)	5600 W EXCELL AVE	3/7/2018	P1
C	THEFT-3D (From Motor Vehicle)	2000 W LIBERTY AVE	3/8/2018	P1

<u>A/C</u>	<u>Offense Statute</u>	<u>Address</u>	<u>Reported Date</u>	<u>Dist</u>
A	VEHICLE PROWLING-2D/Theft of Motor Vehicle Parts or Acce	2400 W EVERETT AVE	3/5/2018	P1

POLICE SUMMARY - Ending: Saturday, March 10, 2018

NW - North Central District (P2)



Preliminary IBR Counts

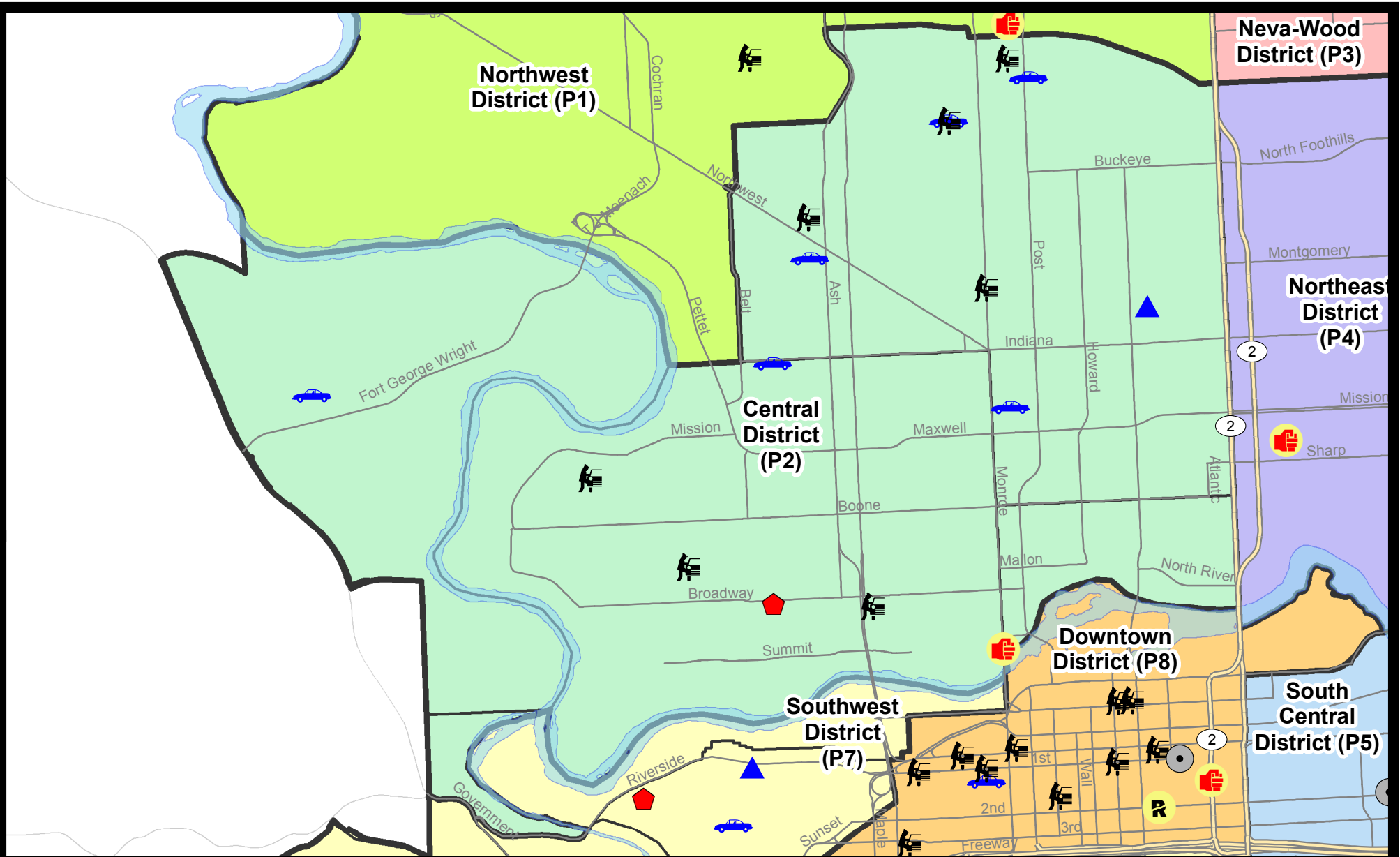
NIBRS Categories (Part 1 Selected)		7 Day Comparison			28 Day Comparison			YTD Comparison		
		Current	Prior	Percent	Current	Prior	Percent	Current	Prior	Percent
Violent	Criminal Homicide	0	0		0	0		0	0	
	Rape	0	0		1	2	-50.00%	3	5	-40.00%
	Robbery - Commercial	0	0		0	2	-100.00%	2	3	-33.33%
	Robbery - Person	0	0		2	5	-60.00%	10	4	150.00%
	Aggravated Assault - Non DV	1	0		5	6	-16.67%	13	12	8.33%
	Aggravated Assault - DV	0	0		5	7	-28.57%	12	12	0.00%
Violent Total:		1	0		13	22	-40.91%	40	36	11.11%
Property	Burglary - Residential	1	4	-75.00%	7	11	-36.36%	25	33	-24.24%
	Burglary Garage	1	1	0.00%	4	8	-50.00%	13	17	-23.53%
	Burglary Commercial	0	2	-100.00%	6	2	200.00%	8	25	-68.00%
	Larceny	20	17	17.65%	99	105	-5.71%	234	218	7.34%
	Vehicle Theft	6	4	50.00%	18	23	-21.74%	53	30	76.67%
	Arson	0	0		0	0		0	0	
Property Total:		28	28	0.00%	134	149	-10.07%	333	323	3.10%
Preliminary Part 1 Crime Totals:		29	28	3.57%	147	171	-14.04%	373	359	3.90%
Current 7 Day Period:		3/4/2018 - 3/10/2018			Prior 7 Day Period:		2/25/2018 - 3/3/2018			
Current 28 Day Period:		2/11/2018 - 3/10/2018			Prior 28 Day Period:		1/14/2018 - 2/10/2018			
Current YTD Day Period:		1/1/2018 - 3/10/2018			Prior YTD Period:		1/1/2017 - 3/10/2017			

Prepared by SPD Crime Analysis Office - Monday, March 12, 2018

NOTE: SPD moved from UCR to the NIBRS reporting standard on 10/4/16 following the transition to a new RMS System. [Numbers on CompStat reports prior to this date should not be used as a comparison to those on this report.](#) Additional info on these reporting standards can be found on the FBI website: <https://ucr.fbi.gov/nibrs-overview>

This chart represents Preliminary counts of selected crime categories from Police Case Reports. Full statistical analysis to determine the confidence level of this data has not been performed. The % change columns on the preliminary counts differ from the percentage change on the NIBRS crime report, sometimes significantly. The CompStat report is designed for operational use and includes only selected NIBRS categories and coding less complex than full NIBRS rules. Official statistics for these and other NIBRS categories can be found on WASPC & FBI websites once available.





City of Spokane
Central District (P2)
Selected
Crime Types
2018-03-04 to 2018-03-10
 Prepared By:
 Crime Analysis Unit
 Spokane Police Department

Legend

NIBRS Events

- | | | | |
|-------------------|--------------------|----------------------|---------------------|
| Criminal Homicide | Robbery Commercial | Aggravated Assault | Burglary Commercial |
| Rape | Robbery Person | Burglary Residential | Vehicle Prowling |
| | Burglary Garage | Vehicle Theft | Arson |

Cases Represent LERMS Crime Codes
 Points may indicate multiple events
 Note: Veh Prowl is only Larceny category displayed



For Additional Information on Incidents
 pertaining to an Area, Trend, or Pattern
 Contact Information Analysis

0 0.2 0.4 0.6 Miles



THIS IS NOT A LEGAL DOCUMENT:
 The information shown on this map is compiled
 from various sources and is subject to constant
 revision. Information shown on this map should
 not be used to determine the location of facilities
 in relationship to property lines, section lines,
 streets, etc.



Sunday - Saturday

NW - Central District (P2)

3/4/2018 TO 3/10/2018



<u>A/C</u>	<u>Offense Statute</u>	<u>Address</u>	<u>Reported Date</u>	<u>Dist</u>
<u>SPA2EG</u>				
A	BURGLARY 2D GARAGE	300 W KNOX AVE	3/5/2018	P2
A	THEFT OF MOTOR VEHICLE	1100 W FAIRVIEW AVE	3/5/2018	P2
C	THEFT OF MOTOR VEHICLE	1700 W CARLISLE AVE	3/5/2018	P2
C	THEFT OF MOTOR VEHICLE	900 W SPOFFORD AVE	3/5/2018	P1
C	THEFT OF MOTOR VEHICLE	3100 N POST ST	3/7/2018	P2
C	THEFT-2D (All Other Thefts)	1600 W GRACE AVE	3/4/2018	P1
C	THEFT-2D (From Building)	1400 N ATLANTIC ST	3/9/2018	P2
C	THEFT-3D (All Other Thefts)	1800 N WALL ST	3/4/2018	P2
C	THEFT-3D (All Other Thefts)	1200 W MANSFIELD AVE	3/9/2018	P2
C	THEFT-3D (From Motor Vehicle)	N MONROE ST / W MANSFIELD AVE	3/4/2018	P2
C	THEFT-3D (From Motor Vehicle)	1100 W FAIRVIEW AVE	3/5/2018	P2
C	THEFT-3D (From Motor Vehicle)	1700 W YORK AVE	3/6/2018	P2
C	THEFT-3D (From Motor Vehicle)	800 W ALICE AVE	3/10/2018	P6
C	THEFT-3D (Motor Vehicle Parts or Accessories)	1300 N ATLANTIC ST	3/4/2018	P2
C	THEFT-3D (Motor Vehicle Parts or Accessories)	900 W SPOFFORD AVE	3/5/2018	P1
<u>SPA2RS</u>				
C	ASSAULT-2D	300 N MONROE ST	3/5/2018	P1
C	THEFT-3D (Motor Vehicle Parts or Accessories)	700 W MALLON AVE	3/4/2018	P2
C	THEFT-3D (Motor Vehicle Parts or Accessories)	1000 N HOWARD ST	3/4/2018	P2
<u>SPA2WC</u>				
C	BURGLARY-RESIDENTIAL	1900 W BROADWAY AVE	3/7/2018	P2
C	MAIL THEFT (All Others)	2100 W GARDNER AVE	3/4/2018	P2
C	THEFT OF MOTOR VEHICLE	1900 W INDIANA AVE	3/10/2018	P1
C	THEFT-2D (From Building)	2100 W INDIANA AVE	3/4/2018	P1
C	THEFT-2D (From Building)	1100 W AUGUSTA AVE	3/5/2018	P2
C	THEFT-2D (From Building)	2400 W DEAN AVE	3/9/2018	P2
C	THEFT-2D (Shoplifting)	1100 N MONROE ST	3/6/2018	P2
C	THEFT-3D (From Motor Vehicle)	700 N MAPLE ST	3/4/2018	P2
C	THEFT-3D (From Motor Vehicle)	2800 W SINTO AVE	3/7/2018	P2
A	THEFT-3D (From Motor Vehicle)	2300 W DEAN AVE	3/9/2018	P2
<u>SPA2WH</u>				
C	THEFT OF MOTOR VEHICLE	3900 W RANDOLPH RD	3/7/2018	P1

POLICE SUMMARY - Ending: Saturday, March 10, 2018



NE - Neva-Wood District (P3)

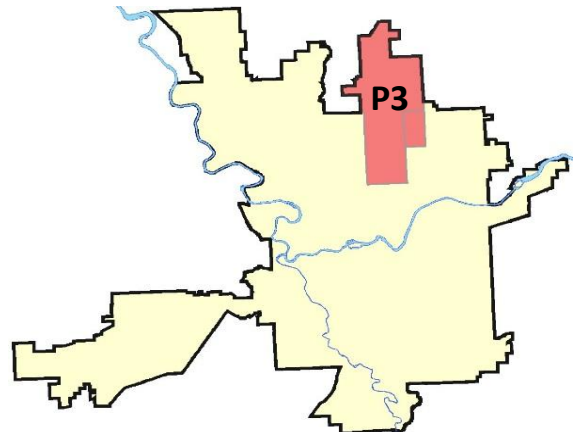
Preliminary IBR Counts

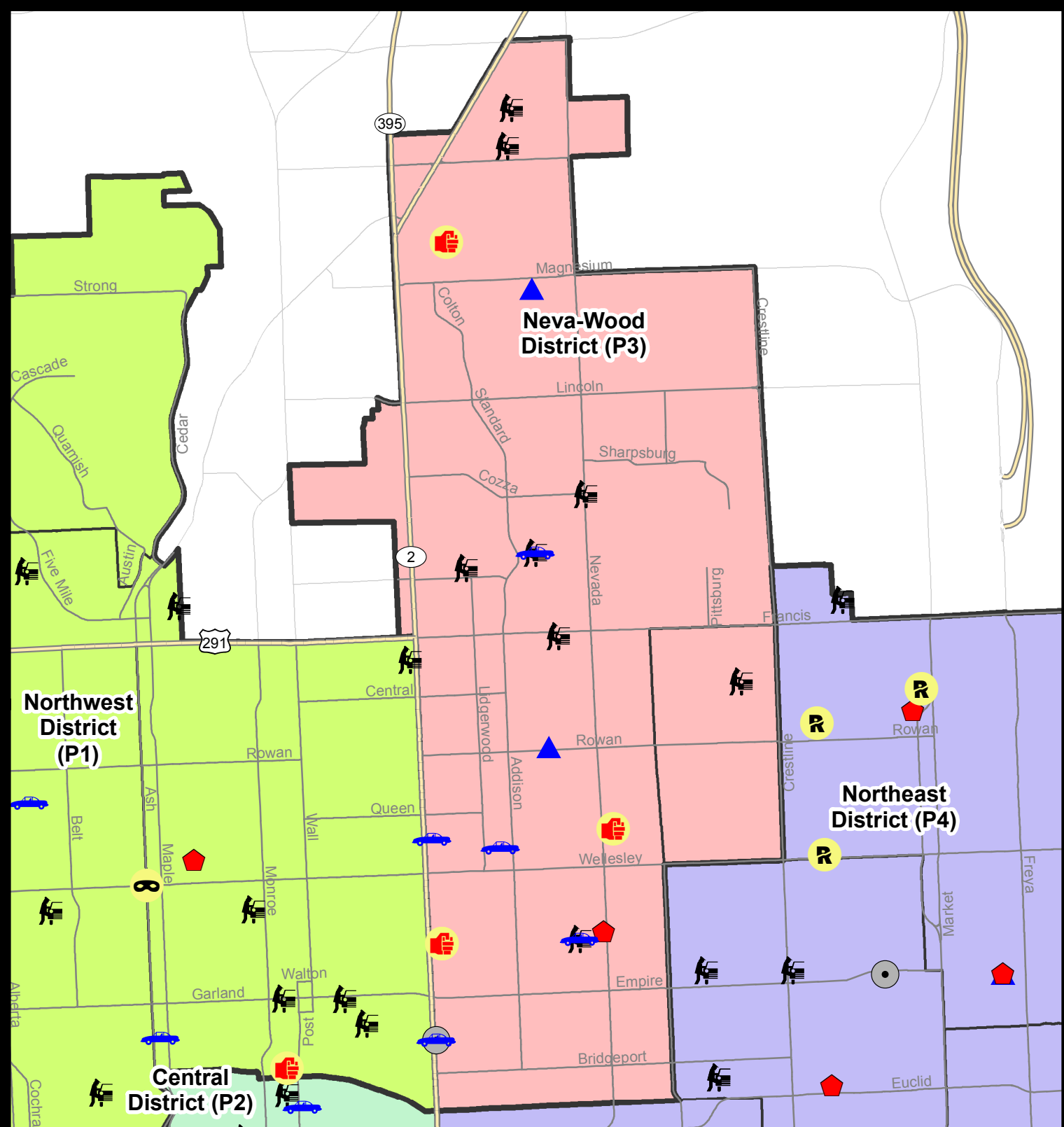
NIBRS Categories (Part 1 Selected)		7 Day Comparison			28 Day Comparison			YTD Comparison		
		Current	Prior	Percent	Current	Prior	Percent	Current	Prior	Percent
Violent	Criminal Homicide	1	0		1	0		1	1	0.00%
	Rape	0	1	-100.00%	3	3	0.00%	7	4	75.00%
	Robbery - Commercial	0	2	-100.00%	2	2	0.00%	5	7	-28.57%
	Robbery - Person	0	0		1	4	-75.00%	7	5	40.00%
	Aggravated Assault - Non DV	3	4	-25.00%	11	10	10.00%	27	8	237.50%
	Aggravated Assault - DV	1	2	-50.00%	5	5	0.00%	11	13	-15.38%
Violent Total:		5	9	-44.44%	23	24	-4.17%	58	38	52.63%
Property	Burglary - Residential	1	1	0.00%	6	18	-66.67%	32	43	-25.58%
	Burglary Garage	2	0		4	11	-63.64%	21	14	50.00%
	Burglary Commercial	1	1	0.00%	5	4	25.00%	10	13	-23.08%
	Larceny	47	51	-7.84%	229	281	-18.51%	648	511	26.81%
	Vehicle Theft	6	5	20.00%	26	44	-40.91%	86	63	36.51%
	Arson	0	0		1	1	0.00%	2	0	
Property Total:		57	58	-1.72%	271	359	-24.51%	799	644	24.07%
Preliminary Part 1 Crime Totals:		62	67	-7.46%	294	383	-23.24%	857	682	25.66%
Current 7 Day Period:		3/4/2018 - 3/10/2018			Prior 7 Day Period:		2/25/2018 - 3/3/2018			
Current 28 Day Period:		2/11/2018 - 3/10/2018			Prior 28 Day Period:		1/14/2018 - 2/10/2018			
Current YTD Day Period:		1/1/2018 - 3/10/2018			Prior YTD Period:		1/1/2017 - 3/10/2017			

Prepared by SPD Crime Analysis Office - Monday, March 12, 2018

NOTE: SPD moved from UCR to the NIBRS reporting standard on 10/4/16 following the transition to a new RMS System. [Numbers on CompStat reports prior to this date should not be used as a comparison to those on this report.](#) Additional info on these reporting standards can be found on the FBI website: <https://ucr.fbi.gov/nibrs-overview>

This chart represents Preliminary counts of selected crime categories from Police Case Reports. Full statistical analysis to determine the confidence level of this data has not been performed. The % change columns on the preliminary counts differ from the percentage change on the NIBRS crime report, sometimes significantly. The CompStat report is designed for operational use and includes only selected NIBRS categories and coding less complex than full NIBRS rules. Official statistics for these and other NIBRS categories can be found on WASPC & FBI websites once available.





City of Spokane
Neva-Wood District (P3)
Selected Crime Codes
2018-03-04 to 2018-03-10
 Prepared By:
 Crime Analysis Unit
 Spokane Police Department

Legend

NIBRS Events



Criminal Homicide



Rape



Robbery Commercial



Robbery Person



Aggravated Assault



Burglary Residential



Burglary Commercial



Burglary Garage



Burglary Commercial



Vehicle Prowling



Vehicle Theft



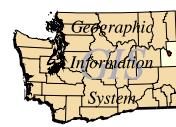
Arson



Cases Represent LERMS Crime Codes
 Points may indicate multiple events
 Note: Veh Prowl is only Larceny displayed

For Additional Information on
 Incidents pertaining to an
 Area, Trend, or Pattern
 Contact Information Analysis

0 0.2 0.4 0.8 Miles



THIS IS NOT A LEGAL DOCUMENT:
 The information shown on this map is compiled
 from various sources and is subject to constant
 revision. Information shown on this map should
 not be used to determine the location of facilities
 in relationship to property lines, section lines,
 streets, etc.

Sunday - Saturday

3/4/2018 TO 3/10/2018

NE - Neva-Wood District (P3)



A/C	Offense Statute	Address	Reported Date	Dist
SPB3NL				
C	ASSAULT-2D	8900 N COLTON ST	3/5/2018	P4
C	ASSAULT-2D	1000 E OLYMPIC AVE	3/6/2018	P3
C	BURGLARY 2D COMMERCIAL	3500 N DIVISION ST	3/7/2018	P3
C	BURGLARY 2D FENCED AREA	3500 N DIVISION ST	3/7/2018	P3
C	BURGLARY 2D GARAGE	600 E MAGNESIUM RD	3/6/2018	P3
C	BURGLARY 2D GARAGE	600 E ROWAN AVE	3/8/2018	P3
C	BURGLARY-RESIDENTIAL	900 E RICH AVE	3/7/2018	P3
C	HARASSMENT (Weapon Involved)	0 E ROCKWELL AVE	3/4/2018	P3
C	MAIL THEFT (All Others)	7200 N NEVADA ST	3/6/2018	P3
C	MURDER-2D	700 E HOFFMAN AVE	3/8/2018	P4
C	THEFT OF MOTOR VEHICLE	6800 N DAKOTA ST	3/6/2018	P4
C	THEFT OF MOTOR VEHICLE	3500 N DIVISION ST	3/7/2018	P3
C	THEFT OF MOTOR VEHICLE	3500 N DIVISION ST	3/7/2018	P3
C	THEFT OF MOTOR VEHICLE	4700 N DIVISION ST	3/7/2018	P4
C	THEFT OF MOTOR VEHICLE	800 E ROCKWELL AVE	3/9/2018	P4
C	THEFT-2D (From Building)	9200 N COLTON ST	3/8/2018	P3
C	THEFT-2D (From Building)	4700 N DIVISION ST	3/9/2018	P3
C	THEFT-2D (From Building)	5800 N DIVISION ST	3/9/2018	P3
C	THEFT-2D (From Building)	7100 N DIVISION ST	3/9/2018	P3
C	THEFT-2D (From Motor Vehicle)	1000 E COZZA DR	3/5/2018	P3
C	THEFT-2D (From Motor Vehicle)	9700 N NEWPORT HWY	3/5/2018	P3
C	THEFT-2D (From Motor Vehicle)	600 E HOLLAND AVE	3/8/2018	P3
C	THEFT-3D (All Other Thefts)	600 E BRIDGEPORT AVE	3/4/2018	P3
C	THEFT-3D (All Other Thefts)	900 E FRANCIS AVE	3/4/2018	P3
C	THEFT-3D (All Other Thefts)	5500 N DIVISION ST	3/5/2018	P3
C	THEFT-3D (All Other Thefts)	1100 E QUEEN AVE	3/8/2018	P3
C	THEFT-3D (All Other Thefts)	4700 N DIVISION ST	3/8/2018	P3
A	THEFT-3D (All Other Thefts)	4500 N DIVISION ST	3/8/2018	P3
C	THEFT-3D (From Building)	7900 N DIVISION ST	3/4/2018	P3
C	THEFT-3D (From Building)	7400 N NEVADA ST	3/5/2018	P3
C	THEFT-3D (From Building)	500 E HOLLAND AVE	3/6/2018	P3
C	THEFT-3D (From Building)	6000 N LIDGERWOOD ST	3/7/2018	P3
C	THEFT-3D (From Building)	7400 N NEVADA ST	3/8/2018	P3
C	THEFT-3D (From Building)	6000 N LIDGERWOOD ST	3/8/2018	P3
C	THEFT-3D (From Building)	5900 N WISCOMB ST	3/9/2018	P3
C	THEFT-3D (From Building)	9200 N COLTON ST	3/10/2018	P3
C	THEFT-3D (From Motor Vehicle)	700 E FRANCIS AVE	3/5/2018	P3
C	THEFT-3D (From Motor Vehicle)	200 E LYONS AVE	3/8/2018	P3

For protection of victim privacy, the entire address on sexual assault crimes has been redacted.

A/C	Offense Statute	Address	Reported Date	Dist
C	THEFT-3D (From Motor Vehicle)	800 E ROCKWELL AVE	3/9/2018	P4
C	THEFT-3D (Motor Vehicle Parts or Accessories)	1000 E COZZA DR	3/7/2018	P3
C	THEFT-3D (Motor Vehicle Parts or Accessories)	7600 N DIVISION ST	3/9/2018	P3
C	THEFT-3D (Motor Vehicle Parts or Accessories)	500 E OLYMPIC AVE	3/9/2018	P3
C	THEFT-3D (Shoplifting)	4700 N DIVISION ST	3/4/2018	P3
C	THEFT-3D (Shoplifting)	9500 N NEWPORT HWY	3/5/2018	P3
C	THEFT-3D (Shoplifting)	4700 N DIVISION ST	3/7/2018	P3
C	THEFT-3D (Shoplifting)	4700 N DIVISION ST	3/7/2018	P3
C	THEFT-3D (Shoplifting)	9600 N NEWPORT HWY	3/8/2018	P3
C	THEFT-3D (Shoplifting)	9500 N NEWPORT HWY	3/8/2018	P3
C	THEFT-3D (Shoplifting)	4700 N DIVISION ST	3/9/2018	P3
C	THEFT-3D (Shoplifting)	4700 N DIVISION ST	3/9/2018	P3
C	THEFT-3D (Shoplifting)	4700 N DIVISION ST	3/9/2018	P4
C	THEFT-3D (Shoplifting)	5800 N DIVISION ST	3/10/2018	P4
C	THEFT-3D (Shoplifting)	10100 N NEWPORT HWY	3/10/2018	P3
C	THEFT-3D (Shoplifting)	9200 N COLTON ST	3/10/2018	P3
C	THEFT-3D (Shoplifting)	4700 N DIVISION ST	3/10/2018	P3
C	THEFT-CITY (From Motor Vehicle)	6800 N DAKOTA ST	3/6/2018	P4
C	THEFT-CITY (Shoplifting)	6500 N NEVADA ST	3/10/2018	P4
C	THEFT-CITY (Shoplifting)	9600 N NEWPORT HWY	3/10/2018	P3
C	TMVWOP-2D	400 E WABASH AVE	3/8/2018	P4
C	WEAPON(INTIMIDATE WITH)	0 E ROCKWELL AVE	3/4/2018	P3

SPB3WH

C	MAIL THEFT (All Others)	1800 E COLUMBIA AVE	3/8/2018	P3
C	THEFT-3D (From Motor Vehicle)	1800 E CENTRAL AVE	3/7/2018	P3

POLICE SUMMARY - Ending: Saturday, March 10, 2018



NE - Northeast District (P4)

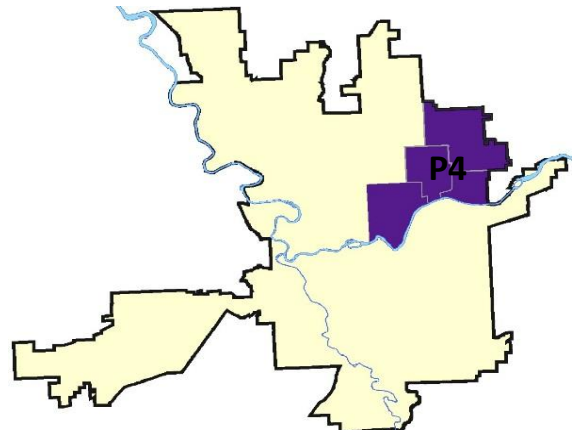
Preliminary IBR Counts

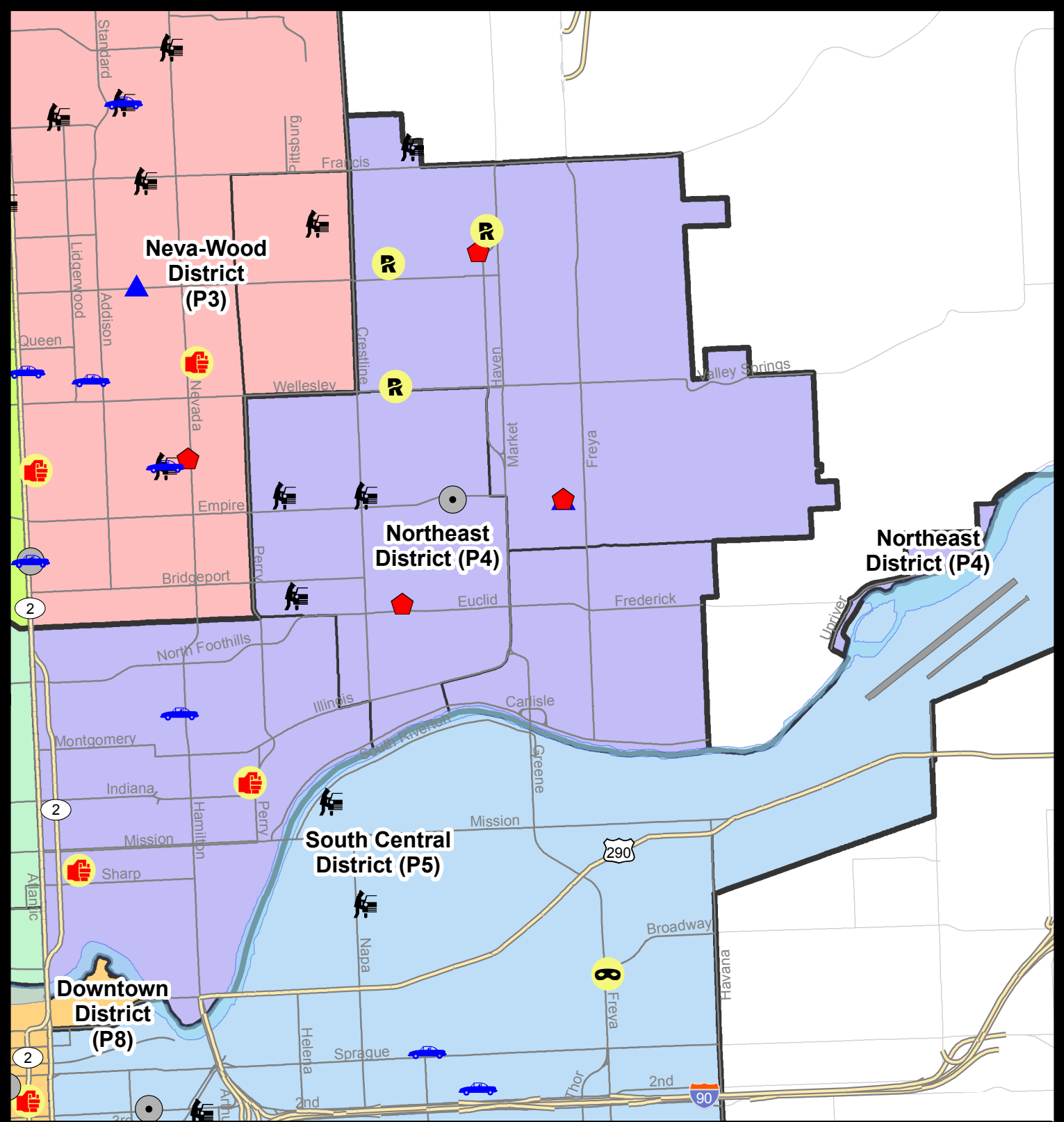
NIBRS Categories (Part 1 Selected)		7 Day Comparison			28 Day Comparison			YTD Comparison		
		Current	Prior	Percent	Current	Prior	Percent	Current	Prior	Percent
Violent	Criminal Homicide	0	0		0	0		0	1	-100.00%
	Rape	3	1	200.00%	9	2	350.00%	12	9	33.33%
	Robbery - Commercial	0	0		0	1	-100.00%	2	5	-60.00%
	Robbery - Person	0	1	-100.00%	2	2	0.00%	5	3	66.67%
	Aggravated Assault - Non DV	1	3	-66.67%	9	8	12.50%	20	10	100.00%
	Aggravated Assault - DV	1	0		4	11	-63.64%	17	10	70.00%
Violent Total:		5	5	0.00%	24	24	0.00%	56	38	47.37%
Property	Burglary - Residential	3	3	0.00%	9	18	-50.00%	31	28	10.71%
	Burglary Garage	1	0		3	5	-40.00%	10	8	25.00%
	Burglary Commercial	1	1	0.00%	5	8	-37.50%	14	9	55.56%
	Larceny	28	28	0.00%	109	144	-24.31%	302	240	25.83%
	Vehicle Theft	1	3	-66.67%	14	35	-60.00%	65	56	16.07%
	Arson	0	0		2	0		2	0	
Property Total:		34	35	-2.86%	142	210	-32.38%	424	341	24.34%
Preliminary Part 1 Crime Totals:		39	40	-2.50%	166	234	-29.06%	480	379	26.65%
Current 7 Day Period:		3/4/2018 - 3/10/2018			Prior 7 Day Period:		2/25/2018 - 3/3/2018			
Current 28 Day Period:		2/11/2018 - 3/10/2018			Prior 28 Day Period:		1/14/2018 - 2/10/2018			
Current YTD Day Period:		1/1/2018 - 3/10/2018			Prior YTD Period:		1/1/2017 - 3/10/2017			

Prepared by SPD Crime Analysis Office - Monday, March 12, 2018

NOTE: SPD moved from UCR to the NIBRS reporting standard on 10/4/16 following the transition to a new RMS System. [Numbers on CompStat reports prior to this date should not be used as a comparison to those on this report.](#) Additional info on these reporting standards can be found on the FBI website: <https://ucr.fbi.gov/nibrs-overview>

This chart represents Preliminary counts of selected crime categories from Police Case Reports. Full statistical analysis to determine the confidence level of this data has not been performed. The % change columns on the preliminary counts differ from the percentage change on the NIBRS crime report, sometimes significantly. The CompStat report is designed for operational use and includes only selected NIBRS categories and coding less complex than full NIBRS rules. Official statistics for these and other NIBRS categories can be found on WASPC & FBI websites once available.





City of Spokane

Northeast District (P4)

Selected Crime Codes

2018-03-04 to 2018-03-10

Prepared By:
Crime Analysis Unit
Spokane Police Department

Legend

NIBRS Events



Criminal Homicide



Rape



Robbery Commercial



Robbery Person



Aggravated Assault



Burglary Residential



Burglary Garage



Burglary Commercial



Vehicle Prowling



Vehicle Theft



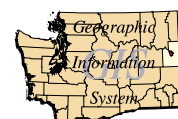
Arson



Cases Represent LERMS Crime Codes
Points may indicate multiple events
Note: Veh Prowl is only Larceny displayed

For Additional Information on
Incidents pertaining to an
Area, Trend, or Pattern
Contact Information Analysis

0 0.2 0.4 0.8 Miles



THIS IS NOT A LEGAL DOCUMENT:
The information shown on this map is compiled
from various sources and is subject to constant
revision. Information shown on this map should
not be used to determine the location of facilities
in relationship to property lines, section lines,
streets, etc.

Sunday - Saturday

NE - Northeast District (P4)

3/4/2018 TO 3/10/2018



A/C	Offense Statute	Address	Reported Date	Dist
<u>SPB4BE</u>				
C	BURGLARY 2D COMMERCIAL	2700 E GARLAND AVE	3/6/2018	P4
C	BURGLARY-RESIDENTIAL	2300 E EUCLID AVE	3/9/2018	P4
C	THEFT-3D (From Building)	2300 E EUCLID AVE	3/4/2018	P4
C	THEFT-3D (From Building)	2700 E GARLAND AVE	3/6/2018	P4
C	THEFT-3D (From Building)	1800 E GLASS AVE	3/7/2018	P4
C	THEFT-3D (From Building)	4000 N HELENA ST	3/8/2018	P4
A	THEFT-3D (From Motor Vehicle)	1600 E LIBERTY AVE	3/4/2018	P4
C	THEFT-3D (From Motor Vehicle)	1600 E LIBERTY AVE	3/4/2018	P4
C	THEFT-3D (From Motor Vehicle)	1600 E WALTON AVE	3/6/2018	P4
C	THEFT-3D (From Motor Vehicle)	3900 N CRESTLINE ST	3/8/2018	P2
<u>SPB4HI</u>				
C	BURGLARY 2D GARAGE	3400 E EMPIRE AVE	3/8/2018	P4
C	BURGLARY-RESIDENTIAL	3400 E EMPIRE AVE	3/6/2018	P4
C	BURGLARY-RESIDENTIAL	2900 E JOSEPH AVE	3/8/2018	P4
C	MAIL THEFT (All Others)	4100 E JOSEPH AVE	3/8/2018	P4
C	RAPE OF A CHILD-1D (RAPE)		3/6/2018	P4
C	RAPE-1ST DEG (RAPE)		3/5/2018	P4
C	RAPE-3D (RAPE)		3/8/2018	P4
C	THEFT-3D (All Other Thefts)	4700 N NELSON ST	3/4/2018	P4
C	THEFT-3D (All Other Thefts)	6000 N COOK ST	3/5/2018	P4
C	THEFT-3D (All Other Thefts)	2300 E SANSON AVE	3/8/2018	P4
C	THEFT-3D (From Building)	3000 E COLUMBIA AVE	3/5/2018	P4
C	THEFT-3D (From Building)	4100 N MARKET ST	3/9/2018	P4
C	THEFT-3D (From Building)	5100 N MARKET ST	3/9/2018	P4
C	THEFT-3D (From Motor Vehicle)	6300 N SMITH ST	3/9/2018	P4
C	THEFT-CITY (All Other Thefts)	3400 E EMPIRE AVE	3/6/2018	P4
C	THEFT-CITY (From Building)	2900 E EVERETT AVE	3/7/2018	P4
<u>SPB4LO</u>				
C	ASSAULT-2D	200 E SINTO AVE	3/6/2018	P4
C	ASSAULT-2D	1300 E BALDWIN AVE	3/10/2018	P4
C	THEFT OF MOTOR VEHICLE	800 E JACKSON AVE	3/4/2018	P3
C	THEFT-2D (All Other Thefts)	2500 N MORTON ST	3/6/2018	P4
C	THEFT-2D (All Other Thefts)	300 E NORA AVE	3/8/2018	P4
C	THEFT-2D (From Building)	1700 N DIVISION ST	3/8/2018	P4
C	THEFT-3D (All Other Thefts)	700 E DESMET AVE	3/6/2018	P4
C	THEFT-3D (All Other Thefts)	100 E BOONE AVE	3/9/2018	P4
C	THEFT-3D (From Building)	1100 N SUPERIOR ST	3/9/2018	P4

For protection of victim privacy, the entire address on sexual assault crimes has been redacted.

A/C	Offense Statute	Address	Reported Date	Dist
C	THEFT-3D (Shoplifting)	2000 N HAMILTON ST	3/6/2018	P4
<u>SPB4MI</u>				
C	THEFT-2D (From Building)	2600 N MARKET ST	3/9/2018	P4
C	THEFT-2D (From Building)	2600 N MARKET ST	3/9/2018	P4
C	THEFT-3D (All Other Thefts)	3900 E LIBERTY AVE	3/5/2018	P4

SPOKANE POLICE DEPARTMENT



SOUTH **Police Service Area**

PSA Commander

Captain Tracie Meidl

South Central District (P5)

Southeast District (P6)

Southwest District (P7)



POLICE SUMMARY - Ending: Saturday, March 10, 2018

SOUTH PRECINCT (P5, P6, and P7)



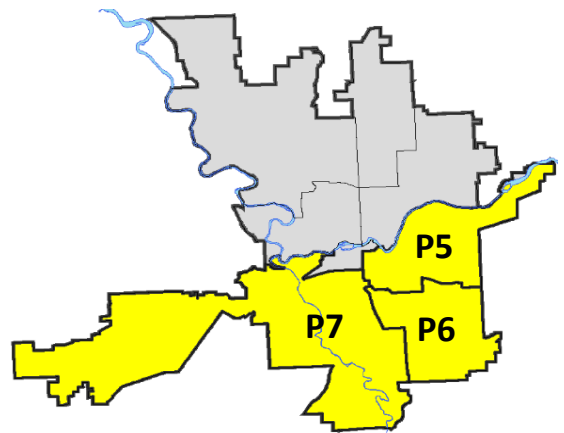
Preliminary IBR Counts

NIBRS Categories (Part 1 Selected)		7 Day Comparison			28 Day Comparison			YTD Comparison		
		Current	Prior	Percent	Current	Prior	Percent	Current	Prior	Percent
Violent	Criminal Homicide	0	0		0	0		0	0	
	Rape	0	3	-100.00%	9	5	80.00%	17	13	30.77%
	Robbery - Commercial	0	0		2	0		2	1	100.00%
	Robbery - Person	2	0		5	4	25.00%	9	14	-35.71%
	Aggravated Assault - Non DV	1	3	-66.67%	9	12	-25.00%	26	28	-7.14%
	Aggravated Assault - DV	1	5	-80.00%	10	8	25.00%	24	18	33.33%
Violent Total:		4	11	-63.64%	35	29	20.69%	78	74	5.41%
Property	Burglary - Residential	5	11	-54.55%	28	26	7.69%	73	58	25.86%
	Burglary Garage	1	2	-50.00%	9	10	-10.00%	25	34	-26.47%
	Burglary Commercial	2	1	100.00%	5	15	-66.67%	21	28	-25.00%
	Larceny	50	46	8.70%	184	208	-11.54%	500	522	-4.21%
	Vehicle Theft	9	5	80.00%	32	38	-15.79%	100	128	-21.88%
	Arson	0	0		0	0		2	0	
Property Total:		67	65	3.08%	258	297	-13.13%	721	770	-6.36%
Preliminary Part 1 Crime Totals:		71	76	-6.58%	293	326	-10.12%	799	844	-5.33%
Current 7 Day Period:		3/4/2018 - 3/10/2018			Prior 7 Day Period:		2/25/2018 - 3/3/2018			
Current 28 Day Period:		2/11/2018 - 3/10/2018			Prior 28 Day Period:		1/14/2018 - 2/10/2018			
Current YTD Day Period:		1/1/2018 - 3/10/2018			Prior YTD Period:		1/1/2017 - 3/10/2017			

Prepared by SPD Crime Analysis Office - Monday, March 12, 2018

NOTE: SPD moved from UCR to the NIBRS reporting standard on 10/4/16 following the transition to a new RMS System. [Numbers on CompStat reports prior to this date should not be used as a comparison to those on this report.](#) Additional info on these reporting standards can be found on the FBI website: <https://ucr.fbi.gov/nibrs-overview>

This chart represents Preliminary counts of selected crime categories from Police Case Reports. Full statistical analysis to determine the confidence level of this data has not been performed. The % change columns on the preliminary counts differ from the percentage change on the NIBRS crime report, sometimes significantly. The CompStat report is designed for operational use and includes only selected NIBRS categories and coding less complex than full NIBRS rules. Official statistics for these and other NIBRS categories can be found on WASPC & FBI websites once available.



POLICE SUMMARY - Ending: Saturday, March 10, 2018



SE - South Central District (P5)

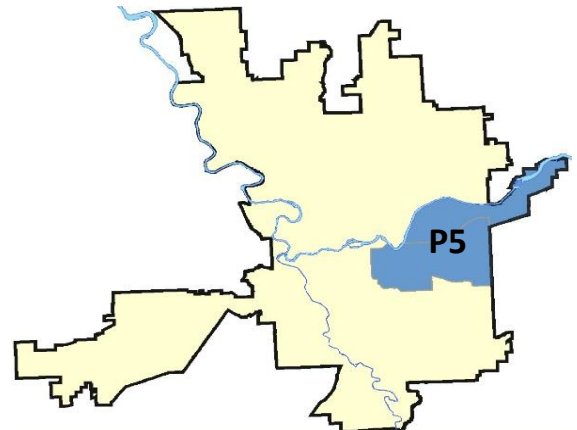
Preliminary IBR Counts

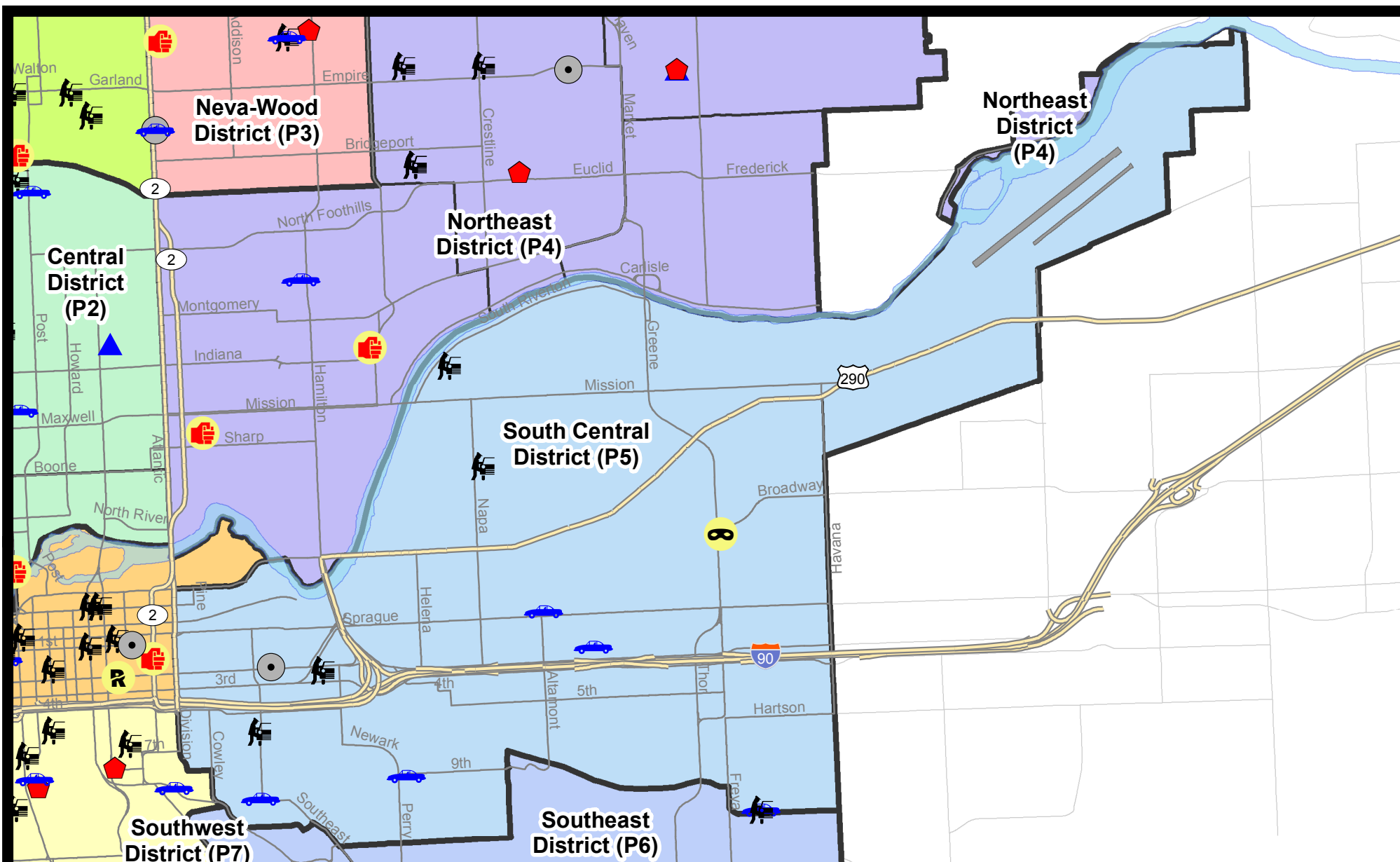
NIBRS Categories (Part 1 Selected)		7 Day Comparison			28 Day Comparison			YTD Comparison		
		Current	Prior	Percent	Current	Prior	Percent	Current	Prior	Percent
Violent	Criminal Homicide	0	0		0	0		0	0	
	Rape	0	2	-100.00%	5	2	150.00%	7	5	40.00%
	Robbery - Commercial	0	0		1	0		1	0	
	Robbery - Person	1	0		2	1	100.00%	3	10	-70.00%
	Aggravated Assault - Non DV	0	0		4	4	0.00%	11	16	-31.25%
	Aggravated Assault - DV	0	2	-100.00%	2	4	-50.00%	9	10	-10.00%
Violent Total:		1	4	-75.00%	14	11	27.27%	31	41	-24.39%
Property	Burglary - Residential	0	4	-100.00%	11	12	-8.33%	29	25	16.00%
	Burglary Garage	0	0		2	4	-50.00%	8	4	100.00%
	Burglary Commercial	1	1	0.00%	3	11	-72.73%	15	21	-28.57%
	Larceny	21	15	40.00%	74	87	-14.94%	208	229	-9.17%
	Vehicle Theft	5	3	66.67%	14	12	16.67%	40	65	-38.46%
	Arson	0	0		0	0		1	0	
Property Total:		27	23	17.39%	104	126	-17.46%	301	344	-12.50%
Preliminary Part 1 Crime Totals:		28	27	3.70%	118	137	-13.87%	332	385	-13.77%
Current 7 Day Period:		3/4/2018 - 3/10/2018			Prior 7 Day Period:		2/25/2018 - 3/3/2018			
Current 28 Day Period:		2/11/2018 - 3/10/2018			Prior 28 Day Period:		1/14/2018 - 2/10/2018			
Current YTD Day Period:		1/1/2018 - 3/10/2018			Prior YTD Period:		1/1/2017 - 3/10/2017			

Prepared by SPD Crime Analysis Office - Monday, March 12, 2018

NOTE: SPD moved from UCR to the NIBRS reporting standard on 10/4/16 following the transition to a new RMS System. [Numbers on CompStat reports prior to this date should not be used as a comparison to those on this report.](#) Additional info on these reporting standards can be found on the FBI website: <https://ucr.fbi.gov/nibrs-overview>

This chart represents Preliminary counts of selected crime categories from Police Case Reports. Full statistical analysis to determine the confidence level of this data has not been performed. The % change columns on the preliminary counts differ from the percentage change on the NIBRS crime report, sometimes significantly. The CompStat report is designed for operational use and includes only selected NIBRS categories and coding less complex than full NIBRS rules. Official statistics for these and other NIBRS categories can be found on WASPC & FBI websites once available.



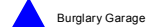
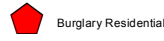
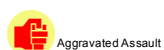


City of Spokane
South Central District (P5)
Selected
Crime Types
2018-03-04 to 2018-03-10

Prepared By:
Crime Analysis Unit
Spokane Police Department

Legend

NIBRS Events



Cases Represent LERMS Crime Codes
 Points may indicate multiple events
 Note: Veh Prowl is only Larceny category displayed



For Additional Information on Incidents
 pertaining to an Area, Trend, or Pattern
 Contact Information Analysis

0 0.2 0.4 0.6 0.8 1 Miles



THIS IS NOT A LEGAL DOCUMENT:
 The information shown on this map is compiled
 from various sources and is subject to constant
 revision. Information shown on this map should
 not be used to determine the location of facilities
 in relationship to property lines, section lines,
 streets, etc.

Sunday - Saturday

3/4/2018 TO 3/10/2018

SE - South Central District (P5)



<u>A/C</u>	<u>Offense Statute</u>	<u>Address</u>	<u>Reported Date</u>	<u>Dist</u>
<u>SPC5EC</u>				
C	BURGLARY 2D COMMERCIAL	600 E 2ND AVE	3/5/2018	P8
C	ROBBERY 1D PERSON (NOT PURSE SNATCHING)	500 N FREYA ST	3/7/2018	P6
C	THEFT OF MOTOR VEHICLE	2700 E PACIFIC AVE	3/4/2018	P6
A	THEFT OF MOTOR VEHICLE	3800 E 13TH AVE	3/5/2018	P5
C	THEFT OF MOTOR VEHICLE	1400 E 9TH AVE	3/6/2018	P6
C	THEFT OF MOTOR VEHICLE	2400 E SPRAGUE AVE	3/9/2018	P6
C	THEFT(FIREARM) (All Other)	4000 E ALKI AVE	3/7/2018	P5
C	THEFT-2D (All Other Thefts)	2700 E 4TH AVE	3/6/2018	P5
C	THEFT-2D (All Other Thefts)	400 S THOR ST	3/8/2018	P5
C	THEFT-3D (All Other Thefts)	100 S SHERIDAN ST	3/5/2018	P5
C	THEFT-3D (All Other Thefts)	3700 E 12TH AVE	3/10/2018	P5
C	THEFT-3D (From Motor Vehicle)	3800 E 13TH AVE	3/5/2018	P5
C	THEFT-3D (From Motor Vehicle)	600 S SHERMAN ST	3/6/2018	P5
C	THEFT-3D (From Motor Vehicle)	900 E 3RD AVE	3/10/2018	P5
C	THEFT-3D (From Motor Vehicle)	900 E 3RD AVE	3/10/2018	P5
C	THEFT-3D (Motor Vehicle Parts or Accessories)	4200 E 11TH AVE	3/4/2018	P5
A	THEFT-3D (Motor Vehicle Parts or Accessories)	400 N MADELIA ST	3/8/2018	P5
C	THEFT-3D (Motor Vehicle Parts or Accessories)	3800 E 9TH AVE	3/8/2018	P5
C	THEFT-3D (Motor Vehicle Parts or Accessories)	4100 E 8TH AVE	3/9/2018	P5
C	THEFT-3D (Shoplifting)	200 E 3RD AVE	3/9/2018	P5
C	THEFT-3D (Shoplifting)	400 S THOR ST	3/10/2018	P5
C	THEFT-CITY (All Other Thefts)	1700 E SPRAGUE AVE	3/4/2018	P4
C	THEFT-CITY (From Building)	2000 E 6TH AVE	3/4/2018	P6
C	THEFT-CITY (Shoplifting)	S DIVISION ST / E SHORT AVE	3/7/2018	P8
C	TMVWOP-2D	900 S SHERMAN ST	3/7/2018	P6
<u>SPC5GP</u>				
C	THEFT-3D (All Other Thefts)	600 N NAPA ST	3/7/2018	P5
C	THEFT-3D (From Motor Vehicle)	2000 E DESMET AVE	3/7/2018	P6
A	VEHICLE PROWLING-2D/No Theft	1700 E TILSLEY PL	3/10/2018	P5

POLICE SUMMARY - Ending: Saturday, March 10, 2018



SE - Southeast District (P6)

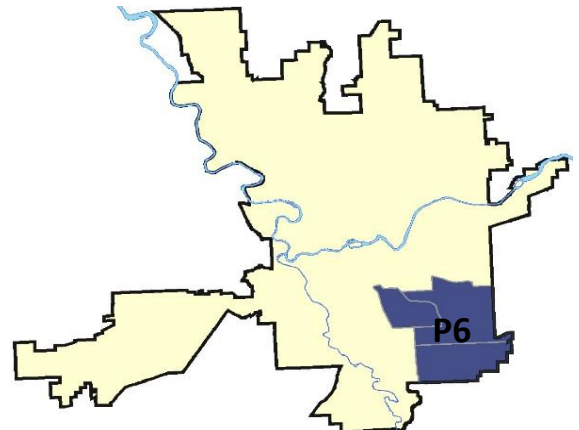
Preliminary IBR Counts

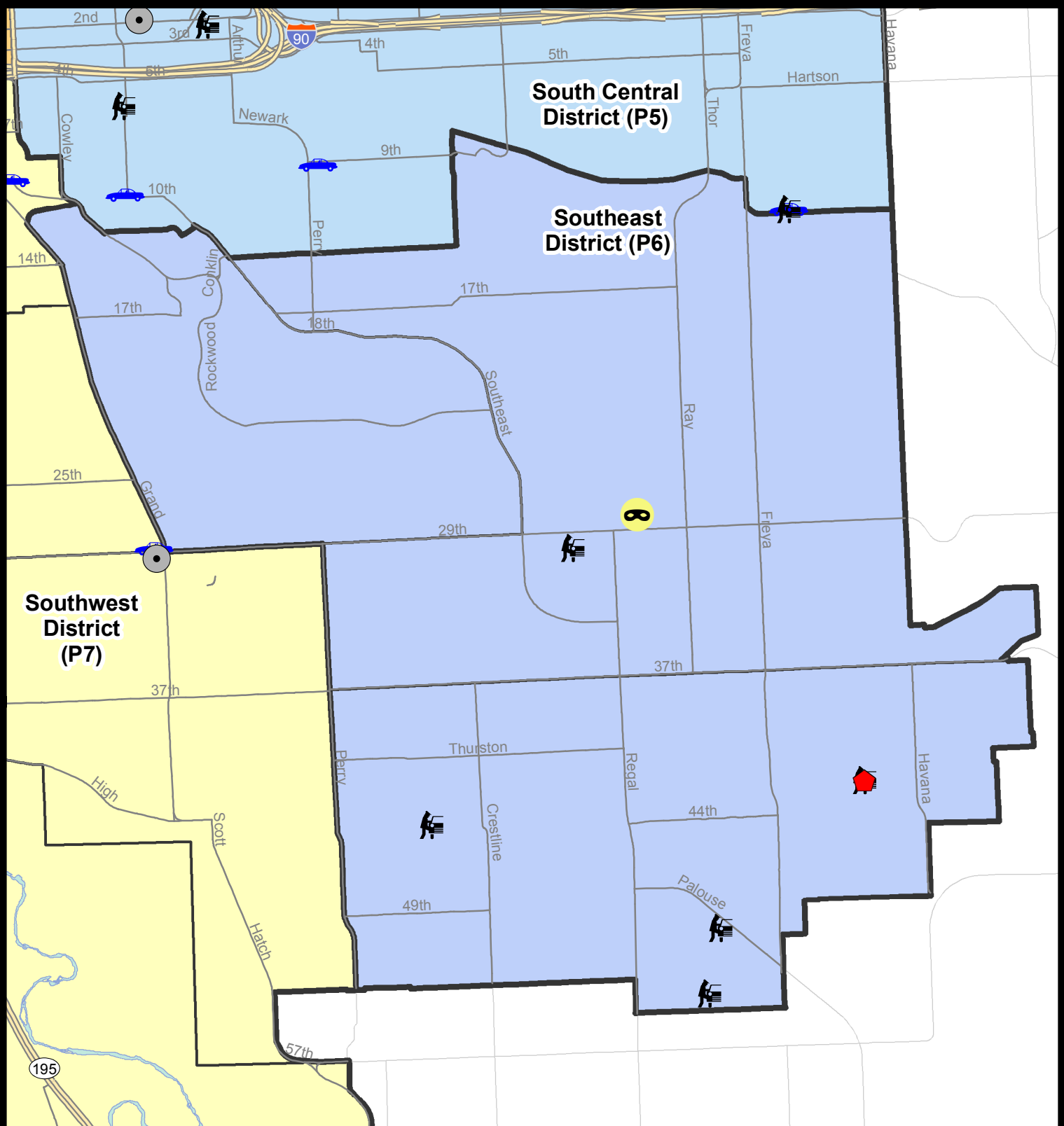
NIBRS Categories (Part 1 Selected)		7 Day Comparison			28 Day Comparison			YTD Comparison		
		Current	Prior	Percent	Current	Prior	Percent	Current	Prior	Percent
Violent	Criminal Homicide	0	0		0	0		0	0	
	Rape	0	1	-100.00%	1	1	0.00%	4	4	0.00%
	Robbery - Commercial	0	0		0	0		0	1	-100.00%
	Robbery - Person	1	0		2	0		2	4	-50.00%
	Aggravated Assault - Non DV	0	0		0	3	-100.00%	5	5	0.00%
	Aggravated Assault - DV	0	1	-100.00%	3	0		3	1	200.00%
Violent Total:		1	2	-50.00%	6	4	50.00%	14	15	-6.67%
Property	Burglary - Residential	1	4	-75.00%	7	5	40.00%	19	18	5.56%
	Burglary Garage	0	1	-100.00%	2	3	-33.33%	6	23	-73.91%
	Burglary Commercial	0	0		0	1	-100.00%	1	2	-50.00%
	Larceny	10	14	-28.57%	49	54	-9.26%	128	146	-12.33%
	Vehicle Theft	0	0		3	5	-40.00%	18	25	-28.00%
	Arson	0	0		0	0		1	0	
Property Total:		11	19	-42.11%	61	68	-10.29%	173	214	-19.16%
Preliminary Part 1 Crime Totals:		12	21	-42.86%	67	72	-6.94%	187	229	-18.34%
Current 7 Day Period:		3/4/2018 - 3/10/2018			Prior 7 Day Period:		2/25/2018 - 3/3/2018			
Current 28 Day Period:		2/11/2018 - 3/10/2018			Prior 28 Day Period:		1/14/2018 - 2/10/2018			
Current YTD Day Period:		1/1/2018 - 3/10/2018			Prior YTD Period:		1/1/2017 - 3/10/2017			

Prepared by SPD Crime Analysis Office - Monday, March 12, 2018

NOTE: SPD moved from UCR to the NIBRS reporting standard on 10/4/16 following the transition to a new RMS System. [Numbers on CompStat reports prior to this date should not be used as a comparison to those on this report.](#) Additional info on these reporting standards can be found on the FBI website: <https://ucr.fbi.gov/nibrs-overview>

This chart represents Preliminary counts of selected crime categories from Police Case Reports. Full statistical analysis to determine the confidence level of this data has not been performed. The % change columns on the preliminary counts differ from the percentage change on the NIBRS crime report, sometimes significantly. The CompStat report is designed for operational use and includes only selected NIBRS categories and coding less complex than full NIBRS rules. Official statistics for these and other NIBRS categories can be found on WASPC & FBI websites once available.





City of Spokane
Southeast District (P6)
Selected Crime Codes
2018-03-04 to 2018-03-10
 Prepared By:
 Crime Analysis Unit
 Spokane Police Department

Legend

NIBRS Events

Criminal Homicide	Robbery Person	Burglary Commercial
Rape	Aggravated Assault	Vehicle Prowling
Robbery Commercial	Burglary Residential	Vehicle Theft
	Burglary Garage	Arson

*Cases Represent LERMS Crime Codes
 Points may indicate multiple events
 Note: Veh Prowl is only Larceny displayed*

For Additional Information on Incidents pertaining to an Area, Trend, or Pattern Contact Information Analysis

0 0.15 0.3 0.6 Miles

THIS IS NOT A LEGAL DOCUMENT:
 The information shown on this map is compiled from various sources and is subject to constant revision. Information shown on this map should not be used to determine the location of facilities in relationship to property lines, section lines, streets, etc.

Sunday - Saturday

SE - Southeast District (P6)

3/4/2018 TO 3/10/2018



<u>A/C</u>	<u>Offense Statute</u>	<u>Address</u>	<u>Reported Date</u>	<u>Dist</u>
<u>SPC6LH</u>				
C	ROBBERY 2D PERSON (NOT PURSE SNATCHING)	2900 E 29TH AVE	3/7/2018	P6
C	THEFT-3D (From Building)	1500 E 34TH AVE	3/5/2018	P6
C	THEFT-3D (From Motor Vehicle)	2600 E 29TH AVE	3/6/2018	P6
<u>SPC6RW</u>				
C	MAIL THEFT (All Others)	1100 E 29TH AVE	3/6/2018	P6
<u>SPC6SG</u>				
A	BURGLARY-RESIDENTIAL	4200 S TAMPA ST	3/6/2018	P6
C	THEFT-1D (All Other Thefts)	1500 E 39TH AVE	3/5/2018	P6
C	THEFT-2D (From Motor Vehicle)	4300 S MAGNOLIA ST	3/4/2018	P6
C	THEFT-3D (All Other Thefts)	S CRESTLINE ST / E 53RD AVE	3/5/2018	P6
C	THEFT-3D (From Motor Vehicle)	5000 S PALOUSE HWY	3/6/2018	P6
C	THEFT-CITY (Shoplifting)	4900 S REGAL ST	3/8/2018	P6
C	VEHICLE PROWLING-2D/From Motor Vehicle	3300 E 55TH AVE	3/7/2018	P6
A	VEHICLE PROWLING-2D/No Theft	4200 S TAMPA ST	3/6/2018	P6

POLICE SUMMARY - Ending: Saturday, March 10, 2018



SW - Southwest District (P7)

Preliminary IBR Counts

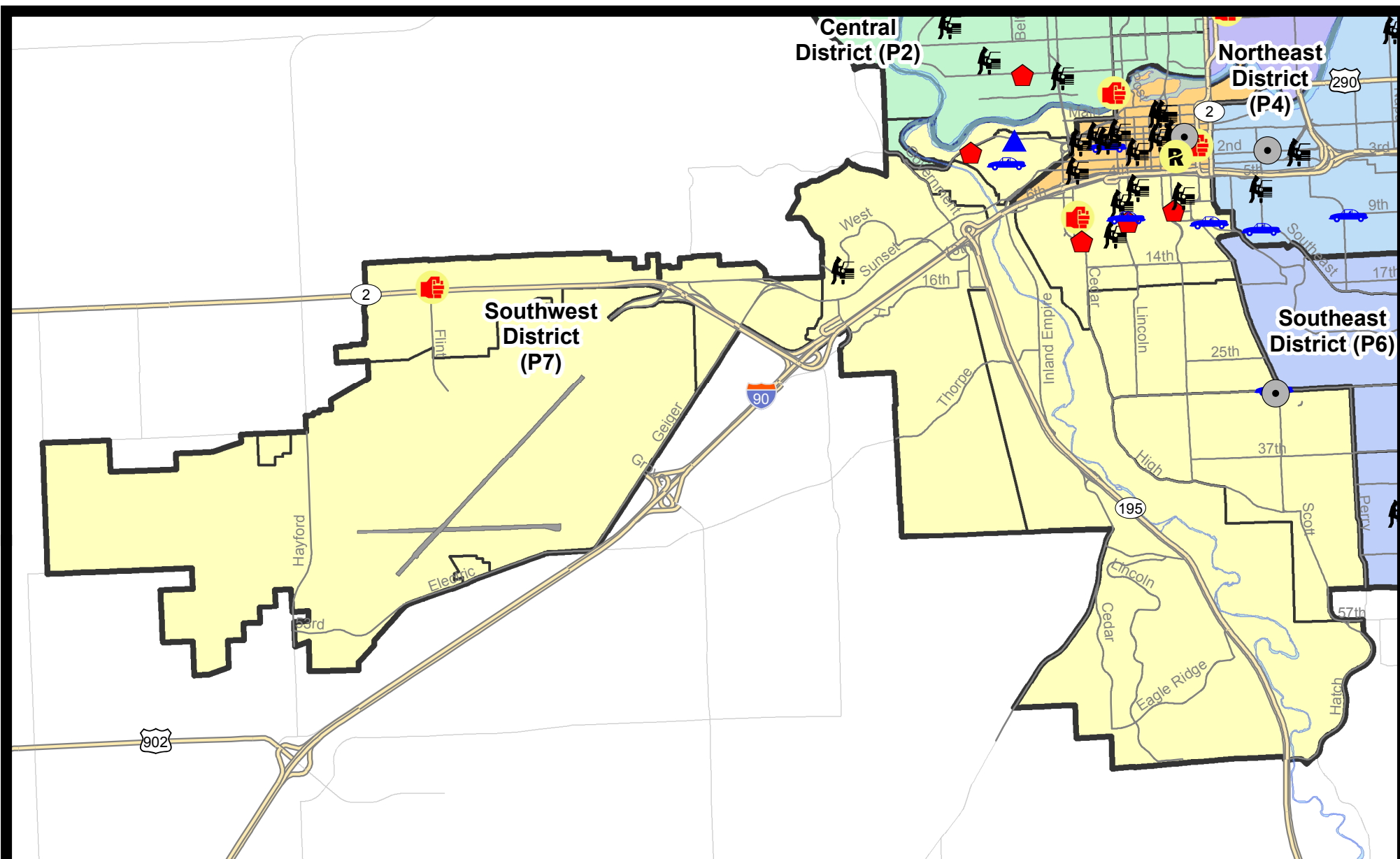
NIBRS Categories (Part 1 Selected)		7 Day Comparison			28 Day Comparison			YTD Comparison		
		Current	Prior	Percent	Current	Prior	Percent	Current	Prior	Percent
Violent	Criminal Homicide	0	0		0	0		0	0	
	Rape	0	0		3	2	50.00%	6	4	50.00%
	Robbery - Commercial	0	0		1	0		1	0	
	Robbery - Person	0	0		1	3	-66.67%	4	0	
	Aggravated Assault - Non DV	1	3	-66.67%	5	5	0.00%	10	7	42.86%
	Aggravated Assault - DV	1	2	-50.00%	5	4	25.00%	12	7	71.43%
Violent Total:		2	5	-60.00%	15	14	7.14%	33	18	83.33%
Property	Burglary - Residential	4	3	33.33%	10	9	11.11%	25	15	66.67%
	Burglary Garage	1	1	0.00%	5	3	66.67%	11	7	57.14%
	Burglary Commercial	1	0		2	3	-33.33%	5	5	0.00%
	Larceny	19	17	11.76%	61	67	-8.96%	164	147	11.56%
	Vehicle Theft	4	2	100.00%	15	21	-28.57%	42	38	10.53%
	Arson	0	0		0	0		0	0	
Property Total:		29	23	26.09%	93	103	-9.71%	247	212	16.51%
Preliminary Part 1 Crime Totals:		31	28	10.71%	108	117	-7.69%	280	230	21.74%
Current 7 Day Period:		3/4/2018 - 3/10/2018			Prior 7 Day Period:		2/25/2018 - 3/3/2018			
Current 28 Day Period:		2/11/2018 - 3/10/2018			Prior 28 Day Period:		1/14/2018 - 2/10/2018			
Current YTD Day Period:		1/1/2018 - 3/10/2018			Prior YTD Period:		1/1/2017 - 3/10/2017			

Prepared by SPD Crime Analysis Office - Monday, March 12, 2018

NOTE: SPD moved from UCR to the NIBRS reporting standard on 10/4/16 following the transition to a new RMS System. [Numbers on CompStat reports prior to this date should not be used as a comparison to those on this report.](#) Additional info on these reporting standards can be found on the FBI website: <https://ucr.fbi.gov/nibrs-overview>

This chart represents Preliminary counts of selected crime categories from Police Case Reports. Full statistical analysis to determine the confidence level of this data has not been performed. The % change columns on the preliminary counts differ from the percentage change on the NIBRS crime report, sometimes significantly. The CompStat report is designed for operational use and includes only selected NIBRS categories and coding less complex than full NIBRS rules. Official statistics for these and other NIBRS categories can be found on WASPC & FBI websites once available.



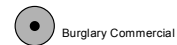
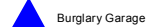
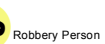


City of Spokane
Southwest District (P7)
Selected
Crime Types
2018-03-04 to 2018-03-10

Prepared By:
Crime Analysis Unit
Spokane Police Department

Legend

NIBRS Events



Cases Represent LERMS Crime Codes
 Points may indicate multiple events
 Note: Veh Prowl is only Larceny category displayed



For Additional Information on Incidents
 pertaining to an Area, Trend, or Pattern
 Contact Information Analysis

0 0.2 0.4 0.6 0.8 1 1.2 1.4 1.6 Miles



THIS IS NOT A LEGAL DOCUMENT:
 The information shown on this map is compiled
 from various sources and is subject to constant
 revision. Information shown on this map should
 not be used to determine the location of facilities
 in relationship to property lines, section lines,
 streets, etc.



Sunday - Saturday

SE - Southwest District (P7)

3/4/2018 TO 3/10/2018



<u>A/C</u>	<u>Offense Statute</u>	<u>Address</u>	<u>Reported Date</u>	<u>Dist</u>
<u>SPD7BA</u>				
C	BURGLARY 1D RESIDENTIAL	100 S COEUR D ALENE ST	3/7/2018	P7
C	BURGLARY 2D GARAGE	2100 W RIVERSIDE AVE	3/5/2018	P7
C	MAIL THEFT (From a Building)	1900 W PACIFIC AVE	3/7/2018	P7
C	THEFT OF MOTOR VEHICLE	W 2ND AVE / S HEMLOCK ST	3/7/2018	P7
C	THEFT-2D (All Other Thefts)	100 S COEUR D ALENE ST	3/5/2018	P7
C	THEFT-2D (From Building)	2200 W PACIFIC AVE	3/6/2018	P7
C	THEFT-2D (Motor Vehicle Parts or Accessories)	2100 W RIVERSIDE AVE	3/5/2018	P7
<u>SPD7CH</u>				
C	ASSAULT-2D	1400 W 8TH AVE	3/7/2018	P7
C	BURGLARY-RESIDENTIAL	300 W 8TH AVE	3/7/2018	P7
C	BURGLARY-RESIDENTIAL	1400 W 11TH AVE	3/8/2018	P7
C	BURGLARY-RESIDENTIAL	900 W 9TH AVE	3/10/2018	P7
C	MAIL THEFT (From a Building)	1200 W 5TH AVE	3/8/2018	P7
C	THEFT OF MOTOR VEHICLE	W 9TH AVE / E ROCKWOOD BLVD	3/7/2018	P6
C	THEFT OF MOTOR VEHICLE	800 S LINCOLN PL	3/9/2018	P5
C	THEFT-1D (From Building)	1400 W 11TH AVE	3/8/2018	P7
C	THEFT-2D (From Motor Vehicle)	800 W 5TH AVE	3/8/2018	P7
C	THEFT-3D (All Other Thefts)	W 6TH AVE / S HOWARD ST	3/8/2018	P7
C	THEFT-3D (From Building)	900 S ADAMS ST	3/8/2018	P7
A	THEFT-3D (From Motor Vehicle)	600 S BERNARD ST	3/6/2018	P7
A	THEFT-3D (From Motor Vehicle)	900 W 7TH AVE	3/9/2018	P7
C	THEFT-3D (Shoplifting)	1500 W 10TH AVE	3/6/2018	P7
C	VEHICLE PROWLING-2D/From Motor Vehicle	1000 W 10TH AVE	3/5/2018	P7
<u>SPD7CS</u>				
C	BURGLARY 2D COMMERCIAL	500 E 29TH AVE	3/9/2018	P6
C	THEFT-3D (All Other Thefts)	500 E 29TH AVE	3/9/2018	P6
C	THEFT-3D (From Building)	500 E 29TH AVE	3/9/2018	P6
C	THEFT-3D (Shoplifting)	800 E 29TH AVE	3/6/2018	P7
<u>SPD7MC</u>				
C	THEFT OF MOTOR VEHICLE	2800 S GRAND BLVD	3/6/2018	P7
C	THEFT-3D (From Building)	1000 W 25TH AVE	3/6/2018	P7
<u>SPD7WH</u>				
C	THEFT-2D (From Building)	1500 S RUSTLE ST	3/8/2018	P7
C	THEFT-3D (From Motor Vehicle)	1300 S WESTCLIFF PL	3/10/2018	P7
<u>SPD7WP</u>				
C	ASSAULT-2D	9000 W US 2 HWY	3/5/2018	P7

For protection of victim privacy, the entire address on sexual assault crimes has been redacted.

SPOKANE POLICE DEPARTMENT

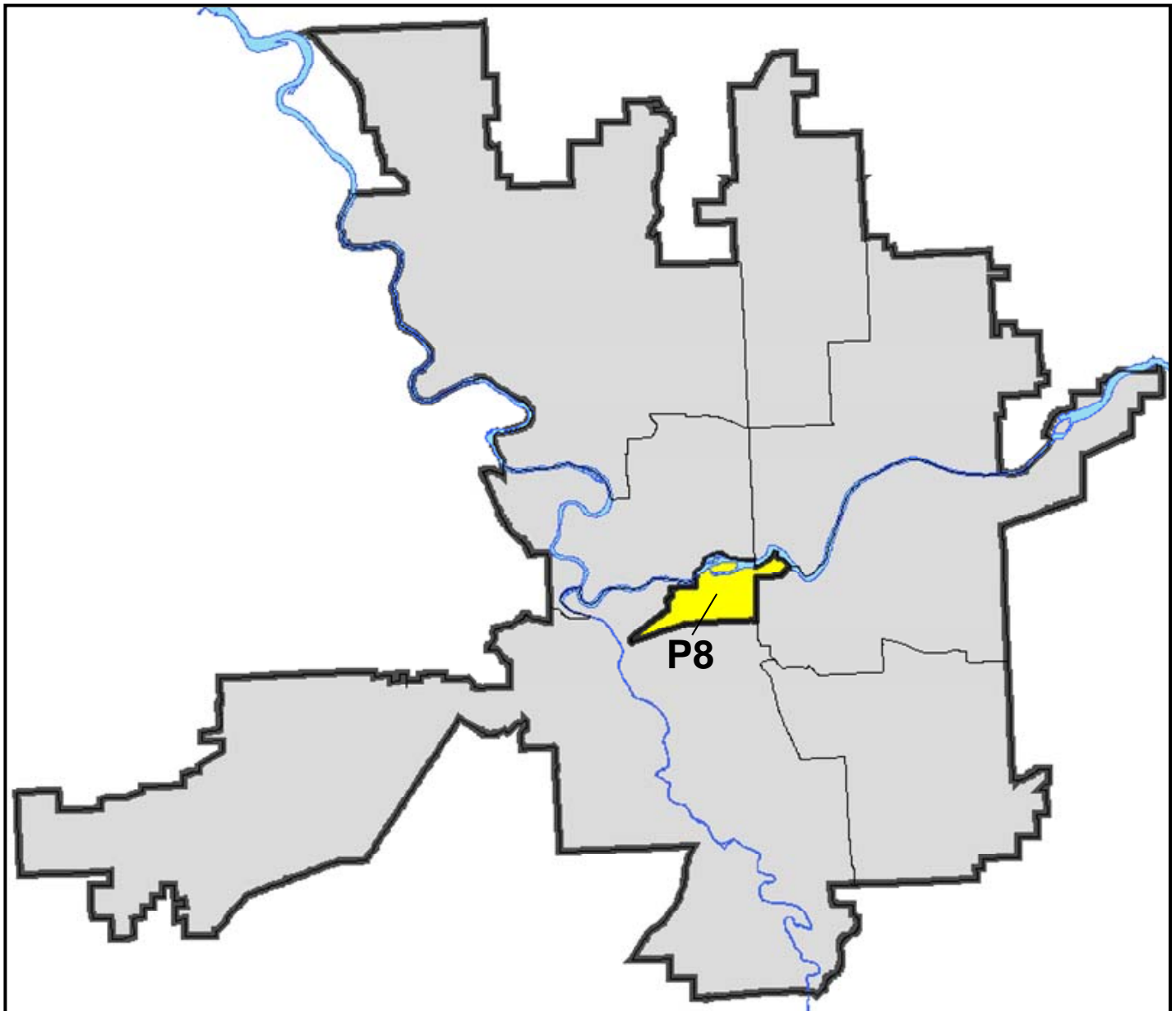
DOWNTOWN

Police Service Area



PSA Commander

Captain David Singley



POLICE SUMMARY - Ending: Saturday, March 10, 2018

DOWNTOWN PRECINCT (P8)



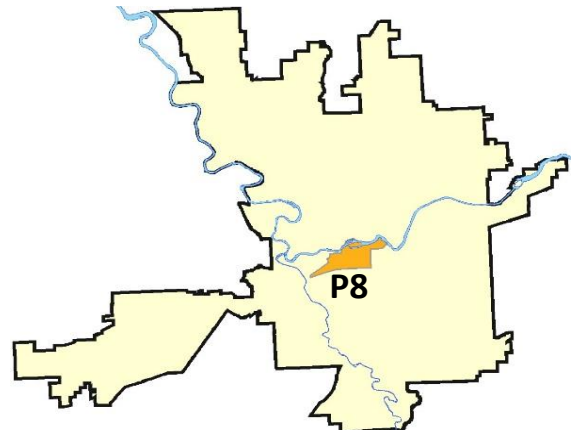
Preliminary IBR Counts

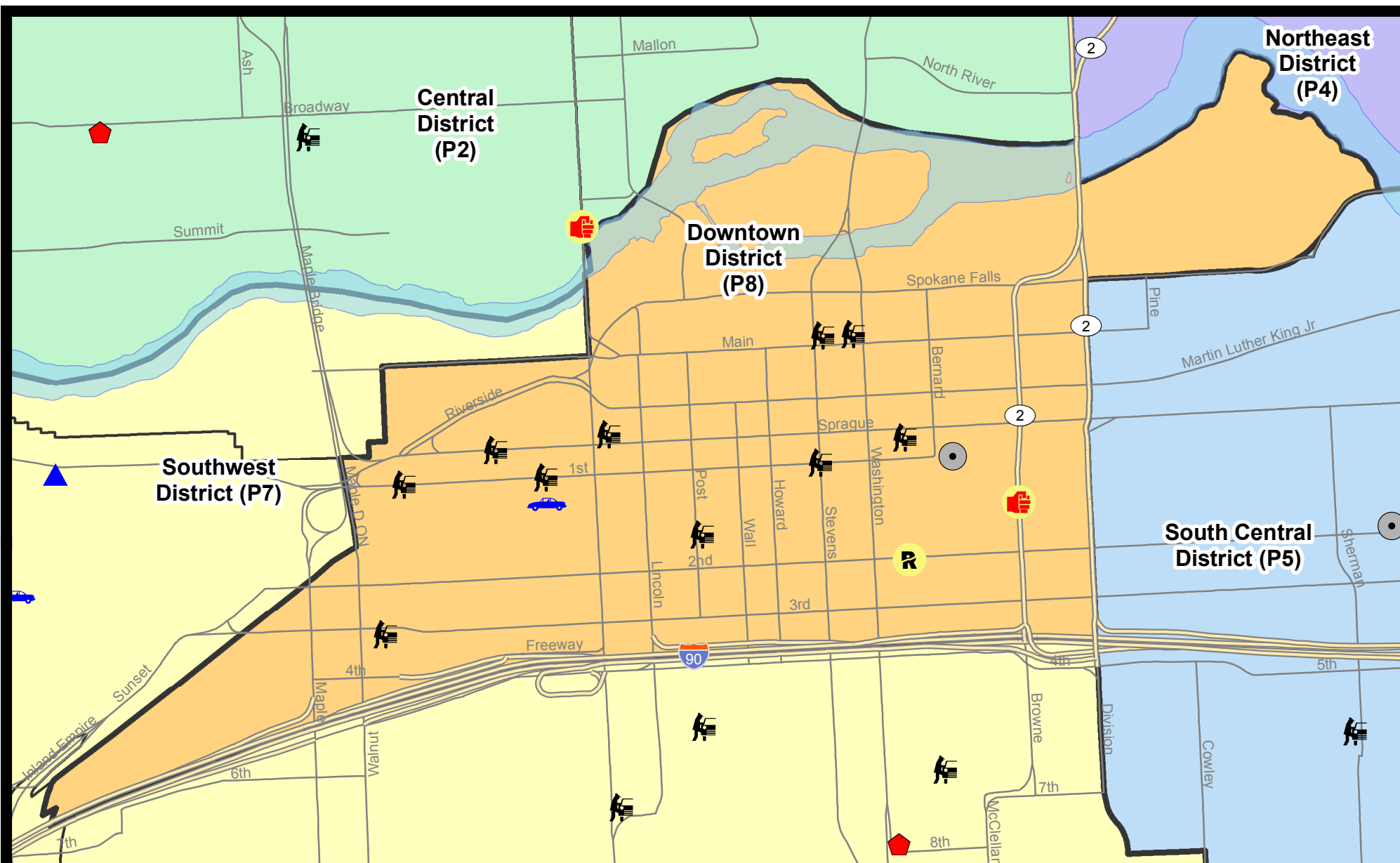
NIBRS Categories (Part 1 Selected)		7 Day Comparison			28 Day Comparison			YTD Comparison		
		Current	Prior	Percent	Current	Prior	Percent	Current	Prior	Percent
Violent	Criminal Homicide	0	0		0	0		0	0	
	Rape	1	0		1	3	-66.67%	4	3	33.33%
	Robbery - Commercial	0	0		1	0		1	0	
	Robbery - Person	0	0		2	2	0.00%	6	6	0.00%
	Aggravated Assault - Non DV	1	2	-50.00%	7	11	-36.36%	21	13	61.54%
	Aggravated Assault - DV	1	0		1	2	-50.00%	3	1	200.00%
Violent Total:		3	2	50.00%	12	18	-33.33%	35	23	52.17%
Property	Burglary - Residential	0	1	-100.00%	2	2	0.00%	4	6	-33.33%
	Burglary Garage	0	0		0	0		0	0	
	Burglary Commercial	1	0		3	4	-25.00%	7	5	40.00%
	Larceny	27	11	145.45%	78	83	-6.02%	208	145	43.45%
	Vehicle Theft	1	0		4	3	33.33%	9	12	-25.00%
	Arson	0	0		0	0		0	0	
Property Total:		29	12	141.67%	87	92	-5.43%	228	168	35.71%
Preliminary Part 1 Crime Totals:		32	14	128.57%	99	110	-10.00%	263	191	37.70%
Current 7 Day Period:		3/4/2018 - 3/10/2018			Prior 7 Day Period:		2/25/2018 - 3/3/2018			
Current 28 Day Period:		2/11/2018 - 3/10/2018			Prior 28 Day Period:		1/14/2018 - 2/10/2018			
Current YTD Day Period:		1/1/2018 - 3/10/2018			Prior YTD Period:		1/1/2017 - 3/10/2017			

Prepared by SPD Crime Analysis Office - Monday, March 12, 2018

NOTE: SPD moved from UCR to the NIBRS reporting standard on 10/4/16 following the transition to a new RMS System. [Numbers on CompStat reports prior to this date should not be used as a comparison to those on this report.](#) Additional info on these reporting standards can be found on the FBI website: <https://ucr.fbi.gov/nibrs-overview>

This chart represents Preliminary counts of selected crime categories from Police Case Reports. Full statistical analysis to determine the confidence level of this data has not been performed. The % change columns on the preliminary counts differ from the percentage change on the NIBRS crime report, sometimes significantly. The CompStat report is designed for operational use and includes only selected NIBRS categories and coding less complex than full NIBRS rules. Official statistics for these and other NIBRS categories can be found on WASPC & FBI websites once available.





City of Spokane
Downtown District (P8)
Selected
Crime Types
2018-03-04 to 2018-03-10

Prepared By:
Crime Analysis Unit
Spokane Police Department

Legend

NIBRS Events



Criminal Homicide



Rape



Robbery Commercial



Robbery Person



Aggravated Assault



Burglary Residential



Burglary Garage



Burglary Commercial



Vehicle Prowling



Vehicle Theft



Arson

Cases Represent LERMS Crime Codes
 Points may indicate multiple events
 Note: Veh Prowl is only Larceny category displayed



For Additional Information on Incidents
 pertaining to an Area, Trend, or Pattern
 Contact Information Analysis

0 0.2 Miles



THIS IS NOT A LEGAL DOCUMENT:
 The information shown on this map is compiled
 from various sources and is subject to constant
 revision. Information shown on this map should
 not be used to determine the location of facilities
 in relationship to property lines, section lines,
 streets, etc.



Sunday - Saturday

3/4/2018 TO 3/10/2018

SW - Downtown District (P8)



<u>A/C</u>	<u>Offense Statute</u>	<u>Address</u>	<u>Reported Date</u>	<u>Dist</u>
C	ASSAULT-2D	N RUBY ST / E MISSION AVE	3/8/2018	P8
C	THEFT-2D (From Motor Vehicle)	W SPOKANE FALLS BLVD / N DIVISION ST	3/7/2018	P8
C	THEFT-3D (All Other Thefts)	UNKNOWN	3/9/2018	P8
<u>SPD8RS</u>				
C	ASSAULT-3D (d)or(f) (Weapon/Instrument/Bodily Harm)	W PACIFIC AVE / S BROWNE ST	3/4/2018	P8
C	BURGLARY 2D COMMERCIAL	200 W 1ST AVE	3/4/2018	P8
C	RAPE-3D (RAPE)		3/5/2018	P8
C	THEFT OF MOTOR VEHICLE	S MADISON ST / W RAILROAD ALLEY AVE	3/9/2018	P8
C	THEFT-2D (All Other Thefts)	400 W 2ND AVE	3/9/2018	P8
C	THEFT-2D (From Building)	500 W SPRAGUE AVE	3/8/2018	P8
C	THEFT-2D (From Motor Vehicle)	N JEFFERSON ST / W SPRAGUE AVE	3/6/2018	P8
C	THEFT-2D (From Motor Vehicle)	300 W SPRAGUE AVE	3/8/2018	P8
C	THEFT-2D (Shoplifting)	700 W MAIN AVE	3/6/2018	P8
C	THEFT-3D (All Other Thefts)	700 W RIVERSIDE AVE	3/6/2018	P8
C	THEFT-3D (All Other Thefts)	700 W RIVERSIDE AVE	3/8/2018	P8
C	THEFT-3D (All Other Thefts)	1400 W 3RD AVE	3/9/2018	P8
C	THEFT-3D (All Other Thefts)	500 W RIVERSIDE AVE	3/9/2018	P8
C	THEFT-3D (All Other Thefts)	0 W PACIFIC AVE	3/10/2018	P8
C	THEFT-3D (From Building)	700 W MAIN AVE	3/4/2018	P8
C	THEFT-3D (From Building)	200 W SPOKANE FALLS BLVD	3/5/2018	P8
C	THEFT-3D (From Building)	200 W SPOKANE FALLS BLVD	3/5/2018	P8
C	THEFT-3D (From Building)	1400 W 2ND AVE	3/5/2018	P8
C	THEFT-3D (From Building)	0 W PACIFIC AVE	3/8/2018	P8
C	THEFT-3D (From Building)	100 S MADISON ST	3/10/2018	P8
C	THEFT-3D (From Motor Vehicle)	400 W MAIN AVE	3/6/2018	P8
A	THEFT-3D (From Motor Vehicle)	S MADISON ST / W 1ST AVE	3/6/2018	P8
C	THEFT-3D (From Motor Vehicle)	1400 W 3RD AVE	3/7/2018	P8
C	THEFT-3D (From Motor Vehicle)	100 S POST ST	3/8/2018	P8
C	THEFT-3D (From Motor Vehicle)	W 1ST AVE / S STEVENS ST	3/8/2018	P8
C	THEFT-3D (From Motor Vehicle)	400 W MAIN AVE	3/9/2018	P8
C	THEFT-3D (From Motor Vehicle)	900 W SPRAGUE AVE	3/9/2018	P8
A	THEFT-3D (From Motor Vehicle)	W 1ST AVE / S CEDAR ST	3/9/2018	P8
C	THEFT-3D (Shoplifting)	800 W MAIN AVE	3/8/2018	P8

POLICE SUMMARY - Ending: Saturday, March 10, 2018



Other Jurisdiction or Unk District

Preliminary IBR Counts

NIBRS Categories (Part 1 Selected)		7 Day Comparison			28 Day Comparison			YTD Comparison		
		Current	Prior	Percent	Current	Prior	Percent	Current	Prior	Percent
Violent	Criminal Homicide	0	0		0	0		0	0	
	Rape	0	0		0	0		0	7	-100.00%
	Robbery - Commercial	0	0		0	0		0	3	-100.00%
	Robbery - Person	0	0		0	0		0	7	-100.00%
	Aggravated Assault - Non DV	0	1	-100.00%	1	0		1	12	-91.67%
	Aggravated Assault - DV	0	0		0	0		0	5	-100.00%
Violent Total:		0	1	-100.00%	1	0		1	34	-97.06%
Property	Burglary - Residential	0	0		0	0		0	1	-100.00%
	Burglary Garage	0	0		0	0		0	0	
	Burglary Commercial	0	0		0	0		0	0	
	Larceny	1	1	0.00%	5	1	400.00%	6	11	-45.45%
	Vehicle Theft	0	0		0	2	-100.00%	3	19	-84.21%
	Arson	0	0		0	0		0	0	
Property Total:		1	1	0.00%	5	3	66.67%	9	31	-70.97%
Preliminary Part 1 Crime Totals:		1	2	-50.00%	6	3	100.00%	10	65	-84.62%
Current 7 Day Period:		3/4/2018 - 3/10/2018			Prior 7 Day Period:		2/25/2018 - 3/3/2018			
Current 28 Day Period:		2/11/2018 - 3/10/2018			Prior 28 Day Period:		1/14/2018 - 2/10/2018			
Current YTD Day Period:		1/1/2018 - 3/10/2018			Prior YTD Period:		1/1/2017 - 3/10/2017			

Prepared by SPD Crime Analysis Office - Monday, March 12, 2018

NOTE: SPD moved from UCR to the NIBRS reporting standard on 10/4/16 following the transition to a new RMS System. [Numbers on CompStat reports prior to this date should not be used as a comparison to those on this report.](#) Additional info on these reporting standards can be found on the FBI website: <https://ucr.fbi.gov/nibrs-overview>

This chart represents Preliminary counts of selected crime categories from Police Case Reports. Full statistical analysis to determine the confidence level of this data has not been performed. The % change columns on the preliminary counts differ from the percentage change on the NIBRS crime report, sometimes significantly. The CompStat report is designed for operational use and includes only selected NIBRS categories and coding less complex than full NIBRS rules. Official statistics for these and other NIBRS categories can be found on WASPC & FBI websites once available.

Sunday - Saturday

3/4/2018 TO 3/10/2018

Other Jurisdiction/Unk District



A/C **Offense Statute**

Address

Reported Date

Dist

SC13

C MAIL THEFT (From a Building)

6300 N MONROE ST

3/6/2018

P1