

SPOKANE POLICE DEPARTMENT

PRELIMINARY CITYWIDE **IBR** CRIME REPORT



Preliminary IBR Counts

CHIEF OF POLICE

Period Ending: Saturday, January 20, 2018

Craig Meidl

NIBRS Categories (Part 1 Selected)		7 Day Comparison			28 Day Comparison			YTD Comparison		
		Current	Prior	Percent	Current	Prior	Percent	Current	Prior	Percent
Violent	Criminal Homicide	0	0		0	2	-100.00%	0	0	
	Rape	4	1	300.00%	14	33	-57.58%	9	16	-43.75%
	Robbery - Commercial	3	2	50.00%	9	9	0.00%	5	11	-54.55%
	Robbery - Person	3	4	-25.00%	20	23	-13.04%	12	14	-14.29%
	Aggravated Assault - Non DV	10	13	-23.08%	37	58	-36.21%	30	27	11.11%
	Aggravated Assault - DV	9	8	12.50%	25	33	-24.24%	21	18	16.67%
Violent Total:		29	28	3.57%	105	158	-33.54%	77	86	-10.47%
Property	Burglary - Residential	20	26	-23.08%	89	85	4.71%	64	69	-7.25%
	Burglary Garage	11	8	37.50%	34	46	-26.09%	27	33	-18.18%
	Burglary Commercial	11	0		23	32	-28.13%	15	17	-11.76%
	Larceny	253	218	16.06%	922	1018	-9.43%	669	537	24.58%
	Vehicle Theft	32	47	-31.91%	143	163	-12.27%	112	92	21.74%
	Arson	0	0		2	7	-71.43%	2	0	
Property Total:		327	299	9.36%	1213	1351	-10.21%	889	748	18.85%
Preliminary Part 1 Crime Totals:		356	327	8.87%	1318	1509	-12.66%	966	834	15.83%
Current 7 Day Period:		1/14/2018 - 1/20/2018			Prior 7 Day Period:		1/7/2018 - 1/13/2018			
Current 28 Day Period:		12/24/2017 - 1/20/2018			Prior 28 Day Period:		11/26/2017 - 12/23/2017			
Current YTD Day Period:		1/1/2018 - 1/20/2018			Prior YTD Period:		1/1/2017 - 1/20/2017			

Prepared by SPD Crime Analysis Office - Monday, January 22, 2018

NOTE: SPD moved from UCR to the NIBRS reporting standard on 10/4/16 following the transition to a new RMS System. Numbers on CompStat reports prior to this date should not be used as a comparison to those on this report. Additional info on these reporting standards can be found on the FBI website: <https://ucr.fbi.gov/nibrs-overview>

This chart represents Preliminary counts of selected crime categories from Police Case Reports. Full statistical analysis to determine the confidence level of this data has not been performed. The % change columns on the preliminary counts differ from the percentage change on the NIBRS crime report, sometimes significantly. The CompStat report is designed for operational use and includes only selected NIBRS categories and coding less complex than full NIBRS rules. Official statistics for these and other NIBRS categories can be found on WASPC & FBI websites once available.



SPOKANE POLICE DEPARTMENT



NORTH Police Service Area

PSA Commander

Captain Dan Torok

Northwest District (P1)

Central District (P2)

Neva-Wood District (P3)

Northeast District (P4)



POLICE SUMMARY - Ending: Saturday, January 20, 2018

NORTH PRECINCT (P1, P2, P3, and P4)



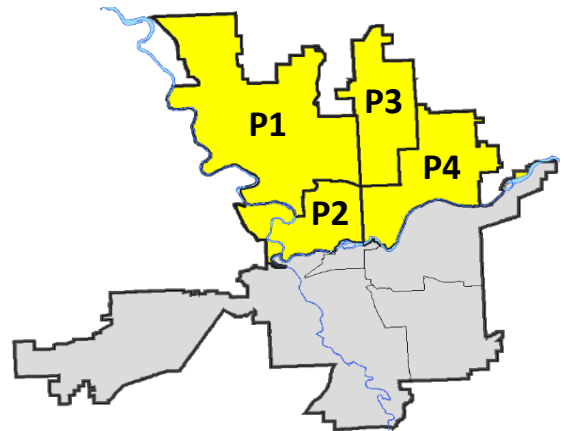
Preliminary IBR Counts

NIBRS Categories (Part 1 Selected)		7 Day Comparison			28 Day Comparison			YTD Comparison		
		Current	Prior	Percent	Current	Prior	Percent	Current	Prior	Percent
Violent	Criminal Homicide	0	0		0	0		0	0	
	Rape	3	1	200.00%	9	23	-60.87%	5	10	-50.00%
	Robbery - Commercial	3	2	50.00%	9	5	80.00%	5	8	-37.50%
	Robbery - Person	2	2	0.00%	15	15	0.00%	9	8	12.50%
	Aggravated Assault - Non DV	6	7	-14.29%	22	36	-38.89%	18	8	125.00%
	Aggravated Assault - DV	6	2	200.00%	14	17	-17.65%	12	9	33.33%
Violent Total:		20	14	42.86%	69	96	-28.13%	49	43	13.95%
Property	Burglary - Residential	14	15	-6.67%	53	47	12.77%	39	42	-7.14%
	Burglary Garage	9	7	28.57%	22	23	-4.35%	19	21	-9.52%
	Burglary Commercial	3	0		12	15	-20.00%	6	9	-33.33%
	Larceny	178	139	28.06%	605	633	-4.42%	440	354	24.29%
	Vehicle Theft	23	28	-17.86%	91	95	-4.21%	70	44	59.09%
	Arson	0	0		0	4	-100.00%	0	0	
Property Total:		227	189	20.11%	783	817	-4.16%	574	470	22.13%
Preliminary Part 1 Crime Totals:		247	203	21.67%	852	913	-6.68%	623	513	21.44%
Current 7 Day Period:		1/14/2018 - 1/20/2018			Prior 7 Day Period:		1/7/2018 - 1/13/2018			
Current 28 Day Period:		12/24/2017 - 1/20/2018			Prior 28 Day Period:		11/26/2017 - 12/23/2017			
Current YTD Day Period:		1/1/2018 - 1/20/2018			Prior YTD Period:		1/1/2017 - 1/20/2017			

Prepared by SPD Crime Analysis Office - Monday, January 22, 2018

NOTE: SPD moved from UCR to the NIBRS reporting standard on 10/4/16 following the transition to a new RMS System. [Numbers on CompStat reports prior to this date should not be used as a comparison to those on this report.](#) Additional info on these reporting standards can be found on the FBI website: <https://ucr.fbi.gov/nibrs-overview>

This chart represents Preliminary counts of selected crime categories from Police Case Reports. Full statistical analysis to determine the confidence level of this data has not been performed. The % change columns on the preliminary counts differ from the percentage change on the NIBRS crime report, sometimes significantly. The CompStat report is designed for operational use and includes only selected NIBRS categories and coding less complex than full NIBRS rules. Official statistics for these and other NIBRS categories can be found on WASPC & FBI websites once available.



POLICE SUMMARY - Ending: Saturday, January 20, 2018



NW - Northwest District (P1)

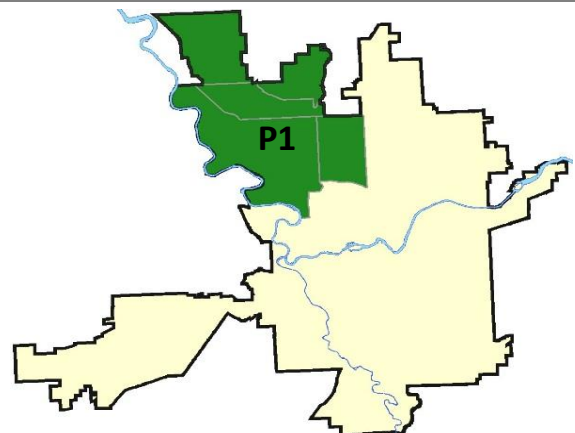
Preliminary IBR Counts

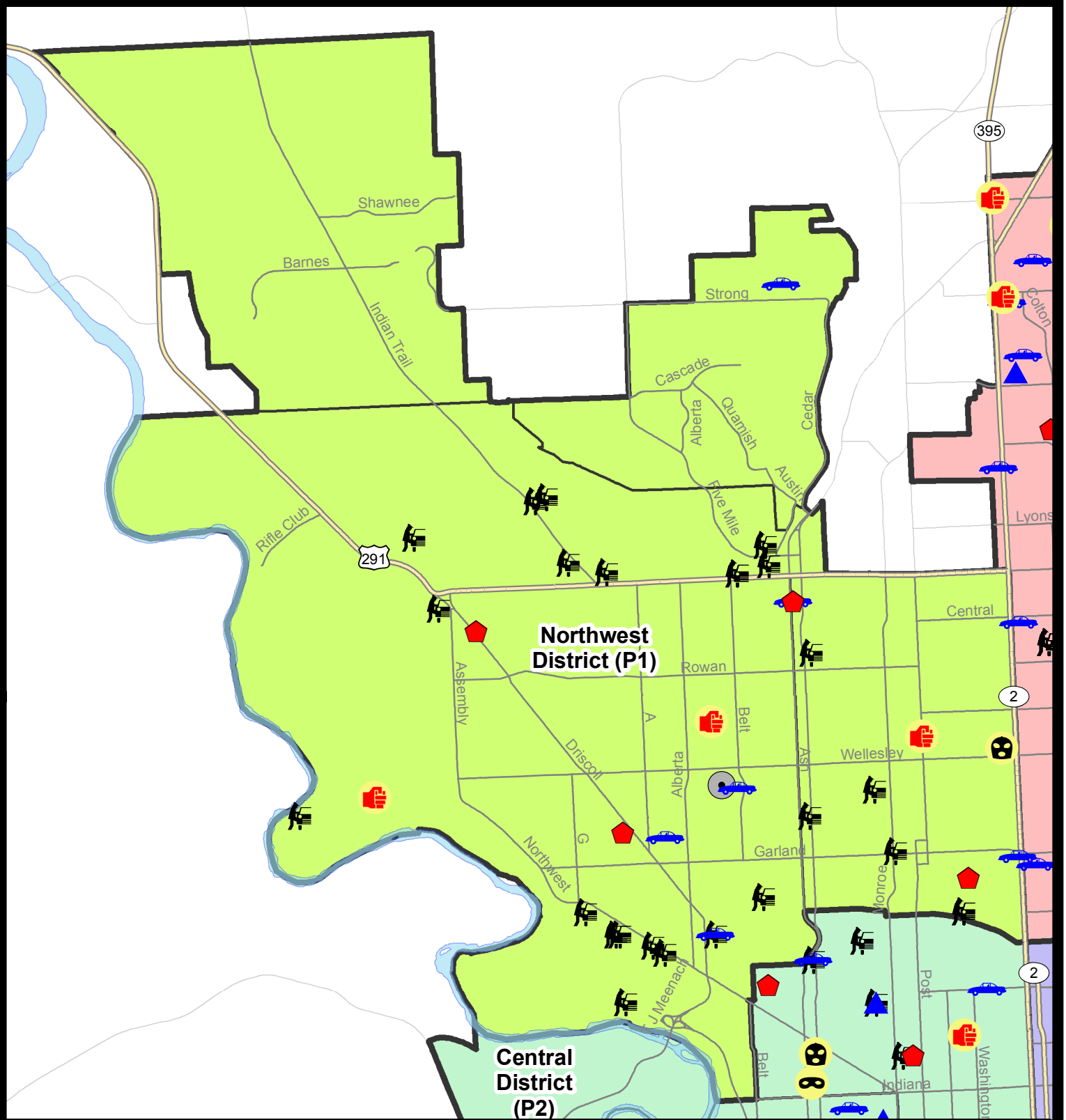
NIBRS Categories (Part 1 Selected)		7 Day Comparison			28 Day Comparison			YTD Comparison		
		Current	Prior	Percent	Current	Prior	Percent	Current	Prior	Percent
Violent	Criminal Homicide	0	0		0	0		0	0	
	Rape	0	0		3	5	-40.00%	0	2	-100.00%
	Robbery - Commercial	1	1	0.00%	2	1	100.00%	2	0	
	Robbery - Person	0	0		4	5	-20.00%	1	5	-80.00%
	Aggravated Assault - Non DV	2	1	100.00%	3	8	-62.50%	3	4	-25.00%
	Aggravated Assault - DV	1	0		4	2	100.00%	4	1	300.00%
Violent Total:		4	2	100.00%	16	21	-23.81%	10	12	-16.67%
Property	Burglary - Residential	4	4	0.00%	16	11	45.45%	10	9	11.11%
	Burglary Garage	0	0		3	4	-25.00%	1	8	-87.50%
	Burglary Commercial	1	0		3	1	200.00%	2	1	100.00%
	Larceny	48	24	100.00%	122	140	-12.86%	94	86	9.30%
	Vehicle Theft	6	2	200.00%	14	12	16.67%	10	4	150.00%
	Arson	0	0		0	1	-100.00%	0	0	
Property Total:		59	30	96.67%	158	169	-6.51%	117	108	8.33%
Preliminary Part 1 Crime Totals:		63	32	96.88%	174	190	-8.42%	127	120	5.83%
Current 7 Day Period:		1/14/2018 - 1/20/2018			Prior 7 Day Period:		1/7/2018 - 1/13/2018			
Current 28 Day Period:		12/24/2017 - 1/20/2018			Prior 28 Day Period:		11/26/2017 - 12/23/2017			
Current YTD Day Period:		1/1/2018 - 1/20/2018			Prior YTD Period:		1/1/2017 - 1/20/2017			

Prepared by SPD Crime Analysis Office - Monday, January 22, 2018

NOTE: SPD moved from UCR to the NIBRS reporting standard on 10/4/16 following the transition to a new RMS System. [Numbers on CompStat reports prior to this date should not be used as a comparison to those on this report.](#) Additional info on these reporting standards can be found on the FBI website: <https://ucr.fbi.gov/nibrs-overview>

This chart represents Preliminary counts of selected crime categories from Police Case Reports. Full statistical analysis to determine the confidence level of this data has not been performed. The % change columns on the preliminary counts differ from the percentage change on the NIBRS crime report, sometimes significantly. The CompStat report is designed for operational use and includes only selected NIBRS categories and coding less complex than full NIBRS rules. Official statistics for these and other NIBRS categories can be found on WASPC & FBI websites once available.





City of Spokane
Northwest District (P1)
Selected
Crime Codes
2018-01-14 to 2018-01-20
 Prepared By:
 Crime Analysis Unit
 Spokane Police Department

Legend

NIBRS Events



Criminal Homicide



Rape



Robbery Commercial



Robbery Person



Aggravated Assault



Burglary Residential



Burglary Garage



Burglary Commercial



Vehicle Prowling



Vehicle Theft



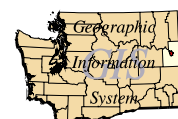
Arson



Cases Represent LERMS Crime Codes
 Points may indicate multiple events
 Note: Veh Prowl is only Larceny displayed

For Additional Information on
 Incidents pertaining to an
 Area, Trend, or Pattern
 Contact Information Analysis

0 0.25 0.5 1 Miles



THIS IS NOT A LEGAL DOCUMENT.
 The information shown on this map is compiled
 from various sources and is subject to constant
 revision. Information shown on this map should
 not be used to determine the location of facilities
 in relationship to property lines, section lines,
 streets, etc.

Sunday - Saturday

1/14/2018 TO 1/20/2018

NW - Northwest District (P1)



A/C	Offense Statute	Address	Reported Date	Dist
<u>SPA1BS</u>				
C	THEFT-2D (From Motor Vehicle)	3600 W INDIAN TRAIL RD	1/14/2018	P1
C	THEFT-2D (From Motor Vehicle)	2100 W FRANCIS AVE	1/17/2018	P1
C	THEFT-2D (From Motor Vehicle)	3600 W INDIAN TRAIL RD	1/19/2018	P1
C	THEFT-2D (From Motor Vehicle)	3300 W INDIAN TRAIL RD	1/19/2018	P1
C	THEFT-2D (From Motor Vehicle)	6900 N SKYLINE DR	1/19/2018	P1
C	THEFT-3D (From Motor Vehicle)	1800 W FRANCIS AVE	1/14/2018	P1
C	THEFT-3D (From Motor Vehicle)	2100 W FRANCIS AVE	1/16/2018	P1
C	THEFT-3D (From Motor Vehicle)	1800 W NORTHRIDGE CT	1/20/2018	P1
C	THEFT-3D (Motor Vehicle Parts or Accessories)	6500 N CEDAR RD	1/18/2018	P2
C	THEFT-CITY (Shoplifting)	6600 N MAPLE ST	1/17/2018	P1
A	VEHICLE PROWLING-2D/No Theft	3000 W ROSEWOOD AVE	1/15/2018	P1
<u>SPA1FM</u>				
C	THEFT OF MOTOR VEHICLE	1600 W KEDLIN LN	1/15/2018	P1
<u>SPA1IT</u>				
C	THEFT-CITY (From Building)	9500 N WIEBER DR	1/20/2018	P1
<u>SPA1NH</u>				
C	ASSAULT-2D	N WALL ST / W WABASH AVE	1/17/2018	P1
C	BURGLARY-RESIDENTIAL	3600 N WASHINGTON ST	1/14/2018	P1
C	BURGLARY-RESIDENTIAL	6000 N ASH ST	1/20/2018	P1
C	ROBBERY 2D COMMERCIAL (NOT PURSE SNATCHING)	4700 N DIVISION ST	1/17/2018	P2
C	THEFT OF MOTOR VEHICLE	3800 N DIVISION ST	1/17/2018	P3
C	THEFT OF MOTOR VEHICLE	6000 N ASH ST	1/20/2018	P1
C	THEFT-2D (From Building)	5700 N WASHINGTON ST	1/18/2018	P1
C	THEFT-2D (Shoplifting)	4700 N DIVISION ST	1/18/2018	P1
C	THEFT-3D (All Other Thefts)	3600 N WASHINGTON ST	1/14/2018	P1
C	THEFT-3D (All Other Thefts)	1000 W WELLESLEY AVE	1/16/2018	P1
C	THEFT-3D (All Other Thefts)	5300 N ASH ST	1/19/2018	P1
C	THEFT-3D (From Building)	800 W CORA AVE	1/14/2018	P1
C	THEFT-3D (From Building)	600 W GARLAND AVE	1/18/2018	P1
C	THEFT-3D (From Building)	4700 N DIVISION ST	1/18/2018	P1
A	THEFT-3D (From Motor Vehicle)	900 W GARLAND AVE	1/14/2018	P1
A	THEFT-3D (From Motor Vehicle)	4200 N MAPLE ST	1/14/2018	P1
C	THEFT-3D (From Motor Vehicle)	5600 N MAPLE ST	1/16/2018	P2
A	THEFT-3D (From Motor Vehicle)	600 W CORA AVE	1/16/2018	P1
A	THEFT-3D (From Motor Vehicle)	600 W CORA AVE	1/16/2018	P1
C	THEFT-3D (Motor Vehicle Parts or Accessories)	300 W FRANCIS AVE	1/15/2018	P1
C	THEFT-3D (Motor Vehicle Parts or Accessories)	200 W AMHERST CT	1/17/2018	P1

For protection of victim privacy, the entire address on sexual assault crimes has been redacted.

A/C	Offense Statute	Address	Reported Date	Dist
C	THEFT-3D (Motor Vehicle Parts or Accessories)	6100 N BUFFALO ST	1/20/2018	P1
C	THEFT-3D (Motor Vehicle Parts or Accessories)	4700 N CEDAR ST	1/20/2018	P1
C	THEFT-3D (Shoplifting)	4700 N DIVISION ST	1/14/2018	P1
C	THEFT-3D (Shoplifting)	4700 N DIVISION ST	1/15/2018	P1
C	THEFT-3D (Shoplifting)	1000 W WELLESLEY AVE	1/17/2018	P1
A	VEHICLE PROWLING-2D/No Theft	1100 W HEROY AVE	1/18/2018	P1

SPA1NW

C	ASSAULT OF A CHILD-2D	4500 N HARTLEY ST	1/16/2018	P1
C	ASSAULT-3D (d)or(f) (Weapon/Instrument/Bodily Harm)	W QUEEN AVE / N NETTLETON ST	1/15/2018	P1
C	BURGLARY 1D RESIDENTIAL	5800 N DRISCOLL BLVD	1/15/2018	P1
C	BURGLARY 2D COMMERCIAL	2300 W WELLESLEY AVE	1/16/2018	P1
C	BURGLARY-RESIDENTIAL	4100 N C ST	1/17/2018	P1
C	THEFT OF MOTOR VEHICLE	2400 W LIBERTY AVE	1/18/2018	P1
C	THEFT OF MOTOR VEHICLE	2700 W LACROSSE AVE	1/19/2018	P1
C	THEFT OF MOTOR VEHICLE	2200 W WELLESLEY AVE	1/19/2018	P1
C	THEFT-2D (From Motor Vehicle)	2700 W NORTHWEST BLVD	1/17/2018	P1
C	THEFT-2D (From Motor Vehicle)	2400 W LIBERTY AVE	1/18/2018	P1
C	THEFT-3D (All Other Thefts)	4700 N BELT ST	1/17/2018	P1
C	THEFT-3D (All Other Thefts)	5700 N FOREST BLVD	1/17/2018	P1
A	THEFT-3D (From Motor Vehicle)	2000 W GORDON AVE	1/15/2018	P1
A	THEFT-3D (From Motor Vehicle)	4600 N AUBREY L WHITE PKWY	1/15/2018	P1
C	THEFT-3D (From Motor Vehicle)	6000 N ASSEMBLY ST	1/16/2018	P1
A	THEFT-3D (From Motor Vehicle)	2900 W NORTHWEST BLVD	1/17/2018	P1
C	THEFT-3D (From Motor Vehicle)	3400 W GLASS AVE	1/18/2018	P1
C	THEFT-3D (From Motor Vehicle)	3100 W ALICE AVE	1/18/2018	P1
C	THEFT-3D (From Motor Vehicle)	3100 W RIVERVIEW DR	1/18/2018	P1
C	THEFT-3D (From Motor Vehicle)	3200 W ALICE AVE	1/18/2018	P1
C	THEFT-3D (Shoplifting)	2300 W WELLESLEY AVE	1/16/2018	P1
C	THEFT-3D (Shoplifting)	2500 W WELLESLEY AVE	1/17/2018	P1
C	THEFT-CITY (Shoplifting)	2800 W GARLAND AVE	1/18/2018	P1

POLICE SUMMARY - Ending: Saturday, January 20, 2018



NW - North Central District (P2)

Preliminary IBR Counts

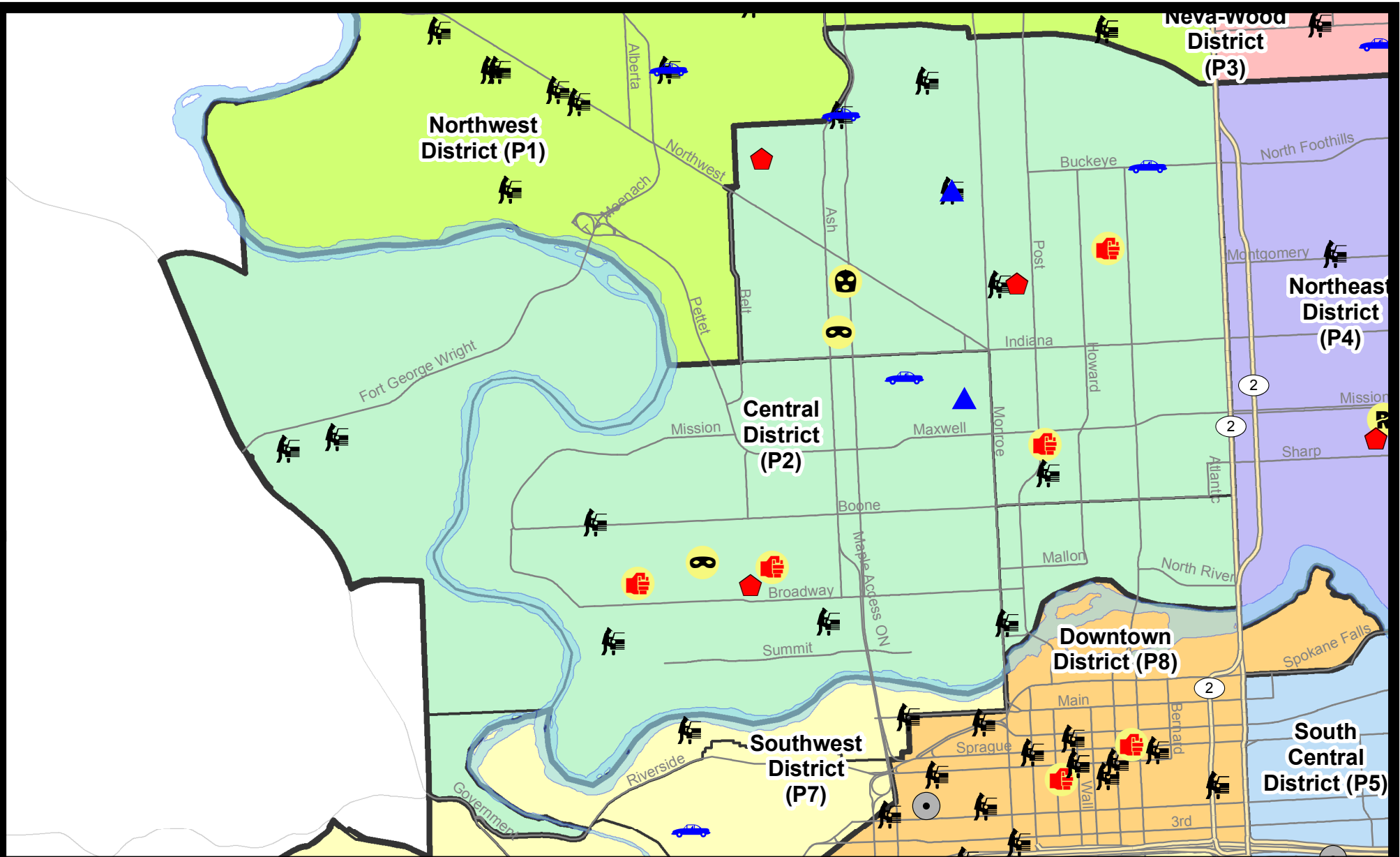
NIBRS Categories (Part 1 Selected)		7 Day Comparison			28 Day Comparison			YTD Comparison		
		Current	Prior	Percent	Current	Prior	Percent	Current	Prior	Percent
Violent	Criminal Homicide	0	0		0	0		0	0	
	Rape	1	0		1	6	-83.33%	1	1	0.00%
	Robbery - Commercial	1	0		3	0		1	2	-50.00%
	Robbery - Person	2	1	100.00%	6	5	20.00%	5	0	
	Aggravated Assault - Non DV	2	0		5	7	-28.57%	4	3	33.33%
	Aggravated Assault - DV	2	0		3	3	0.00%	2	3	-33.33%
Violent Total:		8	1	700.00%	18	21	-14.29%	13	9	44.44%
Property	Burglary - Residential	3	2	50.00%	13	8	62.50%	10	8	25.00%
	Burglary Garage	2	1	100.00%	3	5	-40.00%	3	3	0.00%
	Burglary Commercial	0	0		2	2	0.00%	0	3	-100.00%
	Larceny	27	13	107.69%	86	98	-12.24%	57	63	-9.52%
	Vehicle Theft	3	7	-57.14%	17	14	21.43%	15	10	50.00%
	Arson	0	0		0	0		0	0	
Property Total:		35	23	52.17%	121	127	-4.72%	85	87	-2.30%
Preliminary Part 1 Crime Totals:		43	24	79.17%	139	148	-6.08%	98	96	2.08%
Current 7 Day Period:		1/14/2018 - 1/20/2018			Prior 7 Day Period:		1/7/2018 - 1/13/2018			
Current 28 Day Period:		12/24/2017 - 1/20/2018			Prior 28 Day Period:		11/26/2017 - 12/23/2017			
Current YTD Day Period:		1/1/2018 - 1/20/2018			Prior YTD Period:		1/1/2017 - 1/20/2017			

Prepared by SPD Crime Analysis Office - Monday, January 22, 2018

NOTE: SPD moved from UCR to the NIBRS reporting standard on 10/4/16 following the transition to a new RMS System. [Numbers on CompStat reports prior to this date should not be used as a comparison to those on this report.](#) Additional info on these reporting standards can be found on the FBI website: <https://ucr.fbi.gov/nibrs-overview>

This chart represents Preliminary counts of selected crime categories from Police Case Reports. Full statistical analysis to determine the confidence level of this data has not been performed. The % change columns on the preliminary counts differ from the percentage change on the NIBRS crime report, sometimes significantly. The CompStat report is designed for operational use and includes only selected NIBRS categories and coding less complex than full NIBRS rules. Official statistics for these and other NIBRS categories can be found on WASPC & FBI websites once available.





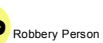
City of Spokane
Central District (P2)
Selected
Crime Types
2018-01-14 to 2018-01-20
 Prepared By:
 Crime Analysis Unit
 Spokane Police Department

Legend

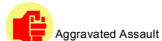
NIBRS Events



Robbery Commercial



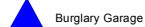
Robbery Person



Aggravated Assault



Burglary Residential



Burglary Garage



Burglary Commercial



Vehicle Prowling



Vehicle Theft



Arson

Cases Represent LERMS Crime Codes
 Points may indicate multiple events
 Note: Veh Prowl is only Larceny category displayed



For Additional Information on Incidents
 pertaining to an Area, Trend, or Pattern
 Contact Information Analysis

0 0.2 0.4 0.6 Miles



THIS IS NOT A LEGAL DOCUMENT:
 The information shown on this map is compiled
 from various sources and is subject to constant
 revision. Information shown on this map should
 not be used to determine the location of facilities
 in relationship to property lines, section lines,
 streets, etc.



Sunday - Saturday

NW - Central District (P2)

1/14/2018 TO 1/20/2018



A/C	Offense Statute	Address	Reported Date	Dist
C	RAPE-3D (RAPE)		1/16/2018	P2
SPA2EG				
C	ASSAULT-1D	400 W CARLISLE AVE	1/15/2018	P1
C	ASSAULT-2D	1400 N POST ST	1/14/2018	P1
C	BURGLARY 2D GARAGE	1100 W CHELAN AVE	1/18/2018	P2
C	BURGLARY-RESIDENTIAL	1900 W GRACE AVE	1/16/2018	P1
C	BURGLARY-RESIDENTIAL	800 W MANSFIELD AVE	1/19/2018	P2
C	MAIL THEFT (All Others)	1800 W FAIRVIEW AVE	1/18/2018	P2
C	MAIL THEFT (All Others)	1700 W CHELAN AVE	1/20/2018	P2
C	ROBBERY 1D COMMERCIAL (NOT PURSE SNATCHING)	1600 W NORTHWEST BLVD	1/14/2018	P1
C	ROBBERY 1D PERSON (NOT PURSE SNATCHING)	1600 W SHANNON AVE	1/17/2018	P1
C	THEFT OF MOTOR VEHICLE	3000 N MAPLE ST	1/16/2018	P1
C	THEFT OF MOTOR VEHICLE	W BUCKEYE AVE / N CALISPEL ST	1/20/2018	P2
C	THEFT-2D (From Motor Vehicle)	1200 W DALTON AVE	1/15/2018	P2
C	THEFT-3D (All Other Thefts)	1300 W YORK AVE	1/17/2018	P2
C	THEFT-3D (From Building)	1600 W NORTHWEST BLVD	1/15/2018	P2
C	THEFT-3D (From Building)	900 W FREDERICK AVE	1/15/2018	P2
C	THEFT-3D (From Building)	800 W MANSFIELD AVE	1/19/2018	P2
C	THEFT-3D (From Motor Vehicle)	1300 N POST ST	1/16/2018	P2
C	THEFT-3D (From Motor Vehicle)	900 W MANSFIELD AVE	1/18/2018	P2
C	THEFT-3D (From Motor Vehicle)	1100 W CHELAN AVE	1/18/2018	P2
C	THEFT-3D (Motor Vehicle Parts or Accessories)	2600 N CALISPEL ST	1/17/2018	P2
C	THEFT-3D (Shoplifting)	1500 W NORTHWEST BLVD	1/16/2018	P2
C	THEFT-3D (Shoplifting)	1600 W NORTHWEST BLVD	1/18/2018	P1
C	THEFT-3D (Shoplifting)	1600 W NORTHWEST BLVD	1/18/2018	P2
C	THEFT-CITY (From Building)	800 W MANSFIELD AVE	1/19/2018	P2
C	THEFT-CITY (From Motor Vehicle)	3000 N MAPLE ST	1/16/2018	P1
C	THEFT-CITY (Shoplifting)	1600 W NORTHWEST BLVD	1/18/2018	P1
SPA2RS				
C	THEFT-2D (From Building)	900 N MONROE ST	1/15/2018	P2
C	THEFT-3D (From Motor Vehicle)	600 N MONROE ST	1/20/2018	P2
SPA2WC				
C	ASSAULT - 4D (Weapon Involved)	2600 W MALLON AVE	1/17/2018	P2
C	ASSAULT - 4D (Weapon Involved)	1900 W DEAN AVE	1/19/2018	P1
C	BURGLARY 2D GARAGE	1600 N MADISON ST	1/14/2018	P2
C	BURGLARY-RESIDENTIAL	2000 W MALLON AVE	1/15/2018	P1
C	ROBBERY 1D PERSON (NOT PURSE SNATCHING)	2300 W DEAN AVE	1/17/2018	P2

For protection of victim privacy, the entire address on sexual assault crimes has been redacted.

A/C	Offense Statute	Address	Reported Date	Dist
C	THEFT OF MOTOR VEHICLE	1300 W NORA AVE	1/14/2018	P1
C	THEFT-2D (All Other Thefts)	1100 W BROADWAY AVE	1/14/2018	P2
C	THEFT-3D (All Other Thefts)	2400 W COLLEGE AVE	1/19/2018	P2
C	THEFT-3D (From Motor Vehicle)	2700 W BRIDGE AVE	1/14/2018	P2
C	THEFT-3D (From Motor Vehicle)	2800 W BOONE AVE	1/18/2018	P2
C	THEFT-3D (From Motor Vehicle)	1800 W COLLEGE AVE	1/19/2018	P2
C	THEFT-CITY (All Other Thefts)	1800 W GARDNER AVE	1/15/2018	P2

SPA2WH

C	THEFT-3D (From Motor Vehicle)	1600 N RIVER RIDGE BLVD	1/15/2018	P2
A	THEFT-3D (From Motor Vehicle)	3800 W FORT GEORGE WRIGHT DR	1/15/2018	P2

POLICE SUMMARY - Ending: Saturday, January 20, 2018



NE - Neva-Wood District (P3)

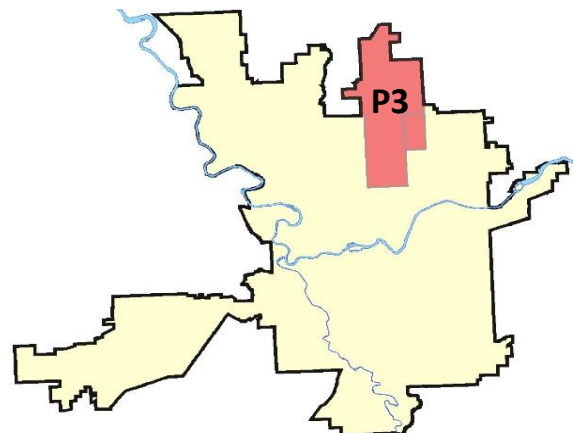
Preliminary IBR Counts

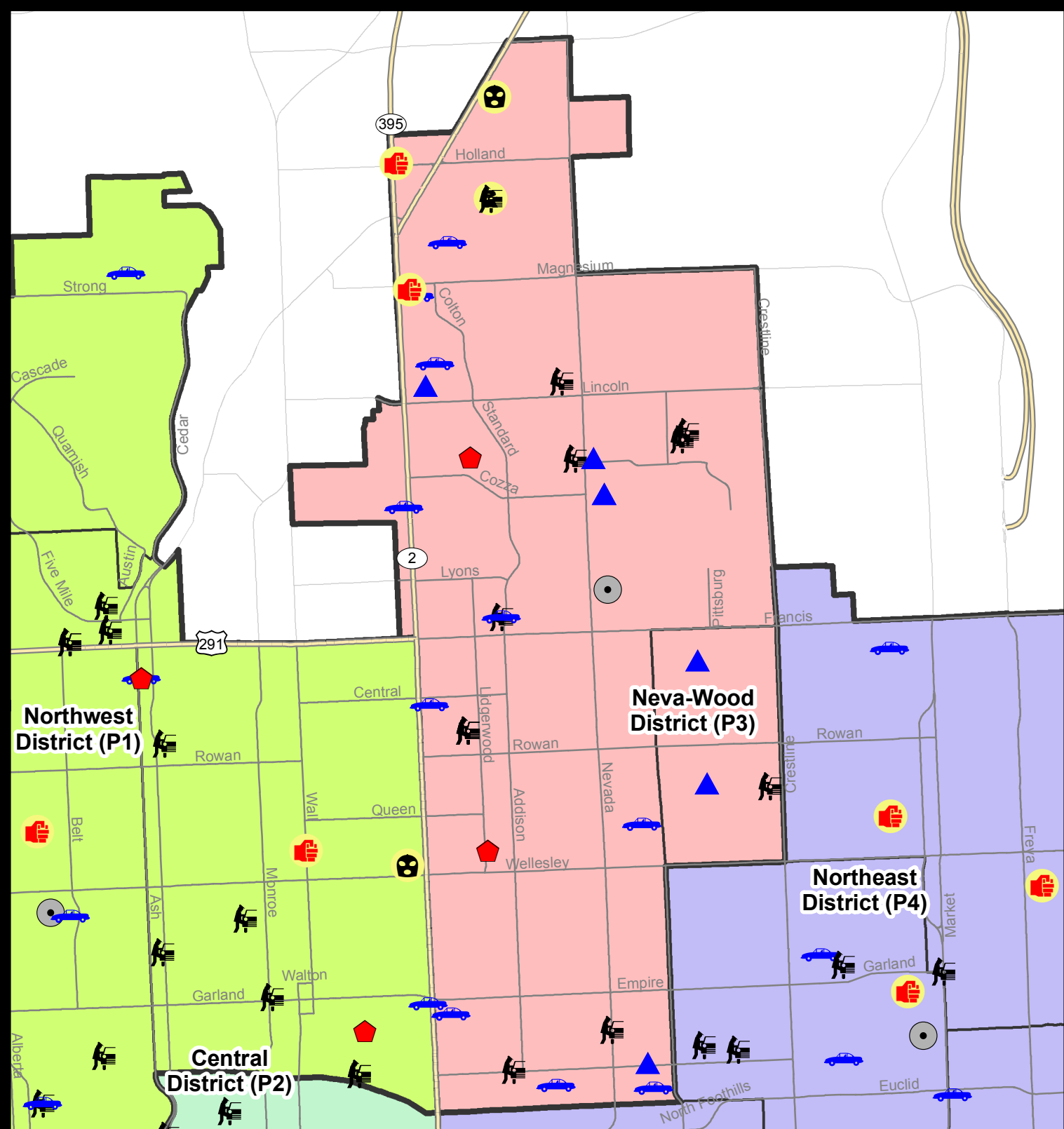
NIBRS Categories (Part 1 Selected)		7 Day Comparison			28 Day Comparison			YTD Comparison		
		Current	Prior	Percent	Current	Prior	Percent	Current	Prior	Percent
Violent	Criminal Homicide	0	0		0	0		0	0	
	Rape	1	0		3	5	-40.00%	2	4	-50.00%
	Robbery - Commercial	1	0		2	2	0.00%	1	3	-66.67%
	Robbery - Person	0	0		3	5	-40.00%	2	2	0.00%
	Aggravated Assault - Non DV	1	4	-75.00%	8	14	-42.86%	7	1	600.00%
	Aggravated Assault - DV	1	1	0.00%	3	7	-57.14%	2	2	0.00%
Violent Total:		4	5	-20.00%	19	33	-42.42%	14	12	16.67%
Property	Burglary - Residential	2	5	-60.00%	12	10	20.00%	10	19	-47.37%
	Burglary Garage	7	4	75.00%	14	14	0.00%	13	6	116.67%
	Burglary Commercial	1	0		3	4	-25.00%	2	4	-50.00%
	Larceny	63	76	-17.11%	281	273	2.93%	201	141	42.55%
	Vehicle Theft	10	9	11.11%	38	39	-2.56%	26	15	73.33%
	Arson	0	0		0	2	-100.00%	0	0	
Property Total:		83	94	-11.70%	348	342	1.75%	252	185	36.22%
Preliminary Part 1 Crime Totals:		87	99	-12.12%	367	375	-2.13%	266	197	35.03%
Current 7 Day Period:		1/14/2018 - 1/20/2018			Prior 7 Day Period:		1/7/2018 - 1/13/2018			
Current 28 Day Period:		12/24/2017 - 1/20/2018			Prior 28 Day Period:		11/26/2017 - 12/23/2017			
Current YTD Day Period:		1/1/2018 - 1/20/2018			Prior YTD Period:		1/1/2017 - 1/20/2017			

Prepared by SPD Crime Analysis Office - Monday, January 22, 2018

NOTE: SPD moved from UCR to the NIBRS reporting standard on 10/4/16 following the transition to a new RMS System. [Numbers on CompStat reports prior to this date should not be used as a comparison to those on this report.](#) Additional info on these reporting standards can be found on the FBI website: <https://ucr.fbi.gov/nibrs-overview>

This chart represents Preliminary counts of selected crime categories from Police Case Reports. Full statistical analysis to determine the confidence level of this data has not been performed. The % change columns on the preliminary counts differ from the percentage change on the NIBRS crime report, sometimes significantly. The CompStat report is designed for operational use and includes only selected NIBRS categories and coding less complex than full NIBRS rules. Official statistics for these and other NIBRS categories can be found on WASPC & FBI websites once available.





City of Spokane
Neva-Wood District (P3)

Selected Crime Codes

2018-01-14 to 2018-01-20

Prepared By:
Crime Analysis Unit
Spokane Police Department

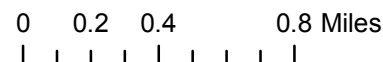
Legend

NIBRS Events



Cases Represent LERMS Crime Codes
Points may indicate multiple events
Note: Veh Prowl is only Larceny displayed

*For Additional Information on
Incidents pertaining to an
Area, Trend, or Pattern
Contact Information Analysis*



THIS IS NOT A LEGAL DOCUMENT:
The information shown on this map is compiled from various sources and is subject to constant revision. Information shown on this map should not be used to determine the location of facilities in relationship to property lines, section lines, streets, etc.

Sunday - Saturday

NE - Neva-Wood District (P3)

1/14/2018 TO 1/20/2018



A/C	Offense Statute	Address	Reported Date	Dist
SPB3NL				
C	ASSAULT - 4D (Weapon Involved)	0 E PINE RIDGE CT	1/17/2018	P3
C	ASSAULT - 4D (Weapon Involved)	9500 N DIVISION ST	1/17/2018	P3
C	BURGLARY 2D COMMERCIAL	6500 N NEVADA ST	1/14/2018	P4
C	BURGLARY 2D GARAGE	1100 E COZZA DR	1/14/2018	P3
C	BURGLARY 2D GARAGE	100 E LINCOLN RD	1/16/2018	P3
C	BURGLARY 2D GARAGE	1000 E SHARPSBURG AVE	1/16/2018	P3
C	BURGLARY 2D GARAGE	1100 E COZZA DR	1/18/2018	P3
C	BURGLARY 2D GARAGE	1200 E BRIDGEPORT AVE	1/20/2018	P3
C	BURGLARY-RESIDENTIAL	300 E WABASH AVE	1/19/2018	P3
C	BURGLARY-RESIDENTIAL	7400 N LIDGERWOOD ST	1/19/2018	P4
C	RAPE-2ND (RAPE)		1/14/2018	P4
C	RETAIL THEFT W/ SPECIAL CIRCUMSTANCES	9200 N COLTON ST	1/18/2018	P4
C	ROBBERY-2D (All Except Purse Snatching)	9700 N NEWPORT HWY	1/19/2018	P4
C	ROBBERY-2D (Purse Snatching)	9200 N COLTON ST	1/14/2018	P4
C	THEFT OF MOTOR VEHICLE	1200 E DALTON AVE	1/14/2018	P4
C	THEFT OF MOTOR VEHICLE	6300 N ADDISON ST	1/14/2018	P3
C	THEFT OF MOTOR VEHICLE	5800 N DIVISION ST	1/16/2018	P2
C	THEFT OF MOTOR VEHICLE	600 E LIBERTY AVE	1/17/2018	P3
C	THEFT OF MOTOR VEHICLE	0 E PINE RIDGE CT	1/18/2018	P4
A	THEFT OF MOTOR VEHICLE	7100 N DIVISION ST	1/18/2018	P3
C	THEFT OF MOTOR VEHICLE	0 E PROVIDENCE AVE	1/19/2018	P4
C	THEFT OF MOTOR VEHICLE	1200 E OLYMPIC AVE	1/20/2018	P3
C	THEFT OF MOTOR VEHICLE	8000 N COLTON ST	1/20/2018	P4
C	THEFT(FIREARM) (From Motor Vehicle)	6300 N ADDISON ST	1/14/2018	P3
C	THEFT-1D (Pocket Picking)	9200 N COLTON ST	1/17/2018	P3
C	THEFT-2D (From Building)	7600 N DIVISION ST	1/19/2018	P3
C	THEFT-2D (From Motor Vehicle)	9200 N COLTON ST	1/17/2018	P3
C	THEFT-2D (From Motor Vehicle)	N NEVADA ST / E GORDON AVE	1/18/2018	P3
C	THEFT-2D (From Motor Vehicle)	5600 N LIDGERWOOD ST	1/20/2018	P2
C	THEFT-2D (Motor Vehicle Parts or Accessories)	1100 E GARLAND AVE	1/17/2018	P3
C	THEFT-2D (Motor Vehicle Parts or Accessories)	7100 N DIVISION ST	1/18/2018	P3
C	THEFT-3D (All Other Thefts)	9600 N DIVISION ST	1/15/2018	P3
C	THEFT-3D (All Other Thefts)	3900 N ADDISON ST	1/16/2018	P3
C	THEFT-3D (All Other Thefts)	9600 N DIVISION ST	1/20/2018	P3
C	THEFT-3D (All Other Thefts)	4700 N DIVISION ST	1/20/2018	P3
C	THEFT-3D (From Building)	9600 N DIVISION ST	1/14/2018	P3
C	THEFT-3D (From Building)	800 E GORDON AVE	1/14/2018	P3
C	THEFT-3D (From Building)	7000 N COLTON ST	1/14/2018	P3

For protection of victim privacy, the entire address on sexual assault crimes has been redacted.

A/C	Offense Statute	Address	Reported Date	Dist
C	THEFT-3D (From Building)	1200 E WESTVIEW CT	1/16/2018	P3
C	THEFT-3D (From Building)	5600 N DIVISION ST	1/16/2018	P3
C	THEFT-3D (From Building)	1200 E WESTVIEW CT	1/17/2018	P3
C	THEFT-3D (From Building)	4700 N DIVISION ST	1/17/2018	P3
C	THEFT-3D (From Building)	4700 N DIVISION ST	1/19/2018	P3
C	THEFT-3D (From Motor Vehicle)	1600 E GRASSLAND CT	1/14/2018	P3
C	THEFT-3D (From Motor Vehicle)	1600 E GRASSLAND CT	1/14/2018	P3
A	THEFT-3D (From Motor Vehicle)	7900 N SHARPSBURG CT	1/18/2018	P3
C	THEFT-3D (From Motor Vehicle)	900 E SHARPSBURG AVE	1/18/2018	P3
A	THEFT-3D (From Motor Vehicle)	5600 N LIDGERWOOD ST	1/20/2018	P3
A	THEFT-3D (From Motor Vehicle)	400 E BRIDGEPORT AVE	1/20/2018	P3
C	THEFT-3D (Motor Vehicle Parts or Accessories)	1600 E LYONS AVE	1/15/2018	P3
C	THEFT-3D (Motor Vehicle Parts or Accessories)	500 E NORTH AVE	1/16/2018	P3
C	THEFT-3D (Shoplifting)	7500 N DIVISION ST	1/14/2018	P3
C	THEFT-3D (Shoplifting)	4700 N DIVISION ST	1/14/2018	P3
C	THEFT-3D (Shoplifting)	4700 N DIVISION ST	1/14/2018	P3
A	THEFT-3D (Shoplifting)	7500 N DIVISION ST	1/14/2018	P3
C	THEFT-3D (Shoplifting)	5800 N DIVISION ST	1/14/2018	P3
C	THEFT-3D (Shoplifting)	6700 N DIVISION ST	1/15/2018	P3
C	THEFT-3D (Shoplifting)	6700 N DIVISION ST	1/15/2018	P3
C	THEFT-3D (Shoplifting)	10100 N NEWPORT HWY	1/15/2018	P3
C	THEFT-3D (Shoplifting)	9700 N NEWPORT HWY	1/15/2018	P3
C	THEFT-3D (Shoplifting)	4700 N DIVISION ST	1/16/2018	P3
C	THEFT-3D (Shoplifting)	9700 N NEWPORT HWY	1/16/2018	P3
C	THEFT-3D (Shoplifting)	9700 N NEWPORT HWY	1/16/2018	P3
C	THEFT-3D (Shoplifting)	6300 N DIVISION ST	1/17/2018	P3
C	THEFT-3D (Shoplifting)	9700 N NEWPORT HWY	1/17/2018	P3
C	THEFT-3D (Shoplifting)	4700 N DIVISION ST	1/18/2018	P3
C	THEFT-3D (Shoplifting)	4700 N DIVISION ST	1/18/2018	P3
C	THEFT-3D (Shoplifting)	9500 N NEWPORT HWY	1/18/2018	P3
C	THEFT-3D (Shoplifting)	8700 N DIVISION ST	1/18/2018	P3
C	THEFT-3D (Shoplifting)	4700 N DIVISION ST	1/19/2018	P3
C	THEFT-3D (Shoplifting)	4700 N DIVISION ST	1/19/2018	P3
C	THEFT-3D (Shoplifting)	4700 N DIVISION ST	1/19/2018	P2
C	THEFT-3D (Shoplifting)	4700 N DIVISION ST	1/19/2018	P3
C	THEFT-3D (Shoplifting)	9700 N NEWPORT HWY	1/19/2018	P4
C	THEFT-3D (Shoplifting)	6700 N DIVISION ST	1/20/2018	P2
C	THEFT-3D (Shoplifting)	6500 N NEVADA ST	1/20/2018	P4
C	THEFT-3D (Shoplifting)	4700 N DIVISION ST	1/20/2018	P3
C	THEFT-CITY (Shoplifting)	9700 N NEWPORT HWY	1/14/2018	P3
C	THEFT-CITY (Shoplifting)	4700 N DIVISION ST	1/14/2018	P4
C	THEFT-CITY (Shoplifting)	9200 N COLTON ST	1/19/2018	P2
C	THEFT-CITY (Shoplifting)	6500 N NEVADA ST	1/20/2018	P4

For protection of victim privacy, the entire address on sexual assault crimes has been redacted.

<u>A/C</u>	<u>Offense Statute</u>	<u>Address</u>	<u>Reported Date</u>	<u>Dist</u>
C	TMVWOP-2D	8900 N COLTON ST	1/15/2018	P4
C	VEHICLE PROWLING-2D/From Motor Vehicle	5600 N LIDGERWOOD ST	1/14/2018	P3
<u>SPB3WH</u>				
C	BURGLARY 2D GARAGE	1600 E EVERETT AVE	1/17/2018	P2
A	BURGLARY 2D GARAGE	1600 E DALKE AVE	1/20/2018	P3
C	THEFT-3D (From Building)	2000 E DECATUR AVE	1/16/2018	P3
C	THEFT-3D (From Motor Vehicle)	5200 N MARTIN ST	1/16/2018	P3

POLICE SUMMARY - Ending: Saturday, January 20, 2018



NE - Northeast District (P4)

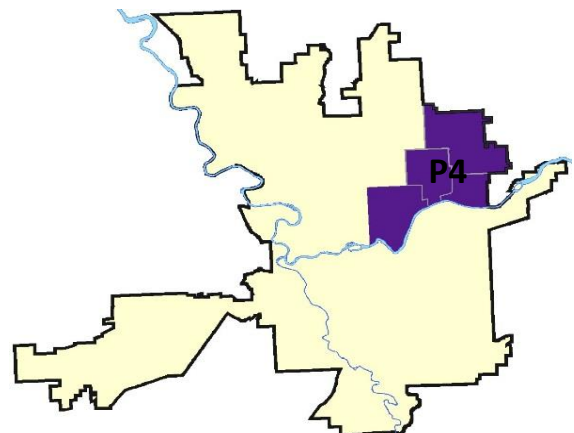
Preliminary IBR Counts

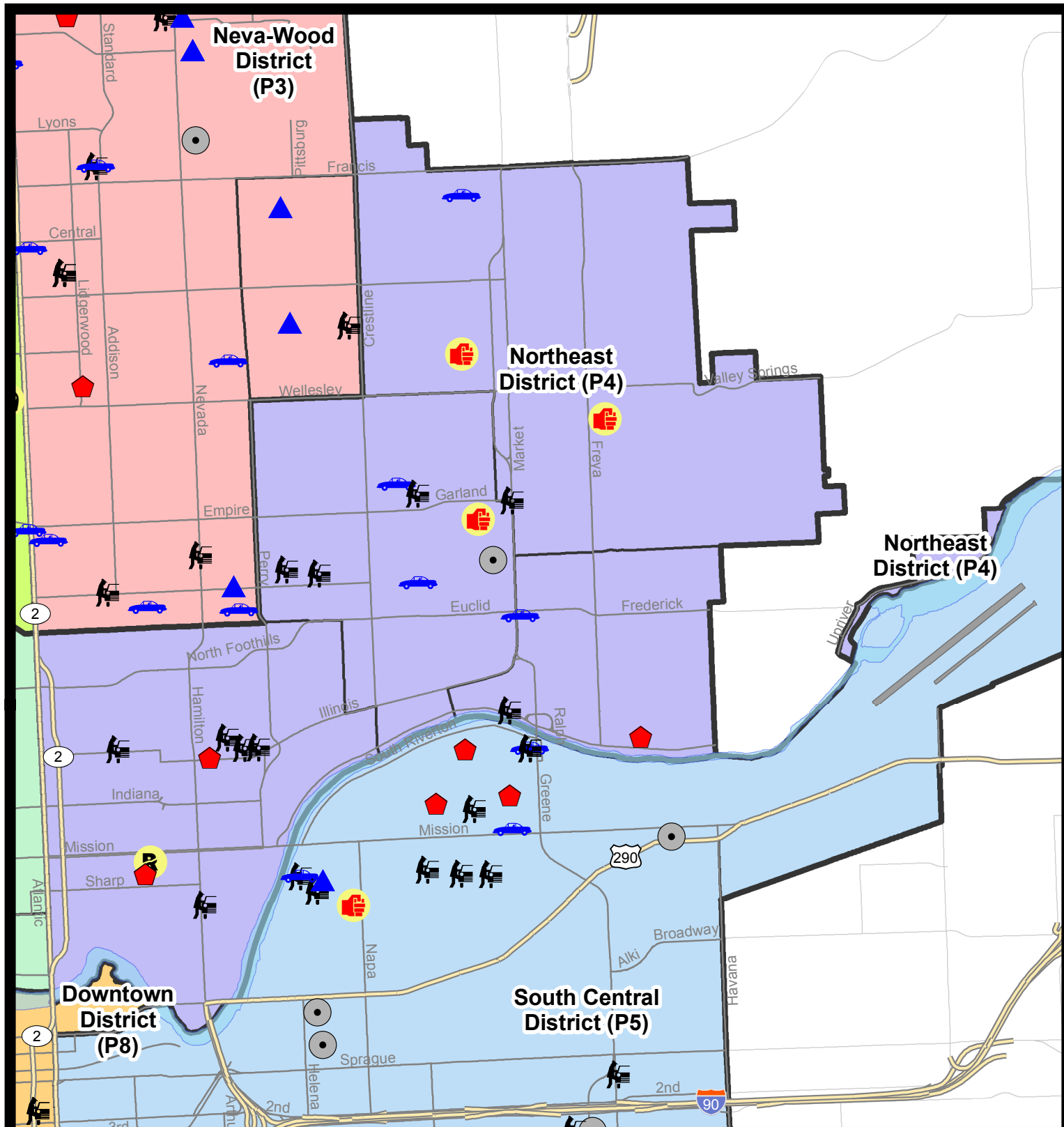
NIBRS Categories (Part 1 Selected)		7 Day Comparison			28 Day Comparison			YTD Comparison		
		Current	Prior	Percent	Current	Prior	Percent	Current	Prior	Percent
Violent	Criminal Homicide	0	0		0	0		0	0	
	Rape	1	1	0.00%	2	7	-71.43%	2	3	-33.33%
	Robbery - Commercial	0	1	-100.00%	2	2	0.00%	1	3	-66.67%
	Robbery - Person	0	1	-100.00%	2	0		1	1	0.00%
	Aggravated Assault - Non DV	1	2	-50.00%	6	7	-14.29%	4	0	
	Aggravated Assault - DV	2	1	100.00%	4	5	-20.00%	4	3	33.33%
Violent Total:		4	6	-33.33%	16	21	-23.81%	12	10	20.00%
Property	Burglary - Residential	5	4	25.00%	12	18	-33.33%	9	6	50.00%
	Burglary Garage	0	2	-100.00%	2	0		2	4	-50.00%
	Burglary Commercial	1	0		4	8	-50.00%	2	1	100.00%
	Larceny	40	26	53.85%	116	122	-4.92%	88	64	37.50%
	Vehicle Theft	4	10	-60.00%	22	30	-26.67%	19	15	26.67%
	Arson	0	0		0	1	-100.00%	0	0	
Property Total:		50	42	19.05%	156	179	-12.85%	120	90	33.33%
Preliminary Part 1 Crime Totals:		54	48	12.50%	172	200	-14.00%	132	100	32.00%
Current 7 Day Period:		1/14/2018 - 1/20/2018			Prior 7 Day Period:		1/7/2018 - 1/13/2018			
Current 28 Day Period:		12/24/2017 - 1/20/2018			Prior 28 Day Period:		11/26/2017 - 12/23/2017			
Current YTD Day Period:		1/1/2018 - 1/20/2018			Prior YTD Period:		1/1/2017 - 1/20/2017			

Prepared by SPD Crime Analysis Office - Monday, January 22, 2018

NOTE: SPD moved from UCR to the NIBRS reporting standard on 10/4/16 following the transition to a new RMS System. [Numbers on CompStat reports prior to this date should not be used as a comparison to those on this report.](#) Additional info on these reporting standards can be found on the FBI website: <https://ucr.fbi.gov/nibrs-overview>

This chart represents Preliminary counts of selected crime categories from Police Case Reports. Full statistical analysis to determine the confidence level of this data has not been performed. The % change columns on the preliminary counts differ from the percentage change on the NIBRS crime report, sometimes significantly. The CompStat report is designed for operational use and includes only selected NIBRS categories and coding less complex than full NIBRS rules. Official statistics for these and other NIBRS categories can be found on WASPC & FBI websites once available.





City of Spokane
Northeast District (P4)
Selected Crime Codes
2018-01-14 to 2018-01-20
 Prepared By:
 Crime Analysis Unit
 Spokane Police Department

Legend

NIBRS Events



Criminal Homicide



Rape



Robbery Commercial



Robbery Person



Aggravated Assault



Burglary Residential



Burglary Garage



Burglary Commercial



Vehicle Prowling



Vehicle Theft



Arson



Cases Represent LERMS Crime Codes
 Points may indicate multiple events
 Note: Veh Prowl is only Larceny displayed

For Additional Information on
 Incidents pertaining to an
 Area, Trend, or Pattern
 Contact Information Analysis

0 0.2 0.4 0.8 Miles



THIS IS NOT A LEGAL DOCUMENT.
 The information shown on this map is compiled
 from various sources and is subject to constant
 revision. Information shown on this map should
 not be used to determine the location of facilities
 in relationship to property lines, section lines,
 streets, etc.

Sunday - Saturday

NE - Northeast District (P4)

1/14/2018 TO 1/20/2018



A/C	Offense Statute	Address	Reported Date	Dist
<u>SPB4BE</u>				
C	ASSAULT-2D	3700 N REGAL ST	1/16/2018	P4
A	BURGLARY 2D COMMERCIAL	3500 N HAVEN ST	1/16/2018	P4
C	THEFT OF MOTOR VEHICLE	4000 N STONE ST	1/16/2018	P4
C	THEFT OF MOTOR VEHICLE	N ALTAMONT ST / E BRIDGEPORT AVE	1/18/2018	P4
C	THEFT(FIREARM) (From Building)	2000 E EMPIRE AVE	1/19/2018	P4
C	THEFT-1D (All Other Thefts)	1800 E DALTON AVE	1/16/2018	P4
C	THEFT-2D (All Other Thefts)	4600 N REGAL ST	1/15/2018	P4
C	THEFT-2D (All Other Thefts)	3400 N CRESTLINE ST	1/16/2018	P4
C	THEFT-2D (All Other Thefts)	3900 N MARKET ST	1/19/2018	P4
C	THEFT-2D (From Building)	1600 E WELLESLEY AVE	1/15/2018	P4
C	THEFT-2D (From Motor Vehicle)	1500 E COURTLAND AVE	1/17/2018	P4
C	THEFT-3D (From Building)	3700 N MARKET ST	1/14/2018	P4
C	THEFT-3D (From Motor Vehicle)	4000 N COOK ST	1/17/2018	P2
C	THEFT-3D (From Motor Vehicle)	1700 E COURTLAND AVE	1/19/2018	P3
C	THEFT-3D (Motor Vehicle Parts or Accessories)	2200 E EMPIRE AVE	1/20/2018	P4
C	THEFT-3D (Shoplifting)	3900 N MARKET ST	1/16/2018	P4
C	THEFT-CITY (Shoplifting)	3900 N MARKET ST	1/16/2018	P4
C	THEFT-CITY (Shoplifting)	3900 N MARKET ST	1/16/2018	P4
<u>SPB4HI</u>				
C	ASSAULT-2D	4900 N NELSON ST	1/16/2018	P4
C	DRIVE BY SHOOTING	3700 E LONGFELLOW AVE	1/16/2018	P4
C	MAIL THEFT (All Others)	3000 E ROWAN AVE	1/16/2018	P4
C	THEFT OF MOTOR VEHICLE	6100 N REGAL ST	1/14/2018	P4
C	THEFT-2D (From Motor Vehicle)	E GARLAND AVE / N MARKET ST	1/15/2018	P4
C	THEFT-3D (All Other Thefts)	5900 N LACEY ST	1/18/2018	P4
C	THEFT-3D (Motor Vehicle Parts or Accessories)	2900 E OLYMPIC AVE	1/16/2018	P4
C	THEFT-3D (Motor Vehicle Parts or Accessories)	5400 N COOK ST	1/19/2018	P4
C	THEFT-3D (Shoplifting)	2100 E WELLESLEY AVE	1/17/2018	P2
<u>SPB4LO</u>				
C	BURGLARY 1D RESIDENTIAL	1400 N STANDARD ST	1/20/2018	P4
C	BURGLARY-RESIDENTIAL	1300 N STANDARD ST	1/14/2018	P2
C	BURGLARY-RESIDENTIAL	1300 N STANDARD ST	1/14/2018	P2
C	BURGLARY-RESIDENTIAL	900 E ILLINOIS AVE	1/17/2018	P4
C	RAPE-1ST DEG (RAPE)		1/20/2018	P4
C	THEFT-2D (All Other Thefts)	500 E SINTO AVE	1/20/2018	P4
C	THEFT-2D (From Building)	300 E FAIRVIEW AVE	1/18/2018	P4
C	THEFT-2D (From Motor Vehicle)	2200 N COLUMBUS ST	1/17/2018	P4

A/C	Offense Statute	Address	Reported Date	Dist
C	THEFT-3D (From Building)	800 N RUBY PL	1/18/2018	P2
C	THEFT-3D (From Building)	1100 N STANDARD ST	1/20/2018	P4
C	THEFT-3D (From Motor Vehicle)	1200 E MONTGOMERY AVE	1/14/2018	P4
C	THEFT-3D (From Motor Vehicle)	400 E MONTGOMERY AVE	1/15/2018	P3
A	THEFT-3D (From Motor Vehicle)	1300 E MONTGOMERY AVE	1/15/2018	P4
C	THEFT-3D (From Motor Vehicle)	900 E BOONE AVE	1/15/2018	P4
C	THEFT-3D (Motor Vehicle Parts or Accessories)	2800 N CINCINNATI ST	1/19/2018	P4
C	THEFT-3D (Shoplifting)	900 E MISSION AVE	1/16/2018	P4
C	THEFT-3D (Shoplifting)	2600 N DIVISION ST	1/18/2018	P4
C	THEFT-CITY (From Building)	1300 N STANDARD ST	1/14/2018	P2
C	THEFT-CITY (From Building)	1300 N STANDARD ST	1/14/2018	P2
C	THEFT-CITY (From Building)	1800 N CINCINNATI ST	1/18/2018	P4
C	THEFT-CITY (Shoplifting)	900 E MISSION AVE	1/14/2018	P4
C	THEFT-CITY (Shoplifting)	2400 N DIVISION ST	1/17/2018	P4

SPB4MI

C	BURGLARY-RESIDENTIAL	3800 E ERMINA AVE	1/18/2018	P4
C	THEFT OF MOTOR VEHICLE	3000 N MARKET ST	1/15/2018	P4
C	THEFT WITH INTENT TO RESELL (From Building)	3800 E CLEVELAND AVE	1/14/2018	P4
A	THEFT-3D (From Motor Vehicle)	3000 E UPRIVER DR	1/14/2018	P4
A	THEFT-3D (Motor Vehicle Parts or Accessories)	3000 E UPRIVER DR	1/14/2018	P4

SPOKANE POLICE DEPARTMENT



SOUTH **Police Service Area**

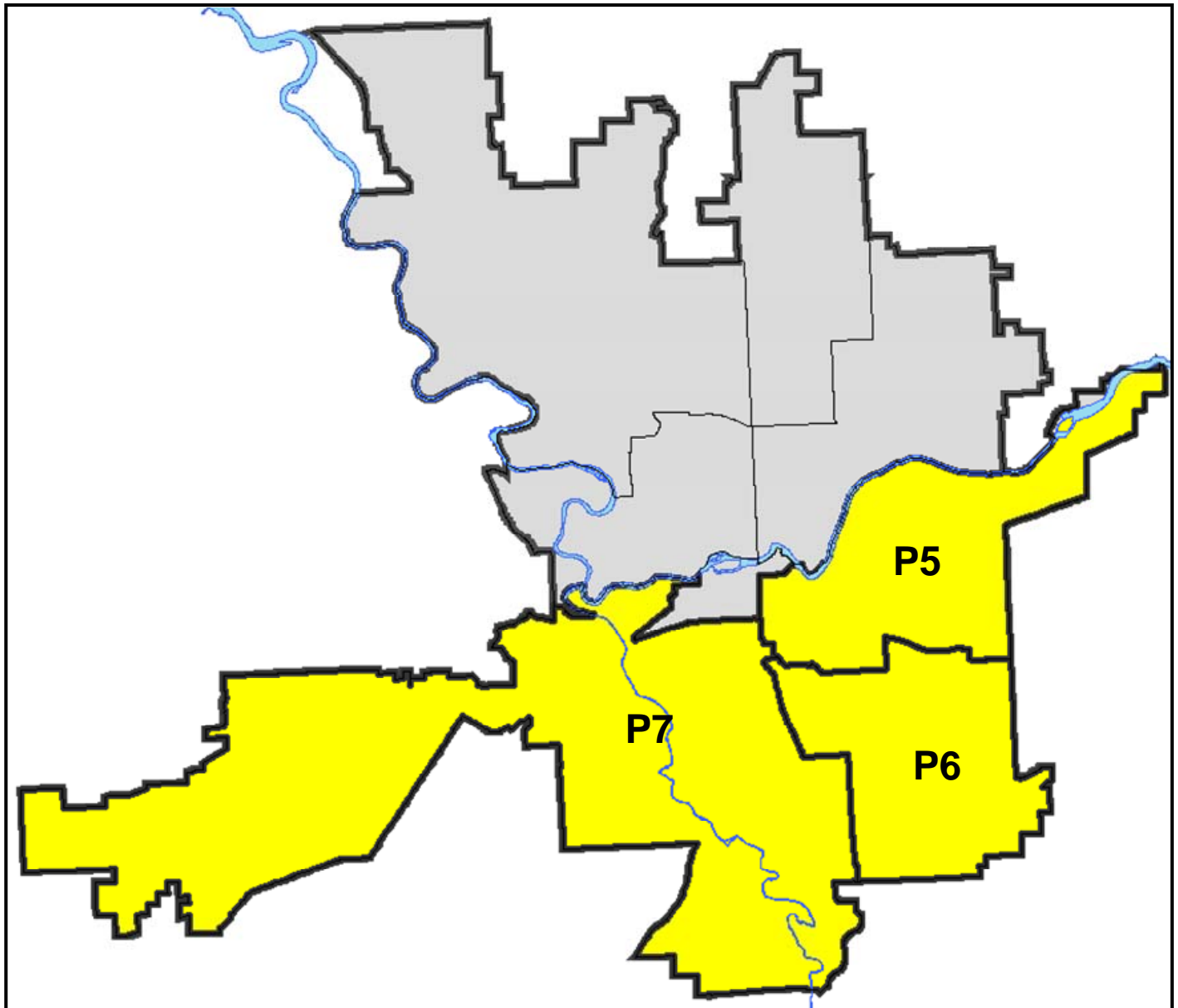
PSA Commander

Captain Tracie Meidl

South Central District (P5)

Southeast District (P6)

Southwest District (P7)



POLICE SUMMARY - Ending: Saturday, January 20, 2018

SOUTH PRECINCT (P5, P6, and P7)



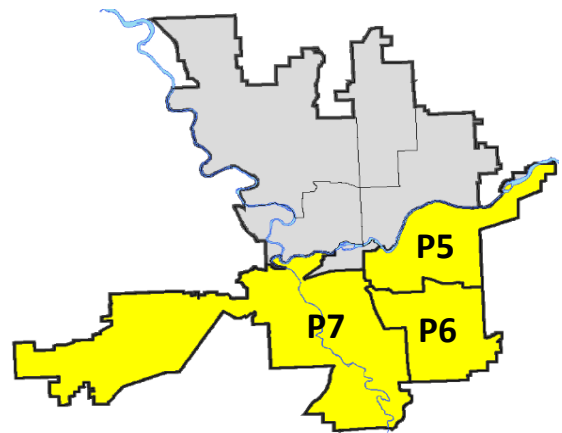
Preliminary IBR Counts

NIBRS Categories (Part 1 Selected)		7 Day Comparison			28 Day Comparison			YTD Comparison		
		Current	Prior	Percent	Current	Prior	Percent	Current	Prior	Percent
Violent	Criminal Homicide	0	0		0	2	-100.00%	0	0	
	Rape	1	0		4	6	-33.33%	4	5	-20.00%
	Robbery - Commercial	0	0		0	3	-100.00%	0	1	-100.00%
	Robbery - Person	1	0		2	4	-50.00%	1	2	-50.00%
	Aggravated Assault - Non DV	3	3	0.00%	9	13	-30.77%	8	12	-33.33%
	Aggravated Assault - DV	2	6	-66.67%	10	13	-23.08%	8	3	166.67%
Violent Total:		7	9	-22.22%	25	41	-39.02%	21	23	-8.70%
Property	Burglary - Residential	6	11	-45.45%	35	34	2.94%	25	23	8.70%
	Burglary Garage	2	1	100.00%	12	23	-47.83%	8	12	-33.33%
	Burglary Commercial	7	0		10	14	-28.57%	8	7	14.29%
	Larceny	53	54	-1.85%	216	282	-23.40%	161	140	15.00%
	Vehicle Theft	9	16	-43.75%	48	55	-12.73%	39	30	30.00%
	Arson	0	0		2	2	0.00%	2	0	
Property Total:		77	82	-6.10%	323	410	-21.22%	243	212	14.62%
Preliminary Part 1 Crime Totals:		84	91	-7.69%	348	451	-22.84%	264	235	12.34%
Current 7 Day Period:		1/14/2018 - 1/20/2018			Prior 7 Day Period:		1/7/2018 - 1/13/2018			
Current 28 Day Period:		12/24/2017 - 1/20/2018			Prior 28 Day Period:		11/26/2017 - 12/23/2017			
Current YTD Day Period:		1/1/2018 - 1/20/2018			Prior YTD Period:		1/1/2017 - 1/20/2017			

Prepared by SPD Crime Analysis Office - Monday, January 22, 2018

NOTE: SPD moved from UCR to the NIBRS reporting standard on 10/4/16 following the transition to a new RMS System. [Numbers on CompStat reports prior to this date should not be used as a comparison to those on this report.](#) Additional info on these reporting standards can be found on the FBI website: <https://ucr.fbi.gov/nibrs-overview>

This chart represents Preliminary counts of selected crime categories from Police Case Reports. Full statistical analysis to determine the confidence level of this data has not been performed. The % change columns on the preliminary counts differ from the percentage change on the NIBRS crime report, sometimes significantly. The CompStat report is designed for operational use and includes only selected NIBRS categories and coding less complex than full NIBRS rules. Official statistics for these and other NIBRS categories can be found on WASPC & FBI websites once available.



POLICE SUMMARY - Ending: Saturday, January 20, 2018



SE - South Central District (P5)

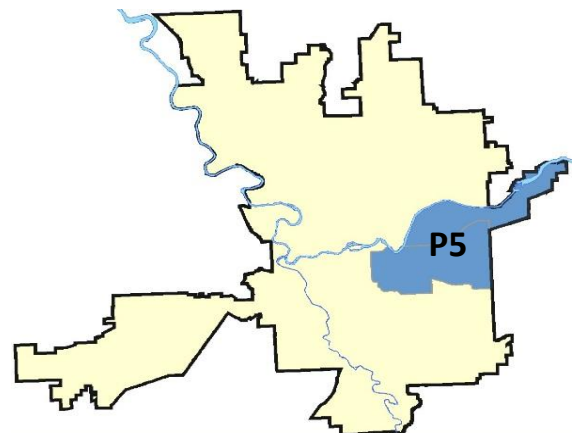
Preliminary IBR Counts


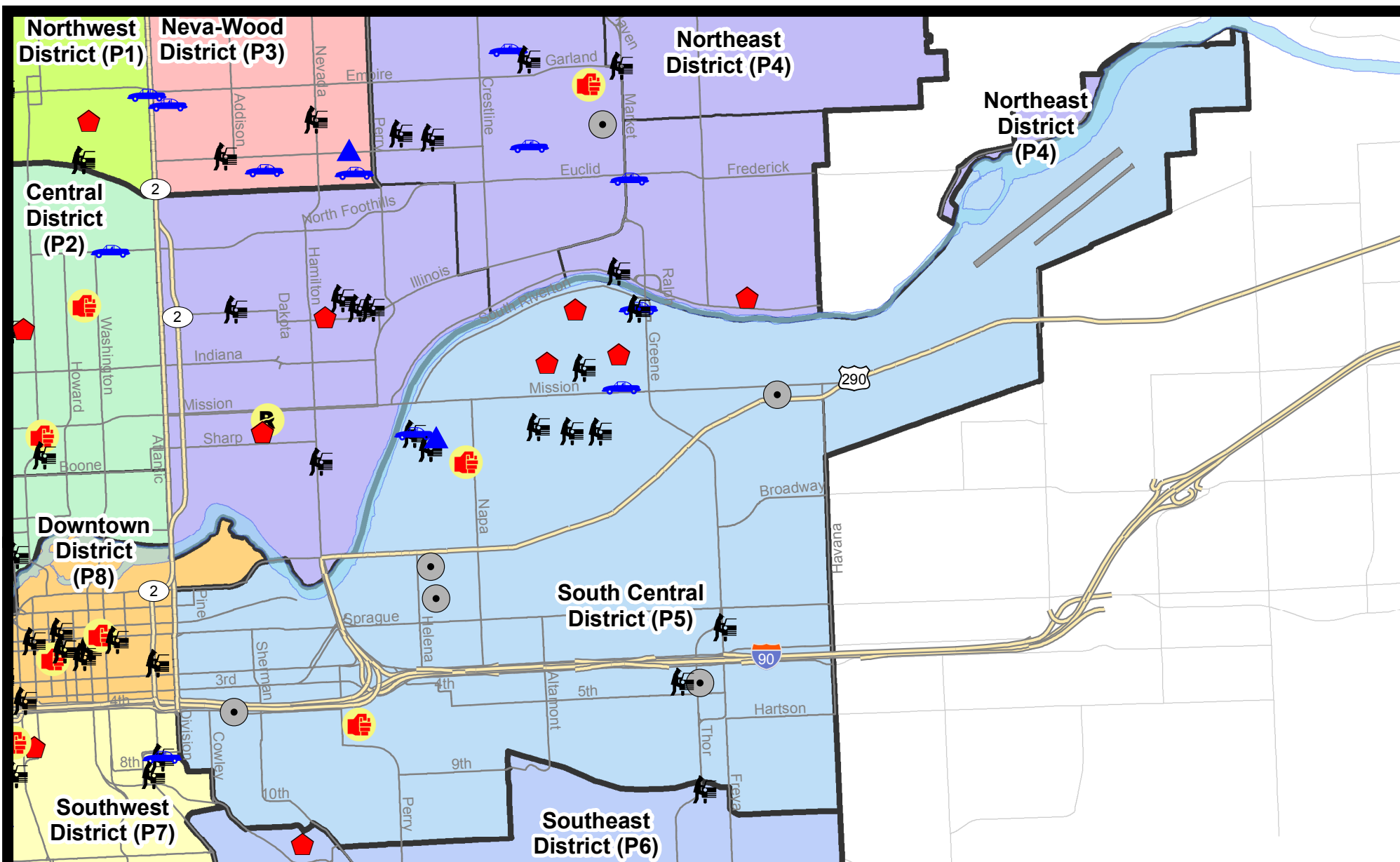
NIBRS Categories (Part 1 Selected)		7 Day Comparison			28 Day Comparison			YTD Comparison		
		Current	Prior	Percent	Current	Prior	Percent	Current	Prior	Percent
Violent	Criminal Homicide	0	0		0	0		0	0	
	Rape	0	0		0	0		0	2	-100.00%
	Robbery - Commercial	0	0		0	2	-100.00%	0	0	
	Robbery - Person	0	0		0	3	-100.00%	0	2	-100.00%
	Aggravated Assault - Non DV	1	2	-50.00%	5	8	-37.50%	4	7	-42.86%
	Aggravated Assault - DV	1	3	-66.67%	6	6	0.00%	4	3	33.33%
Violent Total:		2	5	-60.00%	11	19	-42.11%	8	14	-42.86%
Property	Burglary - Residential	3	0		15	10	50.00%	9	11	-18.18%
	Burglary Garage	1	1	0.00%	4	7	-42.86%	3	1	200.00%
	Burglary Commercial	5	0		6	12	-50.00%	6	5	20.00%
	Larceny	21	20	5.00%	81	104	-22.12%	68	56	21.43%
	Vehicle Theft	3	8	-62.50%	21	30	-30.00%	17	9	88.89%
	Arson	0	0		1	0		1	0	
Property Total:		33	29	13.79%	128	163	-21.47%	104	82	26.83%
Preliminary Part 1 Crime Totals:		35	34	2.94%	139	182	-23.63%	112	96	16.67%
Current 7 Day Period:		1/14/2018 - 1/20/2018			Prior 7 Day Period:		1/7/2018 - 1/13/2018			
Current 28 Day Period:		12/24/2017 - 1/20/2018			Prior 28 Day Period:		11/26/2017 - 12/23/2017			
Current YTD Day Period:		1/1/2018 - 1/20/2018			Prior YTD Period:		1/1/2017 - 1/20/2017			

Prepared by SPD Crime Analysis Office - Monday, January 22, 2018

NOTE: SPD moved from UCR to the NIBRS reporting standard on 10/4/16 following the transition to a new RMS System. [Numbers on CompStat reports prior to this date should not be used as a comparison to those on this report.](#) Additional info on these reporting standards can be found on the FBI website: <https://ucr.fbi.gov/nibrs-overview>

This chart represents Preliminary counts of selected crime categories from Police Case Reports. Full statistical analysis to determine the confidence level of this data has not been performed. The % change columns on the preliminary counts differ from the percentage change on the NIBRS crime report, sometimes significantly. The CompStat report is designed for operational use and includes only selected NIBRS categories and coding less complex than full NIBRS rules. Official statistics for these and other NIBRS categories can be found on WASPC & FBI websites once available.



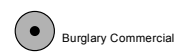
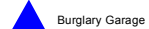
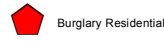
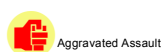



City of Spokane
South Central District (P5)
Selected
Crime Types
2018-01-14 to 2018-01-20

Prepared By:
Crime Analysis Unit
Spokane Police Department

Legend

NIBRS Events



Cases Represent LERMS Crime Codes
 Points may indicate multiple events
 Note: Veh Prowl is only Larceny category displayed



For Additional Information on Incidents
 pertaining to an Area, Trend, or Pattern
 Contact Information Analysis

0 0.2 0.4 0.6 0.8 1 Miles



THIS IS NOT A LEGAL DOCUMENT:
 The information shown on this map is compiled
 from various sources and is subject to constant
 revision. Information shown on this map should
 not be used to determine the location of facilities
 in relationship to property lines, section lines,
 streets, etc.

Sunday - Saturday

SE - South Central District (P5)

1/14/2018 TO 1/20/2018



A/C	Offense Statute	Address	Reported Date	Dist
<u>SPC5EC</u>				
C	ASSAULT-2D	600 S RICHARD ALLEN CT	1/14/2018	P6
C	BURGLARY 2D COMMERCIAL	400 N MADELIA ST	1/15/2018	P6
C	BURGLARY 2D COMMERCIAL	100 N MADELIA ST	1/15/2018	P6
C	BURGLARY 2D COMMERCIAL	400 S THOR ST	1/16/2018	P6
C	BURGLARY 2D COMMERCIAL	300 E 5TH AVE	1/19/2018	P6
C	BURGLARY 2D FENCED AREA	400 N MADELIA ST	1/18/2018	P5
A	BURGLARY 2D FENCED AREA	400 N MADELIA ST	1/19/2018	P5
C	THEFT-2D (All Other Thefts)	3900 E 5TH AVE	1/16/2018	P5
C	THEFT-3D (All Other Thefts)	600 S RICHARD ALLEN CT	1/15/2018	P5
C	THEFT-3D (From Building)	2100 E 1ST AVE	1/16/2018	P5
A	THEFT-3D (From Motor Vehicle)	100 S FREYA ST	1/19/2018	P5
C	THEFT-3D (From Motor Vehicle)	400 S THOR ST	1/20/2018	P5
C	THEFT-3D (Shoplifting)	3600 E SPRAGUE AVE	1/16/2018	P5
<u>SPC5GP</u>				
C	ASSAULT-2D	1900 E DESMET AVE	1/17/2018	P5
C	BURGLARY 2D COMMERCIAL	4000 E TRENT AVE	1/19/2018	P5
C	BURGLARY 2D GARAGE	1700 E SHARP AVE	1/14/2018	P5
C	BURGLARY-RESIDENTIAL	1700 N COOK ST	1/15/2018	P6
C	BURGLARY-RESIDENTIAL	2700 E MARSHALL AVE	1/15/2018	P6
C	BURGLARY-RESIDENTIAL	3000 E INDIANA AVE	1/15/2018	P5
C	THEFT OF MOTOR VEHICLE	1600 E SHARP AVE	1/14/2018	P6
C	THEFT OF MOTOR VEHICLE	3100 E MARSHALL AVE	1/15/2018	P5
C	THEFT OF MOTOR VEHICLE	3000 E MISSION AVE	1/20/2018	P6
C	THEFT-1D (From Building)	3000 E INDIANA AVE	1/15/2018	P5
C	THEFT-2D (All Other Thefts)	2300 E BOONE AVE	1/18/2018	P5
C	THEFT-2D (From Motor Vehicle)	2800 E SHARP AVE	1/15/2018	P5
C	THEFT-3D (All Other Thefts)	2400 E SINTO AVE	1/20/2018	P5
C	THEFT-3D (From Motor Vehicle)	1700 E BOONE AVE	1/14/2018	P5
C	THEFT-3D (From Motor Vehicle)	2600 E SHARP AVE	1/14/2018	P5
A	THEFT-3D (From Motor Vehicle)	2400 E SHARP AVE	1/14/2018	P5
A	THEFT-3D (From Motor Vehicle)	1700 E BOONE AVE	1/14/2018	P5
C	THEFT-3D (From Motor Vehicle)	3100 E MARSHALL AVE	1/15/2018	P5
C	THEFT-3D (From Motor Vehicle)	2700 E NORA AVE	1/15/2018	P5
C	THEFT-3D (Motor Vehicle Parts or Accessories)	1900 E DESMET AVE	1/14/2018	P5
C	THEFT-CITY (From Motor Vehicle)	1600 E SHARP AVE	1/14/2018	P6
C	VEHICLE PROWLING 2ND	3100 E MARSHALL AVE	1/15/2018	P5

POLICE SUMMARY - Ending: Saturday, January 20, 2018



SE - Southeast District (P6)

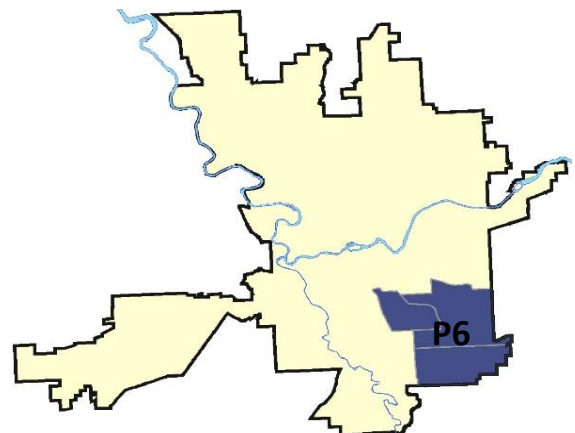
Preliminary IBR Counts

NIBRS Categories (Part 1 Selected)		7 Day Comparison			28 Day Comparison			YTD Comparison		
		Current	Prior	Percent	Current	Prior	Percent	Current	Prior	Percent
Violent	Criminal Homicide	0	0		0	0		0	0	
	Rape	1	0		3	1	200.00%	3	2	50.00%
	Robbery - Commercial	0	0		0	1	-100.00%	0	1	-100.00%
	Robbery - Person	0	0		0	0		0	0	
	Aggravated Assault - Non DV	0	1	-100.00%	2	1	100.00%	2	2	0.00%
	Aggravated Assault - DV	0	0		0	5	-100.00%	0	0	
Violent Total:		1	1	0.00%	5	8	-37.50%	5	5	0.00%
Property	Burglary - Residential	1	6	-83.33%	11	11	0.00%	8	4	100.00%
	Burglary Garage	1	0		2	5	-60.00%	2	8	-75.00%
	Burglary Commercial	1	0		2	0		1	1	0.00%
	Larceny	16	16	0.00%	55	64	-14.06%	41	36	13.89%
	Vehicle Theft	1	3	-66.67%	13	11	18.18%	11	7	57.14%
	Arson	0	0		1	1	0.00%	1	0	
Property Total:		20	25	-20.00%	84	92	-8.70%	64	56	14.29%
Preliminary Part 1 Crime Totals:		21	26	-19.23%	89	100	-11.00%	69	61	13.11%
Current 7 Day Period:		1/14/2018 - 1/20/2018			Prior 7 Day Period:		1/7/2018 - 1/13/2018			
Current 28 Day Period:		12/24/2017 - 1/20/2018			Prior 28 Day Period:		11/26/2017 - 12/23/2017			
Current YTD Day Period:		1/1/2018 - 1/20/2018			Prior YTD Period:		1/1/2017 - 1/20/2017			

Prepared by SPD Crime Analysis Office - Monday, January 22, 2018

NOTE: SPD moved from UCR to the NIBRS reporting standard on 10/4/16 following the transition to a new RMS System. [Numbers on CompStat reports prior to this date should not be used as a comparison to those on this report.](#) Additional info on these reporting standards can be found on the FBI website: <https://ucr.fbi.gov/nibrs-overview>

This chart represents Preliminary counts of selected crime categories from Police Case Reports. Full statistical analysis to determine the confidence level of this data has not been performed. The % change columns on the preliminary counts differ from the percentage change on the NIBRS crime report, sometimes significantly. The CompStat report is designed for operational use and includes only selected NIBRS categories and coding less complex than full NIBRS rules. Official statistics for these and other NIBRS categories can be found on WASPC & FBI websites once available.



Sunday - Saturday

SE - Southeast District (P6)

1/14/2018 TO 1/20/2018



A/C	Offense Statute	Address	Reported Date	Dist
C	THEFT-3D (From Motor Vehicle)	E 23RD AVE / S GRAND BLVD	1/19/2018	P6
<u>SPC6LH</u>				
C	BURGLARY 2D GARAGE	2300 S SOUTHEAST BLVD	1/16/2018	P5
C	MAIL THEFT (All Others)	3500 E 27TH AVE	1/18/2018	P6
C	RAPE-2ND (RAPE)		1/19/2018	P6
C	THEFT OF MOTOR VEHICLE	3400 E 30TH AVE	1/17/2018	P6
C	THEFT-3D (From Building)	1600 E 30TH AVE	1/18/2018	P6
C	THEFT-3D (From Building)	3800 E 19TH AVE	1/20/2018	P6
C	THEFT-3D (From Building)	3500 E 23RD AVE	1/20/2018	P6
C	THEFT-3D (From Motor Vehicle)	1100 S THOR ST	1/14/2018	P6
C	THEFT-3D (From Motor Vehicle)	3500 E 30TH AVE	1/17/2018	P6
A	VEHICLE PROWLING-2D/No Theft	4200 E 26TH AVE	1/17/2018	P6
<u>SPC6RW</u>				
C	BURGLARY-RESIDENTIAL	1300 S BALLOU RD	1/19/2018	P6
C	THEFT-2D (All Other Thefts)	1500 E 29TH AVE	1/16/2018	P6
C	THEFT-2D (From Building)	1300 S BALLOU RD	1/19/2018	P6
A	THEFT-3D (From Motor Vehicle)	700 E PLATEAU RD	1/18/2018	P6
C	THEFT-3D (From Motor Vehicle)	2200 E 29TH AVE	1/18/2018	P6
<u>SPC6SG</u>				
C	BURGLARY 2D COMMERCIAL	4500 S REGAL ST	1/16/2018	P6
C	THEFT-2D (From Motor Vehicle)	1500 E 39TH AVE	1/18/2018	P6
C	THEFT-3D (From Building)	4500 S REGAL ST	1/16/2018	P6
C	THEFT-3D (Shoplifting)	4500 S REGAL ST	1/15/2018	P6
C	VEHICLE PROWLING-2D/From Motor Vehicle	3200 E 44TH AVE	1/17/2018	P6

POLICE SUMMARY - Ending: Saturday, January 20, 2018



SW - Southwest District (P7)

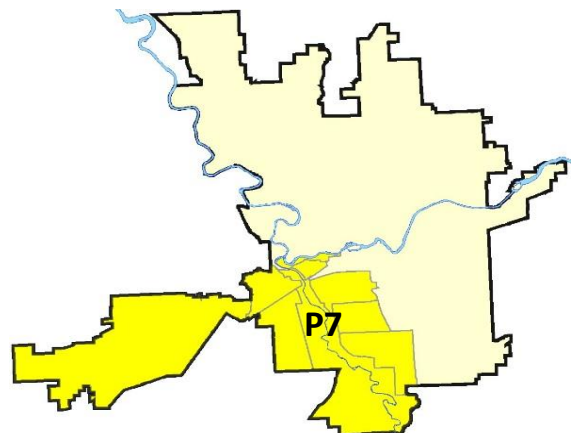
Preliminary IBR Counts

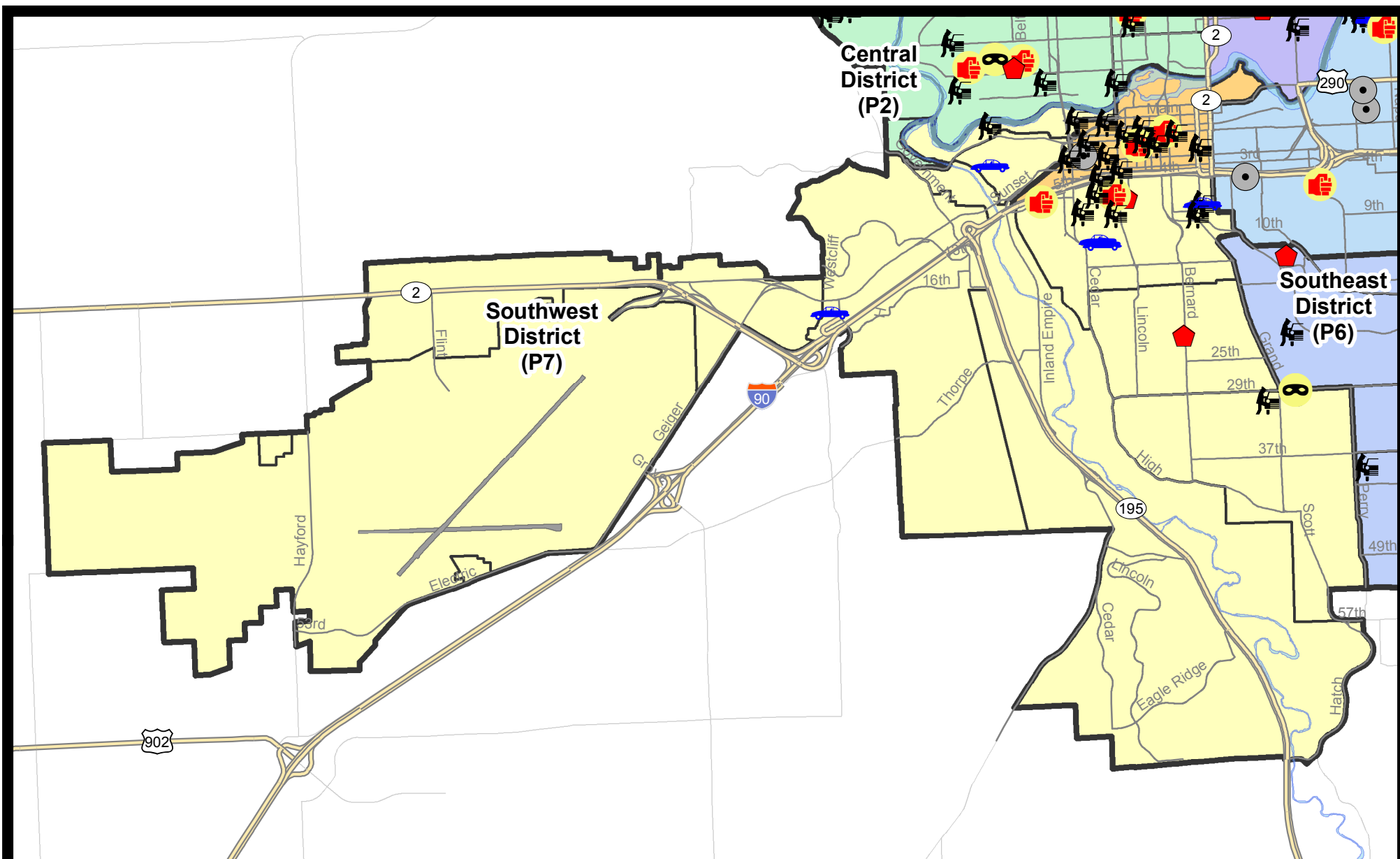
NIBRS Categories (Part 1 Selected)		7 Day Comparison			28 Day Comparison			YTD Comparison		
		Current	Prior	Percent	Current	Prior	Percent	Current	Prior	Percent
Violent	Criminal Homicide	0	0		0	2	-100.00%	0	0	
	Rape	0	0		1	5	-80.00%	1	1	0.00%
	Robbery - Commercial	0	0		0	0		0	0	
	Robbery - Person	1	0		2	1	100.00%	1	0	
	Aggravated Assault - Non DV	2	0		2	4	-50.00%	2	3	-33.33%
	Aggravated Assault - DV	1	3	-66.67%	4	2	100.00%	4	0	
Violent Total:		4	3	33.33%	9	14	-35.71%	8	4	100.00%
Property	Burglary - Residential	2	5	-60.00%	9	13	-30.77%	8	8	0.00%
	Burglary Garage	0	0		6	11	-45.45%	3	3	0.00%
	Burglary Commercial	1	0		2	2	0.00%	1	1	0.00%
	Larceny	16	18	-11.11%	80	114	-29.82%	52	48	8.33%
	Vehicle Theft	5	5	0.00%	14	14	0.00%	11	14	-21.43%
	Arson	0	0		0	1	-100.00%	0	0	
Property Total:		24	28	-14.29%	111	155	-28.39%	75	74	1.35%
Preliminary Part 1 Crime Totals:		28	31	-9.68%	120	169	-28.99%	83	78	6.41%
Current 7 Day Period:		1/14/2018 - 1/20/2018			Prior 7 Day Period:		1/7/2018 - 1/13/2018			
Current 28 Day Period:		12/24/2017 - 1/20/2018			Prior 28 Day Period:		11/26/2017 - 12/23/2017			
Current YTD Day Period:		1/1/2018 - 1/20/2018			Prior YTD Period:		1/1/2017 - 1/20/2017			

Prepared by SPD Crime Analysis Office - Monday, January 22, 2018

NOTE: SPD moved from UCR to the NIBRS reporting standard on 10/4/16 following the transition to a new RMS System. [Numbers on CompStat reports prior to this date should not be used as a comparison to those on this report.](#) Additional info on these reporting standards can be found on the FBI website: <https://ucr.fbi.gov/nibrs-overview>

This chart represents Preliminary counts of selected crime categories from Police Case Reports. Full statistical analysis to determine the confidence level of this data has not been performed. The % change columns on the preliminary counts differ from the percentage change on the NIBRS crime report, sometimes significantly. The CompStat report is designed for operational use and includes only selected NIBRS categories and coding less complex than full NIBRS rules. Official statistics for these and other NIBRS categories can be found on WASPC & FBI websites once available.





City of Spokane
Southwest District (P7)
Selected
Crime Types
2018-01-14 to 2018-01-20

Prepared By:
Crime Analysis Unit
Spokane Police Department

Legend

NIBRS Events



Robbery Commercial

Robbery Person

Aggravated Assault

Burglary Residential

Burglary Garage

Burglary Commercial

Vehicle Prowling

Vehicle Theft

Arson

Cases Represent LERMS Crime Codes
 Points may indicate multiple events
 Note: Veh Prowl is only Larceny category displayed



For Additional Information on Incidents
 pertaining to an Area, Trend, or Pattern
 Contact Information Analysis

0 0.2 0.4 0.6 0.8 1 1.2 1.4 1.6 Miles



THIS IS NOT A LEGAL DOCUMENT:
 The information shown on this map is compiled
 from various sources and is subject to constant
 revision. Information shown on this map should
 not be used to determine the location of facilities
 in relationship to property lines, section lines,
 streets, etc.



Sunday - Saturday

SE - Southwest District (P7)

1/14/2018 TO 1/20/2018



<u>A/C</u>	<u>Offense Statute</u>	<u>Address</u>	<u>Reported Date</u>	<u>Dist</u>
C	BURGLARY 2D COMMERCIAL	1000 S ASSEMBLY DR	1/15/2018	P7
<u>SPD7BA</u>				
C	THEFT OF MOTOR VEHICLE	2300 W 2ND AVE	1/15/2018	P8
C	THEFT-3D (All Other Thefts)	2400 W PACIFIC AVE	1/15/2018	P7
<u>SPD7CH</u>				
C	ASSAULT-2D	1800 W 6TH AVE	1/15/2018	P7
C	ASSAULT-2D	1000 W 6TH AVE	1/15/2018	P7
C	BURGLARY-RESIDENTIAL	600 S LINCOLN ST	1/14/2018	P7
C	THEFT OF MOTOR VEHICLE	1200 W 11TH AVE	1/17/2018	P7
C	THEFT OF MOTOR VEHICLE	1100 S JEFFERSON ST	1/17/2018	P7
C	THEFT OF MOTOR VEHICLE	100 W 8TH AVE	1/20/2018	P7
C	THEFT-2D (From Motor Vehicle)	1000 W 8TH AVE	1/16/2018	P7
C	THEFT-2D (From Motor Vehicle)	700 S CEDAR ST	1/17/2018	P7
C	THEFT-3D (From Motor Vehicle)	1200 W 6TH AVE	1/14/2018	P7
C	THEFT-3D (From Motor Vehicle)	100 W 8TH AVE	1/16/2018	P7
C	THEFT-3D (From Motor Vehicle)	100 W 8TH AVE	1/16/2018	P7
C	THEFT-3D (Motor Vehicle Parts or Accessories)	500 S BERNARD ST	1/17/2018	P7
C	THEFT-CITY (From Building)	800 W 5TH AVE	1/15/2018	P7
<u>SPD7CS</u>				
C	ASSAULT-2D	800 E 29TH AVE	1/17/2018	P6
C	ROBBERY 1D PERSON (NOT PURSE SNATCHING)	800 E 29TH AVE	1/17/2018	P6
C	THEFT-3D (From Motor Vehicle)	400 E 30TH AVE	1/19/2018	P7
C	THEFT-3D (Motor Vehicle Parts or Accessories)	900 E 39TH AVE	1/14/2018	P7
C	THEFT-3D (Motor Vehicle Parts or Accessories)	5400 S QUAIL RIDGE CIR	1/17/2018	P7
<u>SPD7GT</u>				
C	THEFT-3D (All Other Thefts)	1700 S CANYON WOODS LN	1/17/2018	P7
<u>SPD7LC</u>				
C	THEFT-3D (Motor Vehicle Parts or Accessories)	3500 S INLAND EMPIRE WAY	1/19/2018	P7
<u>SPD7MC</u>				
C	BURGLARY-RESIDENTIAL	400 W 22ND AVE	1/18/2018	P7
C	THEFT-2D (From Building)	400 W 22ND AVE	1/18/2018	P7
<u>SPD7PV</u>				
C	THEFT-3D (From Motor Vehicle)	2300 W CLARKE AVE	1/20/2018	P7
<u>SPD7WH</u>				
C	THEFT OF MOTOR VEHICLE	1600 S RUSTLE ST	1/17/2018	P7
C	THEFT-3D (From Building)	2700 W SUNSET BLVD	1/20/2018	P7

For protection of victim privacy, the entire address on sexual assault crimes has been redacted.

SPOKANE POLICE DEPARTMENT

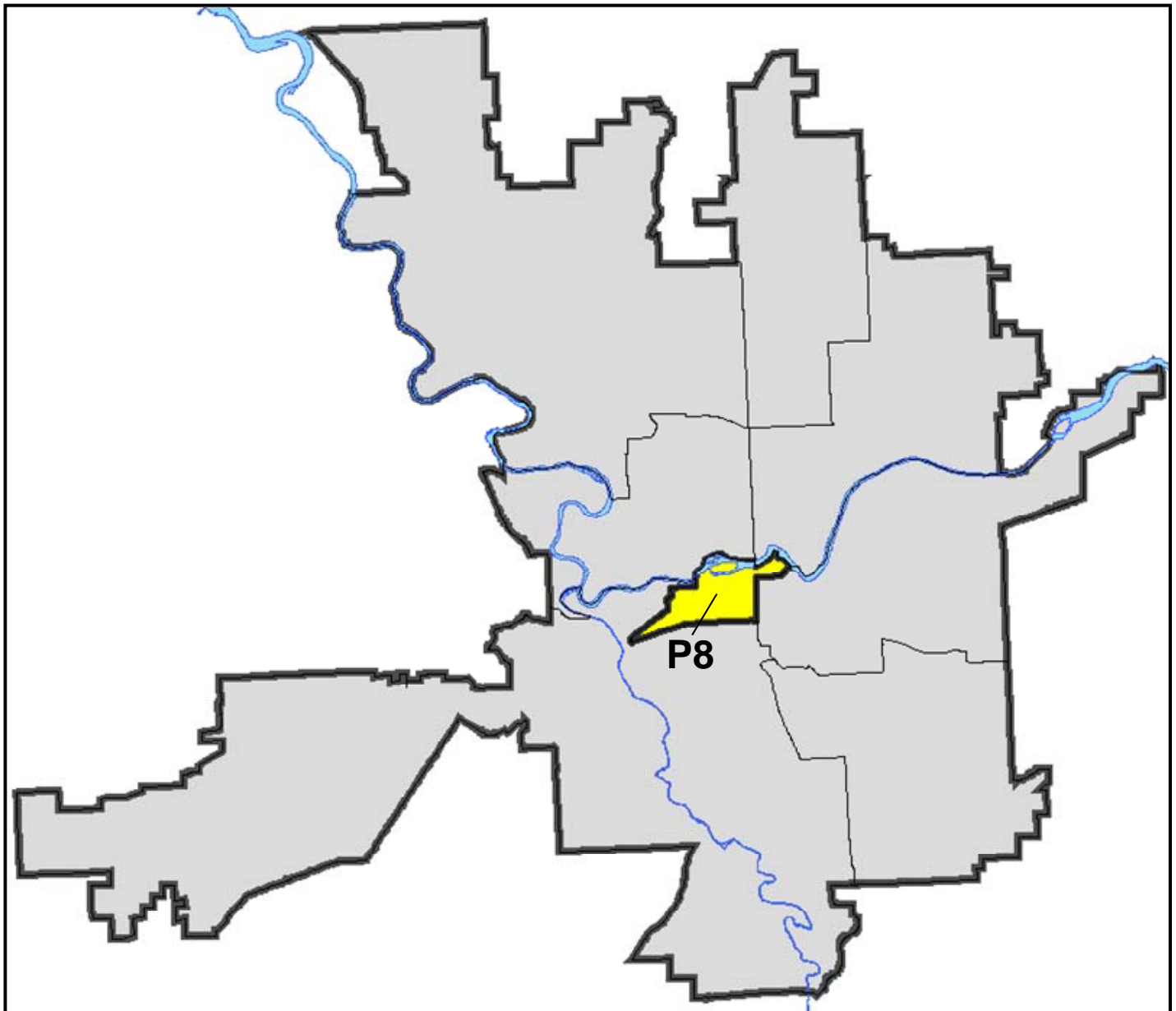
DOWNTOWN

Police Service Area



PSA Commander

Captain David Singley



POLICE SUMMARY - Ending: Saturday, January 20, 2018

DOWNTOWN PRECINCT (P8)



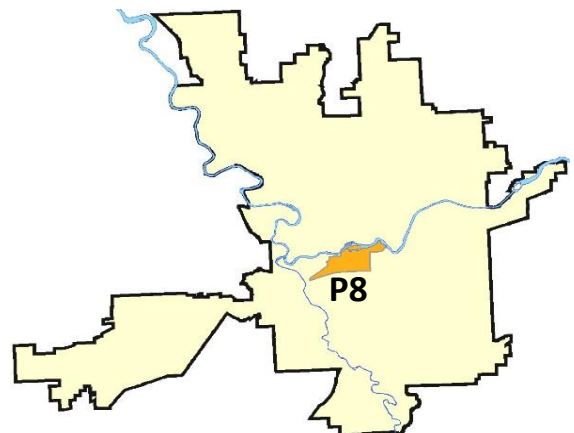
Preliminary IBR Counts

NIBRS Categories (Part 1 Selected)		7 Day Comparison			28 Day Comparison			YTD Comparison		
		Current	Prior	Percent	Current	Prior	Percent	Current	Prior	Percent
Violent	Criminal Homicide	0	0		0	0		0	0	
	Rape	0	0		0	3	-100.00%	0	0	
	Robbery - Commercial	0	0		0	1	-100.00%	0	0	
	Robbery - Person	0	2	-100.00%	3	4	-25.00%	2	3	-33.33%
	Aggravated Assault - Non DV	1	3	-66.67%	6	9	-33.33%	4	3	33.33%
	Aggravated Assault - DV	1	0		1	3	-66.67%	1	1	0.00%
Violent Total:		2	5	-60.00%	10	20	-50.00%	7	7	0.00%
Property	Burglary - Residential	0	0		1	4	-75.00%	0	3	-100.00%
	Burglary Garage	0	0		0	0		0	0	
	Burglary Commercial	1	0		1	3	-66.67%	1	1	0.00%
	Larceny	22	25	-12.00%	99	102	-2.94%	68	38	78.95%
	Vehicle Theft	0	2	-100.00%	3	12	-75.00%	2	2	0.00%
	Arson	0	0		0	1	-100.00%	0	0	
Property Total:		23	27	-14.81%	104	122	-14.75%	71	44	61.36%
Preliminary Part 1 Crime Totals:		25	32	-21.88%	114	142	-19.72%	78	51	52.94%
Current 7 Day Period:		1/14/2018 - 1/20/2018			Prior 7 Day Period:		1/7/2018 - 1/13/2018			
Current 28 Day Period:		12/24/2017 - 1/20/2018			Prior 28 Day Period:		11/26/2017 - 12/23/2017			
Current YTD Day Period:		1/1/2018 - 1/20/2018			Prior YTD Period:		1/1/2017 - 1/20/2017			

Prepared by SPD Crime Analysis Office - Monday, January 22, 2018

NOTE: SPD moved from UCR to the NIBRS reporting standard on 10/4/16 following the transition to a new RMS System. [Numbers on CompStat reports prior to this date should not be used as a comparison to those on this report.](#) Additional info on these reporting standards can be found on the FBI website: <https://ucr.fbi.gov/nibrs-overview>

This chart represents Preliminary counts of selected crime categories from Police Case Reports. Full statistical analysis to determine the confidence level of this data has not been performed. The % change columns on the preliminary counts differ from the percentage change on the NIBRS crime report, sometimes significantly. The CompStat report is designed for operational use and includes only selected NIBRS categories and coding less complex than full NIBRS rules. Official statistics for these and other NIBRS categories can be found on WASPC & FBI websites once available.



Sunday - Saturday

SW - Downtown District (P8)

1/14/2018 TO 1/20/2018



A/C	Offense Statute	Address	Reported Date	Dist
SPD8RS				
C	ASSAULT-2D	100 S POST ST	1/15/2018	P6
C	ASSAULT-2D	400 W SPRAGUE AVE	1/18/2018	P8
C	BURGLARY 2D COMMERCIAL	100 S CEDAR ST	1/19/2018	P8
C	THEFT-1D (From Motor Vehicle)	0 W PACIFIC AVE	1/20/2018	P8
C	THEFT-1D (Pocket Picking)	200 W MAIN AVE	1/14/2018	P8
C	THEFT-1D (Pocket Picking)	S BROWNE ST / W 3RD AVE	1/17/2018	P8
C	THEFT-2D (From Motor Vehicle)	S WALL ST / W 1ST AVE	1/14/2018	P8
C	THEFT-2D (From Motor Vehicle)	300 W SPRAGUE AVE	1/18/2018	P8
C	THEFT-2D (From Motor Vehicle)	1500 W 2ND AVE	1/20/2018	P8
C	THEFT-3D (All Other Thefts)	N BROWNE ST / W SPRAGUE AVE	1/15/2018	P8
C	THEFT-3D (From Building)	100 S ADAMS ST	1/15/2018	P8
C	THEFT-3D (From Building)	0 W PACIFIC AVE	1/18/2018	P8
C	THEFT-3D (From Building)	900 W SPRAGUE AVE	1/20/2018	P8
A	THEFT-3D (From Motor Vehicle)	S WALL ST / W 1ST AVE	1/14/2018	P8
C	THEFT-3D (From Motor Vehicle)	700 W RIVERSIDE AVE	1/17/2018	P8
C	THEFT-3D (From Motor Vehicle)	300 S JEFFERSON ST	1/18/2018	P8
C	THEFT-3D (From Motor Vehicle)	900 W 3RD AVE	1/18/2018	P8
C	THEFT-3D (From Motor Vehicle)	100 S STEVENS ST	1/18/2018	P8
A	THEFT-3D (From Motor Vehicle)	W MAIN AVE / N CEDAR ST	1/18/2018	P8
C	THEFT-3D (From Motor Vehicle)	1300 W 1ST AVE	1/19/2018	P8
C	THEFT-3D (From Motor Vehicle)	100 S MADISON ST	1/20/2018	P8
C	THEFT-3D (From Motor Vehicle)	W RIVERSIDE AVE / N MADISON ST	1/20/2018	P7
C	THEFT-3D (From Motor Vehicle)	W SPRAGUE AVE / N LINCOLN ST	1/20/2018	P8
C	THEFT-3D (From Motor Vehicle)	W 1ST AVE / S STEVENS ST	1/20/2018	P8
C	VEHICLE PROWLING-2D/From Motor Vehicle	0 W PACIFIC AVE	1/20/2018	P8

POLICE SUMMARY - Ending: Saturday, January 20, 2018



Other Jurisdiction or Unk District

Preliminary IBR Counts

NIBRS Categories (Part 1 Selected)		7 Day Comparison			28 Day Comparison			YTD Comparison		
		Current	Prior	Percent	Current	Prior	Percent	Current	Prior	Percent
Violent	Criminal Homicide	0	0		0	0		0	0	
	Rape	0	0		1	1	0.00%	0	1	-100.00%
	Robbery - Commercial	0	0		0	0		0	2	-100.00%
	Robbery - Person	0	0		0	0		0	1	-100.00%
	Aggravated Assault - Non DV	0	0		0	0		0	4	-100.00%
	Aggravated Assault - DV	0	0		0	0		0	5	-100.00%
Violent Total:		0	0		1	1	0.00%	0	13	-100.00%
Property	Burglary - Residential	0	0		0	0		0	1	-100.00%
	Burglary Garage	0	0		0	0		0	0	
	Burglary Commercial	0	0		0	0		0	0	
	Larceny	0	0		2	1	100.00%	0	5	-100.00%
	Vehicle Theft	0	1	-100.00%	1	1	0.00%	1	16	-93.75%
	Arson	0	0		0	0		0	0	
Property Total:		0	1	-100.00%	3	2	50.00%	1	22	-95.45%
Preliminary Part 1 Crime Totals:		0	1	-100.00%	4	3	33.33%	1	35	-97.14%
Current 7 Day Period:		1/14/2018 - 1/20/2018			Prior 7 Day Period:		1/7/2018 - 1/13/2018			
Current 28 Day Period:		12/24/2017 - 1/20/2018			Prior 28 Day Period:		11/26/2017 - 12/23/2017			
Current YTD Day Period:		1/1/2018 - 1/20/2018			Prior YTD Period:		1/1/2017 - 1/20/2017			

Prepared by SPD Crime Analysis Office - Monday, January 22, 2018

NOTE: SPD moved from UCR to the NIBRS reporting standard on 10/4/16 following the transition to a new RMS System. [Numbers on CompStat reports prior to this date should not be used as a comparison to those on this report.](#) Additional info on these reporting standards can be found on the FBI website: <https://ucr.fbi.gov/nibrs-overview>

This chart represents Preliminary counts of selected crime categories from Police Case Reports. Full statistical analysis to determine the confidence level of this data has not been performed. The % change columns on the preliminary counts differ from the percentage change on the NIBRS crime report, sometimes significantly. The CompStat report is designed for operational use and includes only selected NIBRS categories and coding less complex than full NIBRS rules. Official statistics for these and other NIBRS categories can be found on WASPC & FBI websites once available.

Sunday - Saturday

1/14/2018 TO 1/20/2018

Other Jurisdiction/Unk District



A/C Offense Statute

Address

Reported Date

Dist

#Type!

#Typ