

# SPOKANE POLICE DEPARTMENT

## PRELIMINARY CITYWIDE **IBR** CRIME REPORT



### Preliminary IBR Counts

CHIEF OF POLICE

Period Ending: Saturday, December 30, 2017

Craig Meidl

NIBRS Categories (Part 1 Selected)		7 Day Comparison			28 Day Comparison			YTD Comparison		
		Current	Prior	Percent	Current	Prior	Percent	Current	Prior	Percent
<b>Violent</b>	Criminal Homicide	0	2	-100.00%	2	0		7		
	Rape	4	7	-42.86%	23	32	-28.13%	337		
	Robbery - Commercial	3	4	-25.00%	11	10	10.00%	93		
	Robbery - Person	6	7	-14.29%	21	23	-8.70%	236		
	Aggravated Assault - Non DV	6	17	-64.71%	47	50	-6.00%	617		
	Aggravated Assault - DV	4	6	-33.33%	29	37	-21.62%	381		
<b>Violent Total:</b>		23	43	-46.51%	133	152	-12.50%	1671		
<b>Property</b>	Burglary - Residential	17	15	13.33%	75	121	-38.02%	1298		
	Burglary Garage	5	11	-54.55%	36	62	-41.94%	643		
	Burglary Commercial	7	10	-30.00%	34	33	3.03%	482		
	Larceny	220	272	-19.12%	944	1083	-12.83%	13232		
	Vehicle Theft	25	40	-37.50%	139	199	-30.15%	1941		
	Arson	0	1	-100.00%	3	10	-70.00%	58		
<b>Property Total:</b>		274	349	-21.49%	1231	1508	-18.37%	17654		
<b>Preliminary Part 1 Crime Totals:</b>		297	392	-24.23%	1364	1660	-17.83%	19325		
<b>Current 7 Day Period:</b>		12/24/2017 - 12/30/2017			<b>Prior 7 Day Period:</b>		12/17/2017 - 12/23/2017			
<b>Current 28 Day Period:</b>		12/3/2017 - 12/30/2017			<b>Prior 28 Day Period:</b>		11/5/2017 - 12/2/2017			
<b>Current YTD Day Period:</b>		1/1/2017 - 12/30/2017			<b>Prior YTD Period:</b>		1/1/2016 - 12/30/2016			

Prepared by SPD Crime Analysis Office - Tuesday, January 02, 2018

**NOTE:** SPD moved from UCR to the NIBRS reporting standard on 10/4/16 following the transition to a new RMS System. Numbers on CompStat reports prior to this date should not be used as a comparison to those on this report. Additional info on these reporting standards can be found on the FBI website: <https://ucr.fbi.gov/nibrs-overview>

This chart represents Preliminary counts of selected crime categories from Police Case Reports. Full statistical analysis to determine the confidence level of this data has not been performed. The % change columns on the preliminary counts differ from the percentage change on the NIBRS crime report, sometimes significantly. The CompStat report is designed for operational use and includes only selected NIBRS categories and coding less complex than full NIBRS rules. Official statistics for these and other NIBRS categories can be found on WASPC & FBI websites once available.



# SPOKANE POLICE DEPARTMENT



## NORTH Police Service Area

### PSA Commander

Captain Dan Torok

Northwest District (P1)

Central District (P2)

Neva-Wood District (P3)

Northeast District (P4)



POLICE SUMMARY - Ending: Saturday, December 30, 2017

## ***NORTH PRECINCT (P1, P2, P3, and P4)***



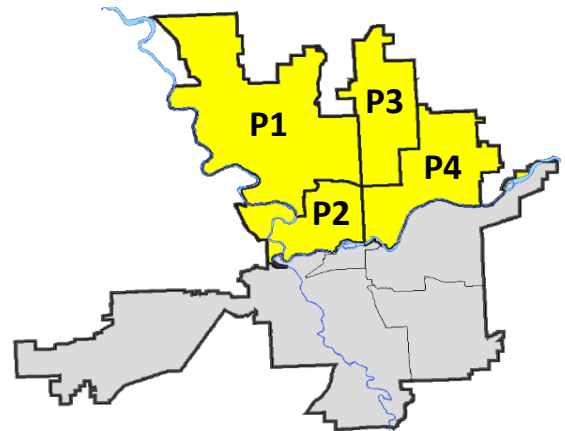
### Preliminary IBR Counts

NIBRS Categories (Part 1 Selected)		7 Day Comparison			28 Day Comparison			YTD Comparison		
		Current	Prior	Percent	Current	Prior	Percent	Current	Prior	Percent
<b>Violent</b>	Criminal Homicide	0	0		0	0		4		
	Rape	3	6	-50.00%	15	22	-31.82%	196		
	Robbery - Commercial	3	2	50.00%	7	9	-22.22%	68		
	Robbery - Person	4	5	-20.00%	15	11	36.36%	121		
	Aggravated Assault - Non DV	4	14	-71.43%	30	33	-9.09%	326		
	Aggravated Assault - DV	2	2	0.00%	15	19	-21.05%	229		
<b>Violent Total:</b>		16	29	-44.83%	82	94	-12.77%	944		
<b>Property</b>	Burglary - Residential	10	9	11.11%	41	81	-49.38%	811		
	Burglary Garage	2	5	-60.00%	18	36	-50.00%	396		
	Burglary Commercial	5	6	-16.67%	18	20	-10.00%	289		
	Larceny	144	171	-15.79%	594	676	-12.13%	8064		
	Vehicle Theft	16	22	-27.27%	77	115	-33.04%	1175		
	Arson	0	1	-100.00%	2	6	-66.67%	34		
<b>Property Total:</b>		177	214	-17.29%	750	934	-19.70%	10769		
<b>Preliminary Part 1 Crime Totals:</b>		193	243	-20.58%	832	1028	-19.07%	11713		
<b>Current 7 Day Period:</b>		12/24/2017 - 12/30/2017			<b>Prior 7 Day Period:</b>		12/17/2017 - 12/23/2017			
<b>Current 28 Day Period:</b>		12/3/2017 - 12/30/2017			<b>Prior 28 Day Period:</b>		11/5/2017 - 12/2/2017			
<b>Current YTD Day Period:</b>		1/1/2017 - 12/30/2017			<b>Prior YTD Period:</b>		1/1/2016 - 12/30/2016			

Prepared by SPD Crime Analysis Office - Tuesday, January 02, 2018

**NOTE:** SPD moved from UCR to the NIBRS reporting standard on 10/4/16 following the transition to a new RMS System. [Numbers on CompStat reports prior to this date should not be used as a comparison to those on this report.](#) Additional info on these reporting standards can be found on the FBI website: <https://ucr.fbi.gov/nibrs-overview>

This chart represents Preliminary counts of selected crime categories from Police Case Reports. Full statistical analysis to determine the confidence level of this data has not been performed. The % change columns on the preliminary counts differ from the percentage change on the NIBRS crime report, sometimes significantly. The CompStat report is designed for operational use and includes only selected NIBRS categories and coding less complex than full NIBRS rules. Official statistics for these and other NIBRS categories can be found on WASPC & FBI websites once available.



POLICE SUMMARY - Ending: Saturday, December 30, 2017



## NW - Northwest District (P1)

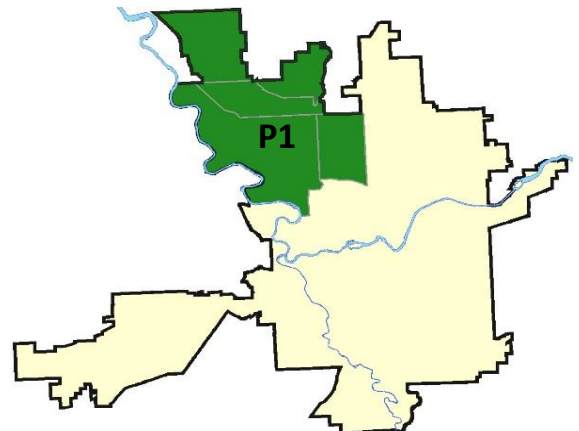
### Preliminary IBR Counts

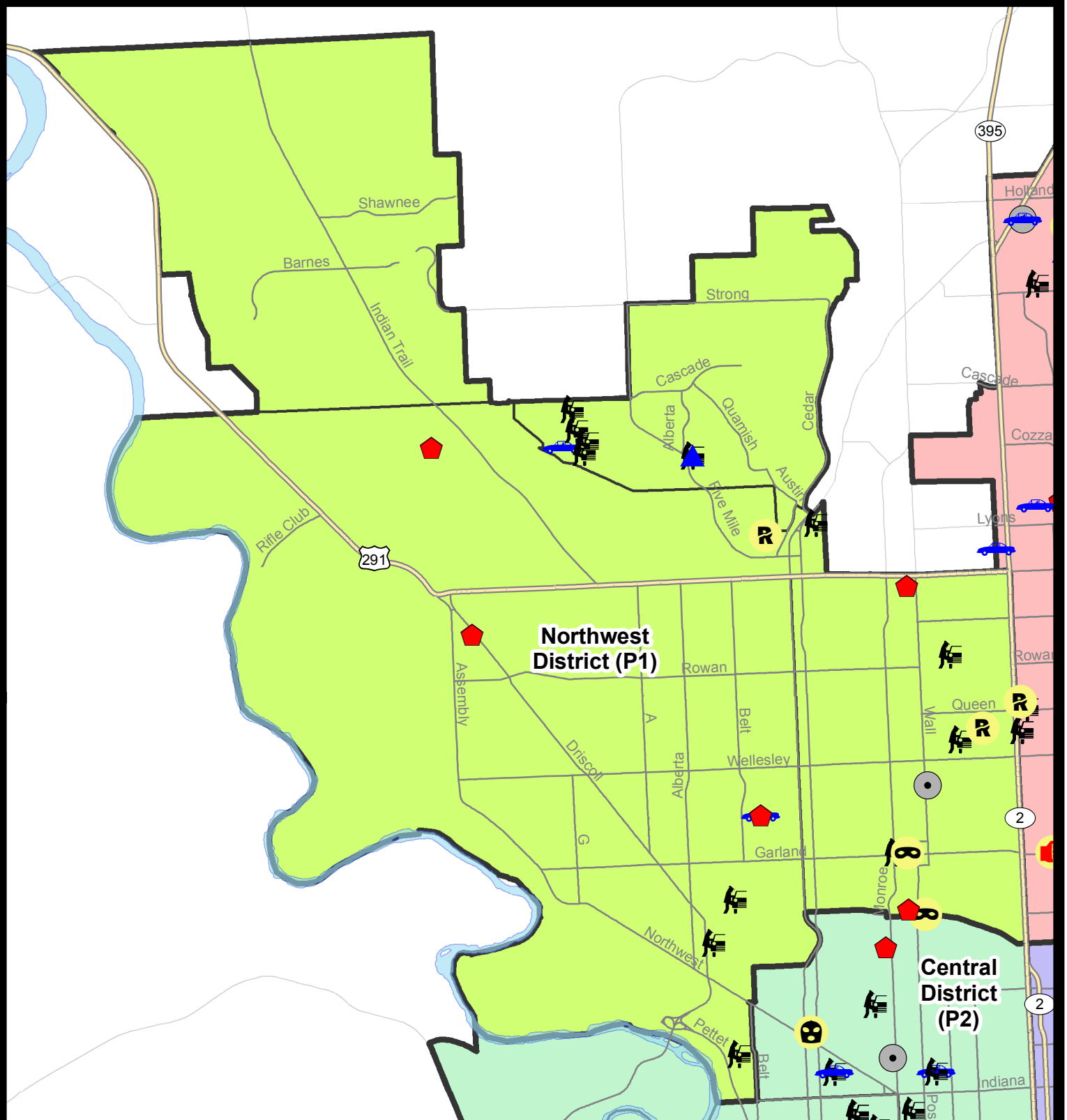
NIBRS Categories (Part 1 Selected)		7 Day Comparison			28 Day Comparison			YTD Comparison		
		Current	Prior	Percent	Current	Prior	Percent	Current	Prior	Percent
<b>Violent</b>	Criminal Homicide	0	0		0	0		1		
	Rape	2	0		5	4	25.00%	49		
	Robbery - Commercial	0	1	-100.00%	1	0		6		
	Robbery - Person	2	1	100.00%	4	3	33.33%	21		
	Aggravated Assault - Non DV	0	4	-100.00%	5	7	-28.57%	55		
	Aggravated Assault - DV	0	0		1	4	-75.00%	32		
<b>Violent Total:</b>		4	6	-33.33%	16	18	-11.11%	164		
<b>Property</b>	Burglary - Residential	5	3	66.67%	12	18	-33.33%	209		
	Burglary Garage	1	1	0.00%	4	10	-60.00%	123		
	Burglary Commercial	1	1	0.00%	2	3	-33.33%	41		
	Larceny	25	49	-48.98%	129	123	4.88%	1644		
	Vehicle Theft	2	3	-33.33%	9	20	-55.00%	210		
	Arson	0	1	-100.00%	1	0		8		
<b>Property Total:</b>		34	58	-41.38%	157	174	-9.77%	2235		
<b>Preliminary Part 1 Crime Totals:</b>		38	64	-40.63%	173	192	-9.90%	2399		
<b>Current 7 Day Period:</b>		12/24/2017 - 12/30/2017			<b>Prior 7 Day Period:</b>		12/17/2017 - 12/23/2017			
<b>Current 28 Day Period:</b>		12/3/2017 - 12/30/2017			<b>Prior 28 Day Period:</b>		11/5/2017 - 12/2/2017			
<b>Current YTD Day Period:</b>		1/1/2017 - 12/30/2017			<b>Prior YTD Period:</b>		1/1/2016 - 12/30/2016			

Prepared by SPD Crime Analysis Office - Tuesday, January 02, 2018

**NOTE:** SPD moved from UCR to the NIBRS reporting standard on 10/4/16 following the transition to a new RMS System. [Numbers on CompStat reports prior to this date should not be used as a comparison to those on this report.](#) Additional info on these reporting standards can be found on the FBI website: <https://ucr.fbi.gov/nibrs-overview>

This chart represents Preliminary counts of selected crime categories from Police Case Reports. Full statistical analysis to determine the confidence level of this data has not been performed. The % change columns on the preliminary counts differ from the percentage change on the NIBRS crime report, sometimes significantly. The CompStat report is designed for operational use and includes only selected NIBRS categories and coding less complex than full NIBRS rules. Official statistics for these and other NIBRS categories can be found on WASPC & FBI websites once available.





**City of Spokane**  
**Northwest District (P1)**  
**Selected**  
**Crime Codes**  
**2017-12-24 to 2017-12-30**  
 Prepared By:  
**Crime Analysis Unit**  
**Spokane Police Department**

**Legend**

**NIBRS Events**

Criminal Homicide	Robbery Person	Burglary Commercial
Rape	Aggravated Assault	Vehicle Prowling
Robbery Commercial	Burglary Residential	Vehicle Theft
	Burglary Garage	Arson

*Cases Represent LERMS Crime Codes  
 Points may indicate multiple events  
 Note: Veh Prowl is only Larceny displayed*

*For Additional Information on  
 Incidents pertaining to an  
 Area, Trend, or Pattern  
 Contact Information Analysis*

0 0.25 0.5 1 Miles

**SPokane**

THIS IS NOT A LEGAL DOCUMENT.  
 The information shown on this map is compiled  
 from various sources and is subject to constant  
 revision. Information shown on this map should  
 not be used to determine the location of facilities  
 in relationship to property lines, section lines,  
 streets, etc.

Sunday - Saturday

12/24/2017 TO 12/30/2017

NW - Northwest District (P1)



<b>A/C</b>	<b>Offense Statute</b>	<b>Address</b>	<b>Reported Date</b>	<b>Dist</b>
<b><u>SPA1BS</u></b>				
C	BURGLARY-RESIDENTIAL	7500 N VALERIE CT	12/29/2017	P1
C	RAPE-2ND (RAPE)		12/27/2017	P1
C	THEFT-2D (All Other Thefts)	1700 W FRANCIS AVE	12/24/2017	P1
C	THEFT-3D (From Motor Vehicle)	6700 N CEDAR RD	12/29/2017	P1
C	THEFT-CITY (All Other Thefts)	2500 W HOUSTON AVE	12/27/2017	P1
<b><u>SPA1FM</u></b>				
C	BURGLARY 1D GARAGE	2400 W KINGSFORD AVE	12/24/2017	P1
C	THEFT OF MOTOR VEHICLE	3400 W HORIZON AVE	12/24/2017	P1
C	THEFT-3D (From Motor Vehicle)	3400 W MALLARD AVE	12/24/2017	P1
C	THEFT-3D (From Motor Vehicle)	3300 W HORIZON AVE	12/24/2017	P1
C	THEFT-3D (From Motor Vehicle)	7500 N F ST	12/24/2017	P1
C	THEFT-3D (From Motor Vehicle)	7600 N G ST	12/26/2017	P2
C	THEFT-3D (Motor Vehicle Parts or Accessories)	7800 N ASHLEY CIR	12/26/2017	P1
C	THEFT-CITY (From Motor Vehicle)	2400 W KINGSFORD AVE	12/24/2017	P1
C	VEHICLE PROWLING-2D/From Motor Vehicle	2400 W KINGSFORD AVE	12/24/2017	P1
<b><u>SPA1NH</u></b>				
C	BURGLARY 1D RESIDENTIAL	6200 N POST ST	12/26/2017	P1
C	BURGLARY 2D COMMERCIAL	4400 N WALL ST	12/26/2017	P1
C	BURGLARY-RESIDENTIAL	800 W CORA AVE	12/26/2017	P2
C	RAPE-3D (RAPE)		12/28/2017	P4
C	ROBBERY 1D PERSON (NOT PURSE SNATCHING)	700 W CORA AVE	12/27/2017	P1
C	ROBBERY 2D PERSON (NOT PURSE SNATCHING)	800 W GARLAND AVE	12/24/2017	P1
C	THEFT-1D (All Other Thefts)	4100 N CALISPEL ST	12/25/2017	P1
C	THEFT-2D (From Motor Vehicle)	4800 N WASHINGTON ST	12/25/2017	P1
C	THEFT-3D (All Other Thefts)	3800 N DIVISION ST	12/24/2017	P1
C	THEFT-3D (All Other Thefts)	1600 W ROWAN AVE	12/29/2017	P1
C	THEFT-3D (From Motor Vehicle)	5600 N WASHINGTON ST	12/25/2017	P1
C	THEFT-3D (From Motor Vehicle)	900 W GARLAND AVE	12/26/2017	P1
C	THEFT-3D (From Motor Vehicle)	900 W GARLAND AVE	12/26/2017	P1
<b><u>SPA1NW</u></b>				
C	BURGLARY-RESIDENTIAL	2000 W LONGFELLOW AVE	12/24/2017	P1
C	BURGLARY-RESIDENTIAL	5800 N DRISCOLL BLVD	12/29/2017	P1
C	MAIL THEFT (All Others)	3200 W RIVERVIEW DR	12/27/2017	P1
C	THEFT OF MOTOR VEHICLE	2000 W LONGFELLOW AVE	12/24/2017	P1
C	THEFT-2D (All Other Thefts)	2200 W GLASS AVE	12/27/2017	P1
C	THEFT-2D (From Motor Vehicle)	2400 W DALTON AVE	12/25/2017	P1
C	THEFT-3D (All Other Thefts)	4000 W SANSON AVE	12/26/2017	P2

For protection of victim privacy, the entire address on sexual assault crimes has been redacted.



<b><u>A/C</u></b>	<b><u>Offense Statute</u></b>	<b><u>Address</u></b>	<b><u>Reported Date</u></b>	<b><u>Dist</u></b>
C	THEFT-3D (From Building)	2400 W OLYMPIC AVE	12/25/2017	P1
C	THEFT-3D (From Building)	2400 W OLYMPIC AVE	12/28/2017	P1
C	THEFT-3D (From Motor Vehicle)	2200 W GORDON AVE	12/25/2017	P1
C	VEHICLE PROWLING-2D/From Motor Vehicle	2200 N HEMLOCK ST	12/25/2017	P1





POLICE SUMMARY - Ending: Saturday, December 30, 2017



## NW - North Central District (P2)

### Preliminary IBR Counts

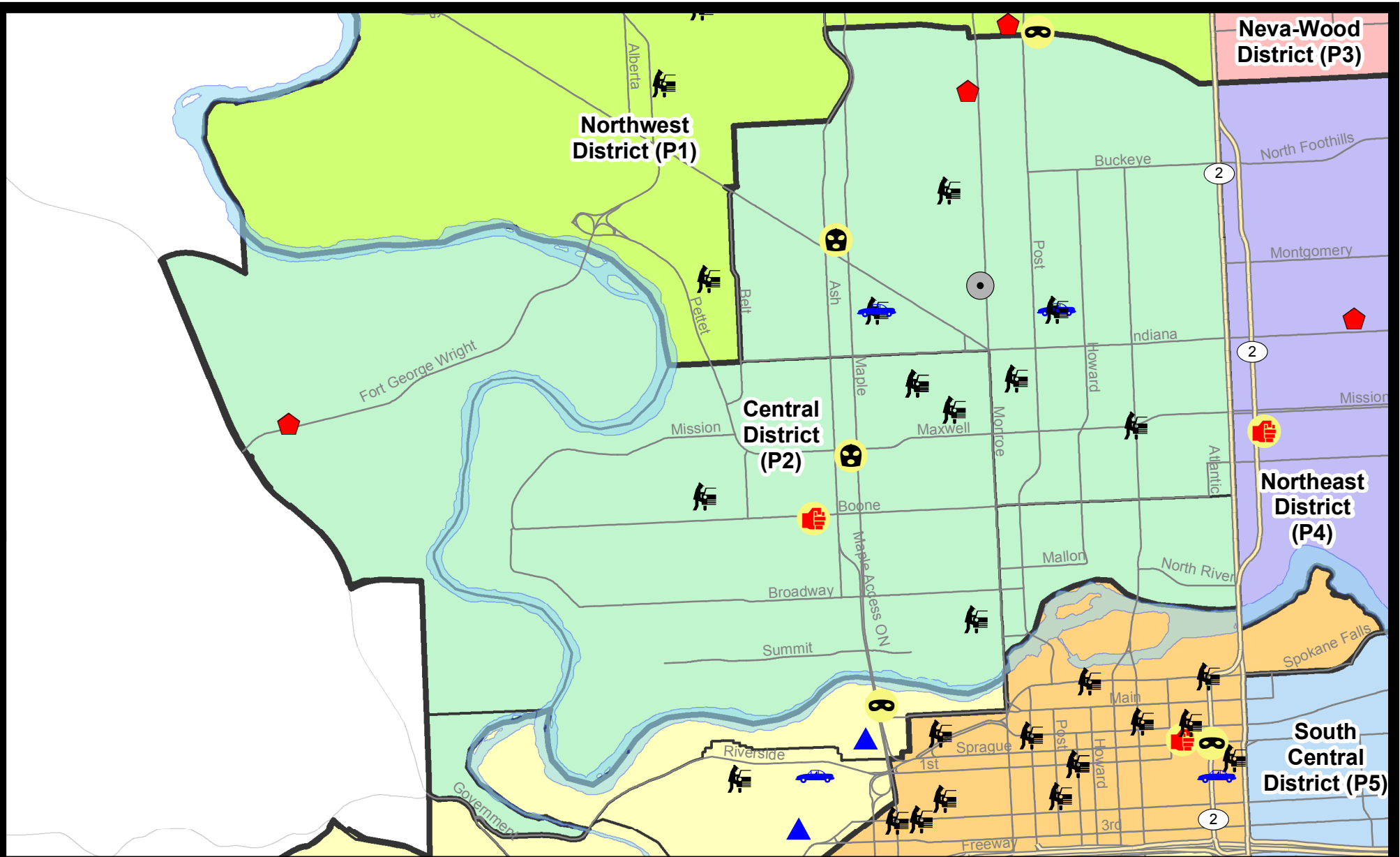
NIBRS Categories (Part 1 Selected)		7 Day Comparison			28 Day Comparison			YTD Comparison		
		Current	Prior	Percent	Current	Prior	Percent	Current	Prior	Percent
<b>Violent</b>	Criminal Homicide	0	0		0	0		1		
	Rape	0	3	-100.00%	3	6	-50.00%	50		
	Robbery - Commercial	2	0		2	1	100.00%	9		
	Robbery - Person	0	2	-100.00%	5	2	150.00%	26		
	Aggravated Assault - Non DV	1	2	-50.00%	8	5	60.00%	88		
	Aggravated Assault - DV	1	0		4	4	0.00%	56		
<b>Violent Total:</b>		4	7	-42.86%	22	18	22.22%	230		
<b>Property</b>	Burglary - Residential	2	1	100.00%	6	17	-64.71%	192		
	Burglary Garage	0	0		1	7	-85.71%	82		
	Burglary Commercial	1	0		3	4	-25.00%	95		
	Larceny	26	23	13.04%	100	115	-13.04%	1485		
	Vehicle Theft	2	3	-33.33%	12	19	-36.84%	227		
	Arson	0	0		0	2	-100.00%	7		
<b>Property Total:</b>		31	27	14.81%	122	164	-25.61%	2088		
<b>Preliminary Part 1 Crime Totals:</b>		35	34	2.94%	144	182	-20.88%	2318		
<b>Current 7 Day Period:</b>		12/24/2017 - 12/30/2017			<b>Prior 7 Day Period:</b>		12/17/2017 - 12/23/2017			
<b>Current 28 Day Period:</b>		12/3/2017 - 12/30/2017			<b>Prior 28 Day Period:</b>		11/5/2017 - 12/2/2017			
<b>Current YTD Day Period:</b>		1/1/2017 - 12/30/2017			<b>Prior YTD Period:</b>		1/1/2016 - 12/30/2016			

Prepared by SPD Crime Analysis Office - Tuesday, January 02, 2018

**NOTE:** SPD moved from UCR to the NIBRS reporting standard on 10/4/16 following the transition to a new RMS System. [Numbers on CompStat reports prior to this date should not be used as a comparison to those on this report.](#) Additional info on these reporting standards can be found on the FBI website: <https://ucr.fbi.gov/nibrs-overview>

This chart represents Preliminary counts of selected crime categories from Police Case Reports. Full statistical analysis to determine the confidence level of this data has not been performed. The % change columns on the preliminary counts differ from the percentage change on the NIBRS crime report, sometimes significantly. The CompStat report is designed for operational use and includes only selected NIBRS categories and coding less complex than full NIBRS rules. Official statistics for these and other NIBRS categories can be found on WASPC & FBI websites once available.





**City of Spokane**  
**Central District (P2)**  
**Selected**  
**Crime Types**  
**2017-12-24 to 2017-12-30**  
 Prepared By:  
 Crime Analysis Unit  
 Spokane Police Department

**Legend**

**NIBRS Events**

- |                   |                    |                      |                     |
|-------------------|--------------------|----------------------|---------------------|
| Criminal Homicide | Robbery Commercial | Aggravated Assault   | Burglary Commercial |
| Rape              | Robbery Person     | Burglary Residential | Vehicle Prowling    |
|                   |                    | Burglary Garage      | Vehicle Theft       |
|                   |                    |                      | Arson               |

Cases Represent LERMS Crime Codes  
 Points may indicate multiple events  
 Note: Veh Prowl is only Larceny category displayed



For Additional Information on Incidents  
 pertaining to an Area, Trend, or Pattern  
 Contact Information Analysis

0 0.2 0.4 0.6 Miles



**THIS IS NOT A LEGAL DOCUMENT:**  
 The information shown on this map is compiled  
 from various sources and is subject to constant  
 revision. Information shown on this map should  
 not be used to determine the location of facilities  
 in relationship to property lines, section lines,  
 streets, etc.



Sunday - Saturday

12/24/2017 TO 12/30/2017

NW - Central District (P2)



<b>A/C</b>	<b>Offense Statute</b>	<b>Address</b>	<b>Reported Date</b>	<b>Dist</b>
<b><u>SPA2EG</u></b>				
C	ASSAULT-1D	1600 W NORTHWEST BLVD	12/26/2017	P1
C	BURGLARY 2D COMMERCIAL	1000 W MANSFIELD AVE	12/29/2017	P2
C	BURGLARY-RESIDENTIAL	1000 W EUCLID AVE	12/25/2017	P1
C	ROBBERY 1D COMMERCIAL (NOT PURSE SNATCHING)	1600 W NORTHWEST BLVD	12/26/2017	P1
C	THEFT OF MOTOR VEHICLE	700 W KNOX AVE	12/26/2017	P2
C	THEFT OF MOTOR VEHICLE	1400 W KNOX AVE	12/29/2017	P2
C	THEFT-1D (All Other Thefts)	800 W CARLISLE AVE	12/24/2017	P2
C	THEFT-2D (From Building)	1200 N POST ST	12/28/2017	P2
C	THEFT-2D (From Motor Vehicle)	1100 W CHELAN AVE	12/24/2017	P2
C	THEFT-2D (From Motor Vehicle)	1400 W KNOX AVE	12/29/2017	P2
C	THEFT-3D (All Other Thefts)	1800 N MONROE ST	12/29/2017	P2
C	THEFT-3D (From Building)	1400 W YORK AVE	12/25/2017	P2
C	THEFT-3D (From Building)	200 W NORA AVE	12/26/2017	P2
C	THEFT-3D (From Building)	700 W MAXWELL AVE	12/26/2017	P2
C	THEFT-3D (From Building)	1400 W YORK AVE	12/27/2017	P2
C	THEFT-3D (From Motor Vehicle)	1700 N LINCOLN ST	12/26/2017	P2
C	THEFT-3D (Shoplifting)	900 W INDIANA AVE	12/28/2017	P2
C	THEFT-CITY (From Motor Vehicle)	N WASHINGTON ST / W MAXWELL AVE	12/24/2017	P2
C	VEHICLE PROWLING-2D/No Theft	700 W KNOX AVE	12/26/2017	P2
<b><u>SPA2RS</u></b>				
C	THEFT-3D (All Other Thefts)	900 N DIVISION ST	12/29/2017	P2
C	THEFT-3D (Motor Vehicle Parts or Accessories)	200 W NORTH RIVER DR	12/26/2017	P2
<b><u>SPA2WC</u></b>				
C	ASSAULT - 4D (Weapon Involved)	1700 W BOONE AVE	12/28/2017	P1
C	MAIL THEFT (All Others)	1700 N JEFFERSON ST	12/28/2017	P2
A	ROBBERY 1D COMMERCIAL (NOT PURSE SNATCHING)	1400 N MAPLE ST	12/30/2017	P1
C	THEFT-2D (From Motor Vehicle)	1700 N ADAMS ST	12/28/2017	P1
C	THEFT-2D (From Motor Vehicle)	1100 W COLLEGE AVE	12/30/2017	P2
C	THEFT-3D (All Other Thefts)	1600 W AUGUSTA AVE	12/25/2017	P2
C	THEFT-3D (From Building)	1100 W SINTO AVE	12/28/2017	P2
C	THEFT-3D (From Motor Vehicle)	2200 W SHARP AVE	12/26/2017	P2
C	THEFT-3D (From Motor Vehicle)	1100 W SPOFFORD AVE	12/27/2017	P2
C	THEFT-3D (Motor Vehicle Parts or Accessories)	1600 W AUGUSTA AVE	12/25/2017	P2
C	THEFT-3D (Motor Vehicle Parts or Accessories)	2400 W SUMMIT PKWY	12/27/2017	P2
C	THEFT-CITY (From Motor Vehicle)	1700 N ADAMS ST	12/28/2017	P1
C	VEHICLE PROWLING-2D/From Motor Vehicle	1700 N ADAMS ST	12/28/2017	P1

**SPA2WH**

For protection of victim privacy, the entire address on sexual assault crimes has been redacted.



<b><u>A/C</u></b>	<b><u>Offense Statute</u></b>	<b><u>Address</u></b>	<b><u>Reported Date</u></b>	<b><u>Dist</u></b>
C	BURGLARY-RESIDENTIAL	4100 W FORT GEORGE WRIGHT DR	12/24/2017	P1



POLICE SUMMARY - Ending: Saturday, December 30, 2017



## NE - Neva-Wood District (P3)

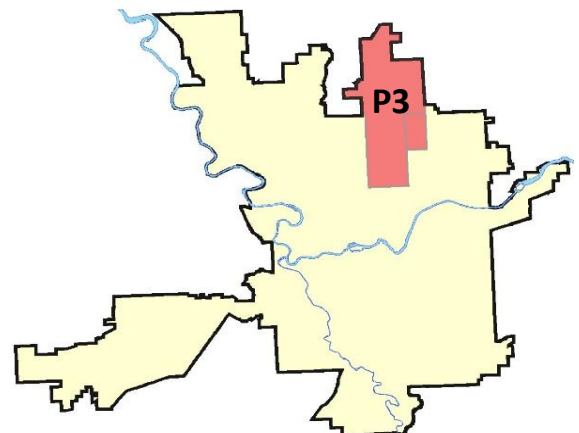
### Preliminary IBR Counts

NIBRS Categories (Part 1 Selected)		7 Day Comparison			28 Day Comparison			YTD Comparison		
		Current	Prior	Percent	Current	Prior	Percent	Current	Prior	Percent
<b>Violent</b>	Criminal Homicide	0	0		0	0		1		
	Rape	1	0		2	4	-50.00%	43		
	Robbery - Commercial	1	1	0.00%	3	5	-40.00%	33		
	Robbery - Person	1	2	-50.00%	5	3	66.67%	35		
	Aggravated Assault - Non DV	1	5	-80.00%	11	14	-21.43%	100		
	Aggravated Assault - DV	1	1	0.00%	7	5	40.00%	78		
<b>Violent Total:</b>		5	9	-44.44%	28	31	-9.68%	290		
<b>Property</b>	Burglary - Residential	1	1	0.00%	9	21	-57.14%	225		
	Burglary Garage	1	4	-75.00%	13	14	-7.14%	121		
	Burglary Commercial	1	0		4	6	-33.33%	80		
	Larceny	66	78	-15.38%	261	280	-6.79%	3213		
	Vehicle Theft	11	7	57.14%	35	52	-32.69%	421		
	Arson	0	0		1	2	-50.00%	6		
<b>Property Total:</b>		80	90	-11.11%	323	375	-13.87%	4066		
<b>Preliminary Part 1 Crime Totals:</b>		85	99	-14.14%	351	406	-13.55%	4356		
<b>Current 7 Day Period:</b>		12/24/2017 - 12/30/2017			<b>Prior 7 Day Period:</b>		12/17/2017 - 12/23/2017			
<b>Current 28 Day Period:</b>		12/3/2017 - 12/30/2017			<b>Prior 28 Day Period:</b>		11/5/2017 - 12/2/2017			
<b>Current YTD Day Period:</b>		1/1/2017 - 12/30/2017			<b>Prior YTD Period:</b>		1/1/2016 - 12/30/2016			

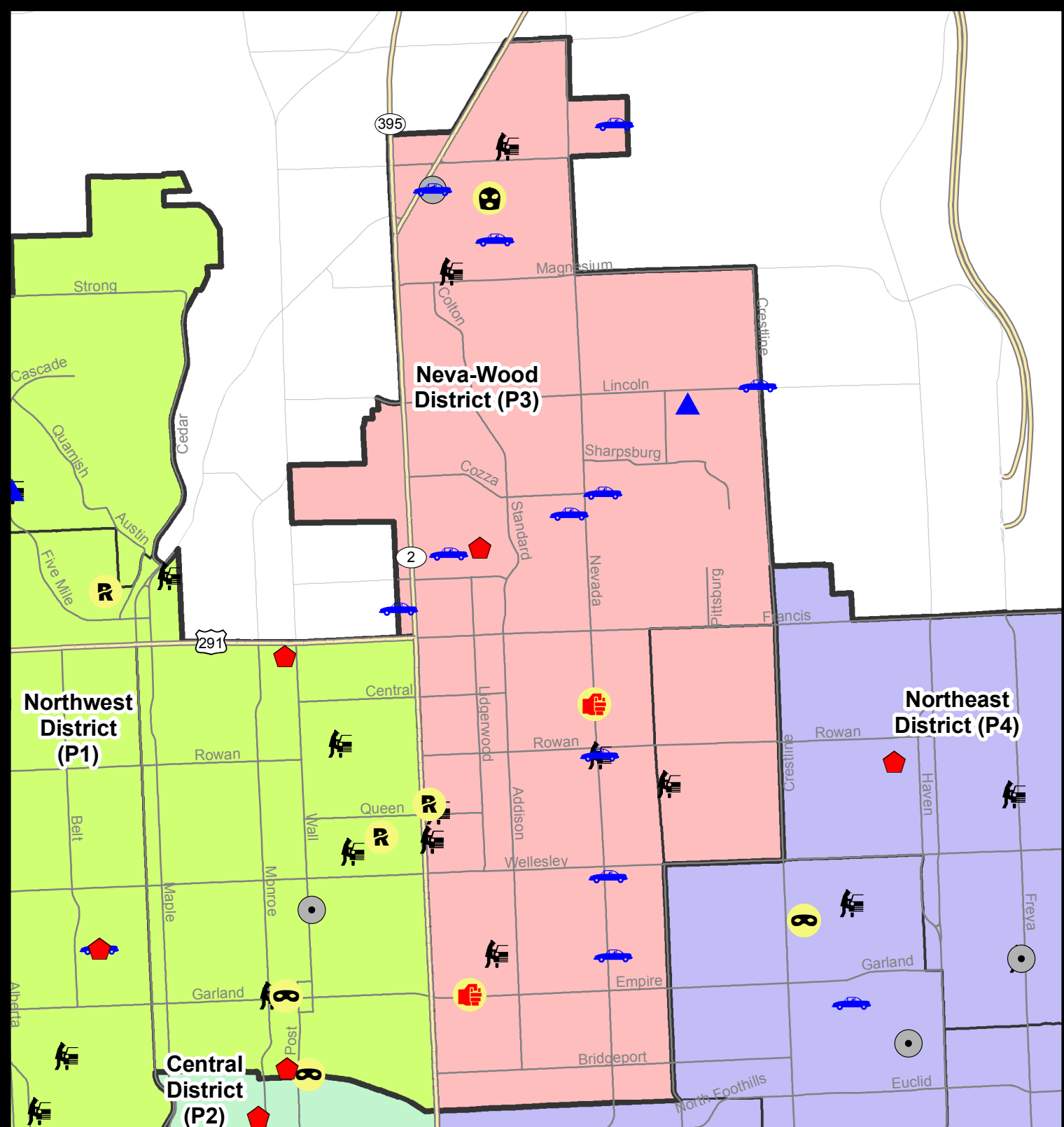
Prepared by SPD Crime Analysis Office - Tuesday, January 02, 2018

**NOTE:** SPD moved from UCR to the NIBRS reporting standard on 10/4/16 following the transition to a new RMS System. [Numbers on CompStat reports prior to this date should not be used as a comparison to those on this report.](#) Additional info on these reporting standards can be found on the FBI website: <https://ucr.fbi.gov/nibrs-overview>

This chart represents Preliminary counts of selected crime categories from Police Case Reports. Full statistical analysis to determine the confidence level of this data has not been performed. The % change columns on the preliminary counts differ from the percentage change on the NIBRS crime report, sometimes significantly. The CompStat report is designed for operational use and includes only selected NIBRS categories and coding less complex than full NIBRS rules. Official statistics for these and other NIBRS categories can be found on WASPC & FBI websites once available.







**City of Spokane**  
**Neva-Wood District (P3)**  
**Selected Crime Codes**  
**2017-12-24 to 2017-12-30**  
 Prepared By:  
 Crime Analysis Unit  
 Spokane Police Department

**Legend**

**NIBRS Events**



Criminal Homicide



Rape



Robbery Commercial



Robbery Person



Aggravated Assault



Burglary Residential



Burglary Garage



Burglary Commercial



Vehicle Prowling



Vehicle Theft



Arson



Cases Represent LERMS Crime Codes  
 Points may indicate multiple events  
 Note: Veh Prowl is only Larceny displayed

For Additional Information on  
 Incidents pertaining to an  
 Area, Trend, or Pattern  
 Contact Information Analysis

0 0.2 0.4 0.8 Miles



THIS IS NOT A LEGAL DOCUMENT.  
 The information shown on this map is compiled  
 from various sources and is subject to constant  
 revision. Information shown on this map should  
 not be used to determine the location of facilities  
 in relationship to property lines, section lines,  
 streets, etc.

Sunday - Saturday

12/24/2017 TO 12/30/2017

NE - Neva-Wood District (P3)



A/C	Offense Statute	Address	Reported Date	Dist
<b>SPB3NL</b>				
C	ASSAULT-3D (d)or(f) (Weapon/Instrument/Bodily Harm)	100 E EMPIRE AVE	12/26/2017	P3
C	BURGLARY 2D COMMERCIAL	9300 N NEWPORT HWY	12/28/2017	P3
C	BURGLARY 2D GARAGE	1700 E LINCOLN RD	12/26/2017	P3
C	BURGLARY-RESIDENTIAL	300 E WEDGEWOOD AVE	12/26/2017	P4
C	HARASSMENT (Weapon Involved)	E COLUMBIA AVE / N NEVADA ST	12/30/2017	P3
C	MAIL THEFT (All Others)	500 E COZZA DR	12/26/2017	P3
C	RAPE-3D (RAPE)		12/24/2017	P4
C	ROBBERY 1D PERSON (NOT PURSE SNATCHING)	E COLUMBIA AVE / N NEVADA ST	12/30/2017	P3
C	ROBBERY 2D COMMERCIAL (NOT PURSE SNATCHING)	9200 N COLTON ST	12/26/2017	P2
C	THEFT OF MOTOR VEHICLE	4600 N NEVADA ST	12/24/2017	P3
A	THEFT OF MOTOR VEHICLE	1000 E NORTH AVE	12/24/2017	P4
C	THEFT OF MOTOR VEHICLE	900 E SITKA AVE	12/25/2017	P3
C	THEFT OF MOTOR VEHICLE	W HOUSTON AVE / N ATLANTIC ST	12/25/2017	P3
C	THEFT OF MOTOR VEHICLE	1200 E WESTVIEW CT	12/27/2017	P4
C	THEFT OF MOTOR VEHICLE	E LINCOLN RD / N CRESTLINE ST	12/27/2017	P4
C	THEFT OF MOTOR VEHICLE	1100 E COZZA DR	12/28/2017	P4
C	THEFT OF MOTOR VEHICLE	200 E WEDGEWOOD AVE	12/28/2017	P3
C	THEFT OF MOTOR VEHICLE	9300 N NEWPORT HWY	12/28/2017	P4
C	THEFT OF MOTOR VEHICLE	500 E MAXINE AVE	12/30/2017	P3
A	THEFT-1D (Pocket Picking)	9200 N COLTON ST	12/24/2017	P3
C	THEFT-2D (All Other Thefts)	900 E ROCKWELL AVE	12/25/2017	P4
C	THEFT-2D (From Building)	9600 N NEWPORT HWY	12/29/2017	P3
C	THEFT-2D (From Building)	9600 N NEWPORT HWY	12/29/2017	P1
C	THEFT-2D (From Motor Vehicle)	0 E QUEEN AVE	12/25/2017	P3
C	THEFT-2D (From Motor Vehicle)	300 E LACROSSE AVE	12/26/2017	P3
C	THEFT-2D (From Motor Vehicle)	600 E HOLLAND AVE	12/29/2017	P3
C	THEFT-2D (Shoplifting)	9400 N NEWPORT HWY	12/24/2017	P3
C	THEFT-2D (Shoplifting)	4700 N DIVISION ST	12/26/2017	P3
C	THEFT-2D (Shoplifting)	4700 N DIVISION ST	12/26/2017	P3
C	THEFT-3D (All Other Thefts)	900 E NEBRASKA AVE	12/24/2017	P3
C	THEFT-3D (All Other Thefts)	9600 N DIVISION ST	12/24/2017	P3
C	THEFT-3D (All Other Thefts)	9200 N NEVADA ST	12/24/2017	P3
C	THEFT-3D (All Other Thefts)	6900 N WISCOMB ST	12/27/2017	P3
C	THEFT-3D (All Other Thefts)	6000 N RUBY ST	12/27/2017	P3
C	THEFT-3D (All Other Thefts)	9200 N COLTON ST	12/28/2017	P3
C	THEFT-3D (From Building)	400 E SANSON AVE	12/26/2017	P3
C	THEFT-3D (From Building)	9300 N NEWPORT HWY	12/28/2017	P2
C	THEFT-3D (From Building)	4700 N DIVISION ST	12/29/2017	P3

For protection of victim privacy, the entire address on sexual assault crimes has been redacted.



<b>A/C</b>	<b>Offense Statute</b>	<b>Address</b>	<b>Reported Date</b>	<b>Dist</b>
C	THEFT-3D (From Building)	4700 N DIVISION ST	12/30/2017	P3
C	THEFT-3D (From Building)	4700 N DIVISION ST	12/30/2017	P3
C	THEFT-3D (From Motor Vehicle)	1000 E NORTH AVE	12/24/2017	P4
C	THEFT-3D (From Motor Vehicle)	8700 N HILL N DALE ST	12/25/2017	P3
C	THEFT-3D (From Motor Vehicle)	0 E QUEEN AVE	12/25/2017	P3
C	THEFT-3D (From Motor Vehicle)	4700 N DIVISION ST	12/28/2017	P3
C	THEFT-3D (From Motor Vehicle)	4700 N DIVISION ST	12/30/2017	P3
C	THEFT-3D (Motor Vehicle Parts or Accessories)	8400 N NEVADA ST	12/24/2017	P3
C	THEFT-3D (Motor Vehicle Parts or Accessories)	8400 N NEVADA ST	12/25/2017	P3
C	THEFT-3D (Motor Vehicle Parts or Accessories)	300 E LACROSSE AVE	12/26/2017	P3
C	THEFT-3D (Motor Vehicle Parts or Accessories)	9200 N COLTON ST	12/27/2017	P3
C	THEFT-3D (Motor Vehicle Parts or Accessories)	9300 N NEWPORT HWY	12/28/2017	P3
C	THEFT-3D (Motor Vehicle Parts or Accessories)	4700 N DIVISION ST	12/30/2017	P3
C	THEFT-3D (Shoplifting)	4700 N DIVISION ST	12/24/2017	P3
C	THEFT-3D (Shoplifting)	6500 N NEVADA ST	12/24/2017	P3
C	THEFT-3D (Shoplifting)	4700 N DIVISION ST	12/24/2017	P3
C	THEFT-3D (Shoplifting)	6500 N NEVADA ST	12/24/2017	P3
C	THEFT-3D (Shoplifting)	6500 N NEVADA ST	12/24/2017	P3
C	THEFT-3D (Shoplifting)	6500 N NEVADA ST	12/24/2017	P3
C	THEFT-3D (Shoplifting)	9500 N NEWPORT HWY	12/24/2017	P3
C	THEFT-3D (Shoplifting)	6500 N NEVADA ST	12/26/2017	P3
C	THEFT-3D (Shoplifting)	9200 N COLTON ST	12/26/2017	P2
C	THEFT-3D (Shoplifting)	6500 N NEVADA ST	12/26/2017	P3
C	THEFT-3D (Shoplifting)	6500 N NEVADA ST	12/26/2017	P3
C	THEFT-3D (Shoplifting)	4700 N DIVISION ST	12/26/2017	P3
C	THEFT-3D (Shoplifting)	4700 N DIVISION ST	12/26/2017	P3
C	THEFT-3D (Shoplifting)	6500 N NEVADA ST	12/27/2017	P2
C	THEFT-3D (Shoplifting)	4700 N DIVISION ST	12/27/2017	P3
C	THEFT-3D (Shoplifting)	9700 N NEWPORT HWY	12/28/2017	P3
C	THEFT-3D (Shoplifting)	9700 N NEWPORT HWY	12/28/2017	P2
C	THEFT-3D (Shoplifting)	6500 N NEVADA ST	12/29/2017	P3
C	THEFT-3D (Shoplifting)	6500 N NEVADA ST	12/29/2017	P3
C	THEFT-3D (Shoplifting)	9100 N NEWPORT HWY	12/29/2017	P3
C	THEFT-3D (Shoplifting)	4700 N DIVISION ST	12/29/2017	P3
C	THEFT-3D (Shoplifting)	6300 N DIVISION ST	12/30/2017	P3
C	THEFT-3D (Shoplifting)	4700 N DIVISION ST	12/30/2017	P3
C	THEFT-3D (Shoplifting)	4700 N DIVISION ST	12/30/2017	P3
C	THEFT-3D (Shoplifting)	9700 N NEWPORT HWY	12/30/2017	P2
C	THEFT-CITY (Motor Vehicle Parts or Accessories)	1000 E SHARPSBURG AVE	12/24/2017	P4
C	THEFT-CITY (Shoplifting)	6700 N DIVISION ST	12/24/2017	P4
C	THEFT-CITY (Shoplifting)	6700 N DIVISION ST	12/28/2017	P4
C	THEFT-CITY (Shoplifting)	4700 N DIVISION ST	12/28/2017	P3
C	THEFT-CITY (Shoplifting)	6500 N NEVADA ST	12/29/2017	P4



<b><u>A/C</u></b>	<b><u>Offense Statute</u></b>	<b><u>Address</u></b>	<b><u>Reported Date</u></b>	<b><u>Dist</u></b>
C	THEFT-CITY (Shoplifting)	6500 N NEVADA ST	12/30/2017	P3
C	TMVWOP-2D	1000 E LACROSSE AVE	12/27/2017	P4
<b><u>SPB3WH</u></b>				
C	THEFT-2D (All Other Thefts)	1400 E BISMARK AVE	12/27/2017	P4
C	THEFT-3D (From Motor Vehicle)	1400 E EVERETT AVE	12/29/2017	P3



POLICE SUMMARY - Ending: Saturday, December 30, 2017



## NE - Northeast District (P4)

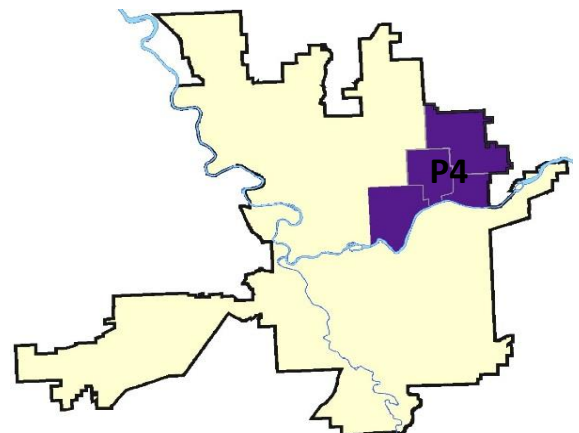
### Preliminary IBR Counts

NIBRS Categories (Part 1 Selected)		7 Day Comparison			28 Day Comparison			YTD Comparison		
		Current	Prior	Percent	Current	Prior	Percent	Current	Prior	Percent
<b>Violent</b>	Criminal Homicide	0	0		0	0		1		
	Rape	0	3	-100.00%	5	8	-37.50%	54		
	Robbery - Commercial	0	0		1	3	-66.67%	20		
	Robbery - Person	1	0		1	3	-66.67%	39		
	Aggravated Assault - Non DV	2	3	-33.33%	6	7	-14.29%	83		
	Aggravated Assault - DV	0	1	-100.00%	3	6	-50.00%	63		
<b>Violent Total:</b>		3	7	-57.14%	16	27	-40.74%	260		
<b>Property</b>	Burglary - Residential	2	4	-50.00%	14	25	-44.00%	185		
	Burglary Garage	0	0		0	5	-100.00%	70		
	Burglary Commercial	2	5	-60.00%	9	7	28.57%	73		
	Larceny	27	21	28.57%	104	158	-34.18%	1722		
	Vehicle Theft	1	9	-88.89%	21	24	-12.50%	317		
	Arson	0	0		0	2	-100.00%	13		
<b>Property Total:</b>		32	39	-17.95%	148	221	-33.03%	2380		
<b>Preliminary Part 1 Crime Totals:</b>		35	46	-23.91%	164	248	-33.87%	2640		
<b>Current 7 Day Period:</b>		12/24/2017 - 12/30/2017			<b>Prior 7 Day Period:</b>		12/17/2017 - 12/23/2017			
<b>Current 28 Day Period:</b>		12/3/2017 - 12/30/2017			<b>Prior 28 Day Period:</b>		11/5/2017 - 12/2/2017			
<b>Current YTD Day Period:</b>		1/1/2017 - 12/30/2017			<b>Prior YTD Period:</b>		1/1/2016 - 12/30/2016			

Prepared by SPD Crime Analysis Office - Tuesday, January 02, 2018

**NOTE:** SPD moved from UCR to the NIBRS reporting standard on 10/4/16 following the transition to a new RMS System. [Numbers on CompStat reports prior to this date should not be used as a comparison to those on this report.](#) Additional info on these reporting standards can be found on the FBI website: <https://ucr.fbi.gov/nibrs-overview>

This chart represents Preliminary counts of selected crime categories from Police Case Reports. Full statistical analysis to determine the confidence level of this data has not been performed. The % change columns on the preliminary counts differ from the percentage change on the NIBRS crime report, sometimes significantly. The CompStat report is designed for operational use and includes only selected NIBRS categories and coding less complex than full NIBRS rules. Official statistics for these and other NIBRS categories can be found on WASPC & FBI websites once available.







Sunday - Saturday

12/24/2017 TO 12/30/2017

NE - Northeast District (P4)



<b>A/C</b>	<b>Offense Statute</b>	<b>Address</b>	<b>Reported Date</b>	<b>Dist</b>
C	THEFT-CITY (Shoplifting)	9116 N BLK NEWPORT HIGHWAY	12/30/2017	P4
<b><u>SPB4BE</u></b>				
C	ASSAULT-2D	2200 E RICH AVE	12/27/2017	P4
C	BURGLARY 1D FENCED AREA	2900 N CRESTLINE ST	12/27/2017	P4
A	BURGLARY 2D COMMERCIAL	3500 N REGAL ST	12/30/2017	P4
C	ROBBERY-2D (All Except Purse Snatching)	2200 E RICH AVE	12/27/2017	P4
C	THEFT OF MOTOR VEHICLE	3700 N COOK ST	12/29/2017	P4
C	THEFT-3D (From Building)	2600 E HEROY AVE	12/30/2017	P2
C	THEFT-3D (Motor Vehicle Parts or Accessories)	3000 N NAPA ST	12/27/2017	P4
C	THEFT-3D (Motor Vehicle Parts or Accessories)	1900 E BUCKEYE AVE	12/27/2017	P4
C	THEFT-3D (Motor Vehicle Parts or Accessories)	2900 N STONE ST	12/28/2017	P4
C	THEFT-CITY (From Motor Vehicle)	2500 E LONGFELLOW AVE	12/30/2017	P4
C	THEFT-CITY (Shoplifting)	3900 N MARKET ST	12/27/2017	P4
C	VEHICLE PROWLING-2D/Theft of Motor Vehicle Parts or Acce	2900 N CRESTLINE ST	12/27/2017	P4
<b><u>SPB4HI</u></b>				
C	BURGLARY 2D COMMERCIAL	3900 N FREYA ST	12/30/2017	P4
C	BURGLARY-RESIDENTIAL	5300 N REGAL ST	12/26/2017	P4
C	THEFT-3D (From Building)	5300 N REGAL ST	12/26/2017	P4
C	THEFT-3D (From Motor Vehicle)	3500 E QUEEN AVE	12/26/2017	P4
C	THEFT-3D (From Motor Vehicle)	3900 N FREYA ST	12/30/2017	P4
C	THEFT-3D (Motor Vehicle Parts or Accessories)	4600 N FREYA ST	12/29/2017	P4
C	THEFT-CITY (From Building)	4900 N NELSON ST	12/30/2017	P4
<b><u>SPB4LO</u></b>				
C	BURGLARY-RESIDENTIAL	1900 N ADDISON ST	12/27/2017	P2
C	HARASSMENT (Weapon Involved)	100 E SINTO AVE	12/28/2017	P2
C	MAIL THEFT (All Others)	1300 N CINCINNATI ST	12/27/2017	P4
C	THEFT-2D (All Other Thefts)	1300 N DIVISION ST	12/28/2017	P4
C	THEFT-2D (From Building)	200 E NORTH FOOTHILLS DR	12/24/2017	P4
C	THEFT-2D (From Building)	1000 E INDIANA AVE	12/29/2017	P4
C	THEFT-3D (From Building)	1100 N SUPERIOR ST	12/27/2017	P2
C	THEFT-3D (From Motor Vehicle)	2600 N MADELIA ST	12/28/2017	P4
C	THEFT-3D (Motor Vehicle Parts or Accessories)	2400 N HAMILTON ST	12/29/2017	P4
C	THEFT-CITY (Shoplifting)	2400 N DIVISION ST	12/24/2017	P2
C	THEFT-CITY (Shoplifting)	2400 N DIVISION ST	12/26/2017	P2
C	THEFT-CITY (Shoplifting)	2400 N DIVISION ST	12/27/2017	P2
C	THEFT-CITY (Shoplifting)	200 E NORTH FOOTHILLS DR	12/29/2017	P4



<u>A/C</u>	<u>Offense Statute</u>	<u>Address</u>	<u>Reported Date</u>	<u>Dist</u>
<b><u>SPB4MI</u></b>				
C	THEFT-3D (All Other Thefts)	3800 E COURTLAND AVE	12/26/2017	P4
C	THEFT-3D (From Motor Vehicle)	2600 N MARKET ST	12/30/2017	P4



# SPOKANE POLICE DEPARTMENT



## **SOUTH** **Police Service Area**

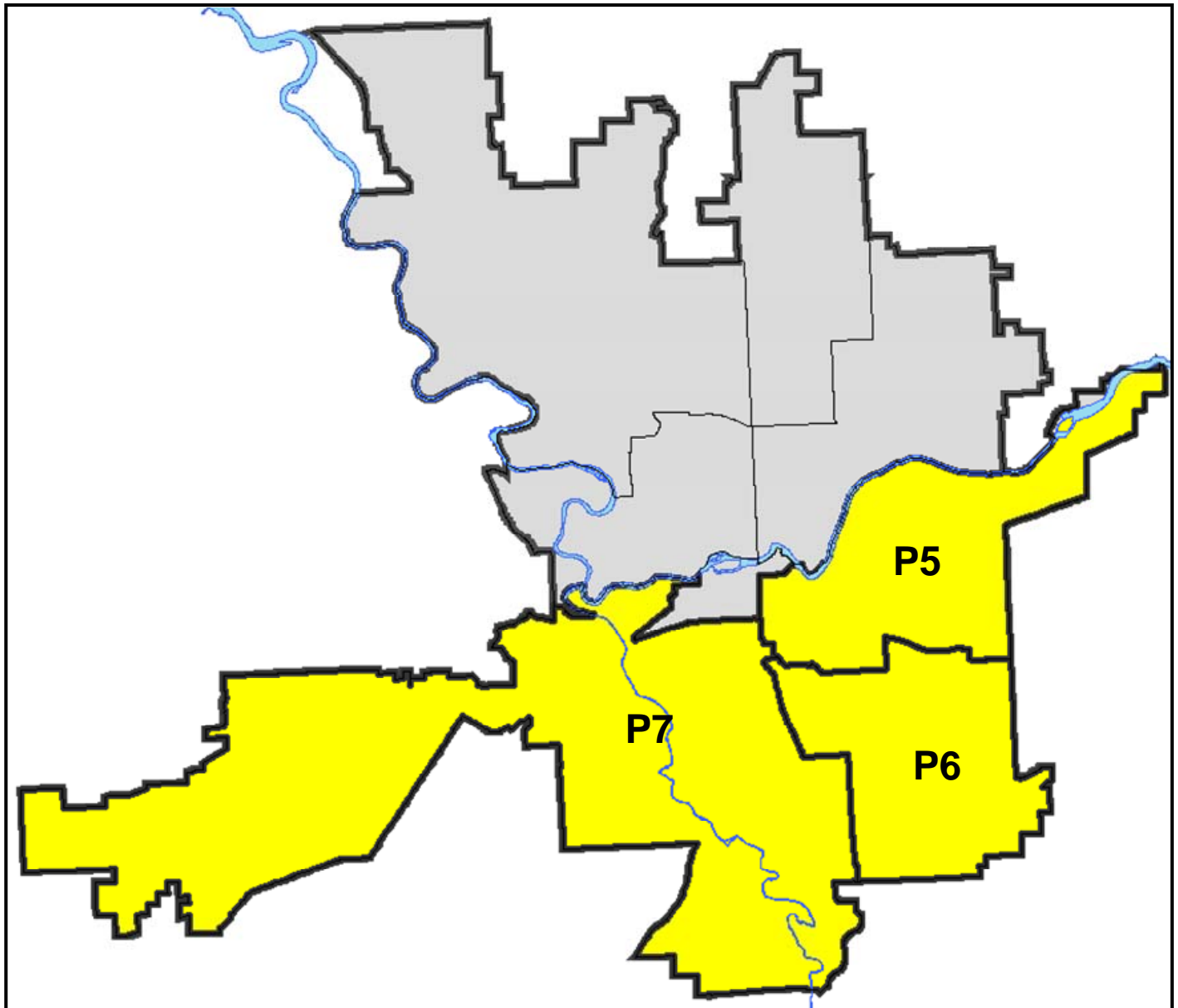
### PSA Commander

**Captain Tracie Meidl**

**South Central District (P5)**

**Southeast District (P6)**

**Southwest District (P7)**



POLICE SUMMARY - Ending: Saturday, December 30, 2017

## ***SOUTH PRECINCT (P5, P6, and P7)***



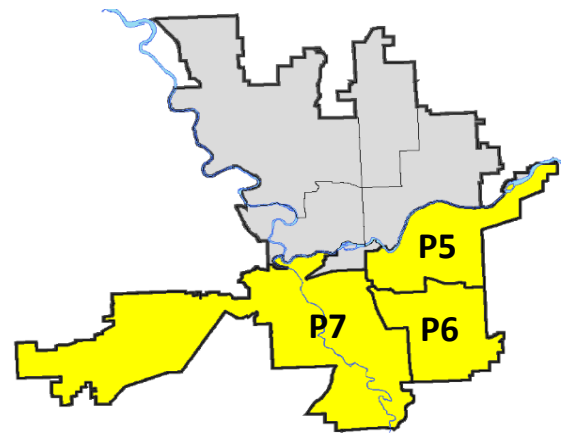
### Preliminary IBR Counts

NIBRS Categories (Part 1 Selected)		7 Day Comparison			28 Day Comparison			YTD Comparison		
		Current	Prior	Percent	Current	Prior	Percent	Current	Prior	Percent
Violent	Criminal Homicide	0	2	-100.00%	2	0		3		
	Rape	0	0		4	7	-42.86%	97		
	Robbery - Commercial	0	2	-100.00%	3	1	200.00%	15		
	Robbery - Person	1	2	-50.00%	4	8	-50.00%	56		
	Aggravated Assault - Non DV	1	3	-66.67%	13	6	116.67%	140		
	Aggravated Assault - DV	2	3	-33.33%	12	16	-25.00%	121		
Violent Total:		4	12	-66.67%	38	38	0.00%	432		
Property	Burglary - Residential	7	5	40.00%	32	35	-8.57%	447		
	Burglary Garage	3	6	-50.00%	18	26	-30.77%	242		
	Burglary Commercial	2	4	-50.00%	13	10	30.00%	150		
	Larceny	46	72	-36.11%	248	301	-17.61%	3904		
	Vehicle Theft	8	16	-50.00%	52	74	-29.73%	665		
	Arson	0	0		1	2	-50.00%	19		
Property Total:		66	103	-35.92%	364	448	-18.75%	5427		
Preliminary Part 1 Crime Totals:		70	115	-39.13%	402	486	-17.28%	5859		
Current 7 Day Period:		12/24/2017 - 12/30/2017			Prior 7 Day Period:		12/17/2017 - 12/23/2017			
Current 28 Day Period:		12/3/2017 - 12/30/2017			Prior 28 Day Period:		11/5/2017 - 12/2/2017			
Current YTD Day Period:		1/1/2017 - 12/30/2017			Prior YTD Period:		1/1/2016 - 12/30/2016			

Prepared by SPD Crime Analysis Office - Tuesday, January 02, 2018

**NOTE:** SPD moved from UCR to the NIBRS reporting standard on 10/4/16 following the transition to a new RMS System. [Numbers on CompStat reports prior to this date should not be used as a comparison to those on this report.](#) Additional info on these reporting standards can be found on the FBI website: <https://ucr.fbi.gov/nibrs-overview>

This chart represents Preliminary counts of selected crime categories from Police Case Reports. Full statistical analysis to determine the confidence level of this data has not been performed. The % change columns on the preliminary counts differ from the percentage change on the NIBRS crime report, sometimes significantly. The CompStat report is designed for operational use and includes only selected NIBRS categories and coding less complex than full NIBRS rules. Official statistics for these and other NIBRS categories can be found on WASPC & FBI websites once available.



POLICE SUMMARY - Ending: Saturday, December 30, 2017

## SE - South Central District (P5)



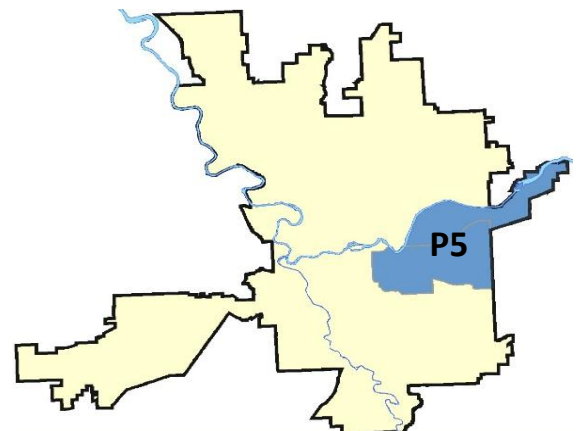
### Preliminary IBR Counts

NIBRS Categories (Part 1 Selected)		7 Day Comparison			28 Day Comparison			YTD Comparison		
		Current	Prior	Percent	Current	Prior	Percent	Current	Prior	Percent
<b>Violent</b>	Criminal Homicide	0	0		0	0		0		
	Rape	0	0		0	1	-100.00%	31		
	Robbery - Commercial	0	1	-100.00%	2	0		8		
	Robbery - Person	0	1	-100.00%	2	7	-71.43%	33		
	Aggravated Assault - Non DV	1	3	-66.67%	8	2	300.00%	76		
	Aggravated Assault - DV	2	1	100.00%	7	7	0.00%	60		
<b>Violent Total:</b>		3	6	-50.00%	19	17	11.76%	208		
<b>Property</b>	Burglary - Residential	5	2	150.00%	12	14	-14.29%	166		
	Burglary Garage	0	2	-100.00%	5	6	-16.67%	57		
	Burglary Commercial	0	3	-100.00%	9	8	12.50%	100		
	Larceny	12	25	-52.00%	80	121	-33.88%	1398		
	Vehicle Theft	4	10	-60.00%	29	27	7.41%	315		
	Arson	0	0		0	0		2		
<b>Property Total:</b>		21	42	-50.00%	135	176	-23.30%	2038		
<b>Preliminary Part 1 Crime Totals:</b>		24	48	-50.00%	154	193	-20.21%	2246		
<b>Current 7 Day Period:</b>		12/24/2017 - 12/30/2017			<b>Prior 7 Day Period:</b>		12/17/2017 - 12/23/2017			
<b>Current 28 Day Period:</b>		12/3/2017 - 12/30/2017			<b>Prior 28 Day Period:</b>		11/5/2017 - 12/2/2017			
<b>Current YTD Day Period:</b>		1/1/2017 - 12/30/2017			<b>Prior YTD Period:</b>		1/1/2016 - 12/30/2016			

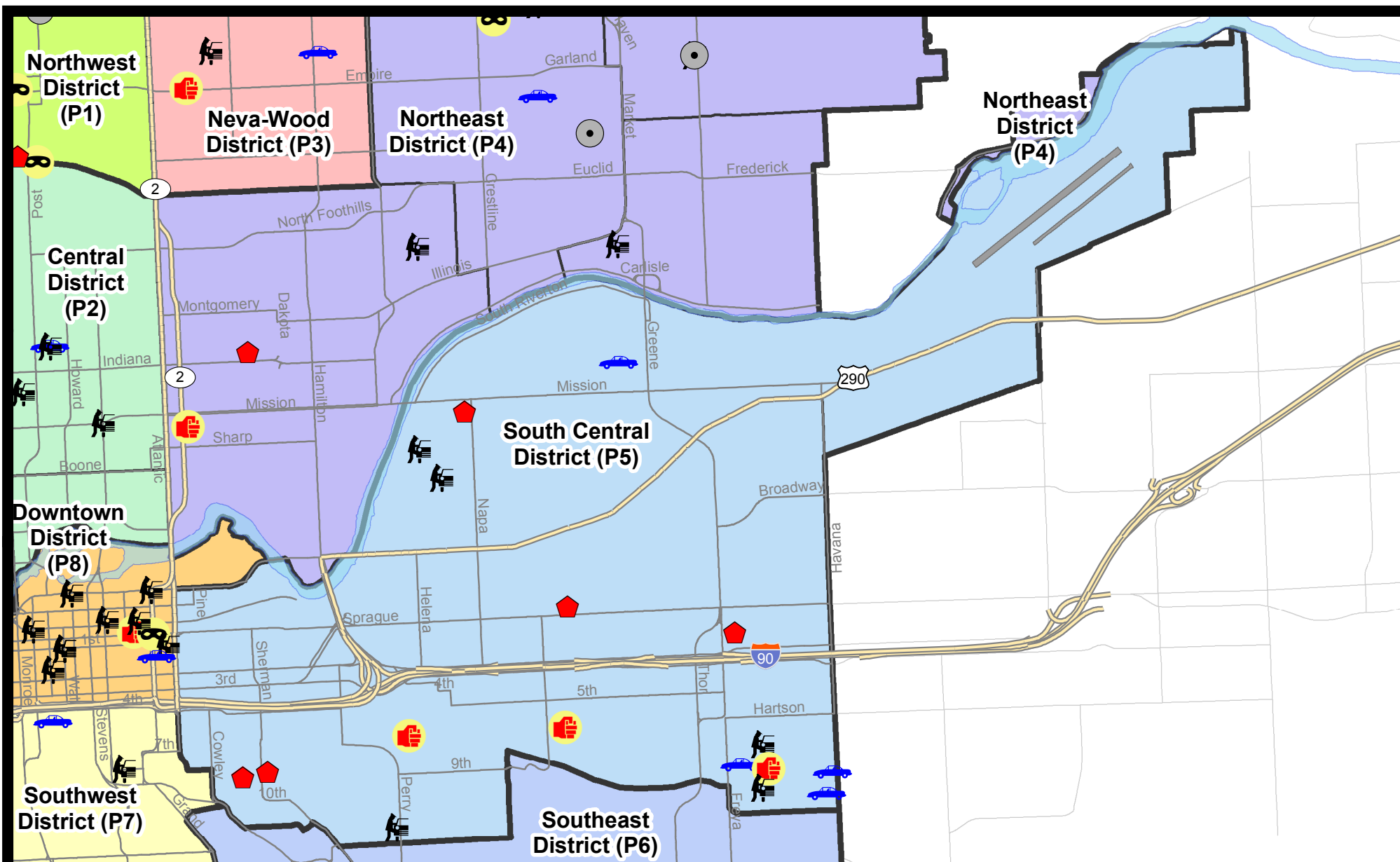
Prepared by SPD Crime Analysis Office - Tuesday, January 02, 2018

**NOTE:** SPD moved from UCR to the NIBRS reporting standard on 10/4/16 following the transition to a new RMS System. [Numbers on CompStat reports prior to this date should not be used as a comparison to those on this report.](#) Additional info on these reporting standards can be found on the FBI website: <https://ucr.fbi.gov/nibrs-overview>

This chart represents Preliminary counts of selected crime categories from Police Case Reports. Full statistical analysis to determine the confidence level of this data has not been performed. The % change columns on the preliminary counts differ from the percentage change on the NIBRS crime report, sometimes significantly. The CompStat report is designed for operational use and includes only selected NIBRS categories and coding less complex than full NIBRS rules. Official statistics for these and other NIBRS categories can be found on WASPC & FBI websites once available.





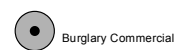
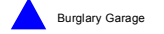
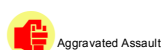
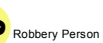



**City of Spokane**  
**South Central District (P5)**  
**Selected**  
**Crime Types**  
**2017-12-24 to 2017-12-30**

Prepared By:  
**Crime Analysis Unit**  
**Spokane Police Department**

**Legend**


**NIBRS Events**



Cases Represent LERMS Crime Codes  
 Points may indicate multiple events  
 Note: Veh Prowl is only Larceny category displayed



For Additional Information on Incidents  
 pertaining to an Area, Trend, or Pattern  
 Contact Information Analysis



**THIS IS NOT A LEGAL DOCUMENT:**  
 The information shown on this map is compiled  
 from various sources and is subject to constant  
 revision. Information shown on this map should  
 not be used to determine the location of facilities  
 in relationship to property lines, section lines,  
 streets, etc.

Sunday - Saturday

SE - South Central District (P5)

12/24/2017 TO 12/30/2017



A/C	Offense Statute	Address	Reported Date	Dist
<b><u>SPC5EC</u></b>				
C	ASSAULT-2D	3800 E PRATT AVE	12/26/2017	P5
C	ASSAULT-2D	2500 E HARTSON AVE	12/28/2017	P6
C	ASSAULT-2D	1400 E HARTSON AVE	12/30/2017	P6
C	BURGLARY 1D RESIDENTIAL	2500 E RIVERSIDE AVE	12/30/2017	P6
C	BURGLARY-RESIDENTIAL	3600 E PACIFIC AVE	12/25/2017	P6
C	BURGLARY-RESIDENTIAL	500 E 8TH AVE	12/27/2017	P6
C	BURGLARY-RESIDENTIAL	300 E 8TH AVE	12/28/2017	P6
C	MAIL THEFT (All Others)	1800 E 9TH AVE	12/30/2017	P5
C	THEFT OF MOTOR VEHICLE	4200 E 12TH AVE	12/25/2017	P6
C	THEFT OF MOTOR VEHICLE	3600 E PRATT AVE	12/27/2017	P6
C	THEFT OF MOTOR VEHICLE	4200 E 10TH AVE	12/28/2017	P6
C	THEFT-2D (From Motor Vehicle)	3800 E 11TH AVE	12/30/2017	P5
C	THEFT-3D (All Other Thefts)	800 S FREYA ST	12/29/2017	P5
C	THEFT-3D (From Building)	3000 E 5TH AVE	12/26/2017	P5
C	THEFT-3D (From Motor Vehicle)	3800 E 8TH AVE	12/29/2017	P5
A	THEFT-3D (From Motor Vehicle)	1200 S PERRY ST	12/29/2017	P5
C	THEFT-CITY (From Building)	300 E 8TH AVE	12/28/2017	P6
<b><u>SPC5GP</u></b>				
C	BURGLARY-RESIDENTIAL	1900 E SINTO AVE	12/28/2017	P6
C	MAIL THEFT (All Others)	5500 E PARKWATER AVE	12/29/2017	P5
C	THEFT OF MOTOR VEHICLE	3000 E NORA AVE	12/29/2017	P6
C	THEFT-2D (From Building)	1900 E SINTO AVE	12/28/2017	P6
C	THEFT-3D (All Other Thefts)	1900 E SINTO AVE	12/27/2017	P5
C	THEFT-3D (From Motor Vehicle)	1000 N PITTSBURG ST	12/25/2017	P5
A	THEFT-3D (From Motor Vehicle)	1600 E BOONE AVE	12/26/2017	P5



POLICE SUMMARY - Ending: Saturday, December 30, 2017



## SE - Southeast District (P6)

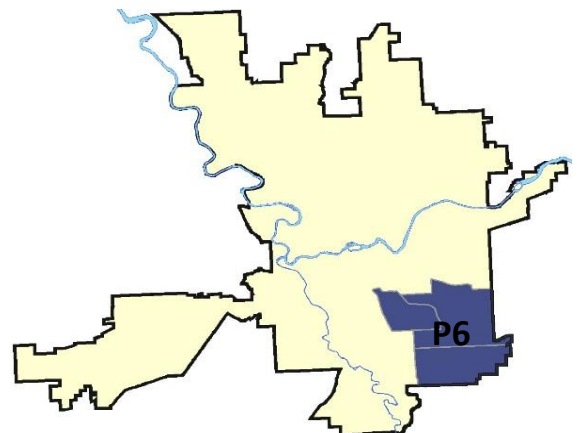
### Preliminary IBR Counts

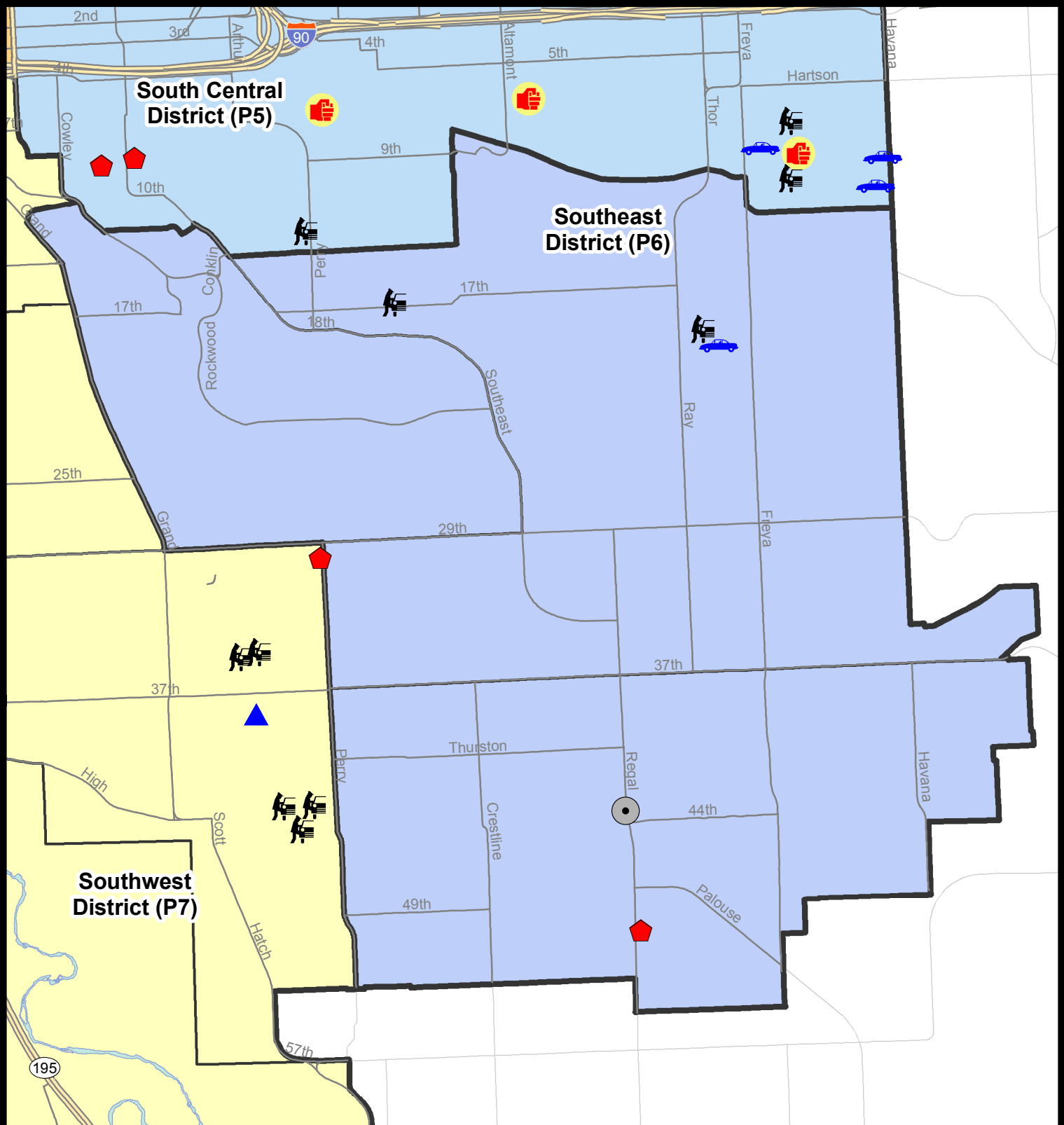
NIBRS Categories (Part 1 Selected)		7 Day Comparison			28 Day Comparison			YTD Comparison		
		Current	Prior	Percent	Current	Prior	Percent	Current	Prior	Percent
<b>Violent</b>	Criminal Homicide	0	0		0	0		0		
	Rape	0	0		1	2	-50.00%	29		
	Robbery - Commercial	0	1	-100.00%	1	1	0.00%	5		
	Robbery - Person	0	0		0	0		9		
	Aggravated Assault - Non DV	0	0		1	1	0.00%	19		
	Aggravated Assault - DV	0	2	-100.00%	5	2	150.00%	21		
<b>Violent Total:</b>		0	3	-100.00%	8	6	33.33%	83		
<b>Property</b>	Burglary - Residential	1	2	-50.00%	10	11	-9.09%	132		
	Burglary Garage	0	1	-100.00%	4	10	-60.00%	86		
	Burglary Commercial	1	0		1	1	0.00%	11		
	Larceny	7	15	-53.33%	54	84	-35.71%	970		
	Vehicle Theft	1	2	-50.00%	9	19	-52.63%	133		
	Arson	0	0		1	1	0.00%	9		
<b>Property Total:</b>		10	20	-50.00%	79	126	-37.30%	1341		
<b>Preliminary Part 1 Crime Totals:</b>		10	23	-56.52%	87	132	-34.09%	1424		
<b>Current 7 Day Period:</b>		12/24/2017 - 12/30/2017			<b>Prior 7 Day Period:</b>		12/17/2017 - 12/23/2017			
<b>Current 28 Day Period:</b>		12/3/2017 - 12/30/2017			<b>Prior 28 Day Period:</b>		11/5/2017 - 12/2/2017			
<b>Current YTD Day Period:</b>		1/1/2017 - 12/30/2017			<b>Prior YTD Period:</b>		1/1/2016 - 12/30/2016			

Prepared by SPD Crime Analysis Office - Tuesday, January 02, 2018

**NOTE:** SPD moved from UCR to the NIBRS reporting standard on 10/4/16 following the transition to a new RMS System. [Numbers on CompStat reports prior to this date should not be used as a comparison to those on this report.](#) Additional info on these reporting standards can be found on the FBI website: <https://ucr.fbi.gov/nibrs-overview>

This chart represents Preliminary counts of selected crime categories from Police Case Reports. Full statistical analysis to determine the confidence level of this data has not been performed. The % change columns on the preliminary counts differ from the percentage change on the NIBRS crime report, sometimes significantly. The CompStat report is designed for operational use and includes only selected NIBRS categories and coding less complex than full NIBRS rules. Official statistics for these and other NIBRS categories can be found on WASPC & FBI websites once available.





**City of Spokane**  
**Southeast District (P6)**  
**Selected**  
**Crime Codes**  
**2017-12-24 to 2017-12-30**  
 Prepared By:  
**Crime Analysis Unit**  
**Spokane Police Department**

**Legend**

**NIBRS Events**

Criminal Homicide	Robbery Person	Burglary Commercial
Rape	Aggravated Assault	Vehicle Prowling
Robbery Commercial	Burglary Residential	Vehicle Theft
Burglary Garage	Arson	

*Cases Represent LERMS Crime Codes  
 Points may indicate multiple events  
 Note: Veh Prowl is only Larceny displayed*

*For Additional Information on  
 Incidents pertaining to an  
 Area, Trend, or Pattern  
 Contact Information Analysis*

0 0.15 0.3 0.6 Miles

**THIS IS NOT A LEGAL DOCUMENT:**  
 The information shown on this map is compiled from various sources and is subject to constant revision. Information shown on this map should not be used to determine the location of facilities in relationship to property lines, section lines, streets, etc.

Sunday - Saturday

SE - Southeast District (P6)

12/24/2017 TO 12/30/2017



<b>A/C</b>	<b>Offense Statute</b>	<b>Address</b>	<b>Reported Date</b>	<b>Dist</b>
<b><u>SPC6LH</u></b>				
C	MAIL THEFT (All Others)	3500 E 21ST AVE	12/29/2017	P6
C	THEFT OF MOTOR VEHICLE	3300 E 20TH AVE	12/30/2017	P6
C	THEFT-2D (All Other Thefts)	2600 E 29TH AVE	12/24/2017	P6
C	THEFT-2D (From Building)	4100 E CONGRESS AVE	12/27/2017	P6
C	THEFT-2D (From Motor Vehicle)	1600 S PITTSBURG ST	12/29/2017	P6
A	THEFT-3D (From Motor Vehicle)	3300 E 19TH AVE	12/27/2017	P6
<b><u>SPC6SG</u></b>				
C	BURGLARY 2D COMMERCIAL	4300 S REGAL ST	12/26/2017	P6
C	BURGLARY-RESIDENTIAL	5000 S REGAL ST	12/27/2017	P6
C	THEFT-3D (All Other Thefts)	4600 S REGAL ST	12/30/2017	P6
C	THEFT-3D (From Building)	5000 S REGAL ST	12/27/2017	P6



POLICE SUMMARY - Ending: Saturday, December 30, 2017

## SW - Southwest District (P7)



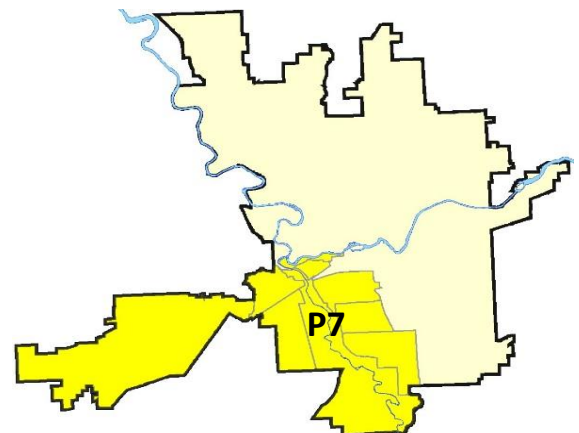
### Preliminary IBR Counts

NIBRS Categories (Part 1 Selected)		7 Day Comparison			28 Day Comparison			YTD Comparison		
		Current	Prior	Percent	Current	Prior	Percent	Current	Prior	Percent
<b>Violent</b>	Criminal Homicide	0	2	-100.00%	2	0		3		
	Rape	0	0		3	4	-25.00%	37		
	Robbery - Commercial	0	0		0	0		2		
	Robbery - Person	1	1	0.00%	2	1	100.00%	14		
	Aggravated Assault - Non DV	0	0		4	3	33.33%	45		
	Aggravated Assault - DV	0	0		0	7	-100.00%	40		
<b>Violent Total:</b>		1	3	-66.67%	11	15	-26.67%	141		
<b>Property</b>	Burglary - Residential	1	1	0.00%	10	10	0.00%	149		
	Burglary Garage	3	3	0.00%	9	10	-10.00%	99		
	Burglary Commercial	1	1	0.00%	3	1	200.00%	39		
	Larceny	27	32	-15.63%	114	96	18.75%	1536		
	Vehicle Theft	3	4	-25.00%	14	28	-50.00%	217		
	Arson	0	0		0	1	-100.00%	8		
<b>Property Total:</b>		35	41	-14.63%	150	146	2.74%	2048		
<b>Preliminary Part 1 Crime Totals:</b>		36	44	-18.18%	161	161	0.00%	2189		
<b>Current 7 Day Period:</b>		12/24/2017 - 12/30/2017			<b>Prior 7 Day Period:</b>		12/17/2017 - 12/23/2017			
<b>Current 28 Day Period:</b>		12/3/2017 - 12/30/2017			<b>Prior 28 Day Period:</b>		11/5/2017 - 12/2/2017			
<b>Current YTD Day Period:</b>		1/1/2017 - 12/30/2017			<b>Prior YTD Period:</b>		1/1/2016 - 12/30/2016			

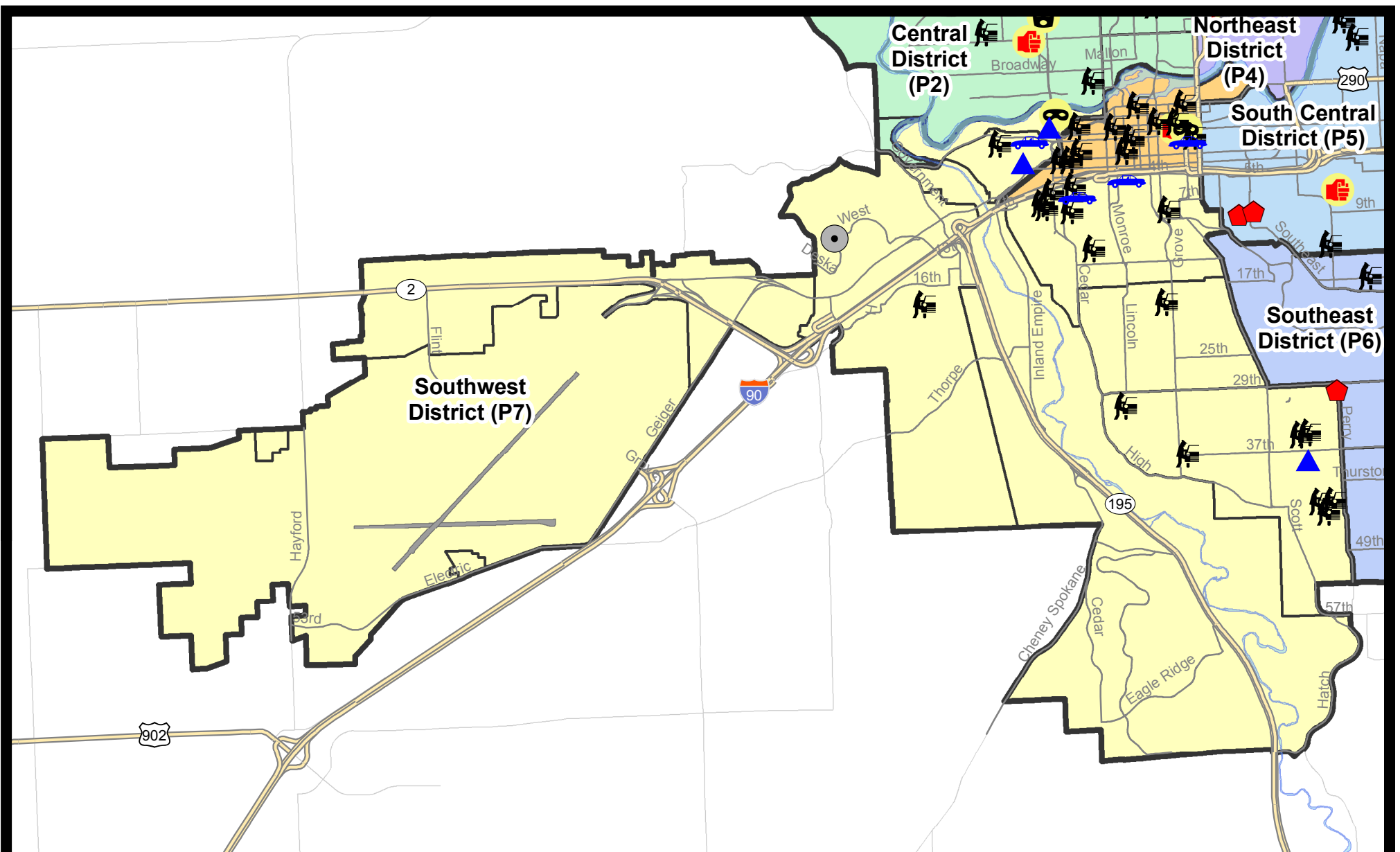
Prepared by SPD Crime Analysis Office - Tuesday, January 02, 2018

**NOTE:** SPD moved from UCR to the NIBRS reporting standard on 10/4/16 following the transition to a new RMS System. [Numbers on CompStat reports prior to this date should not be used as a comparison to those on this report.](#) Additional info on these reporting standards can be found on the FBI website: <https://ucr.fbi.gov/nibrs-overview>

This chart represents Preliminary counts of selected crime categories from Police Case Reports. Full statistical analysis to determine the confidence level of this data has not been performed. The % change columns on the preliminary counts differ from the percentage change on the NIBRS crime report, sometimes significantly. The CompStat report is designed for operational use and includes only selected NIBRS categories and coding less complex than full NIBRS rules. Official statistics for these and other NIBRS categories can be found on WASPC & FBI websites once available.



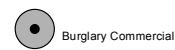
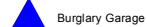
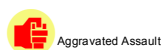
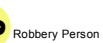





**City of Spokane**  
**Southwest District (P7)**  
**Selected**  
**Crime Types**  
**2017-12-24 to 2017-12-30**  
 Prepared By:  
 Crime Analysis Unit  
 Spokane Police Department

#### Legend

##### NIBRS Events



Cases Represent LERMS Crime Codes  
 Points may indicate multiple events  
 Note: Veh Prowl is only Larceny category displayed



For Additional Information on Incidents  
 pertaining to an Area, Trend, or Pattern  
 Contact Information Analysis

0 0.2 0.4 0.6 0.8 1 1.2 1.4 1.6 Miles



**THIS IS NOT A LEGAL DOCUMENT:**  
 The information shown on this map is compiled  
 from various sources and is subject to constant  
 revision. Information shown on this map should  
 not be used to determine the location of facilities  
 in relationship to property lines, section lines,  
 streets, etc.



Sunday - Saturday

12/24/2017 TO 12/30/2017

SE - Southwest District (P7)



<b>A/C</b>	<b>Offense Statute</b>	<b>Address</b>	<b>Reported Date</b>	<b>Dist</b>
<b><u>SPD7BA</u></b>				
C	BURGLARY 2D GARAGE	1900 W 2ND AVE	12/27/2017	P7
C	THEFT OF MOTOR VEHICLE	1800 W 1ST AVE	12/29/2017	P7
C	THEFT-3D (From Building)	100 S COEUR D ALENE ST	12/25/2017	P7
A	THEFT-3D (From Motor Vehicle)	2100 W 1ST AVE	12/28/2017	P7
<b><u>SPD7CH</u></b>				
C	MAIL THEFT (From a Building)	100 E ROCKWOOD BLVD	12/28/2017	P7
C	THEFT OF MOTOR VEHICLE	1300 W 6TH AVE	12/24/2017	P7
C	THEFT OF MOTOR VEHICLE	800 W 5TH AVE	12/27/2017	P7
C	THEFT-2D (From Motor Vehicle)	S JEFFERSON ST / W 12TH AVE	12/25/2017	P7
C	THEFT-2D (From Motor Vehicle)	300 W 8TH AVE	12/27/2017	P7
C	THEFT-2D (From Motor Vehicle)	500 S MAPLE ST	12/28/2017	P7
C	THEFT-3D (All Other Thefts)	1500 W 10TH AVE	12/27/2017	P7
C	THEFT-3D (All Other Thefts)	400 W 14TH AVE	12/30/2017	P7
C	THEFT-3D (From Building)	1700 W 7TH AVE	12/25/2017	P7
C	THEFT-3D (From Motor Vehicle)	1600 W 7TH AVE	12/24/2017	P7
C	THEFT-3D (From Motor Vehicle)	1300 W 5TH AVE	12/25/2017	P7
A	THEFT-3D (From Motor Vehicle)	1700 W 7TH AVE	12/25/2017	P7
C	THEFT-3D (From Motor Vehicle)	700 S CEDAR ST	12/30/2017	P7
<b><u>SPD7CS</u></b>				
A	BURGLARY 2D GARAGE	900 E 38TH AVE	12/27/2017	P7
A	BURGLARY-RESIDENTIAL	2900 S PERRY ST	12/24/2017	P6
C	THEFT-1D (From Motor Vehicle)	200 W 37TH AVE	12/24/2017	P7
C	THEFT-2D (From Motor Vehicle)	1200 E CLUB CT	12/27/2017	P7
C	THEFT-3D (All Other Thefts)	3800 S HATCH ST	12/27/2017	P7
C	THEFT-3D (From Motor Vehicle)	900 W 31ST AVE	12/24/2017	P7
C	THEFT-3D (From Motor Vehicle)	1100 E 43RD AVE	12/28/2017	P7
C	THEFT-3D (From Motor Vehicle)	4200 S IVORY ST	12/28/2017	P7
C	THEFT-3D (From Motor Vehicle)	3400 S ARTHUR ST	12/29/2017	P7
C	THEFT-3D (From Motor Vehicle)	900 E 35TH AVE	12/29/2017	P7
<b><u>SPD7GT</u></b>				
C	MAIL THEFT (All Others)	1700 S CANYON WOODS LN	12/27/2017	P7
C	THEFT-2D (From Motor Vehicle)	3000 W 17TH AVE	12/24/2017	P7
<b><u>SPD7LC</u></b>				
C	THEFT-3D (All Other Thefts)	4000 S CHENEY SPOKANE RD	12/29/2017	P7
<b><u>SPD7MC</u></b>				
C	THEFT-2D (From Motor Vehicle)	400 W 19TH AVE	12/24/2017	P7



<b><u>A/C</u></b>	<b><u>Offense Statute</u></b>	<b><u>Address</u></b>	<b><u>Reported Date</u></b>	<b><u>Dist</u></b>
C	THEFT-3D (All Other Thefts)	700 W 17TH AVE	12/27/2017	P7
<b><u>SPD7PV</u></b>				
C	BURGLARY 2D GARAGE	1600 W CLARKE AVE	12/26/2017	P7
C	ROBBERY 1D PERSON (NOT PURSE SNATCHING)	1500 W WATER AVE	12/26/2017	P7
<b><u>SPD7WH</u></b>				
C	BURGLARY 2D COMMERCIAL	4300 W WEST DR	12/27/2017	P7
C	THEFT-2D (All Other Thefts)	1500 S RUSTLE ST	12/29/2017	P7



# SPOKANE POLICE DEPARTMENT

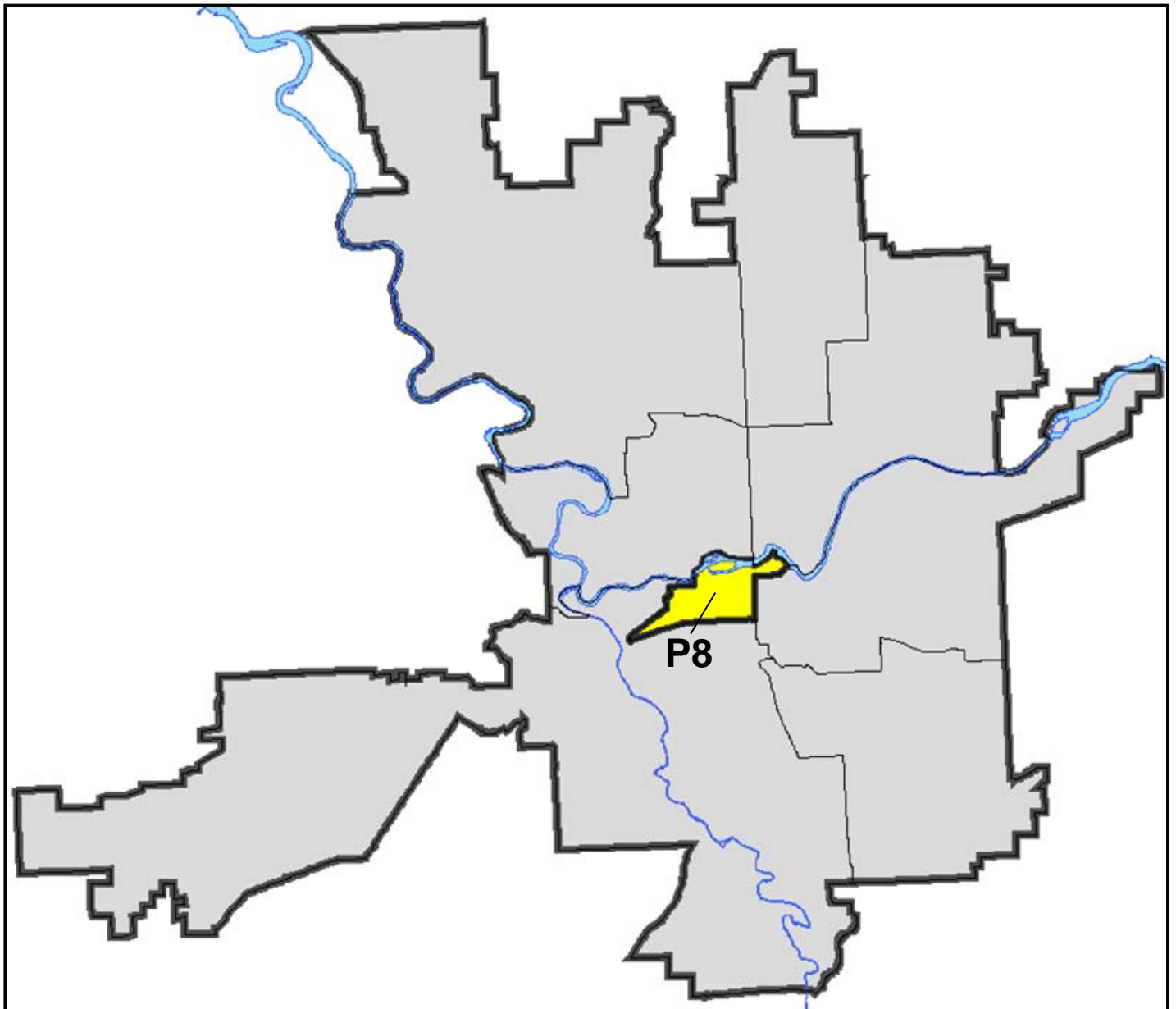
## DOWNTOWN

## Police Service Area



PSA Commander

**Captain David Singley**



POLICE SUMMARY - Ending: Saturday, December 30, 2017

## ***DOWNTOWN PRECINCT (P8)***



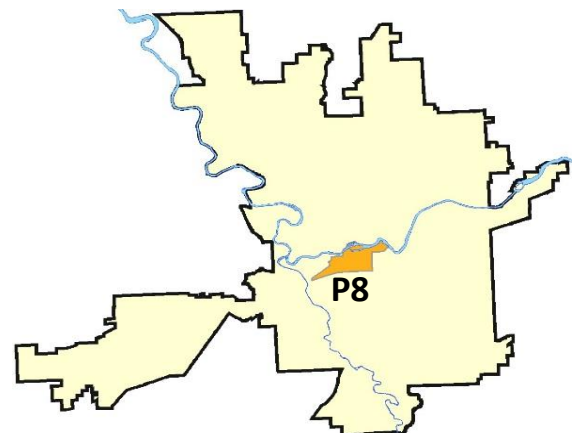
### Preliminary IBR Counts

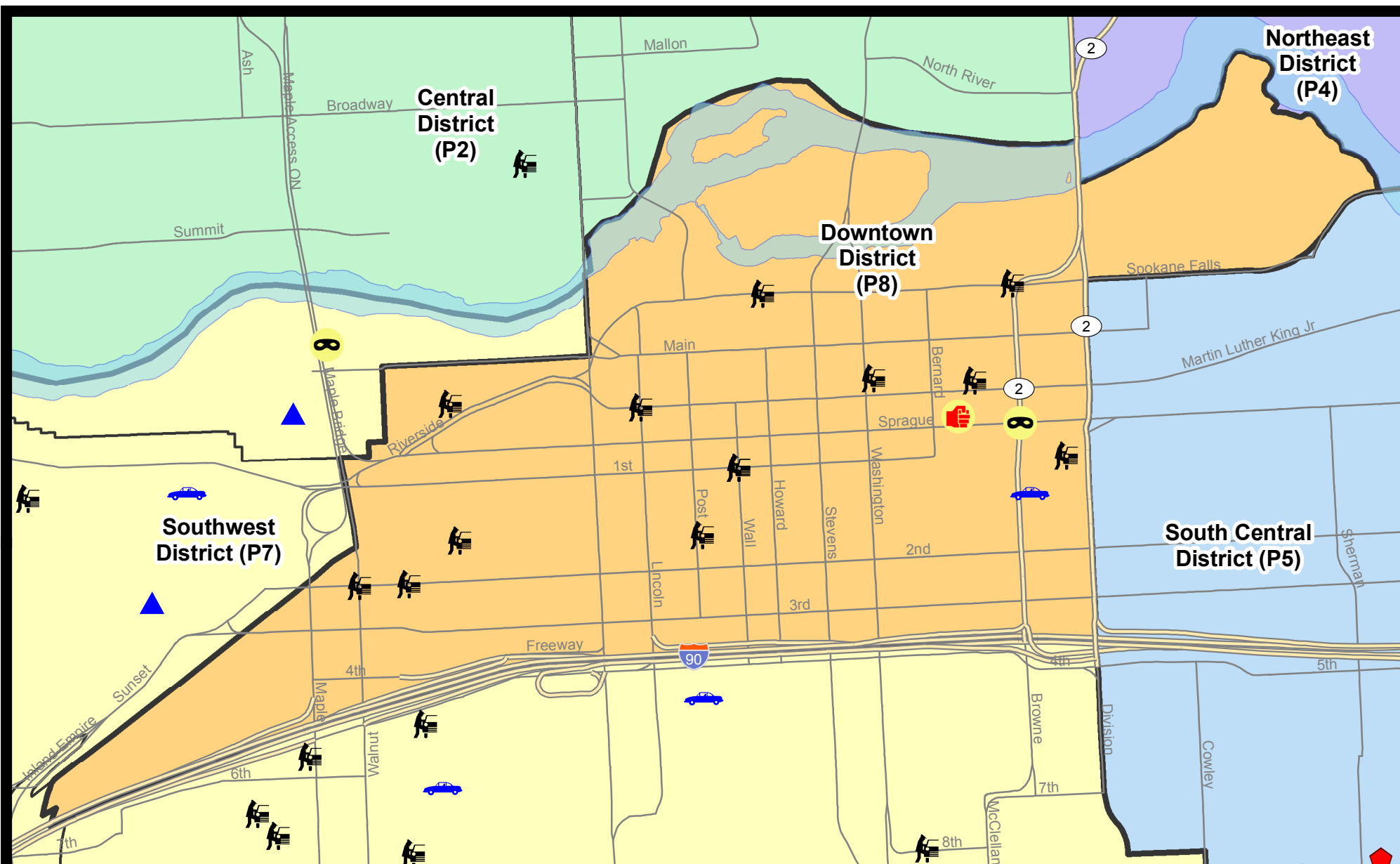
NIBRS Categories (Part 1 Selected)		7 Day Comparison			28 Day Comparison			YTD Comparison		
		Current	Prior	Percent	Current	Prior	Percent	Current	Prior	Percent
<b>Violent</b>	Criminal Homicide	0	0		0	0		0		
	Rape	0	1	-100.00%	2	3	-33.33%	26		
	Robbery - Commercial	0	0		1	0		2		
	Robbery - Person	1	0		2	4	-50.00%	46		
	Aggravated Assault - Non DV	1	0		4	10	-60.00%	102		
	Aggravated Assault - DV	0	1	-100.00%	2	2	0.00%	21		
<b>Violent Total:</b>		2	2	0.00%	11	19	-42.11%	197		
<b>Property</b>	Burglary - Residential	0	1	-100.00%	2	5	-60.00%	37		
	Burglary Garage	0	0		0	0		2		
	Burglary Commercial	0	0		3	3	0.00%	42		
	Larceny	28	29	-3.45%	99	105	-5.71%	1213		
	Vehicle Theft	1	2	-50.00%	10	8	25.00%	66		
	Arson	0	0		0	2	-100.00%	3		
<b>Property Total:</b>		29	32	-9.38%	114	123	-7.32%	1363		
<b>Preliminary Part 1 Crime Totals:</b>		31	34	-8.82%	125	142	-11.97%	1560		
<b>Current 7 Day Period:</b>		12/24/2017 - 12/30/2017			<b>Prior 7 Day Period:</b>		12/17/2017 - 12/23/2017			
<b>Current 28 Day Period:</b>		12/3/2017 - 12/30/2017			<b>Prior 28 Day Period:</b>		11/5/2017 - 12/2/2017			
<b>Current YTD Day Period:</b>		1/1/2017 - 12/30/2017			<b>Prior YTD Period:</b>		1/1/2016 - 12/30/2016			

Prepared by SPD Crime Analysis Office - Tuesday, January 02, 2018

**NOTE:** SPD moved from UCR to the NIBRS reporting standard on 10/4/16 following the transition to a new RMS System. [Numbers on CompStat reports prior to this date should not be used as a comparison to those on this report.](#) Additional info on these reporting standards can be found on the FBI website: <https://ucr.fbi.gov/nibrs-overview>

This chart represents Preliminary counts of selected crime categories from Police Case Reports. Full statistical analysis to determine the confidence level of this data has not been performed. The % change columns on the preliminary counts differ from the percentage change on the NIBRS crime report, sometimes significantly. The CompStat report is designed for operational use and includes only selected NIBRS categories and coding less complex than full NIBRS rules. Official statistics for these and other NIBRS categories can be found on WASPC & FBI websites once available.



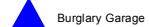
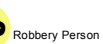



**City of Spokane**  
**Downtown District (P8)**  
**Selected**  
**Crime Types**  
**2017-12-24 to 2017-12-30**

Prepared By:  
**Crime Analysis Unit**  
**Spokane Police Department**

**Legend**

**NIBRS Events**



Cases Represent LERMS Crime Codes  
 Points may indicate multiple events  
 Note: Veh Prowl is only Larceny category displayed



For Additional Information on Incidents  
 pertaining to an Area, Trend, or Pattern  
 Contact Information Analysis

0 0.2 Miles



**THIS IS NOT A LEGAL DOCUMENT:**  
 The information shown on this map is compiled  
 from various sources and is subject to constant  
 revision. Information shown on this map should  
 not be used to determine the location of facilities  
 in relationship to property lines, section lines,  
 streets, etc.





Sunday - Saturday

12/24/2017 TO 12/30/2017

SW - Downtown District (P8)



<b>A/C</b>	<b>Offense Statute</b>	<b>Address</b>	<b>Reported Date</b>	<b>Dist</b>
<b><u>SPD8RS</u></b>				
C	RETAIL THEFT W/ SPECIAL CIRCUMSTANCES	400 W SPRAGUE AVE	12/26/2017	P8
C	ROBBERY-2D (All Except Purse Snatching)	N BROWNE ST / W SPRAGUE AVE	12/24/2017	P8
C	THEFT OF MOTOR VEHICLE	0 W PACIFIC AVE	12/26/2017	P8
C	THEFT-2D (From Building)	700 W MAIN AVE	12/26/2017	P8
C	THEFT-2D (From Building)	300 W SPOKANE FALLS BLVD	12/27/2017	P8
C	THEFT-2D (From Building)	0 S POST ST	12/28/2017	P8
C	THEFT-2D (From Building)	800 W MAIN AVE	12/28/2017	P8
C	THEFT-2D (From Motor Vehicle)	N HOWARD ST / W SPOKANE FALLS BLVD	12/24/2017	P8
C	THEFT-2D (From Motor Vehicle)	N LINCOLN ST / W RIVERSIDE AVE	12/25/2017	P8
C	THEFT-2D (From Motor Vehicle)	200 W RIVERSIDE AVE	12/27/2017	P8
C	THEFT-2D (From Motor Vehicle)	S WALL ST / W 1ST AVE	12/27/2017	P8
C	THEFT-3D (From Building)	700 W RIVERSIDE AVE	12/27/2017	P8
C	THEFT-3D (From Building)	100 S STATE ST	12/27/2017	P8
C	THEFT-3D (From Building)	300 W 2ND AVE	12/27/2017	P8
C	THEFT-3D (From Building)	0 W PACIFIC AVE	12/28/2017	P8
C	THEFT-3D (From Building)	100 S POST ST	12/29/2017	P8
C	THEFT-3D (From Building)	0 W PACIFIC AVE	12/30/2017	P8
C	THEFT-3D (From Motor Vehicle)	100 S POST ST	12/25/2017	P8
C	THEFT-3D (From Motor Vehicle)	W 1ST AVE / S WALL ST	12/25/2017	P8
C	THEFT-3D (From Motor Vehicle)	100 S ADAMS ST	12/26/2017	P8
C	THEFT-3D (From Motor Vehicle)	100 N WASHINGTON ST	12/27/2017	P8
C	THEFT-3D (From Motor Vehicle)	S CEDAR ST / W 2ND AVE	12/27/2017	P8
A	THEFT-3D (From Motor Vehicle)	S WALNUT ST / W 2ND AVE	12/27/2017	P8
C	THEFT-3D (From Motor Vehicle)	100 S DIVISION ST	12/27/2017	P8
C	THEFT-3D (From Motor Vehicle)	1200 W RIVERSIDE AVE	12/28/2017	P8
C	THEFT-3D (From Motor Vehicle)	200 W SPOKANE FALLS BLVD	12/28/2017	P8
A	THEFT-3D (Motor Vehicle Parts or Accessories)	W 2ND AVE / S WASHINGTON ST	12/27/2017	P8
C	THEFT-3D (Shoplifting)	700 W MAIN AVE	12/29/2017	P8
C	THEFT-3D (Shoplifting)	700 W MAIN AVE	12/29/2017	P8
C	THEFT-CITY (From Building)	200 S LINCOLN ST	12/28/2017	P8
C	WEAPON(INTIMIDATE WITH)	200 W SPRAGUE AVE	12/28/2017	P8



POLICE SUMMARY - Ending: Saturday, December 30, 2017



## Other Jurisdiction or Unk District

### Preliminary IBR Counts

NIBRS Categories (Part 1 Selected)		7 Day Comparison			28 Day Comparison			YTD Comparison		
		Current	Prior	Percent	Current	Prior	Percent	Current	Prior	Percent
<b>Violent</b>	Criminal Homicide	0	0		0	0		0		
	Rape	1	0		2	0		18		
	Robbery - Commercial	0	0		0	0		8		
	Robbery - Person	0	0		0	0		13		
	Aggravated Assault - Non DV	0	0		0	1	-100.00%	49		
	Aggravated Assault - DV	0	0		0	0		10		
<b>Violent Total:</b>		1	0		2	1	100.00%	98		
<b>Property</b>	Burglary - Residential	0	0		0	0		3		
	Burglary Garage	0	0		0	0		3		
	Burglary Commercial	0	0		0	0		1		
	Larceny	2	0		3	1	200.00%	51		
	Vehicle Theft	0	0		0	2	-100.00%	35		
	Arson	0	0		0	0		2		
<b>Property Total:</b>		2	0		3	3	0.00%	95		
<b>Preliminary Part 1 Crime Totals:</b>		3	0		5	4	25.00%	193		
<b>Current 7 Day Period:</b>		12/24/2017 - 12/30/2017			<b>Prior 7 Day Period:</b>		12/17/2017 - 12/23/2017			
<b>Current 28 Day Period:</b>		12/3/2017 - 12/30/2017			<b>Prior 28 Day Period:</b>		11/5/2017 - 12/2/2017			
<b>Current YTD Day Period:</b>		1/1/2017 - 12/30/2017			<b>Prior YTD Period:</b>		1/1/2016 - 12/30/2016			

Prepared by SPD Crime Analysis Office - Tuesday, January 02, 2018

**NOTE:** SPD moved from UCR to the NIBRS reporting standard on 10/4/16 following the transition to a new RMS System. [Numbers on CompStat reports prior to this date should not be used as a comparison to those on this report.](#) Additional info on these reporting standards can be found on the FBI website: <https://ucr.fbi.gov/nibrs-overview>

This chart represents Preliminary counts of selected crime categories from Police Case Reports. Full statistical analysis to determine the confidence level of this data has not been performed. The % change columns on the preliminary counts differ from the percentage change on the NIBRS crime report, sometimes significantly. The CompStat report is designed for operational use and includes only selected NIBRS categories and coding less complex than full NIBRS rules. Official statistics for these and other NIBRS categories can be found on WASPC & FBI websites once available.

Sunday - Saturday

Other Jurisdiction/Unk District

12/24/2017 TO 12/30/2017



<b>A/C</b>	<b>Offense Statute</b>	<b>Address</b>	<b>Reported Date</b>	<b>Dist</b>
<b><u>SC07</u></b>				
C	THEFT-2D (From Motor Vehicle)	8700 N ST MICHAELS RD	12/24/2017	Oth
C	THEFT-2D (Motor Vehicle Parts or Accessories)	8700 N ST MICHAELS RD	12/24/2017	Oth
<b><u>SV04</u></b>				
C	RAPE OF A CHILD-1D (RAPE)		12/30/2017	P2