

SPOKANE POLICE DEPARTMENT

PRELIMINARY CITYWIDE **IBR** CRIME REPORT



Preliminary IBR Counts

CHIEF OF POLICE

Period Ending: Saturday, December 23, 2017

Craig Meidl

NIBRS Categories (Part 1 Selected)		7 Day Comparison			28 Day Comparison			YTD Comparison		
		Current	Prior	Percent	Current	Prior	Percent	Current	Prior	Percent
Violent	Criminal Homicide	0	0		0	0		5		
	Rape	6	5	20.00%	31	28	10.71%	332		
	Robbery - Commercial	4	1	300.00%	9	11	-18.18%	90		
	Robbery - Person	6	5	20.00%	22	19	15.79%	229		
	Aggravated Assault - Non DV	17	12	41.67%	58	48	20.83%	612		
	Aggravated Assault - DV	6	10	-40.00%	33	41	-19.51%	376		
Violent Total:		39	33	18.18%	153	147	4.08%	1644		
Property	Burglary - Residential	13	22	-40.91%	80	112	-28.57%	1278		
	Burglary Garage	11	9	22.22%	45	58	-22.41%	638		
	Burglary Commercial	9	10	-10.00%	31	35	-11.43%	474		
	Larceny	269	229	17.47%	1009	1057	-4.54%	13007		
	Vehicle Theft	39	37	5.41%	162	184	-11.96%	1915		
	Arson	1	1	0.00%	7	7	0.00%	58		
Property Total:		342	308	11.04%	1334	1453	-8.19%	17370		
Preliminary Part 1 Crime Totals:		381	341	11.73%	1487	1600	-7.06%	19014		
Current 7 Day Period:		12/17/2017 - 12/23/2017			Prior 7 Day Period:		12/10/2017 - 12/16/2017			
Current 28 Day Period:		11/26/2017 - 12/23/2017			Prior 28 Day Period:		10/29/2017 - 11/25/2017			
Current YTD Day Period:		1/1/2017 - 12/23/2017			Prior YTD Period:		1/1/2016 - 12/23/2016			

Prepared by SPD Crime Analysis Office - Tuesday, December 26, 2017

NOTE: SPD moved from UCR to the NIBRS reporting standard on 10/4/16 following the transition to a new RMS System. [Numbers on CompStat reports prior to this date should not be used as a comparison to those on this report.](#) Additional info on these reporting standards can be found on the FBI website: <https://ucr.fbi.gov/nibrs-overview>

This chart represents Preliminary counts of selected crime categories from Police Case Reports. Full statistical analysis to determine the confidence level of this data has not been performed. The % change columns on the preliminary counts differ from the percentage change on the NIBRS crime report, sometimes significantly. The CompStat report is designed for operational use and includes only selected NIBRS categories and coding less complex than full NIBRS rules. Official statistics for these and other NIBRS categories can be found on WASPC & FBI websites once available.



SPOKANE POLICE DEPARTMENT



NORTH

Police Service Area

PSA Commander

Captain Dan Torok

Northwest District (P1)

Central District (P2)

Neva-Wood District (P3)

Northeast District (P4)



POLICE SUMMARY - Ending: Saturday, December 23, 2017

NORTH PRECINCT (P1, P2, P3, and P4)



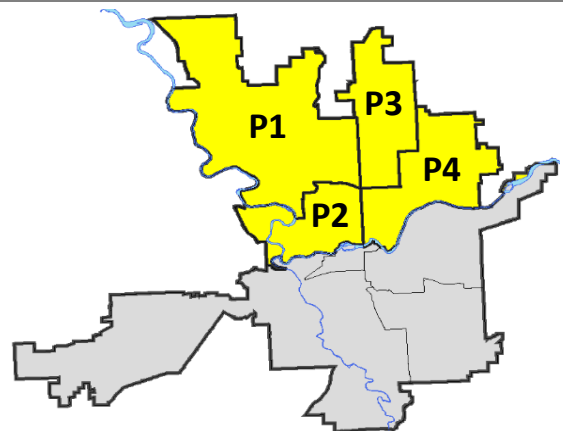
Preliminary IBR Counts

NIBRS Categories (Part 1 Selected)		7 Day Comparison			28 Day Comparison			YTD Comparison		
		Current	Prior	Percent	Current	Prior	Percent	Current	Prior	Percent
Violent	Criminal Homicide	0	0		0	0		4		
	Rape	6	2	200.00%	22	17	29.41%	193		
	Robbery - Commercial	2	1	100.00%	5	10	-50.00%	65		
	Robbery - Person	4	4	0.00%	14	9	55.56%	116		
	Aggravated Assault - Non DV	14	5	180.00%	36	33	9.09%	323		
	Aggravated Assault - DV	2	7	-71.43%	17	23	-26.09%	226		
Violent Total:		28	19	47.37%	94	92	2.17%	927		
Property	Burglary - Residential	9	8	12.50%	45	76	-40.79%	800		
	Burglary Garage	5	5	0.00%	23	34	-32.35%	394		
	Burglary Commercial	6	2	200.00%	15	20	-25.00%	284		
	Larceny	169	143	18.18%	627	641	-2.18%	7916		
	Vehicle Theft	22	20	10.00%	95	103	-7.77%	1159		
	Arson	1	0		4	5	-20.00%	34		
Property Total:		212	178	19.10%	809	879	-7.96%	10587		
Preliminary Part 1 Crime Totals:		240	197	21.83%	903	971	-7.00%	11514		
Current 7 Day Period:		12/17/2017 - 12/23/2017			Prior 7 Day Period:		12/10/2017 - 12/16/2017			
Current 28 Day Period:		11/26/2017 - 12/23/2017			Prior 28 Day Period:		10/29/2017 - 11/25/2017			
Current YTD Day Period:		1/1/2017 - 12/23/2017			Prior YTD Period:		1/1/2016 - 12/23/2016			

Prepared by SPD Crime Analysis Office - Tuesday, December 26, 2017

NOTE: SPD moved from UCR to the NIBRS reporting standard on 10/4/16 following the transition to a new RMS System. [Numbers on CompStat reports prior to this date should not be used as a comparison to those on this report.](#) Additional info on these reporting standards can be found on the FBI website: <https://ucr.fbi.gov/nibrs-overview>

This chart represents Preliminary counts of selected crime categories from Police Case Reports. Full statistical analysis to determine the confidence level of this data has not been performed. The % change columns on the preliminary counts differ from the percentage change on the NIBRS crime report, sometimes significantly. The CompStat report is designed for operational use and includes only selected NIBRS categories and coding less complex than full NIBRS rules. Official statistics for these and other NIBRS categories can be found on WASPC & FBI websites once available.



POLICE SUMMARY - Ending: Saturday, December 23, 2017



NW - Northwest District (P1)

Preliminary IBR Counts

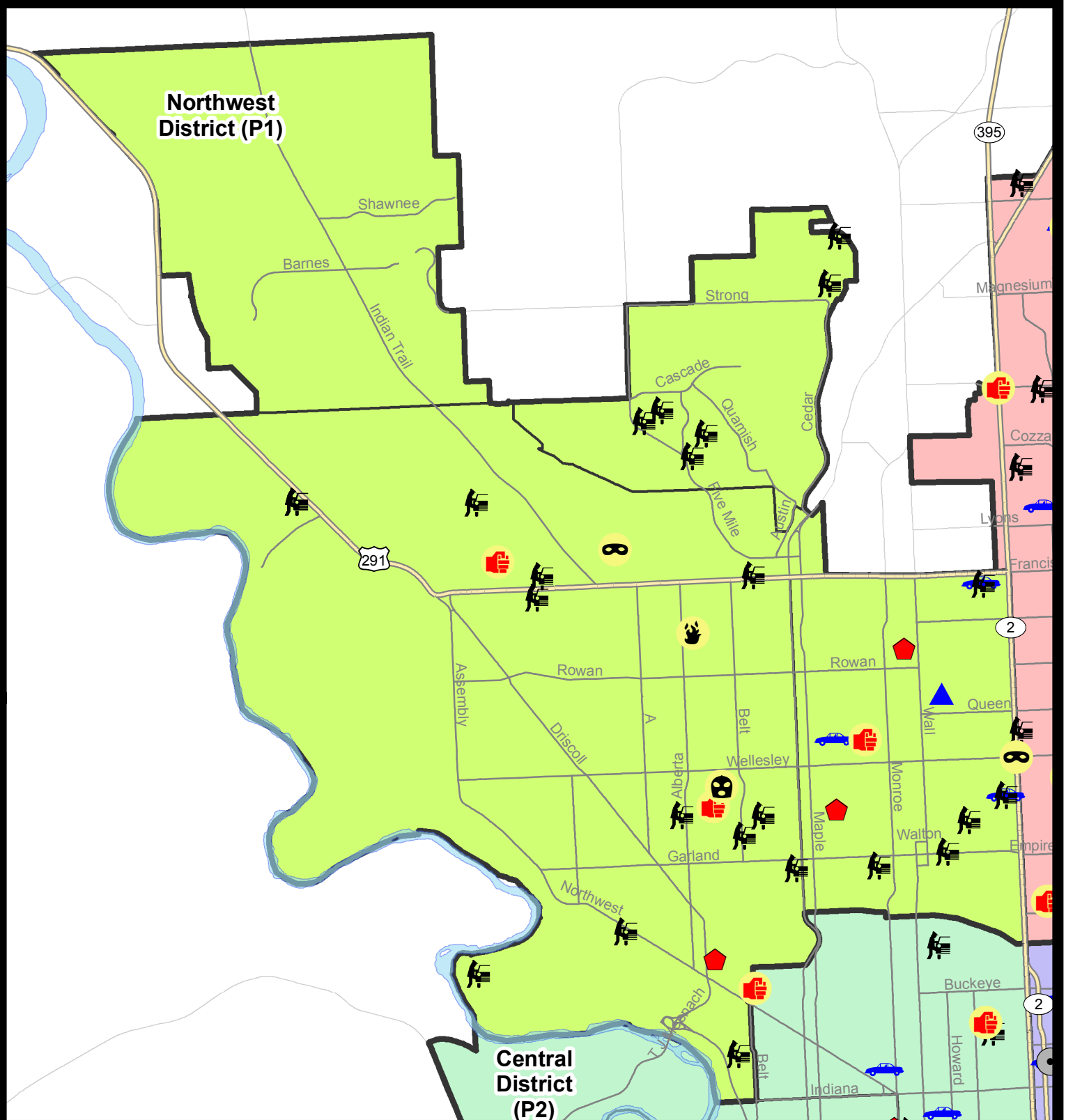
NIBRS Categories (Part 1 Selected)		7 Day Comparison			28 Day Comparison			YTD Comparison		
		Current	Prior	Percent	Current	Prior	Percent	Current	Prior	Percent
Violent	Criminal Homicide	0	0		0	0		1		
	Rape	0	1	-100.00%	5	5	0.00%	47		
	Robbery - Commercial	1	0		1	1	0.00%	6		
	Robbery - Person	1	0		5	0		19		
	Aggravated Assault - Non DV	4	0		8	5	60.00%	55		
	Aggravated Assault - DV	0	0		2	4	-50.00%	32		
Violent Total:		6	1	500.00%	21	15	40.00%	160		
Property	Burglary - Residential	3	2	50.00%	11	14	-21.43%	204		
	Burglary Garage	1	1	0.00%	4	9	-55.56%	122		
	Burglary Commercial	1	0		1	3	-66.67%	40		
	Larceny	49	33	48.48%	140	112	25.00%	1619		
	Vehicle Theft	3	1	200.00%	12	17	-29.41%	208		
	Arson	1	0		1	0		8		
Property Total:		58	37	56.76%	169	155	9.03%	2201		
Preliminary Part 1 Crime Totals:		64	38	68.42%	190	170	11.76%	2361		
Current 7 Day Period:		12/17/2017 - 12/23/2017			Prior 7 Day Period:		12/10/2017 - 12/16/2017			
Current 28 Day Period:		11/26/2017 - 12/23/2017			Prior 28 Day Period:		10/29/2017 - 11/25/2017			
Current YTD Day Period:		1/1/2017 - 12/23/2017			Prior YTD Period:		1/1/2016 - 12/23/2016			

Prepared by SPD Crime Analysis Office - Tuesday, December 26, 2017

NOTE: SPD moved from UCR to the NIBRS reporting standard on 10/4/16 following the transition to a new RMS System. [Numbers on CompStat reports prior to this date should not be used as a comparison to those on this report.](#) Additional info on these reporting standards can be found on the FBI website: <https://ucr.fbi.gov/nibrs-overview>

This chart represents Preliminary counts of selected crime categories from Police Case Reports. Full statistical analysis to determine the confidence level of this data has not been performed. The % change columns on the preliminary counts differ from the percentage change on the NIBRS crime report, sometimes significantly. The CompStat report is designed for operational use and includes only selected NIBRS categories and coding less complex than full NIBRS rules. Official statistics for these and other NIBRS categories can be found on WASPC & FBI websites once available.





City of Spokane
Northwest District (P1)
Selected Crime Codes
2017-12-17 to 2017-12-23
 Prepared By:
Crime Analysis Unit
Spokane Police Department

Legend

NIBRS Events



Criminal Homicide



Rape



Robbery Commercial



Robbery Person



Aggravated Assault



Burglary Residential



Burglary Garage



Burglary Commercial



Vehicle Prowling



Vehicle Theft



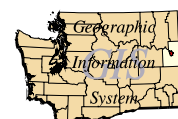
Arson



Cases Represent LERMS Crime Codes
 Points may indicate multiple events
 Note: Veh Prowl is only Larceny displayed

For Additional Information on
 Incidents pertaining to an
 Area, Trend, or Pattern
 Contact Information Analysis

0 0.25 0.5 1 Miles



THIS IS NOT A LEGAL DOCUMENT.
 The information shown on this map is compiled
 from various sources and is subject to constant
 revision. Information shown on this map should
 not be used to determine the location of facilities
 in relationship to property lines, section lines,
 streets, etc.

Sunday - Saturday

12/17/2017 TO 12/23/2017

NW - Northwest District (P1)



A/C	Offense Statute	Address	Reported Date	Dist
<u>SPA1BS</u>				
C	ASSAULT-3D (d)or(f) (Weapon/Instrument/Bodily Harm)	6600 N WINSTON DR	12/22/2017	P1
C	MAIL THEFT (All Others)	4200 W SUTHERLIN PL	12/19/2017	P1
C	MAIL THEFT (All Others)	4100 W JANICE AVE	12/20/2017	P1
C	ROBBERY-2D (All Except Purse Snatching)	3000 W HOLYOKE AVE	12/21/2017	P1
C	THEFT-3D (All Other Thefts)	6700 N SUTHERLIN ST	12/19/2017	P1
C	THEFT-3D (From Motor Vehicle)	2000 W FRANCIS AVE	12/18/2017	P1
C	THEFT-3D (From Motor Vehicle)	3500 W ELMHURST AVE	12/19/2017	P1
C	THEFT-3D (From Motor Vehicle)	7100 N DRUMHELLER ST	12/19/2017	P2
C	THEFT-3D (Motor Vehicle Parts or Accessories)	7200 N DRUMHELLER ST	12/19/2017	P2
C	THEFT-3D (Shoplifting)	2000 W FRANCIS AVE	12/18/2017	P1
<u>SPA1FM</u>				
C	THEFT-3D (From Motor Vehicle)	7500 N NETTLETON CT	12/20/2017	P1
A	THEFT-3D (From Motor Vehicle)	1100 W CHAUCER AVE	12/21/2017	P1
A	THEFT-3D (From Motor Vehicle)	8700 N KENSINGTON DR	12/21/2017	P1
C	THEFT-3D (From Motor Vehicle)	2400 W KINGSFORD AVE	12/22/2017	P1
C	THEFT-3D (From Motor Vehicle)	7800 N LINDEKE ST	12/22/2017	P1
C	THEFT-3D (From Motor Vehicle)	2700 W ABIGAIL AVE	12/22/2017	P1
<u>SPA1IT</u>				
C	MAIL THEFT (From a Building)	5300 W RIDGECREST DR	12/18/2017	P1
C	THEFT-2D (From Building)	8400 N SUSAN CT	12/19/2017	P1
<u>SPA1NH</u>				
C	ASSAULT-2D	W WABASH AVE / N JEFFERSON ST	12/19/2017	P1
C	BURGLARY 2D GARAGE	5200 N STEVENS ST	12/20/2017	P2
C	BURGLARY-RESIDENTIAL	4200 N CEDAR ST	12/18/2017	P1
C	BURGLARY-RESIDENTIAL	5600 N POST ST	12/23/2017	P1
C	MAIL THEFT (All Others)	4900 N JEFFERSON ST	12/22/2017	P1
A	THEFT OF MOTOR VEHICLE	4300 N ATLANTIC DR	12/18/2017	P2
C	THEFT OF MOTOR VEHICLE	1300 W WABASH AVE	12/18/2017	P1
C	THEFT OF MOTOR VEHICLE	6200 N NORMANDIE ST	12/19/2017	P1
C	THEFT-1D (All Other Thefts)	5600 N POST ST	12/23/2017	P1
C	THEFT-1D (From Building)	5200 N STEVENS ST	12/20/2017	P2
C	THEFT-3D (All Other Thefts)	1000 W GARLAND AVE	12/20/2017	P2
C	THEFT-3D (All Other Thefts)	4400 N CEDAR ST	12/21/2017	P1
C	THEFT-3D (All Other Thefts)	1100 W QUEEN AVE	12/23/2017	P1
C	THEFT-3D (From Building)	500 W PROVIDENCE AVE	12/18/2017	P1
A	THEFT-3D (From Motor Vehicle)	4300 N ATLANTIC DR	12/18/2017	P2
C	THEFT-3D (From Motor Vehicle)	1000 W PROVIDENCE AVE	12/19/2017	P1

For protection of victim privacy, the entire address on sexual assault crimes has been redacted.

A/C	Offense Statute	Address	Reported Date	Dist
C	THEFT-3D (From Motor Vehicle)	6200 N NORMANDIE ST	12/19/2017	P1
A	THEFT-3D (From Motor Vehicle)	500 W GARLAND AVE	12/22/2017	P1
C	THEFT-3D (From Motor Vehicle)	4100 N WHITEHOUSE ST	12/23/2017	P1
C	THEFT-3D (Shoplifting)	4500 N DIVISION ST	12/21/2017	P1

SPA1NW

C	ARSON-1D	5800 N ALBERTA ST	12/21/2017	P1
C	ASSAULT-2D	2300 W WELLESLEY AVE	12/23/2017	P1
C	BURGLARY 2D COMMERCIAL	2300 W WELLESLEY AVE	12/23/2017	P1
C	BURGLARY-RESIDENTIAL	2400 W EUCLID AVE	12/19/2017	P1
C	MAIL THEFT (All Others)	5000 N GREENWOOD BLVD	12/20/2017	P1
C	MAIL THEFT (All Others)	5600 N G ST	12/23/2017	P1
C	RETAIL THEFT W/ SPECIAL CIRCUMSTANCES	2300 W WELLESLEY AVE	12/23/2017	P1
C	ROBBERY 2D COMMERCIAL (NOT PURSE SNATCHING)	2300 W WELLESLEY AVE	12/23/2017	P1
C	THEFT-2D (From Motor Vehicle)	7100 N NINE MILE RD	12/21/2017	P1
C	THEFT-2D (From Motor Vehicle)	7100 N NINE MILE RD	12/21/2017	P1
C	THEFT-3D (All Other Thefts)	3900 N DRISCOLL BLVD	12/20/2017	P1
C	THEFT-3D (All Other Thefts)	3300 W WALTON AVE	12/21/2017	P1
C	THEFT-3D (All Other Thefts)	2800 W ROWAN AVE	12/21/2017	P1
C	THEFT-3D (From Building)	2300 W WELLESLEY AVE	12/17/2017	P1
C	THEFT-3D (From Motor Vehicle)	1700 W PROVIDENCE AVE	12/17/2017	P1
C	THEFT-3D (From Motor Vehicle)	2200 N HEMLOCK ST	12/18/2017	P1
C	THEFT-3D (From Motor Vehicle)	2600 W LONGFELLOW AVE	12/18/2017	P1
C	THEFT-3D (From Motor Vehicle)	3600 W DECATUR AVE	12/19/2017	P1
C	THEFT-3D (From Motor Vehicle)	4200 N CANNON ST	12/19/2017	P1
A	THEFT-3D (From Motor Vehicle)	4400 W DOWNRIVER DR	12/20/2017	P1
C	THEFT-3D (From Motor Vehicle)	3100 W NORTHWEST BLVD	12/21/2017	P1
C	THEFT-3D (From Motor Vehicle)	7100 N NINE MILE RD	12/21/2017	P1
A	THEFT-3D (From Motor Vehicle)	4000 N BELT ST	12/23/2017	P1
C	THEFT-3D (Motor Vehicle Parts or Accessories)	5100 N BELT ST	12/21/2017	P1
C	THEFT-3D (Motor Vehicle Parts or Accessories)	4000 W ROWAN AVE	12/22/2017	P1
C	WEAPON(INTIMIDATE WITH)	2400 W LONGFELLOW AVE	12/19/2017	

POLICE SUMMARY - Ending: Saturday, December 23, 2017



NW - North Central District (P2)

Preliminary IBR Counts

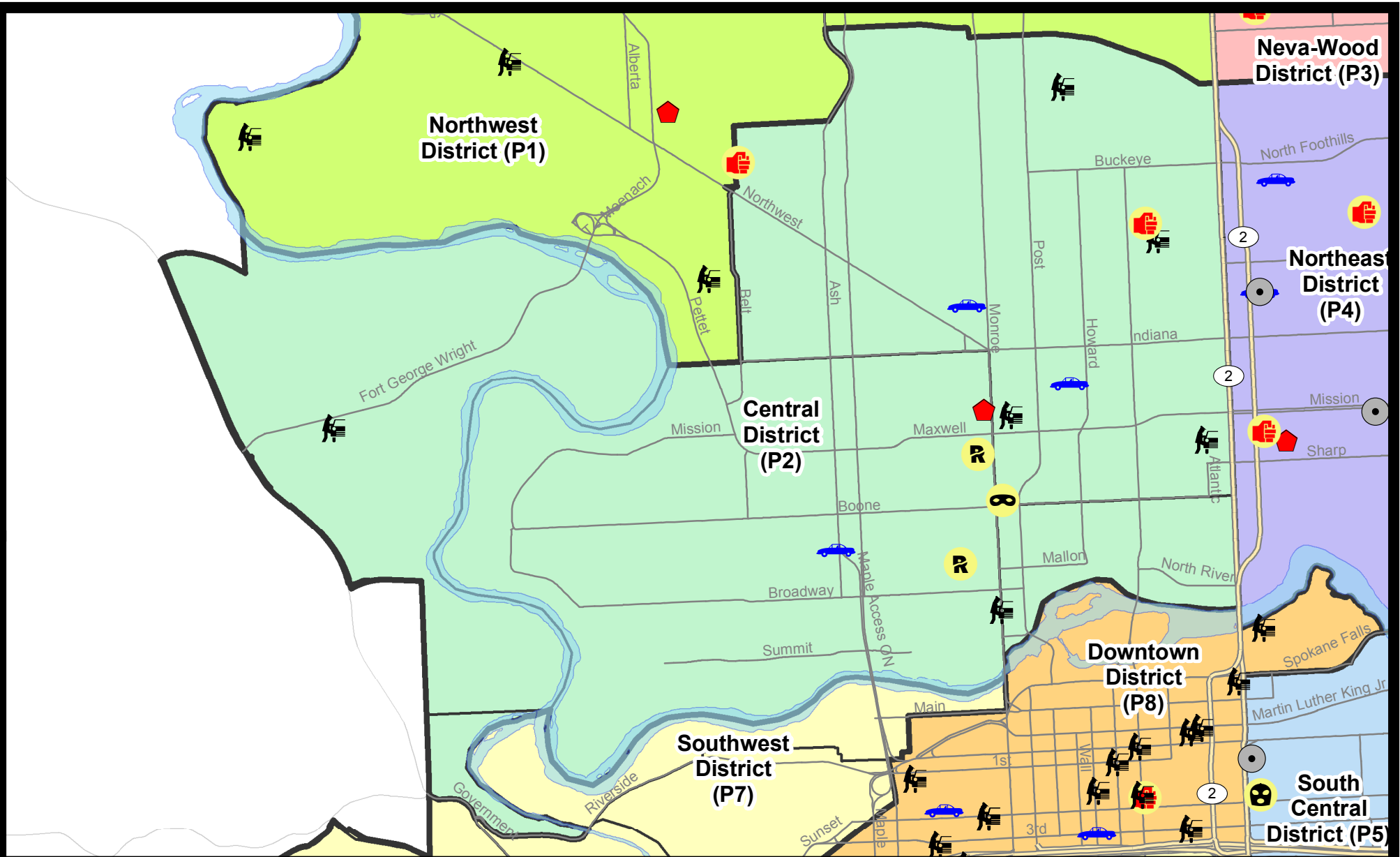
NIBRS Categories (Part 1 Selected)		7 Day Comparison			28 Day Comparison			YTD Comparison		
		Current	Prior	Percent	Current	Prior	Percent	Current	Prior	Percent
Violent	Criminal Homicide	0	0		0	0		1		
	Rape	3	0		6	4	50.00%	50		
	Robbery - Commercial	0	0		0	2	-100.00%	7		
	Robbery - Person	1	3	-66.67%	4	2	100.00%	25		
	Aggravated Assault - Non DV	2	3	-33.33%	7	9	-22.22%	87		
	Aggravated Assault - DV	0	2	-100.00%	3	5	-40.00%	55		
Violent Total:		6	8	-25.00%	20	22	-9.09%	225		
Property	Burglary - Residential	1	2	-50.00%	8	16	-50.00%	190		
	Burglary Garage	0	1	-100.00%	5	5	0.00%	82		
	Burglary Commercial	0	1	-100.00%	2	4	-50.00%	94		
	Larceny	23	22	4.55%	96	112	-14.29%	1458		
	Vehicle Theft	3	4	-25.00%	14	18	-22.22%	225		
	Arson	0	0		0	2	-100.00%	7		
Property Total:		27	30	-10.00%	125	157	-20.38%	2056		
Preliminary Part 1 Crime Totals:		33	38	-13.16%	145	179	-18.99%	2281		
Current 7 Day Period:		12/17/2017 - 12/23/2017			Prior 7 Day Period:		12/10/2017 - 12/16/2017			
Current 28 Day Period:		11/26/2017 - 12/23/2017			Prior 28 Day Period:		10/29/2017 - 11/25/2017			
Current YTD Day Period:		1/1/2017 - 12/23/2017			Prior YTD Period:		1/1/2016 - 12/23/2016			

Prepared by SPD Crime Analysis Office - Tuesday, December 26, 2017

NOTE: SPD moved from UCR to the NIBRS reporting standard on 10/4/16 following the transition to a new RMS System. [Numbers on CompStat reports prior to this date should not be used as a comparison to those on this report.](#) Additional info on these reporting standards can be found on the FBI website: <https://ucr.fbi.gov/nibrs-overview>

This chart represents Preliminary counts of selected crime categories from Police Case Reports. Full statistical analysis to determine the confidence level of this data has not been performed. The % change columns on the preliminary counts differ from the percentage change on the NIBRS crime report, sometimes significantly. The CompStat report is designed for operational use and includes only selected NIBRS categories and coding less complex than full NIBRS rules. Official statistics for these and other NIBRS categories can be found on WASPC & FBI websites once available.





City of Spokane
Central District (P2)
Selected
Crime Types
2017-12-17 to 2017-12-23
 Prepared By:
 Crime Analysis Unit
 Spokane Police Department

Legend

NIBRS Events



Robbery Commercial

Robbery Person

Aggravated Assault

Burglary Residential

Burglary Garage

Burglary Commercial

Vehicle Prowling

Vehicle Theft

Arson

Cases Represent LERMS Crime Codes
 Points may indicate multiple events
 Note: Veh Prowl is only Larceny category displayed



For Additional Information on Incidents
 pertaining to an Area, Trend, or Pattern
 Contact Information Analysis

0 0.2 0.4 0.6 Miles



THIS IS NOT A LEGAL DOCUMENT:
 The information shown on this map is compiled
 from various sources and is subject to constant
 revision. Information shown on this map should
 not be used to determine the location of facilities
 in relationship to property lines, section lines,
 streets, etc.



Sunday - Saturday

12/17/2017 TO 12/23/2017

NW - Central District (P2)



A/C	Offense Statute	Address	Reported Date	Dist
C	RAPE-2ND (RAPE)		12/21/2017	P2
<u>SPA2EG</u>				
C	ASSAULT OF A CHILD-2D	2000 W GRACE AVE	12/21/2017	P2
C	ASSAULT-2D	2400 N CALISPEL ST	12/23/2017	P2
C	MAIL THEFT (All Others)	1200 W CLEVELAND AVE	12/20/2017	P2
C	MAIL THEFT (All Others)	2600 N ATLANTIC ST	12/23/2017	P2
C	ROBBERY 2D PERSON (NOT PURSE SNATCHING)	1200 N MONROE ST	12/21/2017	P2
C	THEFT OF MOTOR VEHICLE	600 W AUGUSTA AVE	12/18/2017	P1
C	THEFT OF MOTOR VEHICLE	1000 W KNOX AVE	12/20/2017	P1
C	THEFT-1D (All Other Thefts)	300 W BOONE AVE	12/19/2017	P2
C	THEFT-2D (All Other Thefts)	1600 W NORTHWEST BLVD	12/20/2017	P2
C	THEFT-2D (All Other Thefts)	1900 N WASHINGTON ST	12/21/2017	P2
C	THEFT-2D (From Motor Vehicle)	200 W CARLISLE AVE	12/22/2017	P2
C	THEFT-3D (All Other Thefts)	1800 N WALL ST	12/19/2017	P2
C	THEFT-3D (From Building)	900 W FREDERICK AVE	12/20/2017	P2
C	THEFT-3D (From Building)	900 W FREDERICK AVE	12/23/2017	P2
C	THEFT-3D (From Motor Vehicle)	W SINTO AVE / N ATLANTIC ST	12/20/2017	P1
A	THEFT-3D (From Motor Vehicle)	900 W SPOFFORD AVE	12/22/2017	P2
A	THEFT-3D (From Motor Vehicle)	600 W EUCLID AVE	12/23/2017	P2
C	THEFT-3D (Shoplifting)	700 W BOONE AVE	12/22/2017	P2
<u>SPA2RS</u>				
C	THEFT-2D (All Other Thefts)	1100 N DIVISION ST	12/23/2017	P2
C	THEFT-3D (All Other Thefts)	1100 N WASHINGTON ST	12/18/2017	P2
C	THEFT-3D (From Motor Vehicle)	W COLLEGE AVE / N MONROE ST	12/21/2017	P2
<u>SPA2WC</u>				
C	BURGLARY-RESIDENTIAL	1000 W SPOFFORD AVE	12/21/2017	P2
C	RAPE OF A CHILD-3D (RAPE)		12/18/2017	P2
C	RAPE-2ND (RAPE)		12/20/2017	P1
C	THEFT OF MOTOR VEHICLE	1700 W DEAN AVE	12/17/2017	P2
C	THEFT-2D (All Other Thefts)	2200 W GARDNER AVE	12/17/2017	P1
C	THEFT-2D (All Other Thefts)	1300 W DEAN AVE	12/17/2017	P2
C	THEFT-2D (From Building)	1100 W BROADWAY AVE	12/18/2017	P2
C	THEFT-3D (Motor Vehicle Parts or Accessories)	W MISSION AVE / N MAPLE ST	12/21/2017	P2
C	THEFT-3D (Shoplifting)	2200 W BROADWAY AVE	12/22/2017	P2
<u>SPA2WH</u>				
C	THEFT-2D (All Other Thefts)	1900 N HOLY NAMES CT	12/18/2017	P2
C	THEFT-3D (From Motor Vehicle)	3800 W FORT GEORGE WRIGHT DR	12/19/2017	P2

For protection of victim privacy, the entire address on sexual assault crimes has been redacted.

POLICE SUMMARY - Ending: Saturday, December 23, 2017



NE - Neva-Wood District (P3)

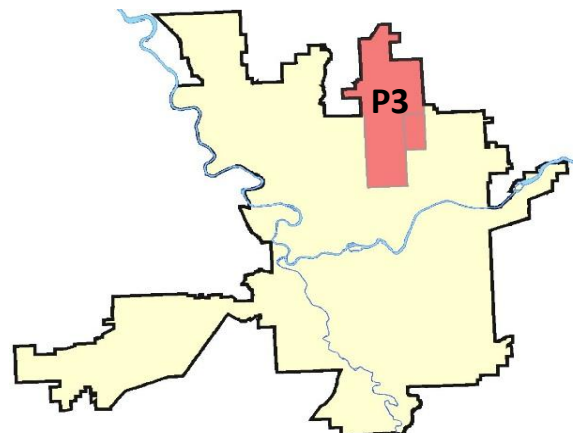
Preliminary IBR Counts

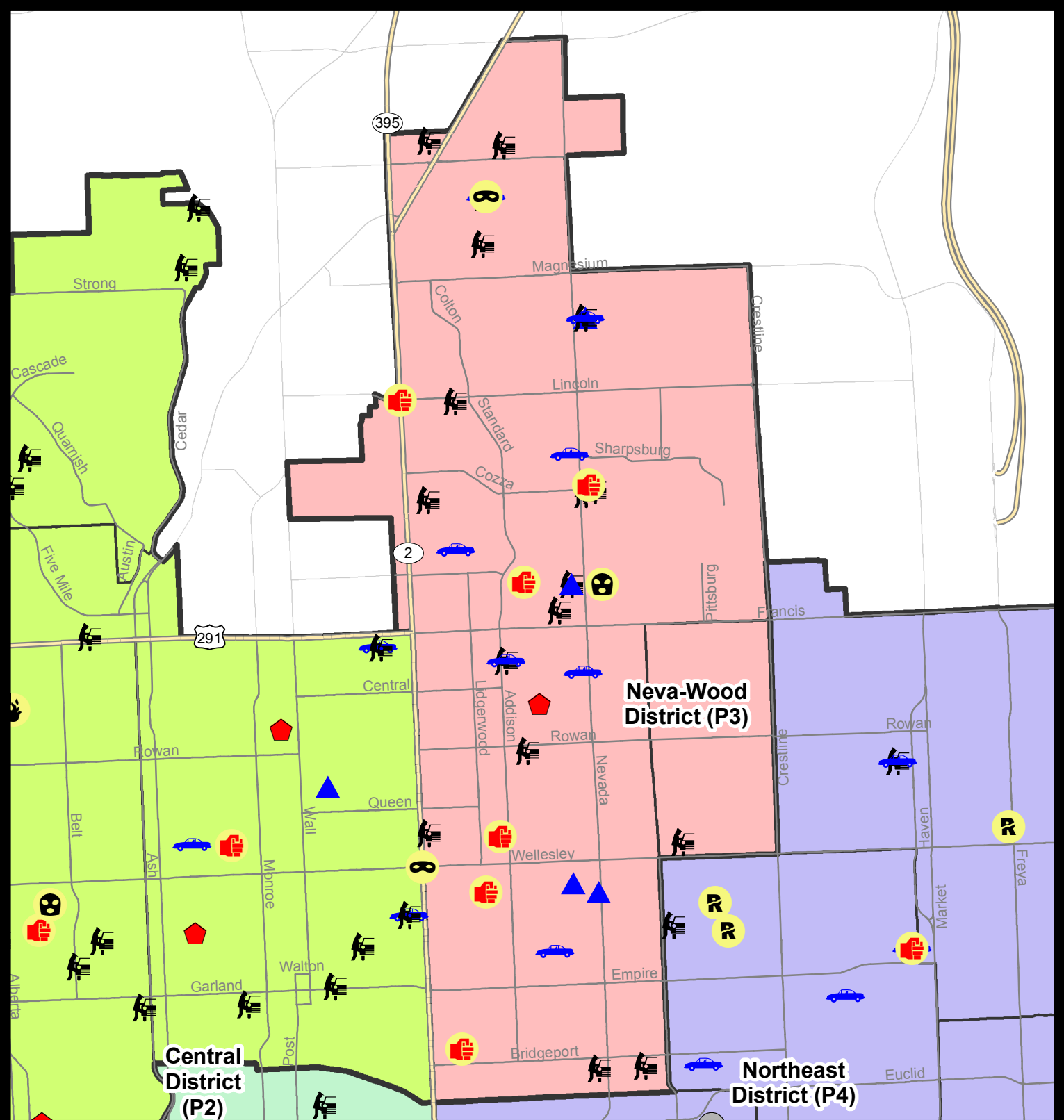
NIBRS Categories (Part 1 Selected)		7 Day Comparison			28 Day Comparison			YTD Comparison		
		Current	Prior	Percent	Current	Prior	Percent	Current	Prior	Percent
Violent	Criminal Homicide	0	0		0	0		1		
	Rape	0	1	-100.00%	4	2	100.00%	42		
	Robbery - Commercial	1	1	0.00%	2	5	-60.00%	32		
	Robbery - Person	2	1	100.00%	5	3	66.67%	34		
	Aggravated Assault - Non DV	5	2	150.00%	14	12	16.67%	100		
	Aggravated Assault - DV	1	3	-66.67%	7	9	-22.22%	76		
Violent Total:		9	8	12.50%	32	31	3.23%	285		
Property	Burglary - Residential	1	1	0.00%	10	24	-58.33%	224		
	Burglary Garage	4	3	33.33%	14	13	7.69%	120		
	Burglary Commercial	0	1	-100.00%	4	5	-20.00%	79		
	Larceny	77	56	37.50%	270	269	0.37%	3145		
	Vehicle Theft	7	9	-22.22%	39	45	-13.33%	410		
	Arson	0	0		2	2	0.00%	6		
Property Total:		89	70	27.14%	339	358	-5.31%	3984		
Preliminary Part 1 Crime Totals:		98	78	25.64%	371	389	-4.63%	4269		
Current 7 Day Period:		12/17/2017 - 12/23/2017			Prior 7 Day Period:		12/10/2017 - 12/16/2017			
Current 28 Day Period:		11/26/2017 - 12/23/2017			Prior 28 Day Period:		10/29/2017 - 11/25/2017			
Current YTD Day Period:		1/1/2017 - 12/23/2017			Prior YTD Period:		1/1/2016 - 12/23/2016			

Prepared by SPD Crime Analysis Office - Tuesday, December 26, 2017

NOTE: SPD moved from UCR to the NIBRS reporting standard on 10/4/16 following the transition to a new RMS System. [Numbers on CompStat reports prior to this date should not be used as a comparison to those on this report.](#) Additional info on these reporting standards can be found on the FBI website: <https://ucr.fbi.gov/nibrs-overview>

This chart represents Preliminary counts of selected crime categories from Police Case Reports. Full statistical analysis to determine the confidence level of this data has not been performed. The % change columns on the preliminary counts differ from the percentage change on the NIBRS crime report, sometimes significantly. The CompStat report is designed for operational use and includes only selected NIBRS categories and coding less complex than full NIBRS rules. Official statistics for these and other NIBRS categories can be found on WASPC & FBI websites once available.





City of Spokane
Neva-Wood District (P3)
Selected Crime Codes
2017-12-17 to 2017-12-23
 Prepared By:
 Crime Analysis Unit
 Spokane Police Department

Legend

NIBRS Events



Criminal Homicide



Rape



Robbery Commercial



Robbery Person



Aggravated Assault



Burglary Residential



Burglary Garage



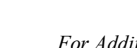
Burglary Commercial



Vehicle Prowling



Vehicle Theft



Arson



Cases Represent LERMS Crime Codes
 Points may indicate multiple events
 Note: Veh Prowl is only Larceny displayed

For Additional Information on
 Incidents pertaining to an
 Area, Trend, or Pattern
 Contact Information Analysis

0 0.2 0.4 0.8 Miles



THIS IS NOT A LEGAL DOCUMENT.
 The information shown on this map is compiled
 from various sources and is subject to constant
 revision. Information shown on this map should
 not be used to determine the location of facilities
 in relationship to property lines, section lines,
 streets, etc.

Sunday - Saturday

NE - Neva-Wood District (P3)

12/17/2017 TO 12/23/2017



A/C	Offense Statute	Address	Reported Date	Dist
SPB3NL				
C	ASSAULT OF A CHILD-1D	1000 E COZZA DR	12/22/2017	P4
C	ASSAULT OF A CHILD-2D	100 E COURTLAND AVE	12/19/2017	P3
C	ASSAULT-1D	400 E WABASH AVE	12/19/2017	P3
C	ASSAULT-2D	6600 N STANDARD ST	12/18/2017	P4
C	BURGLARY 1D FENCED AREA	900 E FRANCIS AVE	12/20/2017	P3
C	BURGLARY 2D GARAGE	900 E HOLYOKE AVE	12/17/2017	P3
C	BURGLARY 2D GARAGE	8400 N NEVADA ST	12/17/2017	P3
C	BURGLARY 2D GARAGE	800 E PRINCETON AVE	12/19/2017	P4
A	BURGLARY 2D GARAGE	4400 N NEVADA ST	12/21/2017	P3
C	BURGLARY-RESIDENTIAL	600 E COLUMBIA AVE	12/23/2017	P3
C	HARASSMENT (Weapon Involved)	300 E PRINCETON AVE	12/20/2017	P4
A	MAIL THEFT (All Others)	E ST THOMAS MOORE WAY / N ANTIETAM	12/17/2017	P3
C	MAIL THEFT (All Others)	8600 N COLTON ST	12/18/2017	P3
C	MAIL THEFT (All Others)	1000 E COZZA DR	12/18/2017	P3
C	MAIL THEFT (All Others)	900 E DECATUR AVE	12/23/2017	P3
C	ROBBERY 1D COMMERCIAL (NOT PURSE SNATCHING)	6500 N NEVADA ST	12/23/2017	P4
C	ROBBERY 1D PERSON (NOT PURSE SNATCHING)	9200 N COLTON ST	12/21/2017	P4
C	ROBBERY-2D (All Except Purse Snatching)	N DIVISION ST / E WELLESLEY AVE	12/18/2017	P3
C	THEFT OF MOTOR VEHICLE	900 E BISMARK AVE	12/17/2017	P3
C	THEFT OF MOTOR VEHICLE	500 E DALKE AVE	12/17/2017	P2
C	THEFT OF MOTOR VEHICLE	9200 N COLTON ST	12/17/2017	P2
C	THEFT OF MOTOR VEHICLE	8400 N NEVADA ST	12/18/2017	P4
C	THEFT OF MOTOR VEHICLE	200 E WEDGEWOOD AVE	12/19/2017	P2
C	THEFT OF MOTOR VEHICLE	900 E SHARPSBURG AVE	12/20/2017	P3
C	THEFT OF MOTOR VEHICLE	600 E LACROSSE AVE	12/20/2017	P1
C	THEFT(FIREARM) (From Motor Vehicle)	900 E LIBERTY AVE	12/18/2017	P3
C	THEFT-2D (All Other Thefts)	1200 E CALKINS AVE	12/18/2017	P3
C	THEFT-2D (From Building)	3700 N PERRY ST	12/17/2017	P3
C	THEFT-2D (From Building)	800 E FRANCIS AVE	12/18/2017	P3
C	THEFT-2D (From Building)	800 E FRANCIS AVE	12/18/2017	P3
C	THEFT-2D (From Building)	9200 N NEVADA ST	12/18/2017	P3
C	THEFT-2D (From Building)	400 E SANSON AVE	12/19/2017	P3
C	THEFT-2D (From Building)	300 E FRANCIS AVE	12/20/2017	P3
C	THEFT-2D (From Building)	4700 N DIVISION ST	12/22/2017	P3
C	THEFT-2D (From Motor Vehicle)	500 E DALKE AVE	12/17/2017	P2
C	THEFT-2D (From Motor Vehicle)	9600 N NEWPORT HWY	12/18/2017	P3
C	THEFT-2D (From Motor Vehicle)	500 E MAXINE AVE	12/23/2017	P3
C	THEFT-2D (Shoplifting)	9100 N NEWPORT HWY	12/18/2017	P3

For protection of victim privacy, the entire address on sexual assault crimes has been redacted.

A/C	Offense Statute	Address	Reported Date	Dist
C	THEFT-3D (All Other Thefts)	6500 N DIVISION ST	12/18/2017	P3
C	THEFT-3D (All Other Thefts)	1700 E HOUSTON AVE	12/22/2017	P3
C	THEFT-3D (All Other Thefts)	9200 N COLTON ST	12/22/2017	P3
C	THEFT-3D (From Building)	800 E FRANCIS AVE	12/18/2017	P3
C	THEFT-3D (From Building)	5500 N DIVISION ST	12/19/2017	P3
C	THEFT-3D (From Building)	9500 N DIVISION ST	12/20/2017	P3
C	THEFT-3D (From Building)	9700 N NEWPORT HWY	12/21/2017	P3
C	THEFT-3D (From Building)	4700 N DIVISION ST	12/22/2017	P3
C	THEFT-3D (From Building)	0 W HOUSTON AVE	12/22/2017	P3
C	THEFT-3D (From Building)	9200 N COLTON ST	12/22/2017	P2
C	THEFT-3D (From Motor Vehicle)	900 E HOLYOKE AVE	12/17/2017	P3
C	THEFT-3D (From Motor Vehicle)	8400 N NEVADA ST	12/17/2017	P3
A	THEFT-3D (From Motor Vehicle)	8400 N NEVADA ST	12/17/2017	P3
C	THEFT-3D (From Motor Vehicle)	200 E LINCOLN RD	12/18/2017	P3
C	THEFT-3D (From Motor Vehicle)	1100 E COZZA DR	12/19/2017	P3
C	THEFT-3D (From Motor Vehicle)	600 E HOLLAND AVE	12/19/2017	P3
C	THEFT-3D (From Motor Vehicle)	0 E WEILE AVE	12/19/2017	P3
C	THEFT-3D (From Motor Vehicle)	1000 E COZZA DR	12/19/2017	P2
C	THEFT-3D (From Motor Vehicle)	1200 E LIBERTY AVE	12/20/2017	P3
C	THEFT-3D (From Motor Vehicle)	800 E ROSEWOOD AVE	12/20/2017	P3
A	THEFT-3D (From Motor Vehicle)	500 E NORTH AVE	12/21/2017	P3
C	THEFT-3D (From Motor Vehicle)	4700 N DIVISION ST	12/21/2017	P3
C	THEFT-3D (Motor Vehicle Parts or Accessories)	6900 N WISCOMB ST	12/17/2017	P3
C	THEFT-3D (Motor Vehicle Parts or Accessories)	6600 N ADDISON ST	12/22/2017	P3
C	THEFT-3D (Shoplifting)	4700 N DIVISION ST	12/17/2017	P3
C	THEFT-3D (Shoplifting)	1000 E FRANCIS AVE	12/17/2017	P3
C	THEFT-3D (Shoplifting)	4700 N DIVISION ST	12/17/2017	P3
C	THEFT-3D (Shoplifting)	4700 N DIVISION ST	12/17/2017	P3
C	THEFT-3D (Shoplifting)	4700 N DIVISION ST	12/17/2017	P3
C	THEFT-3D (Shoplifting)	4700 N DIVISION ST	12/18/2017	P3
C	THEFT-3D (Shoplifting)	4700 N DIVISION ST	12/18/2017	P3
C	THEFT-3D (Shoplifting)	4700 N DIVISION ST	12/18/2017	P3
C	THEFT-3D (Shoplifting)	4700 N DIVISION ST	12/18/2017	P3
C	THEFT-3D (Shoplifting)	4700 N DIVISION ST	12/18/2017	P3
C	THEFT-3D (Shoplifting)	9500 N NEWPORT HWY	12/18/2017	P3
C	THEFT-3D (Shoplifting)	4700 N DIVISION ST	12/20/2017	P3
C	THEFT-3D (Shoplifting)	9500 N NEWPORT HWY	12/21/2017	P3
C	THEFT-3D (Shoplifting)	7700 N DIVISION ST	12/21/2017	P3
C	THEFT-3D (Shoplifting)	9500 N NEWPORT HWY	12/21/2017	P3
C	THEFT-3D (Shoplifting)	4700 N DIVISION ST	12/22/2017	P3
C	THEFT-3D (Shoplifting)	4700 N DIVISION ST	12/22/2017	P3
C	THEFT-3D (Shoplifting)	4700 N DIVISION ST	12/22/2017	P3
C	THEFT-3D (Shoplifting)	4700 N DIVISION ST	12/22/2017	P3

A/C	Offense Statute	Address	Reported Date	Dist
A	THEFT-3D (Shoplifting)	900 E FRANCIS AVE	12/22/2017	P3
C	THEFT-3D (Shoplifting)	4700 N DIVISION ST	12/23/2017	P3
C	THEFT-3D (Shoplifting)	4700 N DIVISION ST	12/23/2017	P3
C	THEFT-3D (Shoplifting)	4700 N DIVISION ST	12/23/2017	P3
C	THEFT-3D (Shoplifting)	4700 N DIVISION ST	12/23/2017	P2
A	THEFT-3D (Shoplifting)	4700 N DIVISION ST	12/23/2017	P3
C	THEFT-CITY (All Other Thefts)	3700 N PERRY ST	12/21/2017	P4
C	THEFT-CITY (From Building)	400 E SANSON AVE	12/19/2017	P3
C	THEFT-CITY (From Motor Vehicle)	9200 N COLTON ST	12/17/2017	P2
C	THEFT-CITY (Shoplifting)	4700 N DIVISION ST	12/17/2017	P1
C	THEFT-CITY (Shoplifting)	9200 N NEVADA ST	12/18/2017	P4
C	THEFT-CITY (Shoplifting)	9200 N COLTON ST	12/21/2017	P4
C	THEFT-CITY (Shoplifting)	9500 N NEWPORT HWY	12/23/2017	P3
C	VEHICLE PROWLING-2D/Theft of Motor Vehicle Parts or Acce	9600 N NEWPORT HWY	12/18/2017	P3
C	VEHICULAR ASSAULT	E LINCOLN RD / N DIVISION ST	12/23/2017	P4

SPB3WH

C	THEFT-3D (From Motor Vehicle)	1500 E BROAD AVE	12/19/2017	P3
C	THEFT-3D (Motor Vehicle Parts or Accessories)	1400 E OLYMPIC AVE	12/18/2017	P3

POLICE SUMMARY - Ending: Saturday, December 23, 2017



NE - Northeast District (P4)

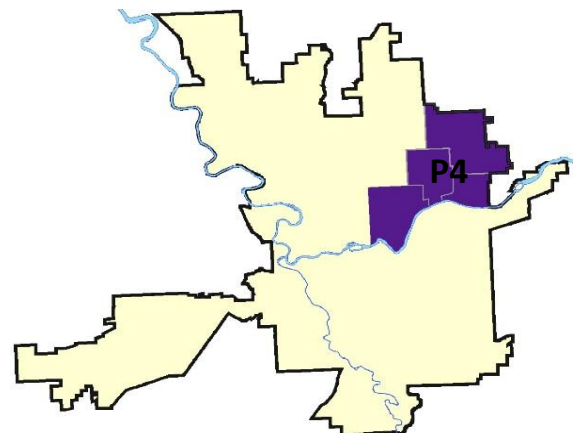
Preliminary IBR Counts

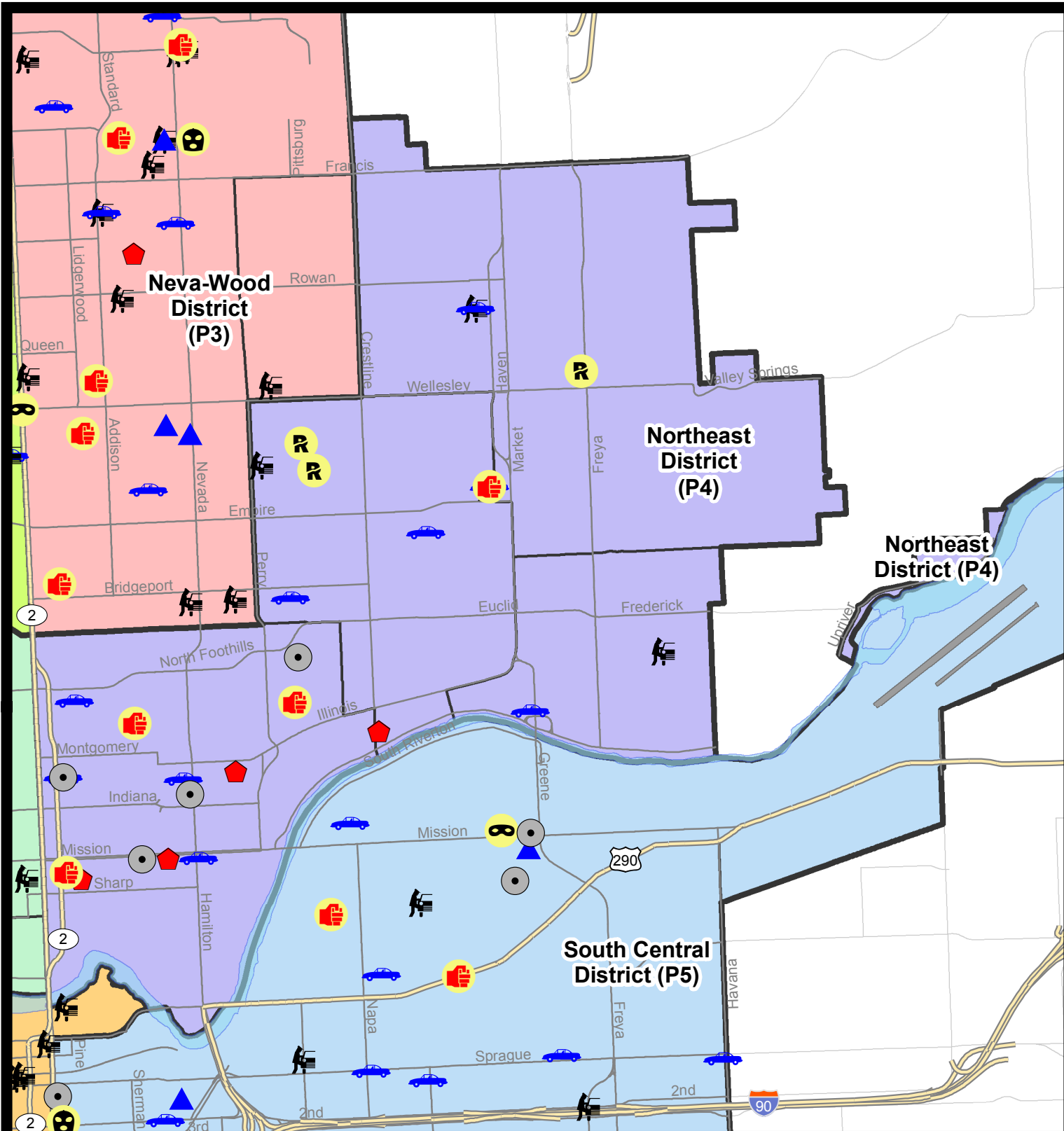
NIBRS Categories (Part 1 Selected)		7 Day Comparison			28 Day Comparison			YTD Comparison		
		Current	Prior	Percent	Current	Prior	Percent	Current	Prior	Percent
Violent	Criminal Homicide	0	0		0	0		1		
	Rape	3	0		7	6	16.67%	54		
	Robbery - Commercial	0	0		2	2	0.00%	20		
	Robbery - Person	0	0		0	4	-100.00%	38		
	Aggravated Assault - Non DV	3	0		7	7	0.00%	81		
	Aggravated Assault - DV	1	2	-50.00%	5	5	0.00%	63		
Violent Total:		7	2	250.00%	21	24	-12.50%	257		
Property	Burglary - Residential	4	3	33.33%	16	22	-27.27%	182		
	Burglary Garage	0	0		0	7	-100.00%	70		
	Burglary Commercial	5	0		8	8	0.00%	71		
	Larceny	20	32	-37.50%	121	148	-18.24%	1694		
	Vehicle Theft	9	6	50.00%	30	23	30.43%	316		
	Arson	0	0		1	1	0.00%	13		
Property Total:		38	41	-7.32%	176	209	-15.79%	2346		
Preliminary Part 1 Crime Totals:		45	43	4.65%	197	233	-15.45%	2603		
Current 7 Day Period:		12/17/2017 - 12/23/2017			Prior 7 Day Period:		12/10/2017 - 12/16/2017			
Current 28 Day Period:		11/26/2017 - 12/23/2017			Prior 28 Day Period:		10/29/2017 - 11/25/2017			
Current YTD Day Period:		1/1/2017 - 12/23/2017			Prior YTD Period:		1/1/2016 - 12/23/2016			

Prepared by SPD Crime Analysis Office - Tuesday, December 26, 2017

NOTE: SPD moved from UCR to the NIBRS reporting standard on 10/4/16 following the transition to a new RMS System. [Numbers on CompStat reports prior to this date should not be used as a comparison to those on this report.](#) Additional info on these reporting standards can be found on the FBI website: <https://ucr.fbi.gov/nibrs-overview>

This chart represents Preliminary counts of selected crime categories from Police Case Reports. Full statistical analysis to determine the confidence level of this data has not been performed. The % change columns on the preliminary counts differ from the percentage change on the NIBRS crime report, sometimes significantly. The CompStat report is designed for operational use and includes only selected NIBRS categories and coding less complex than full NIBRS rules. Official statistics for these and other NIBRS categories can be found on WASPC & FBI websites once available.





City of Spokane

Northeast District (P4)

Selected Crime Codes

2017-12-17 to 2017-12-23

Prepared By:
Crime Analysis Unit
Spokane Police Department

Legend

NIBRS Events



Criminal Homicide



Rape



Robbery Commercial



Robbery Person



Aggravated Assault



Burglary Residential



Burglary Garage



Burglary Commercial



Vehicle Prowling



Vehicle Theft



Arson



Cases Represent LERMS Crime Codes
Points may indicate multiple events
Note: Veh Prowl is only Larceny displayed

For Additional Information on
Incidents pertaining to an
Area, Trend, or Pattern
Contact Information Analysis

0 0.2 0.4 0.8 Miles



THIS IS NOT A LEGAL DOCUMENT.
The information shown on this map is compiled
from various sources and is subject to constant
revision. Information shown on this map should
not be used to determine the location of facilities
in relationship to property lines, section lines,
streets, etc.

Sunday - Saturday

NE - Northeast District (P4)

12/17/2017 TO 12/23/2017



A/C	Offense Statute	Address	Reported Date	Dist
C	BURGLARY 2D COMMERCIAL	3919 N MARKET SQ	12/18/2017	P4
<u>SPB4BE</u>				
C	ASSAULT-2D	3900 N MARKET ST	12/18/2017	P4
C	BURGLARY-RESIDENTIAL	2100 E NORTH CRESCENT AVE	12/21/2017	P4
C	MAIL THEFT (All Others)	2800 N COOK ST	12/18/2017	P4
C	RAPE-2ND (RAPE)		12/21/2017	P4
C	RAPE-3D (RAPE)		12/19/2017	P1
C	THEFT OF MOTOR VEHICLE	3700 N COOK ST	12/17/2017	P4
C	THEFT OF MOTOR VEHICLE	3900 N MARKET ST	12/19/2017	P4
C	THEFT OF MOTOR VEHICLE	3300 N HELENA ST	12/20/2017	P3
C	THEFT-3D (All Other Thefts)	2600 N STONE ST	12/20/2017	P4
C	THEFT-3D (From Building)	2900 E HOFFMAN AVE	12/22/2017	P4
C	THEFT-3D (From Motor Vehicle)	1400 E ROCKWELL AVE	12/17/2017	P4
C	THEFT-3D (From Motor Vehicle)	3900 N MARKET ST	12/19/2017	P4
C	THEFT-3D (Shoplifting)	3900 N MARKET ST	12/21/2017	P4
<u>SPB4HI</u>				
C	MAIL THEFT (All Others)	2900 E QUEEN AVE	12/22/2017	P4
C	RAPE OF A CHILD-3D (RAPE)		12/22/2017	P4
C	THEFT OF MOTOR VEHICLE	2900 E EVERETT AVE	12/22/2017	P4
C	THEFT-2D (All Other Thefts)	2900 E OLYMPIC AVE	12/23/2017	P4
C	THEFT-2D (From Building)	2900 E CENTRAL AVE	12/20/2017	P4
C	THEFT-3D (All Other Thefts)	E DIAMOND AVE / N REGAL ST	12/17/2017	P4
C	THEFT-CITY (From Motor Vehicle)	2900 E EVERETT AVE	12/22/2017	P4
<u>SPB4LO</u>				
C	ASSAULT OF A CHILD-2D	2500 N MADELIA ST	12/23/2017	P4
C	ASSAULT-3D (d)or(f) (Weapon/Instrument/Bodily Harm)	2400 N WISCOMB ST	12/21/2017	P4
C	BURGLARY 2D COMMERCIAL	100 E ERMINA AVE	12/17/2017	P4
A	BURGLARY 2D COMMERCIAL	500 E MISSION AVE	12/20/2017	P3
C	BURGLARY 2D COMMERCIAL	2800 N MADELIA ST	12/21/2017	P4
C	BURGLARY 2D COMMERCIAL	1900 N HAMILTON ST	12/22/2017	P4
C	BURGLARY-RESIDENTIAL	1100 E ERMINA AVE	12/19/2017	P4
C	BURGLARY-RESIDENTIAL	700 E MISSION AVE	12/20/2017	P2
C	BURGLARY-RESIDENTIAL	200 E SINTO AVE	12/23/2017	P2
C	MAIL THEFT (All Others)	100 E MISSION AVE	12/18/2017	P4
C	THEFT OF MOTOR VEHICLE	100 E ERMINA AVE	12/17/2017	P4
C	THEFT OF MOTOR VEHICLE	800 E ERMINA AVE	12/18/2017	P2
C	THEFT OF MOTOR VEHICLE	900 E MISSION AVE	12/21/2017	P3

For protection of victim privacy, the entire address on sexual assault crimes has been redacted.

A/C	Offense Statute	Address	Reported Date	Dist
C	THEFT OF MOTOR VEHICLE	200 E NORTH FOOTHILLS DR	12/21/2017	P4
C	THEFT-2D (From Building)	600 E NORTH FOOTHILLS DR	12/19/2017	P4
C	THEFT-3D (From Building)	1200 E ILLINOIS AVE	12/19/2017	P4
C	THEFT-3D (Shoplifting)	2400 N DIVISION ST	12/21/2017	P1
C	THEFT-3D (Shoplifting)	1500 E ILLINOIS AVE	12/22/2017	P4
C	THEFT-CITY (Shoplifting)	2400 N DIVISION ST	12/20/2017	P4
C	THEFT-CITY (Shoplifting)	200 E NORTH FOOTHILLS DR	12/20/2017	P3
C	WEAPON(INTIMIDATE WITH)	100 E SINTO AVE	12/18/2017	P2
<u>SPB4MI</u>				
C	THEFT OF MOTOR VEHICLE	3100 E CARLISLE AVE	12/23/2017	P4
C	THEFT-3D (All Other Thefts)	4000 E GRACE AVE	12/19/2017	P4
A	THEFT-3D (From Motor Vehicle)	4000 E GRACE AVE	12/19/2017	P4

SPOKANE POLICE DEPARTMENT



SOUTH **Police Service Area**

PSA Commander

Captain Tracie Meidl

South Central District (P5)

Southeast District (P6)

Southwest District (P7)



POLICE SUMMARY - Ending: Saturday, December 23, 2017

SOUTH PRECINCT (P5, P6, and P7)



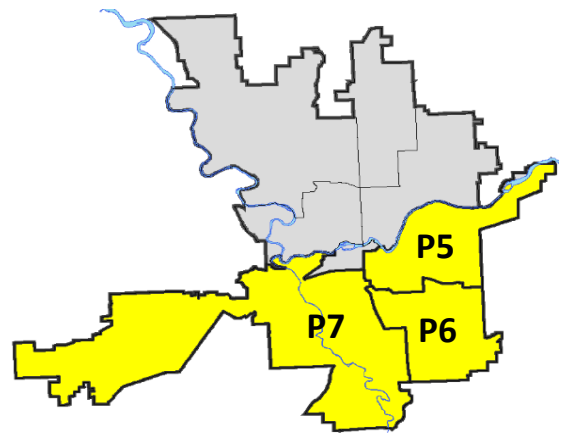
Preliminary IBR Counts

NIBRS Categories (Part 1 Selected)		7 Day Comparison			28 Day Comparison			YTD Comparison		
		Current	Prior	Percent	Current	Prior	Percent	Current	Prior	Percent
Violent	Criminal Homicide	0	0		0	0		1		
	Rape	0	3	-100.00%	6	7	-14.29%	97		
	Robbery - Commercial	2	0		3	1	200.00%	15		
	Robbery - Person	2	1	100.00%	4	7	-42.86%	55		
	Aggravated Assault - Non DV	3	6	-50.00%	13	8	62.50%	139		
	Aggravated Assault - DV	3	3	0.00%	13	17	-23.53%	119		
Violent Total:		10	13	-23.08%	39	40	-2.50%	426		
Property	Burglary - Residential	4	13	-69.23%	32	33	-3.03%	439		
	Burglary Garage	6	4	50.00%	22	22	0.00%	239		
	Burglary Commercial	3	6	-50.00%	13	9	44.44%	147		
	Larceny	71	66	7.58%	279	316	-11.71%	3857		
	Vehicle Theft	15	12	25.00%	54	73	-26.03%	656		
	Arson	0	1	-100.00%	2	1	100.00%	19		
Property Total:		99	102	-2.94%	402	454	-11.45%	5357		
Preliminary Part 1 Crime Totals:		109	115	-5.22%	441	494	-10.73%	5783		
Current 7 Day Period:		12/17/2017 - 12/23/2017			Prior 7 Day Period:		12/10/2017 - 12/16/2017			
Current 28 Day Period:		11/26/2017 - 12/23/2017			Prior 28 Day Period:		10/29/2017 - 11/25/2017			
Current YTD Day Period:		1/1/2017 - 12/23/2017			Prior YTD Period:		1/1/2016 - 12/23/2016			

Prepared by SPD Crime Analysis Office - Tuesday, December 26, 2017

NOTE: SPD moved from UCR to the NIBRS reporting standard on 10/4/16 following the transition to a new RMS System. [Numbers on CompStat reports prior to this date should not be used as a comparison to those on this report.](#) Additional info on these reporting standards can be found on the FBI website: <https://ucr.fbi.gov/nibrs-overview>

This chart represents Preliminary counts of selected crime categories from Police Case Reports. Full statistical analysis to determine the confidence level of this data has not been performed. The % change columns on the preliminary counts differ from the percentage change on the NIBRS crime report, sometimes significantly. The CompStat report is designed for operational use and includes only selected NIBRS categories and coding less complex than full NIBRS rules. Official statistics for these and other NIBRS categories can be found on WASPC & FBI websites once available.



POLICE SUMMARY - Ending: Saturday, December 23, 2017



SE - South Central District (P5)

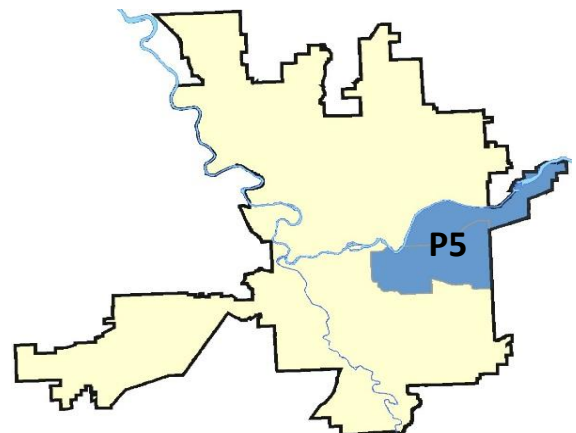
Preliminary IBR Counts

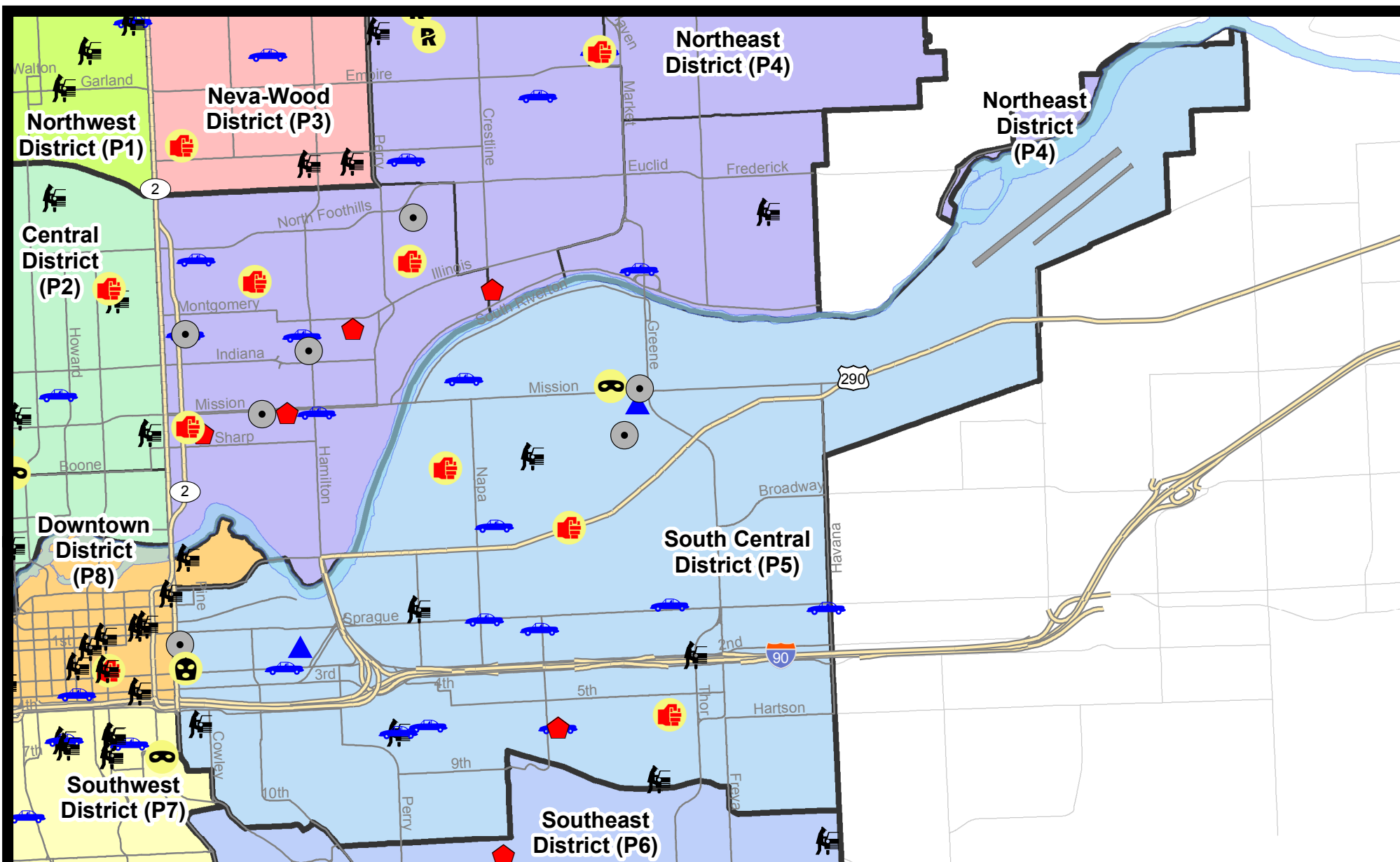
NIBRS Categories (Part 1 Selected)		7 Day Comparison			28 Day Comparison			YTD Comparison		
		Current	Prior	Percent	Current	Prior	Percent	Current	Prior	Percent
Violent	Criminal Homicide	0	0		0	0		0		
	Rape	0	0		0	1	-100.00%	31		
	Robbery - Commercial	1	0		2	0		8		
	Robbery - Person	1	1	0.00%	3	6	-50.00%	33		
	Aggravated Assault - Non DV	3	2	50.00%	8	4	100.00%	75		
	Aggravated Assault - DV	1	1	0.00%	6	9	-33.33%	58		
Violent Total:		6	4	50.00%	19	20	-5.00%	205		
Property	Burglary - Residential	1	4	-75.00%	9	12	-25.00%	160		
	Burglary Garage	2	2	0.00%	7	5	40.00%	57		
	Burglary Commercial	3	5	-40.00%	12	7	71.43%	100		
	Larceny	24	20	20.00%	101	122	-17.21%	1385		
	Vehicle Theft	10	6	66.67%	30	26	15.38%	311		
	Arson	0	0		0	0		2		
Property Total:		40	37	8.11%	159	172	-7.56%	2015		
Preliminary Part 1 Crime Totals:		46	41	12.20%	178	192	-7.29%	2220		
Current 7 Day Period:		12/17/2017 - 12/23/2017			Prior 7 Day Period:		12/10/2017 - 12/16/2017			
Current 28 Day Period:		11/26/2017 - 12/23/2017			Prior 28 Day Period:		10/29/2017 - 11/25/2017			
Current YTD Day Period:		1/1/2017 - 12/23/2017			Prior YTD Period:		1/1/2016 - 12/23/2016			

Prepared by SPD Crime Analysis Office - Tuesday, December 26, 2017

NOTE: SPD moved from UCR to the NIBRS reporting standard on 10/4/16 following the transition to a new RMS System. [Numbers on CompStat reports prior to this date should not be used as a comparison to those on this report.](#) Additional info on these reporting standards can be found on the FBI website: <https://ucr.fbi.gov/nibrs-overview>

This chart represents Preliminary counts of selected crime categories from Police Case Reports. Full statistical analysis to determine the confidence level of this data has not been performed. The % change columns on the preliminary counts differ from the percentage change on the NIBRS crime report, sometimes significantly. The CompStat report is designed for operational use and includes only selected NIBRS categories and coding less complex than full NIBRS rules. Official statistics for these and other NIBRS categories can be found on WASPC & FBI websites once available.







City of Spokane
South Central District (P5)
Selected
Crime Types
2017-12-17 to 2017-12-23

Prepared By:
 Crime Analysis Unit
 Spokane Police Department

Legend

NIBRS Events



Cases Represent LERMS Crime Codes
 Points may indicate multiple events
 Note: Veh Prowl is only Larceny category displayed



For Additional Information on Incidents
 pertaining to an Area, Trend, or Pattern
 Contact Information Analysis

0 0.2 0.4 0.6 0.8 1 Miles



THIS IS NOT A LEGAL DOCUMENT:
 The information shown on this map is compiled
 from various sources and is subject to constant
 revision. Information shown on this map should
 not be used to determine the location of facilities
 in relationship to property lines, section lines,
 streets, etc.

Sunday - Saturday

SE - South Central District (P5)

12/17/2017 TO 12/23/2017



A/C	Offense Statute	Address	Reported Date	Dist
<u>SPC5EC</u>				
C	ASSAULT-1D	600 S RAY ST	12/18/2017	P5
C	ASSAULT-2D	E TRENT AVE / E SPRINGFIELD AVE	12/18/2017	P6
C	BURGLARY 1D RESIDENTIAL	2400 E HARTSON AVE	12/23/2017	P6
C	BURGLARY 2D COMMERCIAL	0 E 1ST AVE	12/21/2017	P8
C	BURGLARY 2D FENCED AREA	3500 E TRENT AVE	12/17/2017	P6
C	BURGLARY 2D GARAGE	100 S SCOTT ST	12/21/2017	P5
C	ROBBERY-1D (All Except Purse Snatching)	100 S DIVISION ST	12/18/2017	P8
C	THEFT OF MOTOR VEHICLE	E 2ND AVE / S HATCH ST	12/17/2017	P6
C	THEFT OF MOTOR VEHICLE	2300 E 1ST AVE	12/18/2017	P5
C	THEFT OF MOTOR VEHICLE	4200 E SPRAGUE AVE	12/19/2017	P6
C	THEFT OF MOTOR VEHICLE	2000 E SPRAGUE AVE	12/20/2017	P6
C	THEFT OF MOTOR VEHICLE	1400 E HARTSON AVE	12/21/2017	P6
C	THEFT OF MOTOR VEHICLE	1600 E HARTSON AVE	12/22/2017	P6
C	THEFT OF MOTOR VEHICLE	2400 E HARTSON AVE	12/23/2017	P6
C	THEFT OF MOTOR VEHICLE	3200 E SPRAGUE AVE	12/23/2017	P6
C	THEFT-1D (Motor Vehicle Parts or Accessories)	1000 E 2ND AVE	12/17/2017	P6
C	THEFT-1D (Shoplifting)	4100 E SPRAGUE AVE	12/21/2017	P5
C	THEFT-2D (All Other Thefts)	3500 E TRENT AVE	12/17/2017	P6
C	THEFT-2D (All Other Thefts)	3200 E SPRAGUE AVE	12/23/2017	P5
C	THEFT-2D (From Building)	1200 E NEWARK AVE	12/21/2017	P5
C	THEFT-2D (From Building)	600 S RAY ST	12/22/2017	P5
C	THEFT-2D (From Motor Vehicle)	S THOR ST / E 2ND AVE	12/20/2017	P5
C	THEFT-2D (From Motor Vehicle)	1400 E HARTSON AVE	12/21/2017	P6
C	THEFT-3D (All Other Thefts)	4100 E SPRAGUE AVE	12/23/2017	P5
C	THEFT-3D (From Building)	4100 E 2ND AVE	12/18/2017	P5
C	THEFT-3D (From Building)	S GREENE ST / E 1ST AVE	12/18/2017	P5
C	THEFT-3D (From Building)	2500 E PACIFIC AVE	12/23/2017	P5
C	THEFT-3D (From Motor Vehicle)	E RIVERSIDE AVE / N HELENA ST	12/19/2017	P5
A	THEFT-3D (From Motor Vehicle)	500 S COWLEY ST	12/19/2017	P5
C	THEFT-3D (From Motor Vehicle)	3100 E HILLS CT	12/22/2017	P5
C	THEFT-CITY (All Other Thefts)	1400 E HARTSON AVE	12/20/2017	P6
<u>SPC5GP</u>				
C	ASSAULT-1D	2900 E MISSION AVE	12/21/2017	P5
C	BURGLARY 2D COMMERCIAL	3000 E BOONE AVE	12/17/2017	P6
C	BURGLARY 2D COMMERCIAL	3100 E MISSION AVE	12/17/2017	P6
C	BURGLARY 2D FENCED AREA	3000 E BOONE AVE	12/17/2017	P6
C	BURGLARY 2D FENCED AREA	5500 E PARKWATER AVE	12/17/2017	P6
A	BURGLARY 2D GARAGE	1400 N FISKE ST	12/20/2017	P5

For protection of victim privacy, the entire address on sexual assault crimes has been redacted.

A/C	Offense Statute	Address	Reported Date	Dist
C	MAIL THEFT (All Others)	3000 E BOONE AVE	12/18/2017	P5
A	ROBBERY 1D PERSON (NOT PURSE SNATCHING)	2900 E MISSION AVE	12/21/2017	P5
C	THEFT OF MOTOR VEHICLE	2100 E SPRINGFIELD AVE	12/22/2017	P6
C	THEFT OF MOTOR VEHICLE	1600 N MAGNOLIA ST	12/23/2017	P6
C	THEFT-2D (From Building)	1600 N ALTAMONT ST	12/21/2017	P6
C	THEFT-3D (All Other Thefts)	3000 E BOONE AVE	12/17/2017	P6
C	THEFT-3D (From Building)	1900 E SHARP AVE	12/21/2017	P5
C	THEFT-3D (From Motor Vehicle)	2300 E DESMET AVE	12/22/2017	P5
C	WEAPON(INTIMIDATE WITH)	1800 E DESMET AVE	12/23/2017	P6

POLICE SUMMARY - Ending: Saturday, December 23, 2017



SE - Southeast District (P6)

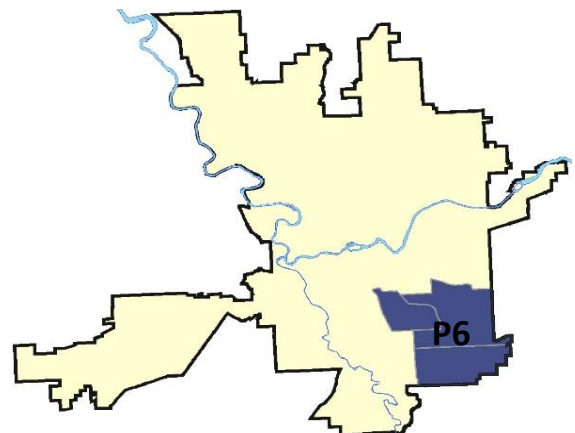
Preliminary IBR Counts

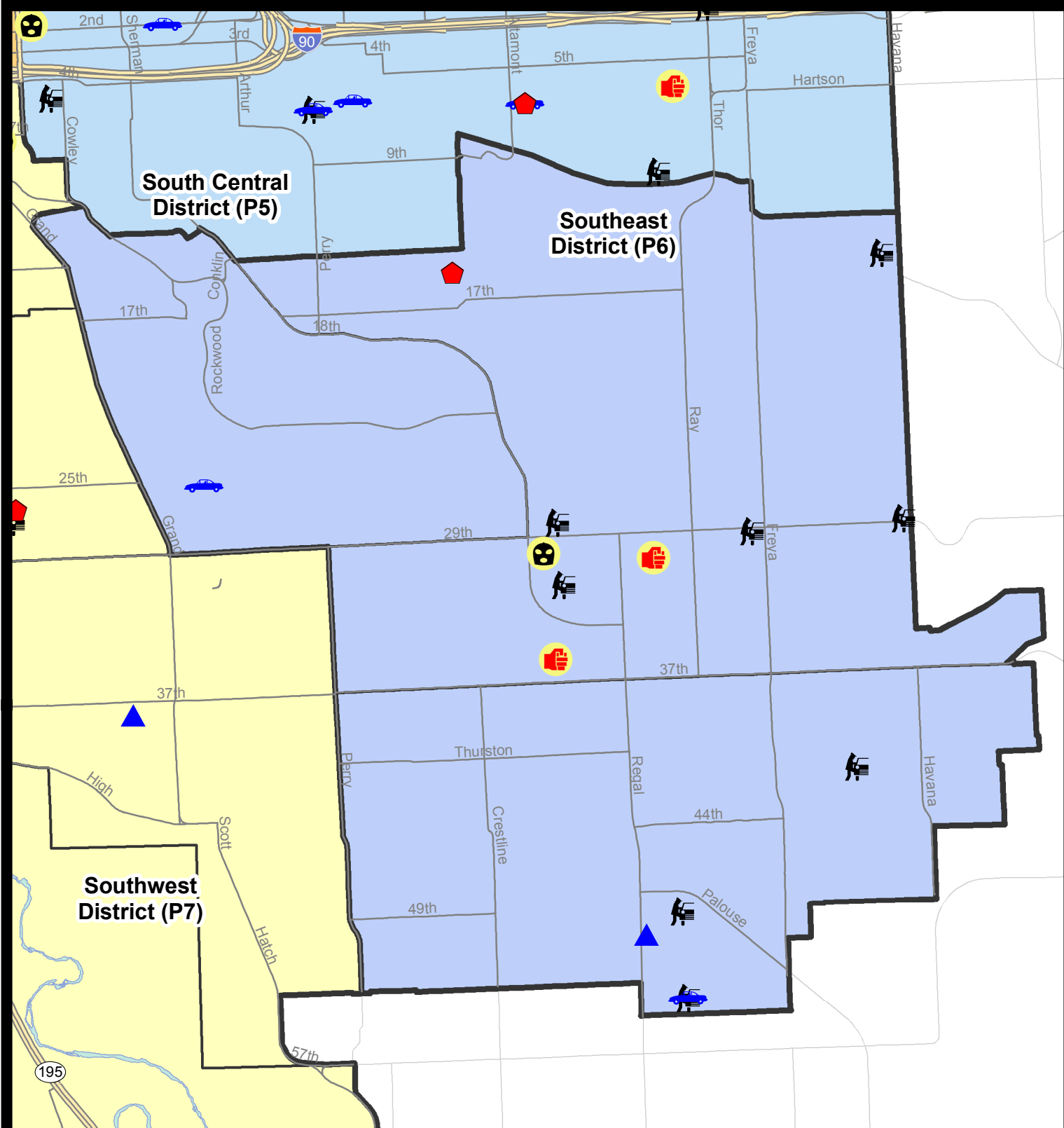
NIBRS Categories (Part 1 Selected)		7 Day Comparison			28 Day Comparison			YTD Comparison		
		Current	Prior	Percent	Current	Prior	Percent	Current	Prior	Percent
Violent	Criminal Homicide	0	0		0	0		0		
	Rape	0	1	-100.00%	1	4	-75.00%	29		
	Robbery - Commercial	1	0		1	1	0.00%	5		
	Robbery - Person	0	0		0	0		9		
	Aggravated Assault - Non DV	0	1	-100.00%	1	1	0.00%	19		
	Aggravated Assault - DV	2	2	0.00%	5	2	150.00%	21		
Violent Total:		3	4	-25.00%	8	8	0.00%	83		
Property	Burglary - Residential	2	5	-60.00%	11	12	-8.33%	131		
	Burglary Garage	1	0		5	10	-50.00%	86		
	Burglary Commercial	0	0		0	1	-100.00%	10		
	Larceny	15	17	-11.76%	64	89	-28.09%	963		
	Vehicle Theft	2	3	-33.33%	11	18	-38.89%	132		
	Arson	0	1	-100.00%	1	1	0.00%	9		
Property Total:		20	26	-23.08%	92	131	-29.77%	1331		
Preliminary Part 1 Crime Totals:		23	30	-23.33%	100	139	-28.06%	1414		
Current 7 Day Period:		12/17/2017 - 12/23/2017			Prior 7 Day Period:		12/10/2017 - 12/16/2017			
Current 28 Day Period:		11/26/2017 - 12/23/2017			Prior 28 Day Period:		10/29/2017 - 11/25/2017			
Current YTD Day Period:		1/1/2017 - 12/23/2017			Prior YTD Period:		1/1/2016 - 12/23/2016			

Prepared by SPD Crime Analysis Office - Tuesday, December 26, 2017

NOTE: SPD moved from UCR to the NIBRS reporting standard on 10/4/16 following the transition to a new RMS System. [Numbers on CompStat reports prior to this date should not be used as a comparison to those on this report.](#) Additional info on these reporting standards can be found on the FBI website: <https://ucr.fbi.gov/nibrs-overview>

This chart represents Preliminary counts of selected crime categories from Police Case Reports. Full statistical analysis to determine the confidence level of this data has not been performed. The % change columns on the preliminary counts differ from the percentage change on the NIBRS crime report, sometimes significantly. The CompStat report is designed for operational use and includes only selected NIBRS categories and coding less complex than full NIBRS rules. Official statistics for these and other NIBRS categories can be found on WASPC & FBI websites once available.





City of Spokane
Southeast District (P6)
Selected Crime Codes
2017-12-17 to 2017-12-23
 Prepared By:
Crime Analysis Unit
Spokane Police Department

Legend

NIBRS Events

Criminal Homicide	Robbery Person	Burglary Commercial
Rape	Aggravated Assault	Vehicle Prowling
Robbery Commercial	Burglary Residential	Vehicle Theft
Burglary Garage	Arson	

*Cases Represent LERMS Crime Codes
 Points may indicate multiple events
 Note: Veh Prowl is only Larceny displayed*

For Additional Information on Incidents pertaining to an Area, Trend, or Pattern Contact Information Analysis

0 0.15 0.3 0.6 Miles

SPokane

THIS IS NOT A LEGAL DOCUMENT:
 The information shown on this map is compiled from various sources and is subject to constant revision. Information shown on this map should not be used to determine the location of facilities in relationship to property lines, section lines, streets, etc.

Sunday - Saturday

SE - Southeast District (P6)

12/17/2017 TO 12/23/2017



A/C	Offense Statute	Address	Reported Date	Dist
<u>SPC6LH</u>				
C	ASSAULT-2D	3000 E 30TH AVE	12/17/2017	P6
C	ASSAULT-2D	3500 S COOK ST	12/19/2017	P6
C	BURGLARY 1D RESIDENTIAL	3000 E 30TH AVE	12/17/2017	P6
C	BURGLARY 1D RESIDENTIAL	2000 E 15TH AVE	12/19/2017	P6
A	ROBBERY 2D COMMERCIAL (NOT PURSE SNATCHING)	2500 E 29TH AVE	12/18/2017	P6
C	THEFT-2D (From Building)	2500 E 29TH AVE	12/20/2017	P6
C	THEFT-3D (All Other Thefts)	2800 E 35TH AVE	12/21/2017	P5
C	THEFT-3D (From Motor Vehicle)	2600 E 27TH AVE	12/17/2017	P6
C	THEFT-3D (From Motor Vehicle)	3500 E 29TH AVE	12/17/2017	P6
C	THEFT-3D (From Motor Vehicle)	4200 E 29TH AVE	12/18/2017	P6
C	THEFT-3D (From Motor Vehicle)	4200 E 16TH AVE	12/22/2017	P6
C	THEFT-3D (From Motor Vehicle)	3100 S MOUNT VERNON ST	12/23/2017	P6
C	THEFT-3D (Motor Vehicle Parts or Accessories)	3100 S MOUNT VERNON ST	12/23/2017	P6
C	THEFT-3D (Shoplifting)	2900 E 29TH AVE	12/18/2017	P6
<u>SPC6RW</u>				
C	MAIL THEFT (All Others)	1100 E OVERBLUFF RD	12/21/2017	P6
C	MAIL THEFT (All Others)	1100 E OVERBLUFF RD	12/21/2017	P6
C	THEFT OF MOTOR VEHICLE	2500 S GARFIELD RD	12/18/2017	P7
<u>SPC6SG</u>				
C	BURGLARY 2D FENCED AREA	4200 S STONE ST	12/17/2017	P5
C	BURGLARY 2D GARAGE	5000 S REGAL ST	12/22/2017	P6
C	THEFT OF MOTOR VEHICLE	3200 E 55TH AVE	12/22/2017	P6
C	THEFT-2D (From Motor Vehicle)	4900 S REGAL ST	12/21/2017	P6
C	THEFT-3D (From Motor Vehicle)	4100 S MYRTLE ST	12/19/2017	P6
C	THEFT-3D (From Motor Vehicle)	3200 E 55TH AVE	12/22/2017	P6

POLICE SUMMARY - Ending: Saturday, December 23, 2017



SW - Southwest District (P7)

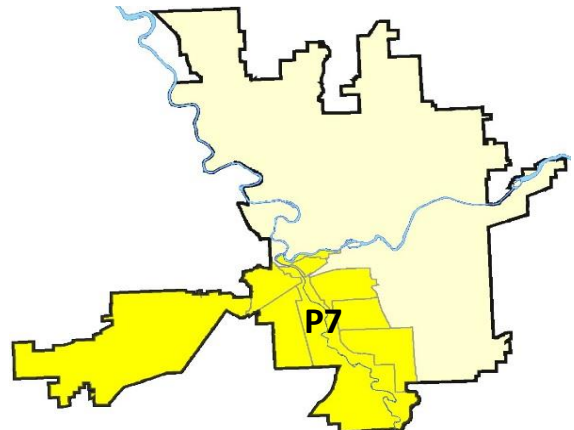
Preliminary IBR Counts

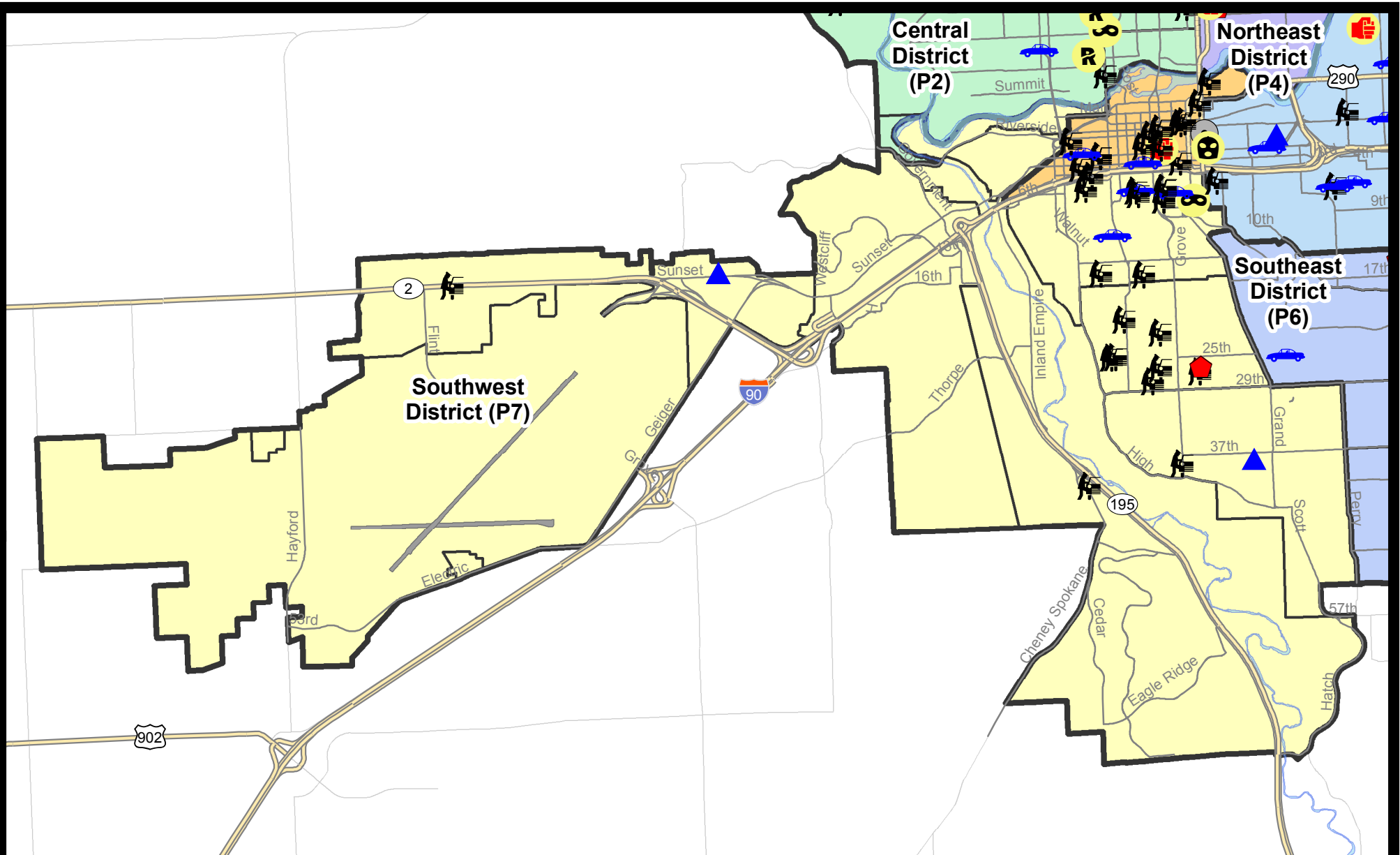
NIBRS Categories (Part 1 Selected)		7 Day Comparison			28 Day Comparison			YTD Comparison		
		Current	Prior	Percent	Current	Prior	Percent	Current	Prior	Percent
Violent	Criminal Homicide	0	0		0	0		1		
	Rape	0	2	-100.00%	5	2	150.00%	37		
	Robbery - Commercial	0	0		0	0		2		
	Robbery - Person	1	0		1	1	0.00%	13		
	Aggravated Assault - Non DV	0	3	-100.00%	4	3	33.33%	45		
	Aggravated Assault - DV	0	0		2	6	-66.67%	40		
Violent Total:		1	5	-80.00%	12	12	0.00%	138		
Property	Burglary - Residential	1	4	-75.00%	12	9	33.33%	148		
	Burglary Garage	3	2	50.00%	10	7	42.86%	96		
	Burglary Commercial	0	1	-100.00%	1	1	0.00%	37		
	Larceny	32	29	10.34%	114	105	8.57%	1509		
	Vehicle Theft	3	3	0.00%	13	29	-55.17%	213		
	Arson	0	0		1	0		8		
Property Total:		39	39	0.00%	151	151	0.00%	2011		
Preliminary Part 1 Crime Totals:		40	44	-9.09%	163	163	0.00%	2149		
Current 7 Day Period:		12/17/2017 - 12/23/2017			Prior 7 Day Period:		12/10/2017 - 12/16/2017			
Current 28 Day Period:		11/26/2017 - 12/23/2017			Prior 28 Day Period:		10/29/2017 - 11/25/2017			
Current YTD Day Period:		1/1/2017 - 12/23/2017			Prior YTD Period:		1/1/2016 - 12/23/2016			

Prepared by SPD Crime Analysis Office - Tuesday, December 26, 2017

NOTE: SPD moved from UCR to the NIBRS reporting standard on 10/4/16 following the transition to a new RMS System. [Numbers on CompStat reports prior to this date should not be used as a comparison to those on this report.](#) Additional info on these reporting standards can be found on the FBI website: <https://ucr.fbi.gov/nibrs-overview>

This chart represents Preliminary counts of selected crime categories from Police Case Reports. Full statistical analysis to determine the confidence level of this data has not been performed. The % change columns on the preliminary counts differ from the percentage change on the NIBRS crime report, sometimes significantly. The CompStat report is designed for operational use and includes only selected NIBRS categories and coding less complex than full NIBRS rules. Official statistics for these and other NIBRS categories can be found on WASPC & FBI websites once available.



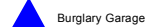
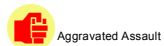
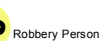



City of Spokane
Southwest District (P7)
Selected
Crime Types
2017-12-17 to 2017-12-23

Prepared By:
Crime Analysis Unit
Spokane Police Department

Legend

NIBRS Events



Cases Represent LERMS Crime Codes
 Points may indicate multiple events
 Note: Veh Prowl is only Larceny category displayed



For Additional Information on Incidents
 pertaining to an Area, Trend, or Pattern
 Contact Information Analysis

0 0.2 0.4 0.6 0.8 1 1.2 1.4 1.6 Miles



THIS IS NOT A LEGAL DOCUMENT:
 The information shown on this map is compiled
 from various sources and is subject to constant
 revision. Information shown on this map should
 not be used to determine the location of facilities
 in relationship to property lines, section lines,
 streets, etc.



Sunday - Saturday

SE - Southwest District (P7)

12/17/2017 TO 12/23/2017



A/C	Offense Statute	Address	Reported Date	Dist
<u>SPD7CH</u>				
C	ROBBERY 2D PERSON (NOT PURSE SNATCHING)	100 W 8TH AVE	12/18/2017	P5
C	THEFT OF MOTOR VEHICLE	1000 W 11TH AVE	12/18/2017	P7
C	THEFT OF MOTOR VEHICLE	600 S BERNARD ST	12/18/2017	P7
C	THEFT OF MOTOR VEHICLE	700 W 6TH AVE	12/19/2017	P7
C	THEFT-3D (All Other Thefts)	W 6TH AVE / S CEDAR ST	12/20/2017	P7
C	THEFT-3D (From Building)	400 W 7TH AVE	12/21/2017	P7
C	THEFT-3D (From Motor Vehicle)	700 W 6TH AVE	12/19/2017	P7
A	THEFT-3D (From Motor Vehicle)	1500 S WALL ST	12/19/2017	P7
C	THEFT-3D (From Motor Vehicle)	700 W 6TH AVE	12/19/2017	P7
C	THEFT-3D (From Motor Vehicle)	300 W 6TH AVE	12/19/2017	P7
C	THEFT-3D (From Motor Vehicle)	W 4TH AVE / S JEFFERSON ST	12/19/2017	P7
C	THEFT-3D (From Motor Vehicle)	300 W 6TH AVE	12/20/2017	P7
A	THEFT-3D (From Motor Vehicle)	1100 W 15TH AVE	12/19/2017	P7
C	THEFT-3D (From Motor Vehicle)	1200 W 5TH AVE	12/22/2017	P7
C	THEFT-3D (Motor Vehicle Parts or Accessories)	400 W 16TH AVE	12/20/2017	P2
C	THEFT-CITY (From Motor Vehicle)	W 7TH AVE / S WASHINGTON ST	12/20/2017	P7
C	VEHICLE PROWLING-2D/From Motor Vehicle	W 7TH AVE / S WASHINGTON ST	12/20/2017	P7
<u>SPD7CS</u>				
C	BURGLARY 2D GARAGE	3700 S LATAWAH ST	12/18/2017	P5
C	MAIL THEFT (All Others)	900 E 38TH AVE	12/22/2017	P7
C	THEFT(FIREARM) (From Building)	1000 W 31ST AVE	12/17/2017	P7
C	THEFT-3D (All Other Thefts)	1200 E 29TH AVE	12/20/2017	P7
C	THEFT-3D (From Motor Vehicle)	3900 S BERNARD ST	12/18/2017	P7
C	THEFT-3D (Shoplifting)	800 E 29TH AVE	12/19/2017	P7
C	THEFT-3D (Shoplifting)	800 E 29TH AVE	12/19/2017	P7
C	THEFT-3D (Shoplifting)	800 E 29TH AVE	12/19/2017	P7
<u>SPD7LC</u>				
C	THEFT-3D (All Other Thefts)	4000 S CHENEY SPOKANE RD	12/19/2017	P7
C	THEFT-3D (All Other Thefts)	4000 S CHENEY SPOKANE RD	12/22/2017	P7
C	VEH(THEFT OF FUEL)	4000 S CHENEY SPOKANE RD	12/22/2017	P7
<u>SPD7MC</u>				
C	BURGLARY-RESIDENTIAL	0 W 26TH AVE	12/19/2017	P7
C	THEFT-2D (From Motor Vehicle)	1000 W 24TH AVE	12/19/2017	P7
C	THEFT-2D (From Motor Vehicle)	500 W 22ND AVE	12/20/2017	P7
C	THEFT-2D (From Motor Vehicle)	2700 S HOWARD ST	12/22/2017	P7
C	THEFT-3D (From Motor Vehicle)	0 W 27TH AVE	12/18/2017	P7
A	THEFT-3D (From Motor Vehicle)	500 W 26TH AVE	12/18/2017	P7

A/C	Offense Statute	Address	Reported Date	Dist
C	THEFT-3D (From Motor Vehicle)	900 W 20TH AVE	12/19/2017	P7
C	THEFT-3D (From Motor Vehicle)	1000 W 24TH AVE	12/19/2017	P7
C	THEFT-CITY (From Building)	1000 W 20TH AVE	12/20/2017	P7

SPD7WP

C	BURGLARY 2D GARAGE	5600 W SUNSET HWY	12/19/2017	P7
C	BURGLARY 2D GARAGE	5600 W SUNSET HWY	12/22/2017	P7
C	THEFT-3D (From Motor Vehicle)	9000 W US 2 HWY	12/21/2017	P7

SPOKANE POLICE DEPARTMENT

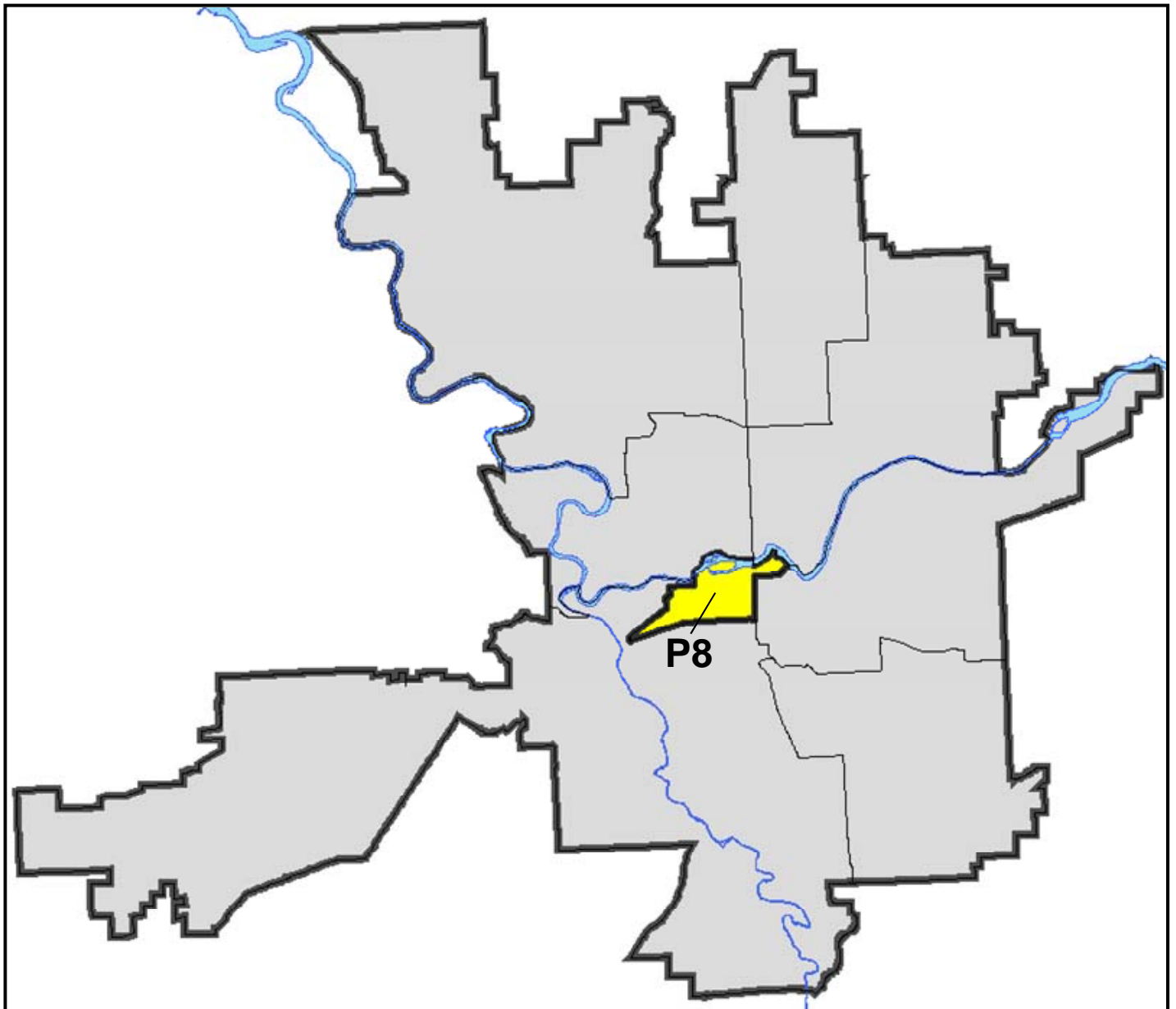
DOWNTOWN

Police Service Area



PSA Commander

Captain David Singley



POLICE SUMMARY - Ending: Saturday, December 23, 2017

DOWNTOWN PRECINCT (P8)



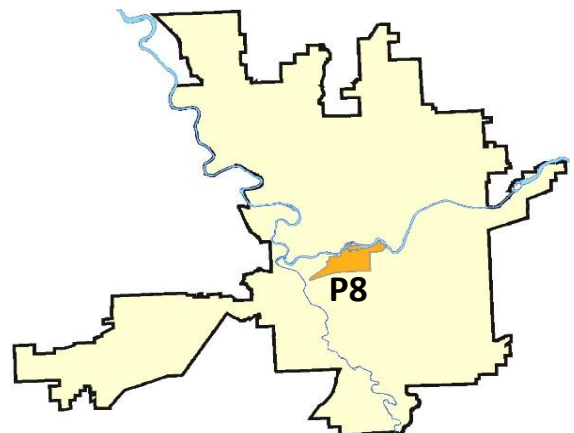
Preliminary IBR Counts

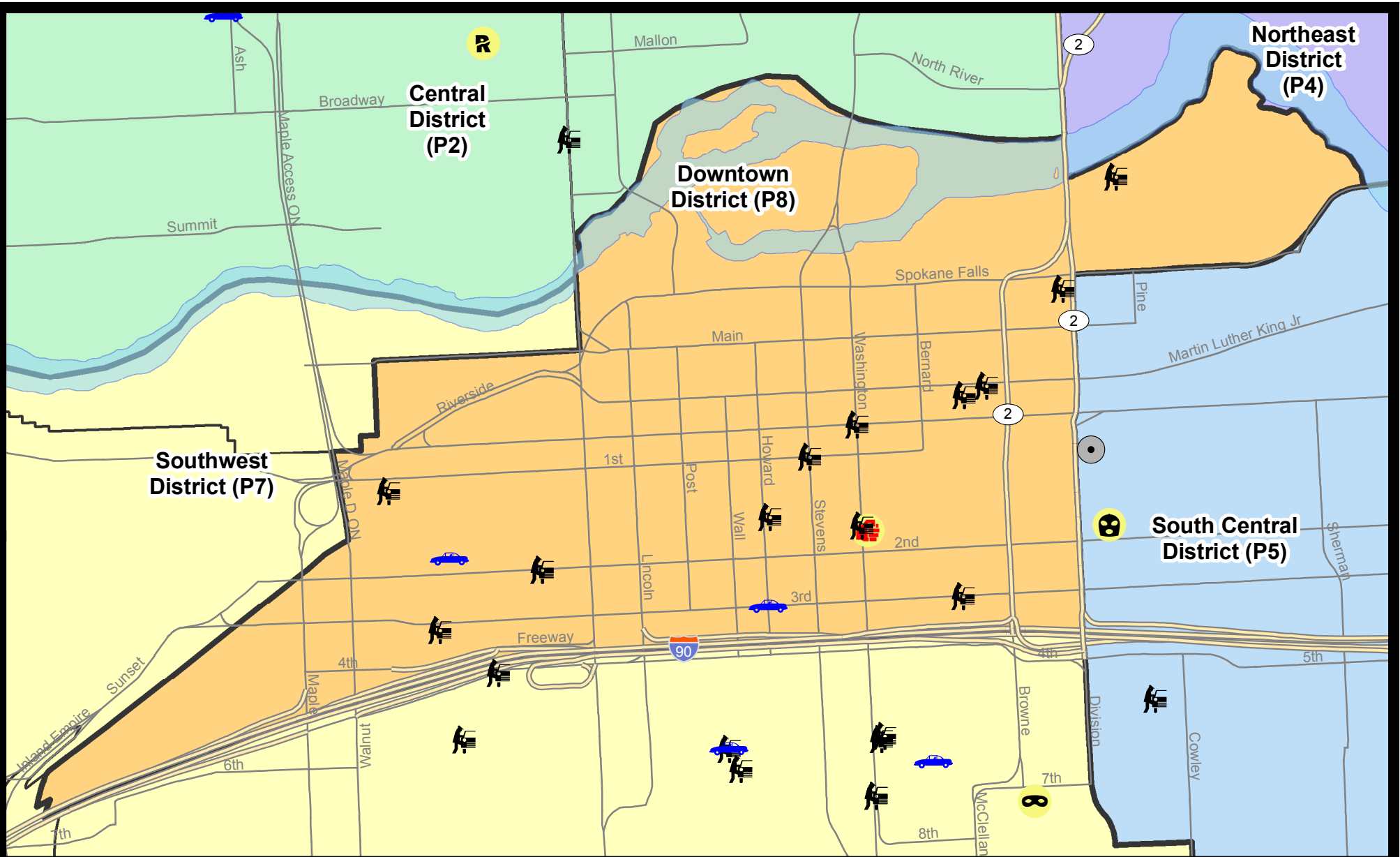
NIBRS Categories (Part 1 Selected)		7 Day Comparison			28 Day Comparison			YTD Comparison		
		Current	Prior	Percent	Current	Prior	Percent	Current	Prior	Percent
Violent	Criminal Homicide	0	0		0	0		0		
	Rape	0	0		2	4	-50.00%	25		
	Robbery - Commercial	0	0		1	0		2		
	Robbery - Person	0	0		4	3	33.33%	45		
	Aggravated Assault - Non DV	0	1	-100.00%	9	6	50.00%	101		
	Aggravated Assault - DV	1	0		3	1	200.00%	21		
Violent Total:		1	1	0.00%	19	14	35.71%	194		
Property	Burglary - Residential	0	1	-100.00%	3	3	0.00%	36		
	Burglary Garage	0	0		0	1	-100.00%	2		
	Burglary Commercial	0	2	-100.00%	3	6	-50.00%	42		
	Larceny	29	19	52.63%	102	99	3.03%	1185		
	Vehicle Theft	2	5	-60.00%	12	7	71.43%	65		
	Arson	0	0		1	1	0.00%	3		
Property Total:		31	27	14.81%	121	117	3.42%	1333		
Preliminary Part 1 Crime Totals:		32	28	14.29%	140	131	6.87%	1527		
Current 7 Day Period:		12/17/2017 - 12/23/2017			Prior 7 Day Period:		12/10/2017 - 12/16/2017			
Current 28 Day Period:		11/26/2017 - 12/23/2017			Prior 28 Day Period:		10/29/2017 - 11/25/2017			
Current YTD Day Period:		1/1/2017 - 12/23/2017			Prior YTD Period:		1/1/2016 - 12/23/2016			

Prepared by SPD Crime Analysis Office - Tuesday, December 26, 2017

NOTE: SPD moved from UCR to the NIBRS reporting standard on 10/4/16 following the transition to a new RMS System. [Numbers on CompStat reports prior to this date should not be used as a comparison to those on this report.](#) Additional info on these reporting standards can be found on the FBI website: <https://ucr.fbi.gov/nibrs-overview>

This chart represents Preliminary counts of selected crime categories from Police Case Reports. Full statistical analysis to determine the confidence level of this data has not been performed. The % change columns on the preliminary counts differ from the percentage change on the NIBRS crime report, sometimes significantly. The CompStat report is designed for operational use and includes only selected NIBRS categories and coding less complex than full NIBRS rules. Official statistics for these and other NIBRS categories can be found on WASPC & FBI websites once available.





City of Spokane
Downtown District (P8)
Selected
Crime Types
2017-12-17 to 2017-12-23

Prepared By:
Crime Analysis Unit
Spokane Police Department

Legend

NIBRS Events



Robbery Commercial

Robbery Person

Aggravated Assault

Burglary Residential

Burglary Garage

Burglary Commercial

Vehicle Prowling

Vehicle Theft

Arson

Cases Represent LERMS Crime Codes
 Points may indicate multiple events
 Note: Veh Prowl is only Larceny category displayed



For Additional Information on Incidents
 pertaining to an Area, Trend, or Pattern
 Contact Information Analysis

0 0.2 Miles



THIS IS NOT A LEGAL DOCUMENT:
 The information shown on this map is compiled
 from various sources and is subject to constant
 revision. Information shown on this map should
 not be used to determine the location of facilities
 in relationship to property lines, section lines,
 streets, etc.



Sunday - Saturday

SW - Downtown District (P8)

12/17/2017 TO 12/23/2017



A/C	Offense Statute	Address	Reported Date	Dist
C	THEFT-3D (From Motor Vehicle)	N JEFFERSON ST / W RIVERSIDE AVE	12/20/2017	P8
SPD8RS				
C	ASSAULT-2D	100 S WASHINGTON ST	12/18/2017	P8
C	THEFT OF MOTOR VEHICLE	100 S ADAMS ST	12/18/2017	P8
C	THEFT OF MOTOR VEHICLE	S HOWARD ST / W 3RD AVE	12/21/2017	P8
C	THEFT(FIREARM) (From Motor Vehicle)	S MADISON ST / W 2ND AVE	12/22/2017	P8
C	THEFT-2D (From Building)	100 S ADAMS ST	12/23/2017	P8
C	THEFT-2D (From Motor Vehicle)	400 N RIVERPOINT BLVD	12/18/2017	P8
C	THEFT-2D (From Motor Vehicle)	1300 W 3RD AVE	12/19/2017	P8
C	THEFT-2D (From Motor Vehicle)	200 W RIVERSIDE AVE	12/19/2017	P8
C	THEFT-2D (From Motor Vehicle)	S MADISON ST / W 2ND AVE	12/22/2017	P8
C	THEFT-2D (Shoplifting)	700 W MAIN AVE	12/22/2017	P8
C	THEFT-3D (All Other Thefts)	700 W RIVERSIDE AVE	12/19/2017	P8
C	THEFT-3D (All Other Thefts)	0 N POST ST	12/22/2017	P8
C	THEFT-3D (From Building)	0 W PACIFIC AVE	12/18/2017	P8
C	THEFT-3D (From Building)	300 W 3RD AVE	12/18/2017	P8
C	THEFT-3D (From Building)	400 W SPRAGUE AVE	12/18/2017	P8
C	THEFT-3D (From Building)	200 S WALL ST	12/19/2017	P8
C	THEFT-3D (From Building)	900 W MAIN AVE	12/19/2017	P8
C	THEFT-3D (From Motor Vehicle)	W 3RD AVE / S MCCLELLAN ST	12/18/2017	P8
A	THEFT-3D (From Motor Vehicle)	100 S HOWARD ST	12/20/2017	P8
C	THEFT-3D (From Motor Vehicle)	100 S CEDAR ST	12/20/2017	P8
C	THEFT-3D (From Motor Vehicle)	200 W RIVERSIDE AVE	12/20/2017	P8
C	THEFT-3D (From Motor Vehicle)	W SPRAGUE AVE / N WASHINGTON ST	12/21/2017	P8
C	THEFT-3D (From Motor Vehicle)	W 1ST AVE / S STEVENS ST	12/21/2017	P8
C	THEFT-3D (From Motor Vehicle)	S WASHINGTON ST / W PACIFIC AVE	12/23/2017	P8
C	THEFT-3D (From Motor Vehicle)	200 N DIVISION ST	12/23/2017	P8
C	THEFT-3D (Motor Vehicle Parts or Accessories)	400 N RIVERPOINT BLVD	12/18/2017	P8
C	THEFT-3D (Motor Vehicle Parts or Accessories)	1500 W 4TH AVE	12/22/2017	P8
C	THEFT-3D (Shoplifting)	700 W MAIN AVE	12/21/2017	P8
C	THEFT-3D (Shoplifting)	1400 W 2ND AVE	12/23/2017	P8
C	THEFT-CITY (From Building)	100 S WASHINGTON ST	12/21/2017	P8
C	THEFT-CITY (Shoplifting)	800 W MAIN AVE	12/19/2017	P8

POLICE SUMMARY - Ending: Saturday, December 23, 2017



Other Jurisdiction or Unk District

Preliminary IBR Counts

NIBRS Categories (Part 1 Selected)		7 Day Comparison			28 Day Comparison			YTD Comparison		
		Current	Prior	Percent	Current	Prior	Percent	Current	Prior	Percent
Violent	Criminal Homicide	0	0		0	0		0		
	Rape	0	0		1	0		17		
	Robbery - Commercial	0	0		0	0		8		
	Robbery - Person	0	0		0	0		13		
	Aggravated Assault - Non DV	0	0		0	1	-100.00%	49		
	Aggravated Assault - DV	0	0		0	0		10		
Violent Total:		0	0		1	1	0.00%	97		
Property	Burglary - Residential	0	0		0	0		3		
	Burglary Garage	0	0		0	1	-100.00%	3		
	Burglary Commercial	0	0		0	0		1		
	Larceny	0	1	-100.00%	1	1	0.00%	49		
	Vehicle Theft	0	0		1	1	0.00%	35		
	Arson	0	0		0	0		2		
Property Total:		0	1	-100.00%	2	3	-33.33%	93		
Preliminary Part 1 Crime Totals:		0	1	-100.00%	3	4	-25.00%	190		
Current 7 Day Period:		12/17/2017 - 12/23/2017			Prior 7 Day Period:		12/10/2017 - 12/16/2017			
Current 28 Day Period:		11/26/2017 - 12/23/2017			Prior 28 Day Period:		10/29/2017 - 11/25/2017			
Current YTD Day Period:		1/1/2017 - 12/23/2017			Prior YTD Period:		1/1/2016 - 12/23/2016			

Prepared by SPD Crime Analysis Office - Tuesday, December 26, 2017

NOTE: SPD moved from UCR to the NIBRS reporting standard on 10/4/16 following the transition to a new RMS System. [Numbers on CompStat reports prior to this date should not be used as a comparison to those on this report.](#) Additional info on these reporting standards can be found on the FBI website: <https://ucr.fbi.gov/nibrs-overview>

This chart represents Preliminary counts of selected crime categories from Police Case Reports. Full statistical analysis to determine the confidence level of this data has not been performed. The % change columns on the preliminary counts differ from the percentage change on the NIBRS crime report, sometimes significantly. The CompStat report is designed for operational use and includes only selected NIBRS categories and coding less complex than full NIBRS rules. Official statistics for these and other NIBRS categories can be found on WASPC & FBI websites once available.

Sunday - Saturday

Other Jurisdiction/Unk District

12/17/2017 TO 12/23/2017



A/C Offense Statute

Address

Reported Date

Dist

#Type!

#Typ