

# SPOKANE POLICE DEPARTMENT

## PRELIMINARY CITYWIDE IBR CRIME REPORT



### Preliminary IBR Counts

CHIEF OF POLICE

Period Ending: Saturday, December 09, 2017

Craig Meidl

NIBRS Categories (Part 1 Selected)		7 Day Comparison			28 Day Comparison			YTD Comparison		
		Current	Prior	Percent	Current	Prior	Percent	Current	Prior	Percent
<b>Violent</b>	Criminal Homicide	0	0		0	0		5		
	Rape	6	13	-53.85%	30	34	-11.76%	319		
	Robbery - Commercial	2	1	100.00%	7	6	16.67%	81		
	Robbery - Person	3	8	-62.50%	21	18	16.67%	218		
	Aggravated Assault - Non DV	12	17	-29.41%	50	56	-10.71%	582		
	Aggravated Assault - DV	8	8	0.00%	40	30	33.33%	360		
<b>Violent Total:</b>		31	47	-34.04%	148	144	2.78%	1565		
<b>Property</b>	Burglary - Residential	18	24	-25.00%	110	89	23.60%	1241		
	Burglary Garage	11	14	-21.43%	55	52	5.77%	619		
	Burglary Commercial	7	5	40.00%	29	39	-25.64%	455		
	Larceny	217	286	-24.13%	1036	1043	-0.67%	12500		
	Vehicle Theft	33	48	-31.25%	182	159	14.47%	1834		
	Arson	1	3	-66.67%	8	5	60.00%	55		
<b>Property Total:</b>		287	380	-24.47%	1420	1387	2.38%	16704		
<b>Preliminary Part 1 Crime Totals:</b>		318	427	-25.53%	1568	1531	2.42%	18269		
<b>Current 7 Day Period:</b>		12/3/2017 - 12/9/2017			<b>Prior 7 Day Period:</b>		11/26/2017 - 12/2/2017			
<b>Current 28 Day Period:</b>		11/12/2017 - 12/9/2017			<b>Prior 28 Day Period:</b>		10/15/2017 - 11/11/2017			
<b>Current YTD Day Period:</b>		1/1/2017 - 12/9/2017			<b>Prior YTD Period:</b>		1/1/2016 - 12/9/2016			

Prepared by SPD Crime Analysis Office - Monday, December 11, 2017

**NOTE:** SPD moved from UCR to the NIBRS reporting standard on 10/4/16 following the transition to a new RMS System. Numbers on CompStat reports prior to this date should not be used as a comparison to those on this report. Additional info on these reporting standards can be found on the FBI website: <https://ucr.fbi.gov/nibrs-overview>

This chart represents Preliminary counts of selected crime categories from Police Case Reports. Full statistical analysis to determine the confidence level of this data has not been performed. The % change columns on the preliminary counts differ from the percentage change on the NIBRS crime report, sometimes significantly. The CompStat report is designed for operational use and includes only selected NIBRS categories and coding less complex than full NIBRS rules. Official statistics for these and other NIBRS categories can be found on WASPC & FBI websites once available.



# SPOKANE POLICE DEPARTMENT



## NORTH Police Service Area

### PSA Commander

Captain Dan Torok

Northwest District (P1)

Central District (P2)

Neva-Wood District (P3)

Northeast District (P4)



POLICE SUMMARY - Ending: Saturday, December 09, 2017

## ***NORTH PRECINCT (P1, P2, P3, and P4)***



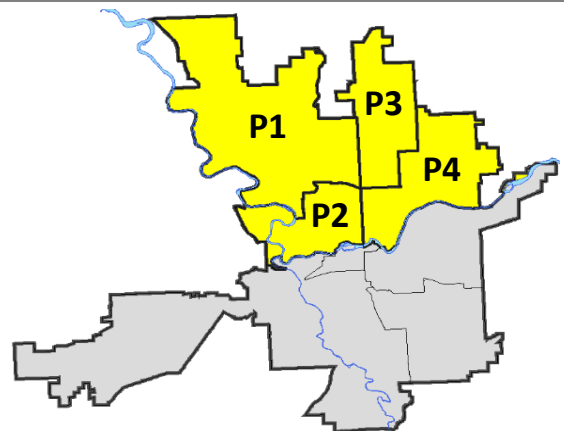
### Preliminary IBR Counts

NIBRS Categories (Part 1 Selected)		7 Day Comparison			28 Day Comparison			YTD Comparison		
		Current	Prior	Percent	Current	Prior	Percent	Current	Prior	Percent
<b>Violent</b>	Criminal Homicide	0	0		0	0		4		
	Rape	3	10	-70.00%	19	23	-17.39%	183		
	Robbery - Commercial	0	1	-100.00%	4	6	-33.33%	58		
	Robbery - Person	2	4	-50.00%	9	9	0.00%	108		
	Aggravated Assault - Non DV	7	10	-30.00%	30	38	-21.05%	304		
	Aggravated Assault - DV	4	4	0.00%	21	17	23.53%	217		
<b>Violent Total:</b>		16	29	-44.83%	83	93	-10.75%	874		
<b>Property</b>	Burglary - Residential	12	14	-14.29%	74	53	39.62%	781		
	Burglary Garage	6	7	-14.29%	32	33	-3.03%	385		
	Burglary Commercial	5	2	150.00%	17	22	-22.73%	276		
	Larceny	131	179	-26.82%	640	627	2.07%	7597		
	Vehicle Theft	16	34	-52.94%	105	97	8.25%	1114		
	Arson	1	2	-50.00%	6	3	100.00%	33		
<b>Property Total:</b>		171	238	-28.15%	874	835	4.67%	10186		
<b>Preliminary Part 1 Crime Totals:</b>		187	267	-29.96%	957	928	3.13%	11060		
<b>Current 7 Day Period:</b>		12/3/2017 - 12/9/2017			<b>Prior 7 Day Period:</b>		11/26/2017 - 12/2/2017			
<b>Current 28 Day Period:</b>		11/12/2017 - 12/9/2017			<b>Prior 28 Day Period:</b>		10/15/2017 - 11/11/2017			
<b>Current YTD Day Period:</b>		1/1/2017 - 12/9/2017			<b>Prior YTD Period:</b>		1/1/2016 - 12/9/2016			

Prepared by SPD Crime Analysis Office - Monday, December 11, 2017

**NOTE:** SPD moved from UCR to the NIBRS reporting standard on 10/4/16 following the transition to a new RMS System. [Numbers on CompStat reports prior to this date should not be used as a comparison to those on this report.](#) Additional info on these reporting standards can be found on the FBI website: <https://ucr.fbi.gov/nibrs-overview>

This chart represents Preliminary counts of selected crime categories from Police Case Reports. Full statistical analysis to determine the confidence level of this data has not been performed. The % change columns on the preliminary counts differ from the percentage change on the NIBRS crime report, sometimes significantly. The CompStat report is designed for operational use and includes only selected NIBRS categories and coding less complex than full NIBRS rules. Official statistics for these and other NIBRS categories can be found on WASPC & FBI websites once available.



POLICE SUMMARY - Ending: Saturday, December 09, 2017



## NW - Northwest District (P1)

### Preliminary IBR Counts

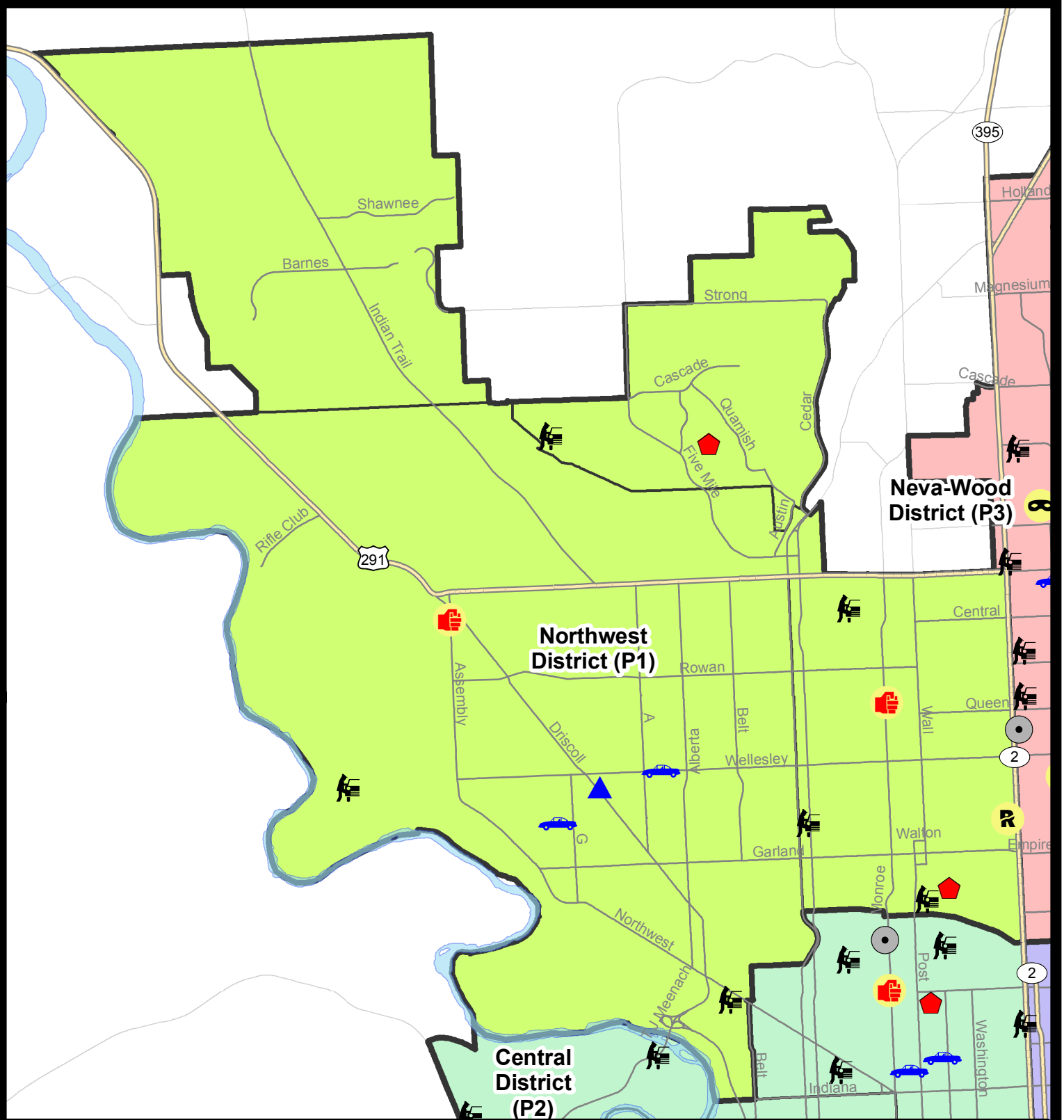
NIBRS Categories (Part 1 Selected)		7 Day Comparison			28 Day Comparison			YTD Comparison		
		Current	Prior	Percent	Current	Prior	Percent	Current	Prior	Percent
<b>Violent</b>	Criminal Homicide	0	0		0	0		1		
	Rape	1	2	-50.00%	3	9	-66.67%	45		
	Robbery - Commercial	0	0		0	1	-100.00%	5		
	Robbery - Person	1	3	-66.67%	4	1	300.00%	18		
	Aggravated Assault - Non DV	1	3	-66.67%	7	3	133.33%	51		
	Aggravated Assault - DV	1	1	0.00%	4	2	100.00%	32		
<b>Violent Total:</b>		4	9	-55.56%	18	16	12.50%	152		
<b>Property</b>	Burglary - Residential	2	3	-33.33%	16	6	166.67%	198		
	Burglary Garage	1	1	0.00%	10	4	150.00%	120		
	Burglary Commercial	0	0		0	6	-100.00%	39		
	Larceny	22	35	-37.14%	109	123	-11.38%	1538		
	Vehicle Theft	2	5	-60.00%	16	20	-20.00%	203		
	Arson	0	0		0	0		7		
<b>Property Total:</b>		27	44	-38.64%	151	159	-5.03%	2105		
<b>Preliminary Part 1 Crime Totals:</b>		31	53	-41.51%	169	175	-3.43%	2257		
<b>Current 7 Day Period:</b>		12/3/2017 - 12/9/2017			<b>Prior 7 Day Period:</b>		11/26/2017 - 12/2/2017			
<b>Current 28 Day Period:</b>		11/12/2017 - 12/9/2017			<b>Prior 28 Day Period:</b>		10/15/2017 - 11/11/2017			
<b>Current YTD Day Period:</b>		1/1/2017 - 12/9/2017			<b>Prior YTD Period:</b>		1/1/2016 - 12/9/2016			

Prepared by SPD Crime Analysis Office - Monday, December 11, 2017

**NOTE:** SPD moved from UCR to the NIBRS reporting standard on 10/4/16 following the transition to a new RMS System. [Numbers on CompStat reports prior to this date should not be used as a comparison to those on this report.](#) Additional info on these reporting standards can be found on the FBI website: <https://ucr.fbi.gov/nibrs-overview>

This chart represents Preliminary counts of selected crime categories from Police Case Reports. Full statistical analysis to determine the confidence level of this data has not been performed. The % change columns on the preliminary counts differ from the percentage change on the NIBRS crime report, sometimes significantly. The CompStat report is designed for operational use and includes only selected NIBRS categories and coding less complex than full NIBRS rules. Official statistics for these and other NIBRS categories can be found on WASPC & FBI websites once available.





**City of Spokane**  
**Northwest District (P1)**  
**Selected**  
**Crime Codes**  
**2017-12-03 to 2017-12-09**  
 Prepared By:  
**Crime Analysis Unit**  
**Spokane Police Department**

**Legend**

**NIBRS Events**



Criminal Homicide



Rape



Robbery Commercial



Robbery Person



Aggravated Assault



Burglary Residential



Burglary Commercial



Burglary Garage



Burglary Commercial



Vehicle Prowling



Vehicle Theft



Arson



Cases Represent LERMS Crime Codes  
 Points may indicate multiple events  
 Note: Veh Prowl is only Larceny displayed

For Additional Information on  
 Incidents pertaining to an  
 Area, Trend, or Pattern  
 Contact Information Analysis

0 0.25 0.5 1 Miles



THIS IS NOT A LEGAL DOCUMENT.  
 The information shown on this map is compiled  
 from various sources and is subject to constant  
 revision. Information shown on this map should  
 not be used to determine the location of facilities  
 in relationship to property lines, section lines,  
 streets, etc.

Sunday - Saturday

NW - Northwest District (P1)

12/3/2017 TO 12/9/2017



<b>A/C</b>	<b>Offense Statute</b>	<b>Address</b>	<b>Reported Date</b>	<b>Dist</b>
A	ROBBERY 1D PERSON (NOT PURSE SNATCHING)	N FARMDALE ST / W WOODGROVE CT	12/9/2017	P1
<b><u>SPA1FM</u></b>				
C	BURGLARY 1D RESIDENTIAL	2300 W CHADWICK LN	12/8/2017	P1
C	THEFT-2D (All Other Thefts)	2300 W CHADWICK LN	12/8/2017	P1
A	THEFT-3D (From Motor Vehicle)	3500 W HORIZON AVE	12/8/2017	P1
<b><u>SPA1IT</u></b>				
C	MAIL THEFT (All Others)	5900 W SHAWNEE AVE	12/8/2017	P1
C	THEFT-3D (All Other Thefts)	9800 N SUNDANCE DR	12/3/2017	P1
C	THEFT-3D (All Other Thefts)	5200 W RUSSETT DR	12/4/2017	P1
C	THEFT-3D (All Other Thefts)	8600 N TERRY CT	12/5/2017	P1
<b><u>SPA1NH</u></b>				
C	ASSAULT-2D	5200 N MONROE ST	12/7/2017	P1
C	BURGLARY-RESIDENTIAL	500 W GORDON AVE	12/5/2017	P1
C	RAPE-3D (RAPE)		12/8/2017	P2
C	THEFT-2D (All Other Thefts)	4500 N DIVISION ST	12/4/2017	P1
C	THEFT-3D (All Other Thefts)	5500 N MONROE ST	12/5/2017	P1
C	THEFT-3D (All Other Thefts)	1600 W ROWAN AVE	12/6/2017	P1
C	THEFT-3D (All Other Thefts)	200 W JOSEPH AVE	12/7/2017	P1
C	THEFT-3D (From Building)	600 W GARLAND AVE	12/7/2017	P1
C	THEFT-3D (From Building)	4100 N ADAMS ST	12/9/2017	P1
C	THEFT-3D (From Motor Vehicle)	1200 W BISMARCK AVE	12/4/2017	P1
C	THEFT-3D (From Motor Vehicle)	4100 N MAPLE ST	12/4/2017	P1
C	THEFT-3D (From Motor Vehicle)	700 W GLASS AVE	12/5/2017	P1
C	THEFT-3D (Motor Vehicle Parts or Accessories)	700 W GLASS AVE	12/5/2017	P1
A	THEFT-3D (Motor Vehicle Parts or Accessories)	5700 N WALL ST	12/9/2017	P1
<b><u>SPA1NW</u></b>				
C	ASSAULT - 4D (Weapon Involved)	4400 W WINSTON CT	12/7/2017	P1
A	BURGLARY 2D GARAGE	3200 W HOFFMAN AVE	12/5/2017	P1
A	THEFT OF MOTOR VEHICLE	3600 W LONGFELLOW AVE	12/5/2017	P2
C	THEFT OF MOTOR VEHICLE	N MILTON ST / W WELLESLEY AVE	12/6/2017	P1
C	THEFT-2D (From Building)	2500 W WELLESLEY AVE	12/5/2017	Oth
C	THEFT-3D (All Other Thefts)	2300 W WELLESLEY AVE	12/6/2017	P2
C	THEFT-3D (From Motor Vehicle)	5200 W HOFFMAN PL	12/6/2017	P2
C	THEFT-CITY (Shoplifting)	2500 W WELLESLEY AVE	12/5/2017	P1
C	VEHICLE PROWLING-2D/From Motor Vehicle	2200 W BUCKEYE AVE	12/4/2017	P1



POLICE SUMMARY - Ending: Saturday, December 09, 2017



## NW - North Central District (P2)

### Preliminary IBR Counts

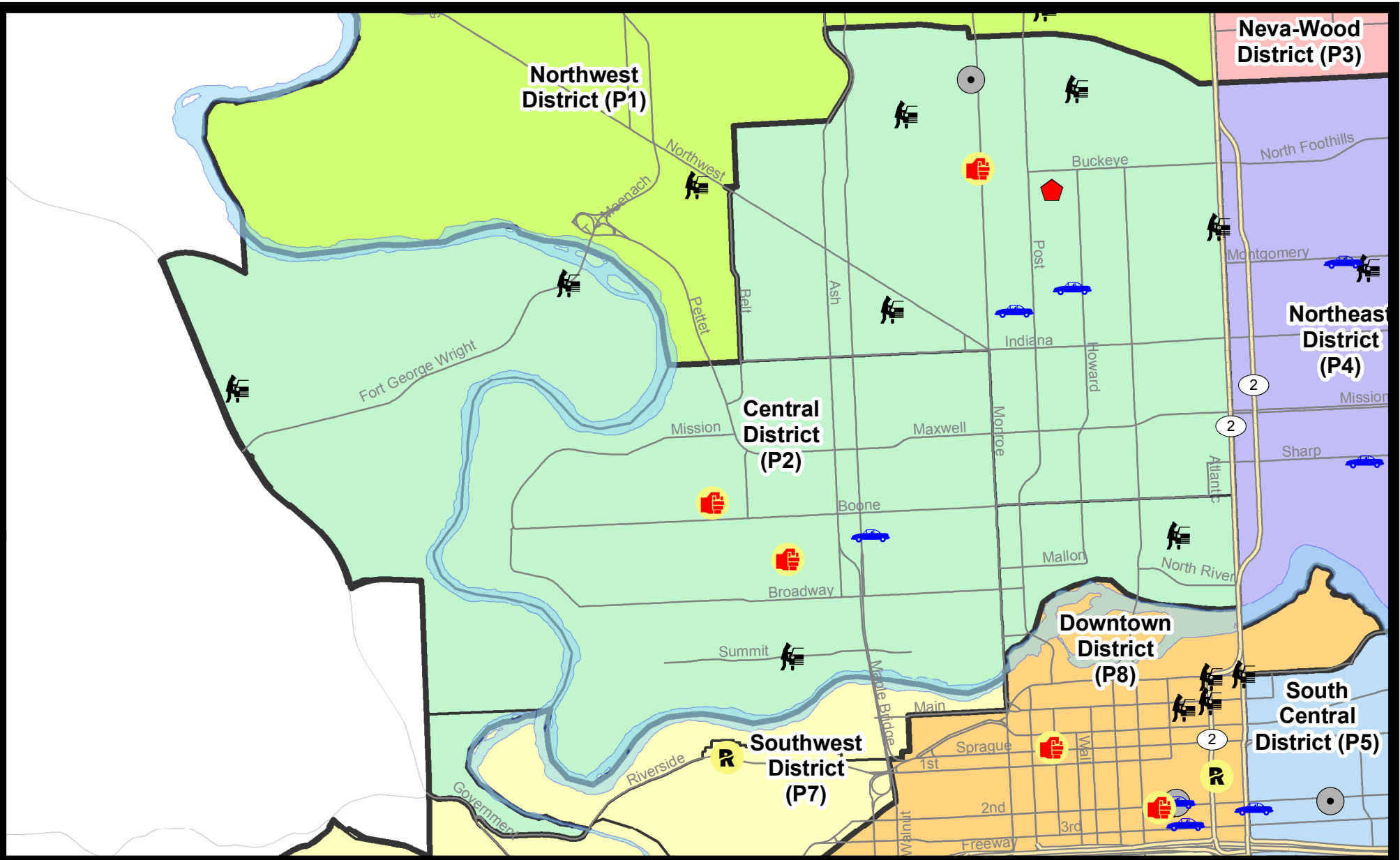
NIBRS Categories (Part 1 Selected)		7 Day Comparison			28 Day Comparison			YTD Comparison		
		Current	Prior	Percent	Current	Prior	Percent	Current	Prior	Percent
<b>Violent</b>	Criminal Homicide	0	0		0	0		1		
	Rape	0	3	-100.00%	5	3	66.67%	47		
	Robbery - Commercial	0	0		0	2	-100.00%	7		
	Robbery - Person	0	0		1	1	0.00%	21		
	Aggravated Assault - Non DV	2	0		3	15	-80.00%	82		
	Aggravated Assault - DV	1	0		5	2	150.00%	53		
<b>Violent Total:</b>		3	3	0.00%	14	23	-39.13%	211		
<b>Property</b>	Burglary - Residential	1	3	-66.67%	11	16	-31.25%	186		
	Burglary Garage	0	4	-100.00%	6	7	-14.29%	81		
	Burglary Commercial	1	0		3	4	-25.00%	93		
	Larceny	28	23	21.74%	101	116	-12.93%	1411		
	Vehicle Theft	3	4	-25.00%	19	15	26.67%	219		
	Arson	0	0		2	0		7		
<b>Property Total:</b>		33	34	-2.94%	142	158	-10.13%	1997		
<b>Preliminary Part 1 Crime Totals:</b>		36	37	-2.70%	156	181	-13.81%	2208		
<b>Current 7 Day Period:</b>		12/3/2017 - 12/9/2017			<b>Prior 7 Day Period:</b>		11/26/2017 - 12/2/2017			
<b>Current 28 Day Period:</b>		11/12/2017 - 12/9/2017			<b>Prior 28 Day Period:</b>		10/15/2017 - 11/11/2017			
<b>Current YTD Day Period:</b>		1/1/2017 - 12/9/2017			<b>Prior YTD Period:</b>		1/1/2016 - 12/9/2016			

Prepared by SPD Crime Analysis Office - Monday, December 11, 2017

**NOTE:** SPD moved from UCR to the NIBRS reporting standard on 10/4/16 following the transition to a new RMS System. [Numbers on CompStat reports prior to this date should not be used as a comparison to those on this report.](#) Additional info on these reporting standards can be found on the FBI website: <https://ucr.fbi.gov/nibrs-overview>

This chart represents Preliminary counts of selected crime categories from Police Case Reports. Full statistical analysis to determine the confidence level of this data has not been performed. The % change columns on the preliminary counts differ from the percentage change on the NIBRS crime report, sometimes significantly. The CompStat report is designed for operational use and includes only selected NIBRS categories and coding less complex than full NIBRS rules. Official statistics for these and other NIBRS categories can be found on WASPC & FBI websites once available.





**City of Spokane**  
**Central District (P2)**  
**Selected**  
**Crime Types**  
**2017-12-03 to 2017-12-09**  
 Prepared By:  
 Crime Analysis Unit  
 Spokane Police Department

**Legend**


**NIBRS Events**

- |                   |                    |                      |                     |
|-------------------|--------------------|----------------------|---------------------|
| Criminal Homicide | Robbery Commercial | Aggravated Assault   | Burglary Commercial |
| Rape              | Robbery Person     | Burglary Residential | Vehicle Prowling    |
|                   |                    | Burglary Garage      | Vehicle Theft       |
|                   |                    |                      | Arson               |

Cases Represent LERMS Crime Codes  
 Points may indicate multiple events  
 Note: Veh Prowl is only Larceny category displayed



For Additional Information on Incidents  
 pertaining to an Area, Trend, or Pattern  
 Contact Information Analysis



THIS IS NOT A LEGAL DOCUMENT:  
 The information shown on this map is compiled  
 from various sources and is subject to constant  
 revision. Information shown on this map should  
 not be used to determine the location of facilities  
 in relationship to property lines, section lines,  
 streets, etc.





Sunday - Saturday

NW - Central District (P2)

12/3/2017 TO 12/9/2017



<b>A/C</b>	<b>Offense Statute</b>	<b>Address</b>	<b>Reported Date</b>	<b>Dist</b>
<b><u>SPA2EG</u></b>				
C	ASSAULT-2D	2700 N MONROE ST	12/3/2017	P2
C	BURGLARY 1D COMMERCIAL	3100 N MONROE ST	12/6/2017	P2
C	BURGLARY-RESIDENTIAL	2600 N WALL ST	12/4/2017	P2
C	MAIL THEFT (All Others)	300 W BUCKEYE AVE	12/7/2017	P2
C	THEFT OF MOTOR VEHICLE	800 W KNOX AVE	12/7/2017	P1
C	THEFT OF MOTOR VEHICLE	600 W MANSFIELD AVE	12/8/2017	P1
C	THEFT-1D (All Other Thefts)	2600 N DIVISION ST	12/7/2017	P2
C	THEFT-2D (All Other Thefts)	2700 N MONROE ST	12/3/2017	P2
C	THEFT-2D (From Building)	1600 N ATLANTIC ST	12/6/2017	P2
C	THEFT-2D (From Building)	1500 W NORTHWEST BLVD	12/7/2017	P2
C	THEFT-2D (From Motor Vehicle)	W EUCLID AVE / N HOWARD ST	12/7/2017	P2
C	THEFT-3D (All Other Thefts)	1600 W KNOX AVE	12/6/2017	P2
C	THEFT-3D (All Other Thefts)	1600 W NORTHWEST BLVD	12/7/2017	P2
C	THEFT-3D (From Building)	700 W AUGUSTA AVE	12/4/2017	P2
C	THEFT-3D (From Building)	3100 N MONROE ST	12/6/2017	P2
C	THEFT-3D (From Building)	1400 N POST ST	12/7/2017	P2
C	THEFT-3D (From Motor Vehicle)	1400 W KNOX AVE	12/6/2017	P2
C	THEFT-3D (From Motor Vehicle)	3000 N ADAMS ST	12/7/2017	P2
C	THEFT-3D (Motor Vehicle Parts or Accessories)	1900 N STEVENS ST	12/5/2017	P2
C	THEFT-3D (Motor Vehicle Parts or Accessories)	1400 N WASHINGTON ST	12/5/2017	P2
C	THEFT-CITY (All Other Thefts)	2700 N MONROE ST	12/3/2017	P2
C	THEFT-CITY (All Other Thefts)	700 W AUGUSTA AVE	12/3/2017	P1
C	THEFT-CITY (All Other Thefts)	W CORA AVE / N POST ST	12/9/2017	P2
C	VEH(THEFT OF FUEL)	2400 N DIVISION ST	12/4/2017	P2
<b><u>SPA2RS</u></b>				
C	THEFT-3D (All Other Thefts)	900 N MONROE ST	12/4/2017	P2
C	THEFT-3D (From Building)	600 W MALLON AVE	12/7/2017	P2
C	THEFT-3D (From Motor Vehicle)	200 W CATALDO AVE	12/4/2017	P2
<b><u>SPA2WC</u></b>				
C	ASSAULT-1D	2200 W SHARP AVE	12/4/2017	P1
C	THEFT OF MOTOR VEHICLE	1500 W GARDNER AVE	12/6/2017	P1
C	THEFT-2D (From Building)	W BOONE AVE / N MADISON ST	12/4/2017	P2
C	THEFT-2D (From Motor Vehicle)	W SUMMIT PKWY / N ELM ST	12/4/2017	P2
C	THEFT-3D (All Other Thefts)	N ASH ST / W BOONE AVE	12/9/2017	P2
C	THEFT-3D (Motor Vehicle Parts or Accessories)	1500 W DEAN AVE	12/7/2017	P2
C	VEHICULAR ASSAULT	N ELM ST / W DEAN AVE	12/9/2017	P2

**SPA2WH**

For protection of victim privacy, the entire address on sexual assault crimes has been redacted.

<b><u>A/C</u></b>	<b><u>Offense Statute</u></b>	<b><u>Address</u></b>	<b><u>Reported Date</u></b>	<b><u>Dist</u></b>
C	THEFT-2D (From Motor Vehicle)	1900 N WRIGHT RD	12/7/2017	P2
C	THEFT-3D (From Motor Vehicle)	2800 W FORT GEORGE WRIGHT DR	12/6/2017	P2

POLICE SUMMARY - Ending: Saturday, December 09, 2017



## NE - Neva-Wood District (P3)

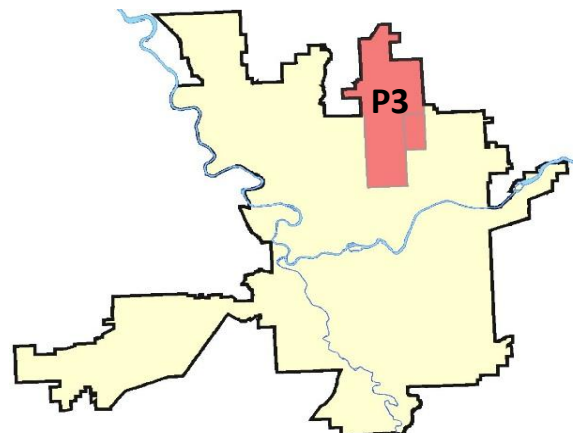
### Preliminary IBR Counts

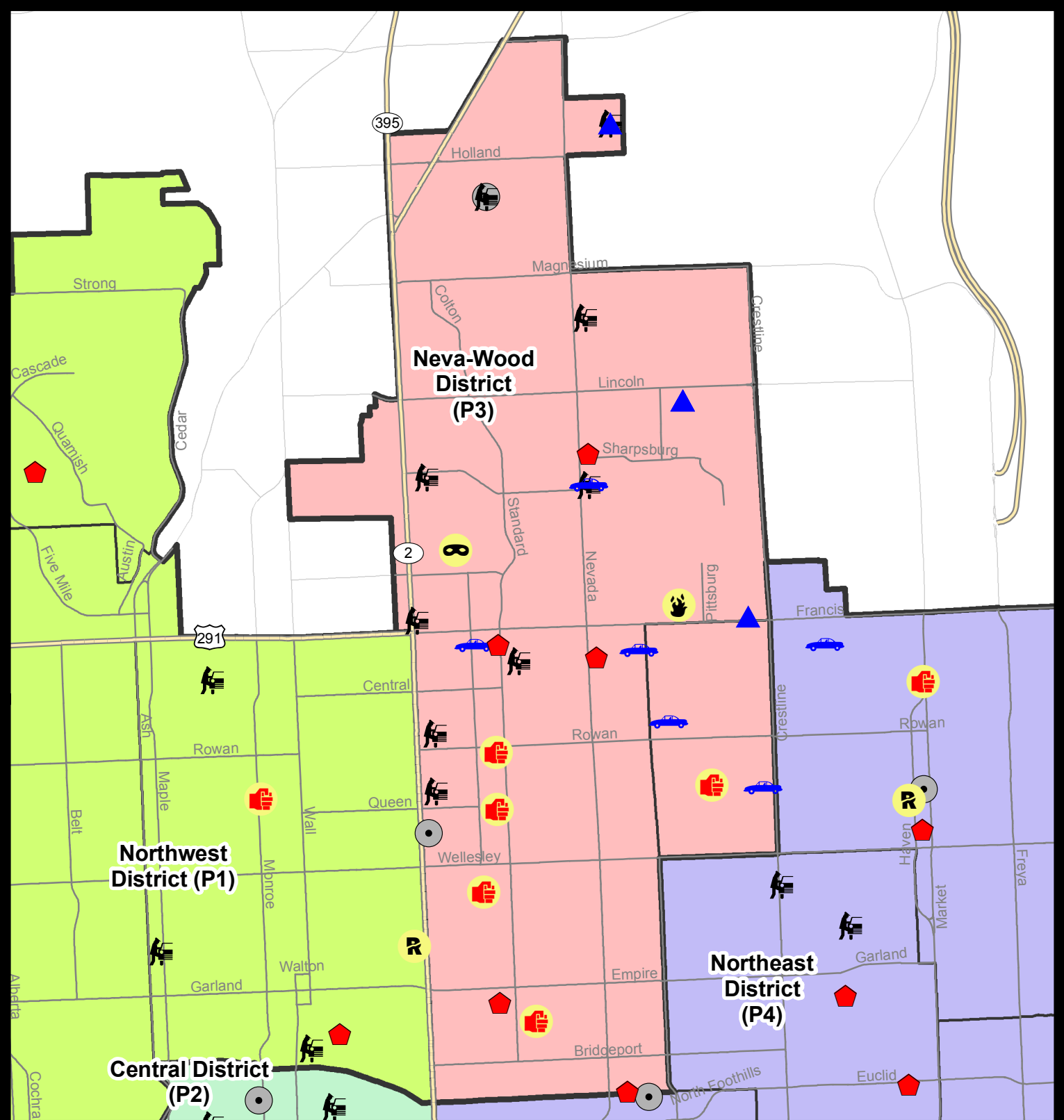
NIBRS Categories (Part 1 Selected)		7 Day Comparison			28 Day Comparison			YTD Comparison		
		Current	Prior	Percent	Current	Prior	Percent	Current	Prior	Percent
<b>Violent</b>	Criminal Homicide	0	0		0	0		1		
	Rape	0	3	-100.00%	4	3	33.33%	41		
	Robbery - Commercial	0	0		2	2	0.00%	28		
	Robbery - Person	1	1	0.00%	2	3	-33.33%	31		
	Aggravated Assault - Non DV	3	4	-25.00%	14	11	27.27%	92		
	Aggravated Assault - DV	2	1	100.00%	6	10	-40.00%	72		
<b>Violent Total:</b>		6	9	-33.33%	28	29	-3.45%	265		
<b>Property</b>	Burglary - Residential	5	3	66.67%	24	12	100.00%	222		
	Burglary Garage	5	2	150.00%	13	16	-18.75%	114		
	Burglary Commercial	2	1	100.00%	7	5	40.00%	77		
	Larceny	57	76	-25.00%	286	235	21.70%	3009		
	Vehicle Theft	6	16	-62.50%	45	33	36.36%	392		
	Arson	1	1	0.00%	2	2	0.00%	6		
<b>Property Total:</b>		76	99	-23.23%	377	303	24.42%	3820		
<b>Preliminary Part 1 Crime Totals:</b>		82	108	-24.07%	405	332	21.99%	4085		
<b>Current 7 Day Period:</b>		12/3/2017 - 12/9/2017			<b>Prior 7 Day Period:</b>		11/26/2017 - 12/2/2017			
<b>Current 28 Day Period:</b>		11/12/2017 - 12/9/2017			<b>Prior 28 Day Period:</b>		10/15/2017 - 11/11/2017			
<b>Current YTD Day Period:</b>		1/1/2017 - 12/9/2017			<b>Prior YTD Period:</b>		1/1/2016 - 12/9/2016			

Prepared by SPD Crime Analysis Office - Monday, December 11, 2017

**NOTE:** SPD moved from UCR to the NIBRS reporting standard on 10/4/16 following the transition to a new RMS System. [Numbers on CompStat reports prior to this date should not be used as a comparison to those on this report.](#) Additional info on these reporting standards can be found on the FBI website: <https://ucr.fbi.gov/nibrs-overview>

This chart represents Preliminary counts of selected crime categories from Police Case Reports. Full statistical analysis to determine the confidence level of this data has not been performed. The % change columns on the preliminary counts differ from the percentage change on the NIBRS crime report, sometimes significantly. The CompStat report is designed for operational use and includes only selected NIBRS categories and coding less complex than full NIBRS rules. Official statistics for these and other NIBRS categories can be found on WASPC & FBI websites once available.





**City of Spokane**  
**Neva-Wood District (P3)**  
**Selected Crime Codes**  
**2017-12-03 to 2017-12-09**  
 Prepared By:  
 Crime Analysis Unit  
 Spokane Police Department

**Legend**

**NIBRS Events**



Criminal Homicide



Rape



Robbery Commercial



Robbery Person



Aggravated Assault



Burglary Residential



Burglary Garage



Burglary Commercial



Vehicle Prowling



Vehicle Theft



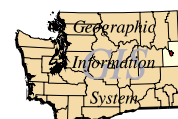
Arson



Cases Represent LERMS Crime Codes  
 Points may indicate multiple events  
 Note: Veh Prowl is only Larceny displayed

For Additional Information on  
 Incidents pertaining to an  
 Area, Trend, or Pattern  
 Contact Information Analysis

0 0.2 0.4 0.8 Miles



THIS IS NOT A LEGAL DOCUMENT.  
 The information shown on this map is compiled  
 from various sources and is subject to constant  
 revision. Information shown on this map should  
 not be used to determine the location of facilities  
 in relationship to property lines, section lines,  
 streets, etc.

Sunday - Saturday

12/3/2017 TO 12/9/2017

NE - Neva-Wood District (P3)



<b>A/C</b>	<b>Offense Statute</b>	<b>Address</b>	<b>Reported Date</b>	<b>Dist</b>
<b>SPB3NL</b>				
C	ARSON-1D	1600 E ROSEWOOD AVE	12/5/2017	P3
C	ASSAULT - 4D (Weapon Involved)	400 E NORTH AVE	12/6/2017	P3
C	ASSAULT - 4D (Weapon Involved)	400 E QUEEN AVE	12/8/2017	P3
C	BURGLARY 1D COMMERCIAL	4700 N DIVISION ST	12/3/2017	P4
C	BURGLARY 2D COMMERCIAL	9200 N COLTON ST	12/4/2017	P4
C	BURGLARY 2D GARAGE	1700 E LINCOLN RD	12/4/2017	P3
C	BURGLARY 2D GARAGE	1700 E LINCOLN RD	12/4/2017	P3
C	BURGLARY 2D GARAGE	1900 E FRANCIS AVE	12/5/2017	P2
C	BURGLARY 2D GARAGE	1700 E LINCOLN RD	12/6/2017	P2
C	BURGLARY 2D GARAGE	1200 E WESTVIEW CT	12/7/2017	P3
C	BURGLARY-RESIDENTIAL	6100 N ADDISON ST	12/6/2017	P4
C	BURGLARY-RESIDENTIAL	300 E PROVIDENCE AVE	12/6/2017	P4
C	BURGLARY-RESIDENTIAL	1000 E DALKE AVE	12/7/2017	P4
C	BURGLARY-RESIDENTIAL	1100 E EUCLID AVE	12/8/2017	P3
C	BURGLARY-RESIDENTIAL	1000 E SHARPSBURG AVE	12/9/2017	P4
C	MAIL THEFT (All Others)	1700 E LINCOLN RD	12/5/2017	P3
C	MAIL THEFT (From a Building)	500 E HOLLAND AVE	12/7/2017	P3
C	RETAIL THEFT W/ SPECIAL CIRCUMSTANCES	9700 N NEWPORT HWY	12/8/2017	P3
A	ROBBERY 1D PERSON (NOT PURSE SNATCHING)	200 E WEDGEWOOD AVE	12/4/2017	P4
C	THEFT OF MOTOR VEHICLE	6100 N LIDGERWOOD ST	12/4/2017	P3
C	THEFT OF MOTOR VEHICLE	1000 E COZZA DR	12/5/2017	P4
C	THEFT OF MOTOR VEHICLE	1300 E DALKE AVE	12/5/2017	P3
C	THEFT OF MOTOR VEHICLE	1000 E COZZA DR	12/8/2017	P4
C	THEFT WITH INTENT TO RESELL (Shoplifting)	9500 N NEWPORT HWY	12/8/2017	P4
C	THEFT-2D (All Other Thefts)	800 E HEROY AVE	12/5/2017	P2
C	THEFT-2D (All Other Thefts)	1000 E SHARPSBURG AVE	12/7/2017	P3
C	THEFT-2D (All Other Thefts)	5800 N DIVISION ST	12/8/2017	P3
C	THEFT-2D (From Building)	4700 N DIVISION ST	12/4/2017	P3
C	THEFT-2D (From Building)	7800 N DIVISION ST	12/4/2017	P3
C	THEFT-2D (From Motor Vehicle)	6300 N DIVISION ST	12/8/2017	P3
C	THEFT-2D (Motor Vehicle Parts or Accessories)	6300 N DIVISION ST	12/8/2017	P3
C	THEFT-3D (All Other Thefts)	600 E FRANCIS AVE	12/3/2017	P3
C	THEFT-3D (All Other Thefts)	0 E PINE RIDGE CT	12/5/2017	P3
C	THEFT-3D (From Building)	9500 N DIVISION ST	12/4/2017	P3
C	THEFT-3D (From Building)	4700 N DIVISION ST	12/5/2017	P3
C	THEFT-3D (From Building)	6300 N DIVISION ST	12/5/2017	P3
C	THEFT-3D (From Building)	1000 E SANSON AVE	12/7/2017	P3
C	THEFT-3D (From Building)	1100 E HEROY AVE	12/7/2017	P3

For protection of victim privacy, the entire address on sexual assault crimes has been redacted.

<b>A/C</b>	<b>Offense Statute</b>	<b>Address</b>	<b>Reported Date</b>	<b>Dist</b>
C	THEFT-3D (From Building)	9600 N NEWPORT HWY	12/7/2017	P2
A	THEFT-3D (From Building)	1000 E DALKE AVE	12/7/2017	P4
C	THEFT-3D (From Building)	5800 N DIVISION ST	12/9/2017	P2
C	THEFT-3D (From Motor Vehicle)	0 E CROWN AVE	12/3/2017	P3
C	THEFT-3D (From Motor Vehicle)	8400 N NEVADA ST	12/3/2017	P3
C	THEFT-3D (From Motor Vehicle)	0 E COZZA DR	12/7/2017	P3
A	THEFT-3D (From Motor Vehicle)	1200 E WESTVIEW CT	12/7/2017	P3
C	THEFT-3D (From Motor Vehicle)	9200 N COLTON ST	12/7/2017	P3
C	THEFT-3D (From Motor Vehicle)	5500 N DIVISION ST	12/9/2017	P3
C	THEFT-3D (Motor Vehicle Parts or Accessories)	3100 N DIVISION ST	12/5/2017	P3
C	THEFT-3D (Motor Vehicle Parts or Accessories)	900 E BEACON AVE	12/6/2017	P3
C	THEFT-3D (Motor Vehicle Parts or Accessories)	4700 N DIVISION ST	12/9/2017	P3
C	THEFT-3D (Shoplifting)	4700 N DIVISION ST	12/3/2017	P3
C	THEFT-3D (Shoplifting)	4700 N DIVISION ST	12/4/2017	P3
C	THEFT-3D (Shoplifting)	4700 N DIVISION ST	12/4/2017	P3
C	THEFT-3D (Shoplifting)	900 E FRANCIS AVE	12/5/2017	P3
C	THEFT-3D (Shoplifting)	4700 N DIVISION ST	12/5/2017	P3
C	THEFT-3D (Shoplifting)	9500 N NEWPORT HWY	12/5/2017	P3
C	THEFT-3D (Shoplifting)	6700 N DIVISION ST	12/7/2017	P3
C	THEFT-3D (Shoplifting)	4700 N DIVISION ST	12/7/2017	P3
C	THEFT-3D (Shoplifting)	9500 N NEWPORT HWY	12/8/2017	P3
C	THEFT-3D (Shoplifting)	6600 N DIVISION ST	12/9/2017	P3
C	THEFT-3D (Shoplifting)	4700 N DIVISION ST	12/9/2017	P3
C	THEFT-CITY (From Motor Vehicle)	1000 E COZZA DR	12/5/2017	P4
C	THEFT-CITY (Shoplifting)	9500 N NEWPORT HWY	12/3/2017	P4
C	THEFT-CITY (Shoplifting)	9200 N COLTON ST	12/4/2017	P4
C	THEFT-CITY (Shoplifting)	9200 N NEVADA ST	12/4/2017	P4
C	THEFT-CITY (Shoplifting)	9700 N NEWPORT HWY	12/4/2017	P3
C	THEFT-CITY (Shoplifting)	4700 N DIVISION ST	12/4/2017	P3
C	THEFT-CITY (Shoplifting)	9100 N NEWPORT HWY	12/5/2017	P4
C	THEFT-CITY (Shoplifting)	9100 N NEWPORT HWY	12/6/2017	P4
C	THEFT-CITY (Shoplifting)	4700 N DIVISION ST	12/7/2017	P4
C	THEFT-CITY (Shoplifting)	9500 N NEWPORT HWY	12/7/2017	P4
C	THEFT-CITY (Shoplifting)	4700 N DIVISION ST	12/9/2017	P3
A	VEHICLE PROWLING-2D/No Theft	6000 N WISCOMB ST	12/7/2017	P3
C	WEAPON(INTIMIDATE WITH)	300 E PRINCETON AVE	12/4/2017	P3
C	WEAPON(INTIMIDATE WITH)	500 E GORDON AVE	12/8/2017	P3

### **SPB3WH**

C	BURGLARY 2D FENCED AREA	1400 E FRANCIS AVE	12/6/2017	P3
C	HARASSMENT (Weapon Involved)	1600 E CROWN AVE	12/7/2017	P3
C	THEFT OF MOTOR VEHICLE	5100 N MARTIN ST	12/3/2017	P4
C	THEFT OF MOTOR VEHICLE	1500 E NEBRASKA AVE	12/4/2017	P4
C	THEFT-3D (All Other Thefts)	5200 N HELENA ST	12/4/2017	P3

**For protection of victim privacy, the entire address on sexual assault crimes has been redacted.**



<b><u>A/C</u></b>	<b><u>Offense Statute</u></b>	<b><u>Address</u></b>	<b><u>Reported Date</u></b>	<b><u>Dist</u></b>
C	THEFT-3D (From Building)	1400 E COLUMBIA AVE	12/4/2017	P3
C	THEFT-3D (From Building)	1700 E ROWAN AVE	12/6/2017	P3

POLICE SUMMARY - Ending: Saturday, December 09, 2017



## NE - Northeast District (P4)

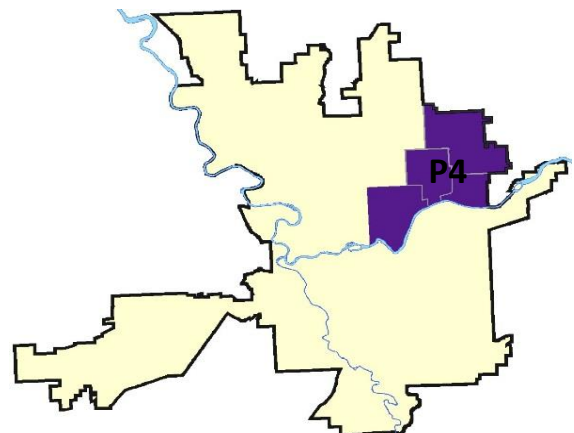
### Preliminary IBR Counts

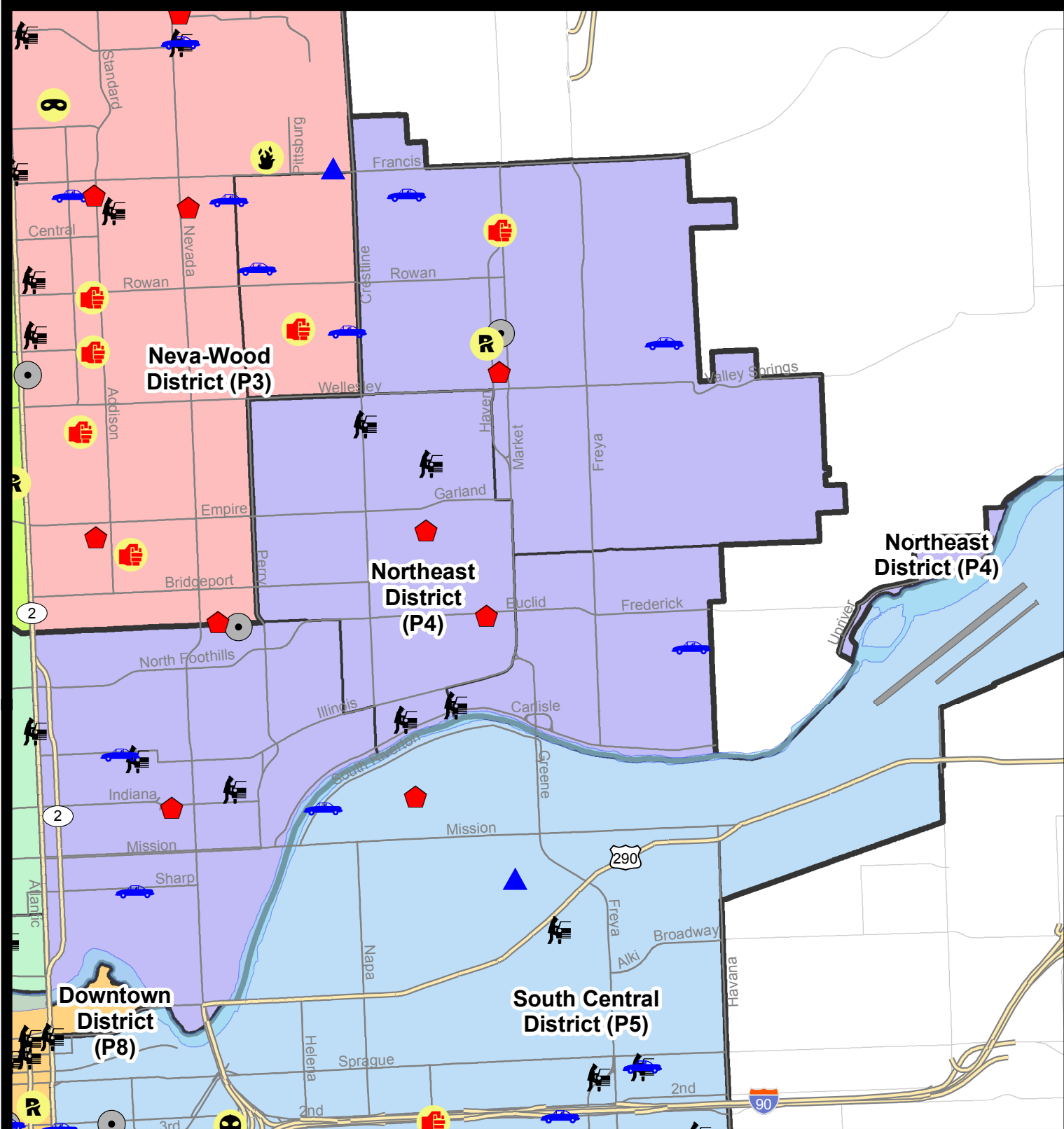
NIBRS Categories (Part 1 Selected)		7 Day Comparison			28 Day Comparison			YTD Comparison		
		Current	Prior	Percent	Current	Prior	Percent	Current	Prior	Percent
<b>Violent</b>	Criminal Homicide	0	0		0	0		1		
	Rape	2	2	0.00%	7	8	-12.50%	50		
	Robbery - Commercial	0	1	-100.00%	2	1	100.00%	18		
	Robbery - Person	0	0		2	4	-50.00%	38		
	Aggravated Assault - Non DV	1	3	-66.67%	6	9	-33.33%	79		
	Aggravated Assault - DV	0	2	-100.00%	6	3	100.00%	60		
<b>Violent Total:</b>		3	8	-62.50%	23	25	-8.00%	246		
<b>Property</b>	Burglary - Residential	4	5	-20.00%	23	19	21.05%	175		
	Burglary Garage	0	0		3	6	-50.00%	70		
	Burglary Commercial	2	1	100.00%	7	7	0.00%	67		
	Larceny	24	45	-46.67%	144	153	-5.88%	1639		
	Vehicle Theft	5	9	-44.44%	25	29	-13.79%	300		
	Arson	0	1	-100.00%	2	1	100.00%	13		
<b>Property Total:</b>		35	61	-42.62%	204	215	-5.12%	2264		
<b>Preliminary Part 1 Crime Totals:</b>		38	69	-44.93%	227	240	-5.42%	2510		
<b>Current 7 Day Period:</b>		12/3/2017 - 12/9/2017			<b>Prior 7 Day Period:</b>		11/26/2017 - 12/2/2017			
<b>Current 28 Day Period:</b>		11/12/2017 - 12/9/2017			<b>Prior 28 Day Period:</b>		10/15/2017 - 11/11/2017			
<b>Current YTD Day Period:</b>		1/1/2017 - 12/9/2017			<b>Prior YTD Period:</b>		1/1/2016 - 12/9/2016			

Prepared by SPD Crime Analysis Office - Monday, December 11, 2017

**NOTE:** SPD moved from UCR to the NIBRS reporting standard on 10/4/16 following the transition to a new RMS System. [Numbers on CompStat reports prior to this date should not be used as a comparison to those on this report.](#) Additional info on these reporting standards can be found on the FBI website: <https://ucr.fbi.gov/nibrs-overview>

This chart represents Preliminary counts of selected crime categories from Police Case Reports. Full statistical analysis to determine the confidence level of this data has not been performed. The % change columns on the preliminary counts differ from the percentage change on the NIBRS crime report, sometimes significantly. The CompStat report is designed for operational use and includes only selected NIBRS categories and coding less complex than full NIBRS rules. Official statistics for these and other NIBRS categories can be found on WASPC & FBI websites once available.





**City of Spokane**  
**Northeast District (P4)**  
**Selected Crime Codes**  
**2017-12-03 to 2017-12-09**  
 Prepared By:  
 Crime Analysis Unit  
 Spokane Police Department

**Legend**

Criminal Homicide	Robbery Person	Burglary Commercial
Rape	Aggravated Assault	Vehicle Prowling
Robbery Commercial	Burglary Residential	Vehicle Theft
	Burglary Garage	Arson

*Cases Represent LERMS Crime Codes  
 Points may indicate multiple events  
 Note: Veh Prowl is only Larceny displayed*

*For Additional Information on Incidents pertaining to an Area, Trend, or Pattern Contact Information Analysis*

0 0.2 0.4 0.8 Miles

Geographic Information System

THIS IS NOT A LEGAL DOCUMENT. The information shown on this map is compiled from various sources and is subject to constant revision. Information shown on this map should not be used to determine the location of facilities in relationship to property lines, section lines, streets, etc.

Sunday - Saturday

NE - Northeast District (P4)

12/3/2017 TO 12/9/2017



<u>A/C</u>	<u>Offense Statute</u>	<u>Address</u>	<u>Reported Date</u>	<u>Dist</u>
C	RAPE OF A CHILD-1D (RAPE)		12/7/2017	P4
<b><u>SPB4BE</u></b>				
C	BURGLARY-RESIDENTIAL	3700 N COOK ST	12/5/2017	P4
C	BURGLARY-RESIDENTIAL	3000 N REGAL ST	12/7/2017	P4
C	THEFT-3D (From Building)	3900 N MARKET ST	12/4/2017	P4
C	THEFT-3D (From Motor Vehicle)	2200 E NORTH CRESCENT AVE	12/3/2017	P4
A	THEFT-3D (From Motor Vehicle)	2100 E HEROY AVE	12/3/2017	P8
C	THEFT-3D (From Motor Vehicle)	4100 N COOK ST	12/8/2017	P3
<b><u>SPB4HI</u></b>				
C	ASSAULT-2D	5800 N MARKET ST	12/4/2017	P4
C	BURGLARY 2D COMMERCIAL	3000 E QUEEN AVE	12/7/2017	P4
C	BURGLARY-RESIDENTIAL	3000 E BROAD AVE	12/5/2017	P4
C	RAPE-2ND (RAPE)		12/6/2017	P4
C	THEFT OF MOTOR VEHICLE	2400 E DALKE AVE	12/5/2017	P4
C	THEFT OF MOTOR VEHICLE	4900 N FLORIDA ST	12/7/2017	P4
C	THEFT-3D (From Building)	3000 E QUEEN AVE	12/5/2017	P4
<b><u>SPB4LO</u></b>				
C	BURGLARY 2D COMMERCIAL	1200 E EUCLID AVE	12/7/2017	P3
C	BURGLARY-RESIDENTIAL	700 E INDIANA AVE	12/4/2017	P4
C	THEFT OF MOTOR VEHICLE	400 E MONTGOMERY AVE	12/5/2017	P4
C	THEFT OF MOTOR VEHICLE	500 E SHARP AVE	12/7/2017	P2
C	THEFT-2D (All Other Thefts)	200 E AUGUSTA AVE	12/7/2017	P4
C	THEFT-3D (All Other Thefts)	2400 N CINCINNATI ST	12/6/2017	P4
C	THEFT-3D (All Other Thefts)	500 E MISSION AVE	12/8/2017	P4
C	THEFT-3D (All Other Thefts)	2000 N HAMILTON ST	12/9/2017	P4
C	THEFT-3D (From Building)	2600 N DIVISION ST	12/4/2017	P2
C	THEFT-3D (Shoplifting)	200 E NORTH FOOTHILLS DR	12/3/2017	P2
C	THEFT-3D (Shoplifting)	2500 N DIVISION ST	12/4/2017	P4
C	THEFT-3D (Shoplifting)	2400 N DIVISION ST	12/5/2017	P2
C	THEFT-3D (Shoplifting)	2400 N DIVISION ST	12/6/2017	P4
C	THEFT-CITY (Shoplifting)	200 E NORTH FOOTHILLS DR	12/3/2017	P4
C	THEFT-CITY (Shoplifting)	2400 N DIVISION ST	12/5/2017	P1
C	THEFT-CITY (Shoplifting)	2400 N DIVISION ST	12/5/2017	P4
C	THEFT-CITY (Shoplifting)	2400 N DIVISION ST	12/7/2017	P1
A	VEHICLE PROWLING-2D/No Theft	1100 E BALDWIN AVE	12/6/2017	P4
A	VEHICLE PROWLING-2D/No Theft	2100 N STANDARD ST	12/8/2017	P4

**SPB4MI**

<b>A/C</b>	<b>Offense Statute</b>	<b>Address</b>	<b>Reported Date</b>	<b>Dist</b>
C	THEFT OF MOTOR VEHICLE	4200 E GRACE AVE	12/3/2017	P4
C	THEFT-3D (All Other Thefts)	3700 E LIBERTY AVE	12/3/2017	P4
C	THEFT-3D (From Building)	3400 E GRACE AVE	12/4/2017	P4
C	THEFT-3D (From Motor Vehicle)	2600 E UPRIVER DR	12/9/2017	P4
C	THEFT-3D (Motor Vehicle Parts or Accessories)	3400 E JACKSON AVE	12/7/2017	P4

# SPOKANE POLICE DEPARTMENT



## **SOUTH** **Police Service Area**

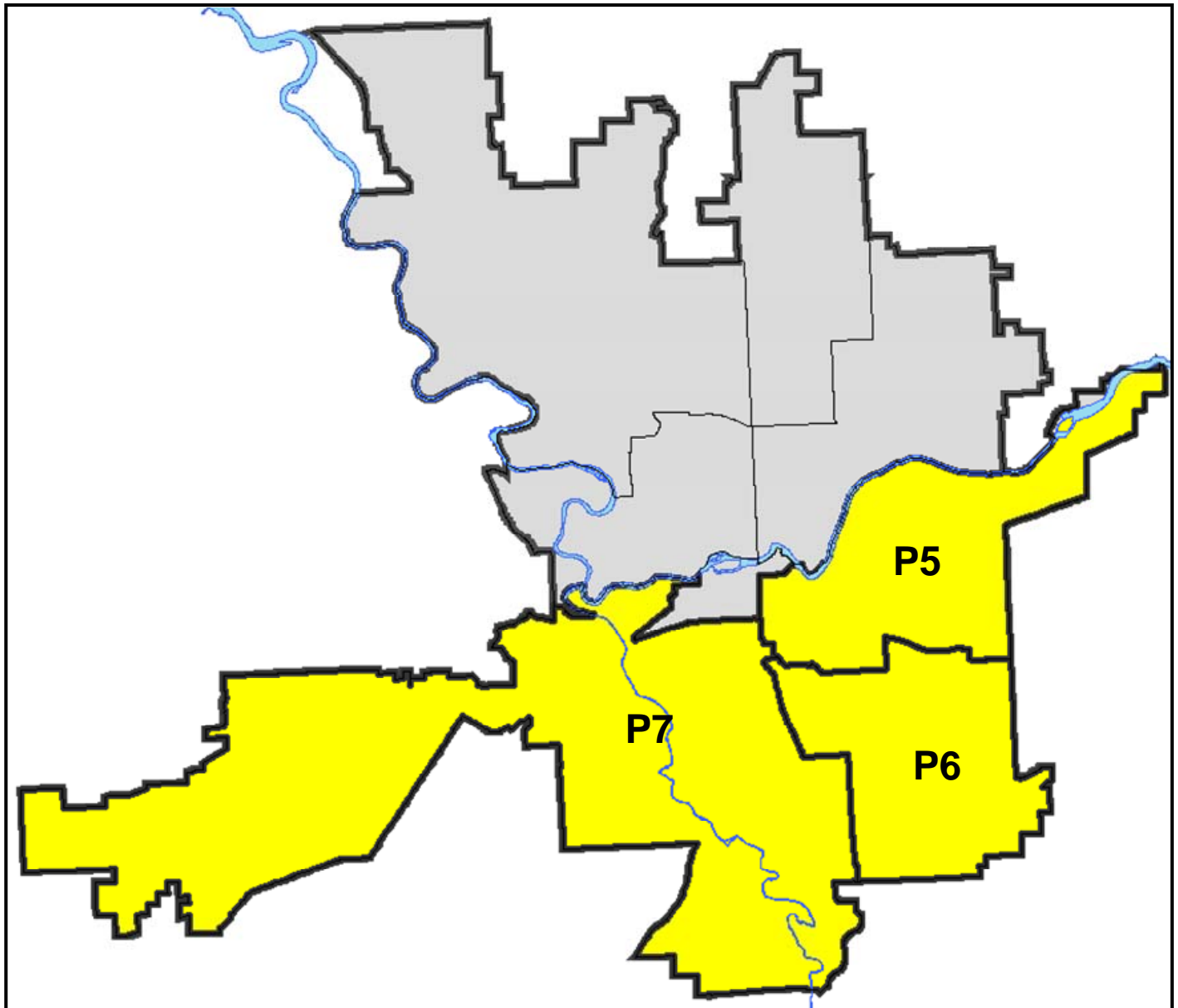
### PSA Commander

**Captain Tracie Meidl**

**South Central District (P5)**

**Southeast District (P6)**

**Southwest District (P7)**





POLICE SUMMARY - Ending: Saturday, December 09, 2017

## ***SOUTH PRECINCT (P5, P6, and P7)***



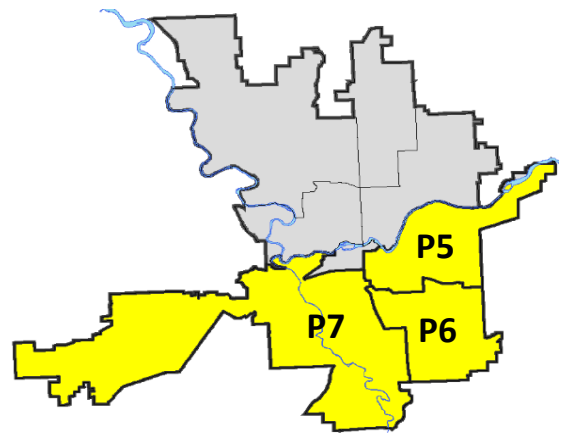
### Preliminary IBR Counts

NIBRS Categories (Part 1 Selected)		7 Day Comparison			28 Day Comparison			YTD Comparison		
		Current	Prior	Percent	Current	Prior	Percent	Current	Prior	Percent
<b>Violent</b>	Criminal Homicide	0	0		0	0		1		
	Rape	1	2	-50.00%	8	7	14.29%	94		
	Robbery - Commercial	1	0		2	0		13		
	Robbery - Person	0	1	-100.00%	7	3	133.33%	52		
	Aggravated Assault - Non DV	3	1	200.00%	8	9	-11.11%	130		
	Aggravated Assault - DV	4	3	33.33%	17	12	41.67%	114		
<b>Violent Total:</b>		9	7	28.57%	42	31	35.48%	404		
<b>Property</b>	Burglary - Residential	6	8	-25.00%	31	34	-8.82%	422		
	Burglary Garage	5	7	-28.57%	23	17	35.29%	229		
	Burglary Commercial	1	3	-66.67%	9	11	-18.18%	138		
	Larceny	64	77	-16.88%	293	308	-4.87%	3719		
	Vehicle Theft	15	10	50.00%	66	56	17.86%	627		
	Arson	0	0		0	1	-100.00%	17		
<b>Property Total:</b>		91	105	-13.33%	422	427	-1.17%	5152		
<b>Preliminary Part 1 Crime Totals:</b>		100	112	-10.71%	464	458	1.31%	5556		
<b>Current 7 Day Period:</b>		12/3/2017 - 12/9/2017			<b>Prior 7 Day Period:</b>		11/26/2017 - 12/2/2017			
<b>Current 28 Day Period:</b>		11/12/2017 - 12/9/2017			<b>Prior 28 Day Period:</b>		10/15/2017 - 11/11/2017			
<b>Current YTD Day Period:</b>		1/1/2017 - 12/9/2017			<b>Prior YTD Period:</b>		1/1/2016 - 12/9/2016			

Prepared by SPD Crime Analysis Office - Monday, December 11, 2017

**NOTE:** SPD moved from UCR to the NIBRS reporting standard on 10/4/16 following the transition to a new RMS System. [Numbers on CompStat reports prior to this date should not be used as a comparison to those on this report.](#) Additional info on these reporting standards can be found on the FBI website: <https://ucr.fbi.gov/nibrs-overview>

This chart represents Preliminary counts of selected crime categories from Police Case Reports. Full statistical analysis to determine the confidence level of this data has not been performed. The % change columns on the preliminary counts differ from the percentage change on the NIBRS crime report, sometimes significantly. The CompStat report is designed for operational use and includes only selected NIBRS categories and coding less complex than full NIBRS rules. Official statistics for these and other NIBRS categories can be found on WASPC & FBI websites once available.



POLICE SUMMARY - Ending: Saturday, December 09, 2017



## SE - South Central District (P5)

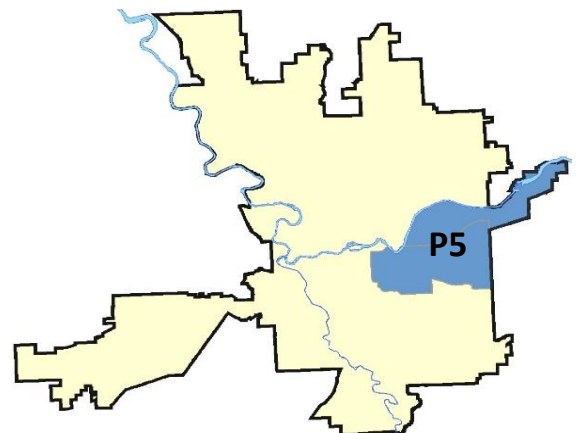
### Preliminary IBR Counts

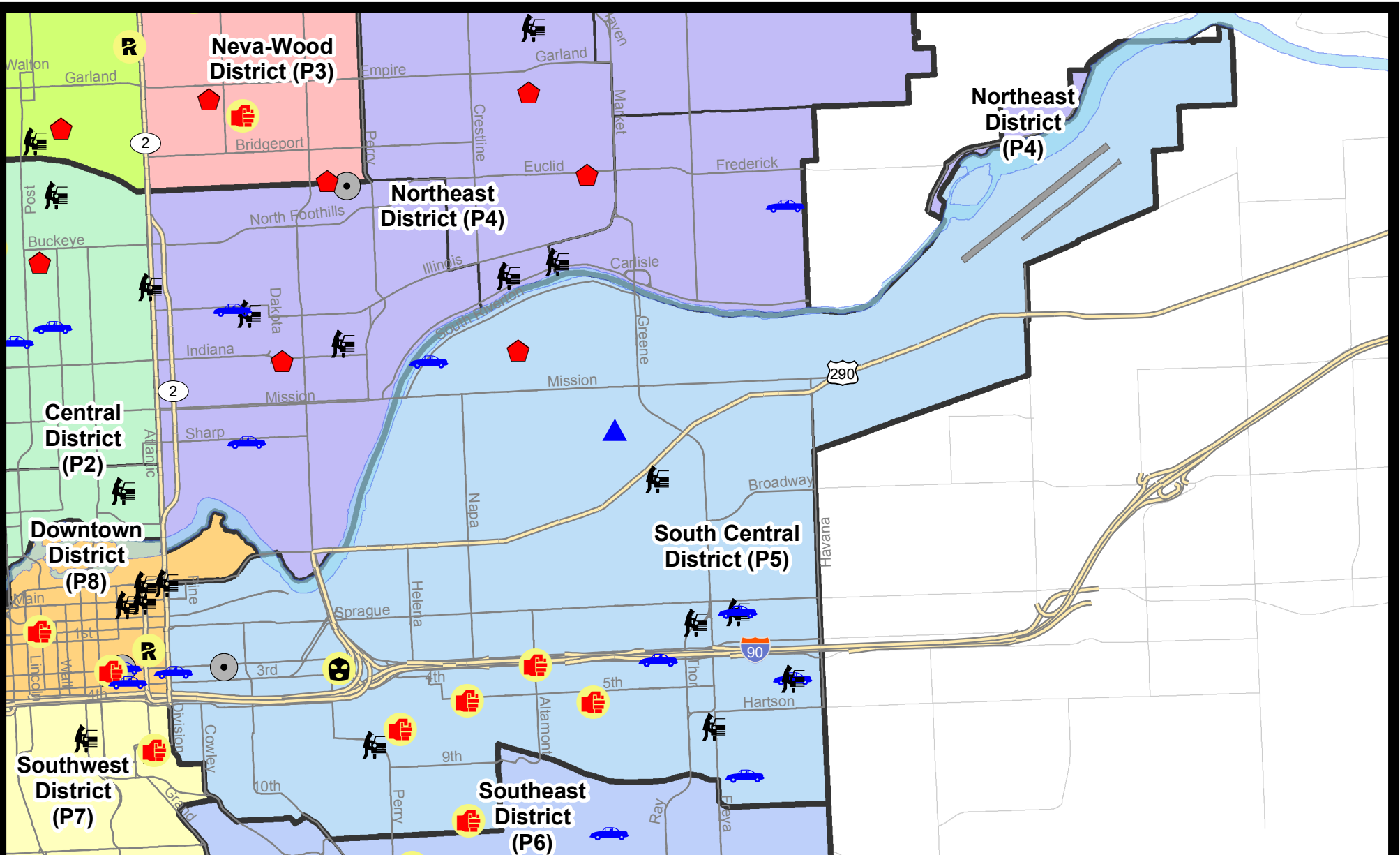
NIBRS Categories (Part 1 Selected)		7 Day Comparison			28 Day Comparison			YTD Comparison		
		Current	Prior	Percent	Current	Prior	Percent	Current	Prior	Percent
<b>Violent</b>	Criminal Homicide	0	0		0	0		0		
	Rape	0	0		1	2	-50.00%	31		
	Robbery - Commercial	1	0		1	0		7		
	Robbery - Person	0	1	-100.00%	6	1	500.00%	31		
	Aggravated Assault - Non DV	2	1	100.00%	4	5	-20.00%	70		
	Aggravated Assault - DV	3	1	200.00%	10	7	42.86%	57		
<b>Violent Total:</b>		6	3	100.00%	22	15	46.67%	196		
<b>Property</b>	Burglary - Residential	1	3	-66.67%	10	16	-37.50%	156		
	Burglary Garage	1	2	-50.00%	6	4	50.00%	53		
	Burglary Commercial	1	3	-66.67%	8	9	-11.11%	92		
	Larceny	23	34	-32.35%	111	117	-5.13%	1341		
	Vehicle Theft	8	5	60.00%	24	29	-17.24%	294		
	Arson	0	0		0	0		2		
<b>Property Total:</b>		34	47	-27.66%	159	175	-9.14%	1938		
<b>Preliminary Part 1 Crime Totals:</b>		40	50	-20.00%	181	190	-4.74%	2134		
<b>Current 7 Day Period:</b>		12/3/2017 - 12/9/2017			<b>Prior 7 Day Period:</b>		11/26/2017 - 12/2/2017			
<b>Current 28 Day Period:</b>		11/12/2017 - 12/9/2017			<b>Prior 28 Day Period:</b>		10/15/2017 - 11/11/2017			
<b>Current YTD Day Period:</b>		1/1/2017 - 12/9/2017			<b>Prior YTD Period:</b>		1/1/2016 - 12/9/2016			

Prepared by SPD Crime Analysis Office - Monday, December 11, 2017

**NOTE:** SPD moved from UCR to the NIBRS reporting standard on 10/4/16 following the transition to a new RMS System. [Numbers on CompStat reports prior to this date should not be used as a comparison to those on this report.](#) Additional info on these reporting standards can be found on the FBI website: <https://ucr.fbi.gov/nibrs-overview>

This chart represents Preliminary counts of selected crime categories from Police Case Reports. Full statistical analysis to determine the confidence level of this data has not been performed. The % change columns on the preliminary counts differ from the percentage change on the NIBRS crime report, sometimes significantly. The CompStat report is designed for operational use and includes only selected NIBRS categories and coding less complex than full NIBRS rules. Official statistics for these and other NIBRS categories can be found on WASPC & FBI websites once available.





**City of Spokane**  
**South Central District (P5)**  
**Selected**  
**Crime Types**  
**2017-12-03 to 2017-12-09**  
 Prepared By:  
 Crime Analysis Unit  
 Spokane Police Department

**Legend**


**NIBRS Events**

- |                   |                    |                      |                     |
|-------------------|--------------------|----------------------|---------------------|
| Criminal Homicide | Robbery Commercial | Aggravated Assault   | Burglary Commercial |
| Rape              | Robbery Person     | Burglary Residential | Vehicle Prowling    |
|                   |                    | Burglary Garage      | Vehicle Theft       |
|                   |                    | Arson                |                     |

*Cases Represent LERMS Crime Codes  
 Points may indicate multiple events  
 Note: Veh Prowl is only Larceny category displayed*



*For Additional Information on Incidents  
 pertaining to an Area, Trend, or Pattern  
 Contact Information Analysis*



**THIS IS NOT A LEGAL DOCUMENT:**  
*The information shown on this map is compiled from various sources and is subject to constant revision. Information shown on this map should not be used to determine the location of facilities in relationship to property lines, section lines, streets, etc.*

Sunday - Saturday

12/3/2017 TO 12/9/2017

SE - South Central District (P5)



<b>A/C</b>	<b>Offense Statute</b>	<b>Address</b>	<b>Reported Date</b>	<b>Dist</b>
<b><u>SPC5EC</u></b>				
C	ASSAULT - 4D (Weapon Involved)	2700 E 6TH AVE	12/8/2017	P5
C	ASSAULT OF A CHILD-2D	1800 E 13TH AVE	12/5/2017	P6
C	ASSAULT-1D	300 S ALTAMONT ST	12/4/2017	P6
C	ASSAULT-2D	1900 E 5TH AVE	12/4/2017	P6
C	ASSAULT-2D	1400 E HARTSON AVE	12/6/2017	P6
C	BURGLARY 2D COMMERCIAL	300 E 2ND AVE	12/9/2017	P6
C	BURGLARY 2D FENCED AREA	3400 E SPRINGFIELD AVE	12/4/2017	P5
C	BURGLARY 2D FENCED AREA	600 E 3RD AVE	12/9/2017	P6
C	ROBBERY 2D COMMERCIAL (NOT PURSE SNATCHING)	1000 E 3RD AVE	12/6/2017	P6
C	THEFT OF MOTOR VEHICLE	E 3RD AVE / S RAY ST	12/5/2017	P6
C	THEFT OF MOTOR VEHICLE	200 S DIVISION ST	12/7/2017	P5
C	THEFT OF MOTOR VEHICLE	4000 E 5TH AVE	12/8/2017	P6
C	THEFT OF MOTOR VEHICLE	3700 E 1ST AVE	12/8/2017	P5
A	THEFT OF MOTOR VEHICLE	3700 E 1ST AVE	12/8/2017	P5
C	THEFT OF MOTOR VEHICLE	3700 E 11TH AVE	12/9/2017	P6
C	THEFT-1D (All Other Thefts)	600 E 3RD AVE	12/9/2017	P6
C	THEFT-2D (All Other Thefts)	600 S RAY ST	12/5/2017	P5
C	THEFT-2D (All Other Thefts)	2400 E TRENT AVE	12/7/2017	P5
C	THEFT-2D (From Building)	100 S RAY ST	12/8/2017	P5
C	THEFT-2D (From Motor Vehicle)	700 S FREYA ST	12/9/2017	P5
C	THEFT-3D (All Other Thefts)	400 E 5TH AVE	12/6/2017	P6
C	THEFT-3D (All Other Thefts)	2300 E 4TH AVE	12/6/2017	P5
C	THEFT-3D (From Building)	600 S RICHARD ALLEN CT	12/3/2017	P5
C	THEFT-3D (From Building)	300 E 2ND AVE	12/9/2017	P6
C	THEFT-3D (From Motor Vehicle)	E SPOKANE FALLS BLVD / N DIVISION ST	12/3/2017	P8
A	THEFT-3D (From Motor Vehicle)	3200 E TRENT AVE	12/4/2017	P5
C	THEFT-3D (From Motor Vehicle)	1200 E NEWARK AVE	12/4/2017	P5
A	THEFT-3D (From Motor Vehicle)	4000 E 5TH AVE	12/6/2017	P5
C	THEFT-3D (From Motor Vehicle)	100 S FERRALL ST	12/6/2017	P5
A	THEFT-3D (From Motor Vehicle)	3700 E 1ST AVE	12/8/2017	P5
C	THEFT-3D (Shoplifting)	4100 E SPRAGUE AVE	12/6/2017	P6
C	THEFT-CITY (Shoplifting)	400 S THOR ST	12/3/2017	P6
C	THEFT-CITY (Shoplifting)	300 S ALTAMONT ST	12/9/2017	P6
C	TMVWOP-2D	E 3RD AVE / S RAY ST	12/5/2017	P6
<b><u>SPC5GP</u></b>				
C	BURGLARY 1D RESIDENTIAL	1700 N ALTAMONT ST	12/8/2017	P6
C	BURGLARY 2D GARAGE	3000 E BOONE AVE	12/7/2017	P5
C	THEFT OF MOTOR VEHICLE	1700 E SOUTH RIVERTON AVE	12/7/2017	P6

For protection of victim privacy, the entire address on sexual assault crimes has been redacted.

<b><u>A/C</u></b>	<b><u>Offense Statute</u></b>	<b><u>Address</u></b>	<b><u>Reported Date</u></b>	<b><u>Dist</u></b>
C	THEFT-2D (Motor Vehicle Parts or Accessories)	2900 E MISSION AVE	12/5/2017	P5
C	THEFT-3D (Motor Vehicle Parts or Accessories)	1900 E SOUTH RIVERTON AVE	12/4/2017	P5
C	THEFT-3D (Motor Vehicle Parts or Accessories)	1400 N COOK ST	12/8/2017	P5

POLICE SUMMARY - Ending: Saturday, December 09, 2017



## SE - Southeast District (P6)

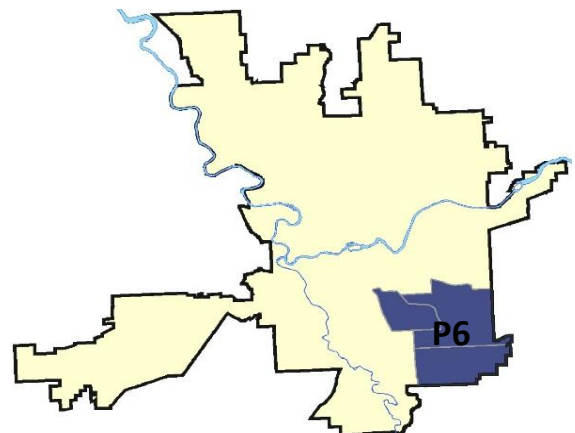
### Preliminary IBR Counts

NIBRS Categories (Part 1 Selected)		7 Day Comparison			28 Day Comparison			YTD Comparison		
		Current	Prior	Percent	Current	Prior	Percent	Current	Prior	Percent
<b>Violent</b>	Criminal Homicide	0	0		0	0		0		
	Rape	0	0		2	2	0.00%	28		
	Robbery - Commercial	0	0		1	0		4		
	Robbery - Person	0	0		0	1	-100.00%	9		
	Aggravated Assault - Non DV	0	0		0	1	-100.00%	18		
	Aggravated Assault - DV	1	0		2	1	100.00%	17		
<b>Violent Total:</b>		1	0		5	5	0.00%	76		
<b>Property</b>	Burglary - Residential	2	2	0.00%	10	14	-28.57%	124		
	Burglary Garage	3	1	200.00%	9	8	12.50%	85		
	Burglary Commercial	0	0		0	1	-100.00%	10		
	Larceny	15	17	-11.76%	79	82	-3.66%	931		
	Vehicle Theft	3	3	0.00%	18	11	63.64%	127		
	Arson	0	0		0	1	-100.00%	8		
<b>Property Total:</b>		23	23	0.00%	116	117	-0.85%	1285		
<b>Preliminary Part 1 Crime Totals:</b>		24	23	4.35%	121	122	-0.82%	1361		
<b>Current 7 Day Period:</b>		12/3/2017 - 12/9/2017			<b>Prior 7 Day Period:</b>		11/26/2017 - 12/2/2017			
<b>Current 28 Day Period:</b>		11/12/2017 - 12/9/2017			<b>Prior 28 Day Period:</b>		10/15/2017 - 11/11/2017			
<b>Current YTD Day Period:</b>		1/1/2017 - 12/9/2017			<b>Prior YTD Period:</b>		1/1/2016 - 12/9/2016			

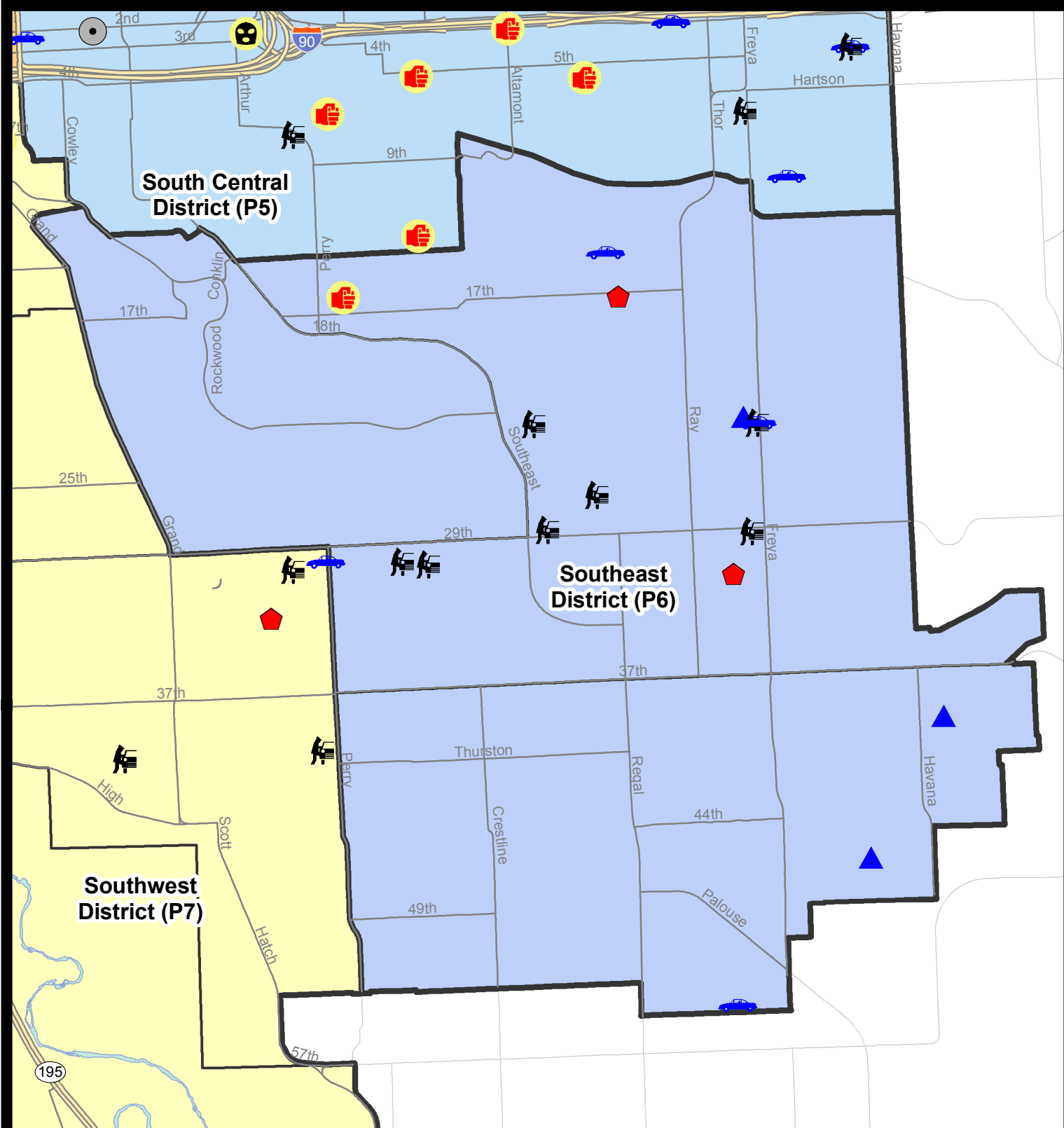
Prepared by SPD Crime Analysis Office - Monday, December 11, 2017

**NOTE:** SPD moved from UCR to the NIBRS reporting standard on 10/4/16 following the transition to a new RMS System. [Numbers on CompStat reports prior to this date should not be used as a comparison to those on this report.](#) Additional info on these reporting standards can be found on the FBI website: <https://ucr.fbi.gov/nibrs-overview>

This chart represents Preliminary counts of selected crime categories from Police Case Reports. Full statistical analysis to determine the confidence level of this data has not been performed. The % change columns on the preliminary counts differ from the percentage change on the NIBRS crime report, sometimes significantly. The CompStat report is designed for operational use and includes only selected NIBRS categories and coding less complex than full NIBRS rules. Official statistics for these and other NIBRS categories can be found on WASPC & FBI websites once available.







**City of Spokane**  
**Southeast District (P6)**  
**Selected**  
**Crime Codes**  
**2017-12-03 to 2017-12-09**  
 Prepared By:  
 Crime Analysis Unit  
 Spokane Police Department

**Legend**

**NIBRS Events**



Criminal Homicide



Rape



Robbery Commercial



Robbery Person



Aggravated Assault



Burglary Residential



Burglary Commercial



Burglary Garage



Burglary Commercial



Vehicle Prowling



Vehicle Theft



Arson



Cases Represent LERMS Crime Codes  
 Points may indicate multiple events  
 Note: Veh Prowl is only Larceny displayed

For Additional Information on  
 Incidents pertaining to an  
 Area, Trend, or Pattern  
 Contact Information Analysis

0 0.15 0.3 0.6 Miles



**THIS IS NOT A LEGAL DOCUMENT:**  
 The information shown on this map is compiled  
 from various sources and is subject to constant  
 revision. Information shown on this map should  
 not be used to determine the location of facilities  
 in relationship to property lines, section lines,  
 streets, etc.

Sunday - Saturday

SE - Southeast District (P6)

12/3/2017 TO 12/9/2017



<b>A/C</b>	<b>Offense Statute</b>	<b>Address</b>	<b>Reported Date</b>	<b>Dist</b>
<b><u>SPC6LH</u></b>				
C	ASSAULT - 4D (Weapon Involved)	1500 E 16TH AVE	12/9/2017	P6
C	BURGLARY 2D GARAGE	3500 E 23RD AVE	12/3/2017	P6
C	BURGLARY-RESIDENTIAL	3400 E 31ST AVE	12/7/2017	P6
C	BURGLARY-RESIDENTIAL	2900 E 17TH AVE	12/7/2017	P6
C	MAIL THEFT (All Others)	1600 S SOUTHEAST BLVD	12/5/2017	P6
C	MAIL THEFT (All Others)	3300 E CONGRESS AVE	12/7/2017	P6
C	THEFT OF MOTOR VEHICLE	3500 E 23RD AVE	12/4/2017	P6
C	THEFT OF MOTOR VEHICLE	1400 S REGAL ST	12/9/2017	P6
C	THEFT-1D (All Other Thefts)	4000 E 25TH AVE	12/8/2017	P6
C	THEFT-2D (All Other Thefts)	3400 E 31ST AVE	12/4/2017	P6
C	THEFT-2D (From Building)	3500 E 23RD AVE	12/6/2017	P6
C	THEFT-2D (From Motor Vehicle)	2800 E 27TH AVE	12/7/2017	P6
C	THEFT-3D (From Building)	3100 E 36TH AVE	12/8/2017	P6
C	THEFT-3D (From Motor Vehicle)	2300 S SOUTHEAST BLVD	12/5/2017	P6
C	THEFT-3D (From Motor Vehicle)	2500 E 29TH AVE	12/5/2017	P6
A	THEFT-3D (From Motor Vehicle)	2900 S WATERFORD DR	12/6/2017	P6
C	THEFT-3D (From Motor Vehicle)	S PITTSBURG ST / E 30TH AVE	12/6/2017	P6
C	THEFT-3D (From Motor Vehicle)	3500 E 29TH AVE	12/8/2017	P6
C	THEFT-CITY (From Motor Vehicle)	3500 E 23RD AVE	12/4/2017	P6
<b><u>SPC6RW</u></b>				
C	THEFT-3D (Shoplifting)	1300 S GRAND BLVD	12/7/2017	P6
<b><u>SPC6SG</u></b>				
C	BURGLARY 2D GARAGE	4000 E SUMAC DR	12/8/2017	P6
C	BURGLARY 2D GARAGE	4400 E 40TH AVE	12/9/2017	P6
C	THEFT OF MOTOR VEHICLE	3300 E 55TH AVE	12/5/2017	P6
C	THEFT-3D (Motor Vehicle Parts or Accessories)	5100 S REGAL ST	12/6/2017	P5

POLICE SUMMARY - Ending: Saturday, December 09, 2017



## SW - Southwest District (P7)

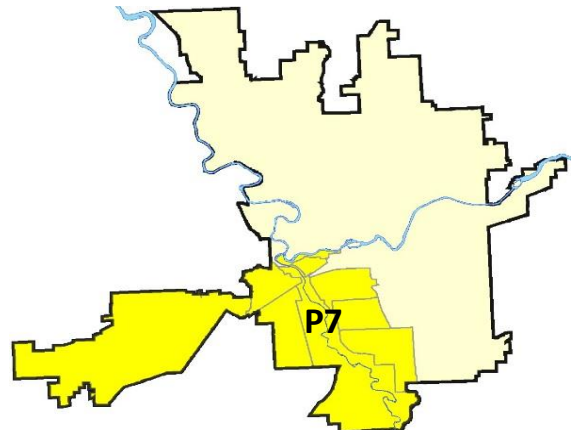
### Preliminary IBR Counts

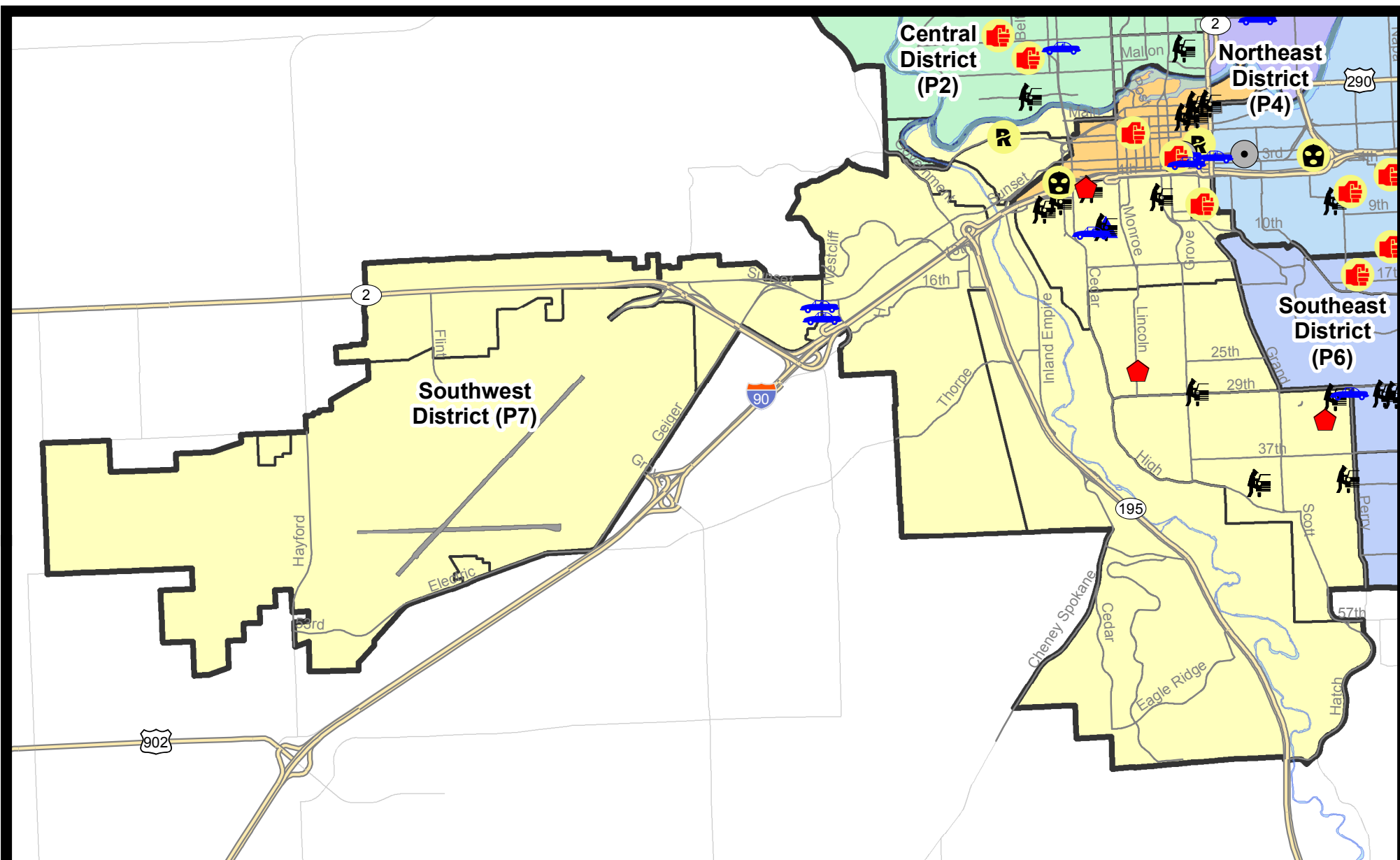
NIBRS Categories (Part 1 Selected)		7 Day Comparison			28 Day Comparison			YTD Comparison		
		Current	Prior	Percent	Current	Prior	Percent	Current	Prior	Percent
<b>Violent</b>	Criminal Homicide	0	0		0	0		1		
	Rape	1	2	-50.00%	5	3	66.67%	35		
	Robbery - Commercial	0	0		0	0		2		
	Robbery - Person	0	0		1	1	0.00%	12		
	Aggravated Assault - Non DV	1	0		4	3	33.33%	42		
	Aggravated Assault - DV	0	2	-100.00%	5	4	25.00%	40		
<b>Violent Total:</b>		2	4	-50.00%	15	11	36.36%	132		
<b>Property</b>	Burglary - Residential	3	3	0.00%	11	4	175.00%	142		
	Burglary Garage	1	4	-75.00%	8	5	60.00%	91		
	Burglary Commercial	0	0		1	1	0.00%	36		
	Larceny	26	26	0.00%	103	109	-5.50%	1447		
	Vehicle Theft	4	2	100.00%	24	16	50.00%	206		
	Arson	0	0		0	0		7		
<b>Property Total:</b>		34	35	-2.86%	147	135	8.89%	1929		
<b>Preliminary Part 1 Crime Totals:</b>		36	39	-7.69%	162	146	10.96%	2061		
<b>Current 7 Day Period:</b>		12/3/2017 - 12/9/2017			<b>Prior 7 Day Period:</b>		11/26/2017 - 12/2/2017			
<b>Current 28 Day Period:</b>		11/12/2017 - 12/9/2017			<b>Prior 28 Day Period:</b>		10/15/2017 - 11/11/2017			
<b>Current YTD Day Period:</b>		1/1/2017 - 12/9/2017			<b>Prior YTD Period:</b>		1/1/2016 - 12/9/2016			

Prepared by SPD Crime Analysis Office - Monday, December 11, 2017

**NOTE:** SPD moved from UCR to the NIBRS reporting standard on 10/4/16 following the transition to a new RMS System. [Numbers on CompStat reports prior to this date should not be used as a comparison to those on this report.](#) Additional info on these reporting standards can be found on the FBI website: <https://ucr.fbi.gov/nibrs-overview>

This chart represents Preliminary counts of selected crime categories from Police Case Reports. Full statistical analysis to determine the confidence level of this data has not been performed. The % change columns on the preliminary counts differ from the percentage change on the NIBRS crime report, sometimes significantly. The CompStat report is designed for operational use and includes only selected NIBRS categories and coding less complex than full NIBRS rules. Official statistics for these and other NIBRS categories can be found on WASPC & FBI websites once available.





**City of Spokane**  
**Southwest District (P7)**  
**Selected**  
**Crime Types**  
**2017-12-03 to 2017-12-09**

Prepared By:  
**Crime Analysis Unit**  
**Spokane Police Department**

**Legend**

**NIBRS Events**



Robbery Commercial

Robbery Person

Aggravated Assault

Burglary Residential

Burglary Garage

Burglary Commercial

Vehicle Prowling

Vehicle Theft

Arson

Cases Represent LERMS Crime Codes  
 Points may indicate multiple events  
 Note: Veh Prowl is only Larceny category displayed



For Additional Information on Incidents  
 pertaining to an Area, Trend, or Pattern  
 Contact Information Analysis

0 0.2 0.4 0.6 0.8 1 1.2 1.4 1.6 Miles



**THIS IS NOT A LEGAL DOCUMENT:**  
 The information shown on this map is compiled  
 from various sources and is subject to constant  
 revision. Information shown on this map should  
 not be used to determine the location of facilities  
 in relationship to property lines, section lines,  
 streets, etc.



Sunday - Saturday

SE - Southwest District (P7)

12/3/2017 TO 12/9/2017



<b>A/C</b>	<b>Offense Statute</b>	<b>Address</b>	<b>Reported Date</b>	<b>Dist</b>
<b>SPD7BA</b>				
C	MAIL THEFT (From a Building)	100 S OAK ST	12/6/2017	P7
C	RAPE-1ST DEG (RAPE)		12/9/2017	P7
C	THEFT-2D (All Other Thefts)	100 S COEUR D ALENE ST	12/5/2017	P7
C	THEFT-2D (All Other Thefts)	1900 W SUNSET BLVD	12/5/2017	P7
C	THEFT-3D (All Other Thefts)	2100 W PACIFIC AVE	12/8/2017	P7
C	THEFT-3D (Motor Vehicle Parts or Accessories)	2100 W RIVERSIDE AVE	12/9/2017	P7
<b>SPD7CH</b>				
C	ASSAULT-1D	100 W 8TH AVE	12/3/2017	P7
C	BURGLARY 2D GARAGE	1100 W 9TH AVE	12/4/2017	P7
C	BURGLARY-RESIDENTIAL	1300 W 5TH AVE	12/7/2017	P7
C	THEFT OF MOTOR VEHICLE	1300 W 10TH AVE	12/6/2017	P7
C	THEFT-1D (From Building)	400 S WASHINGTON ST	12/6/2017	P8
C	THEFT-2D (From Building)	900 W 5TH AVE	12/7/2017	P7
C	THEFT-2D (From Motor Vehicle)	600 S STEVENS ST	12/4/2017	P7
C	THEFT-3D (From Building)	800 W 5TH AVE	12/6/2017	P7
C	THEFT-3D (From Motor Vehicle)	1100 W 9TH AVE	12/4/2017	P7
C	THEFT-3D (From Motor Vehicle)	W 5TH AVE / S ADAMS ST	12/4/2017	P7
C	THEFT-3D (From Motor Vehicle)	700 S OAK ST	12/6/2017	P5
C	THEFT-3D (From Motor Vehicle)	100 W 8TH AVE	12/6/2017	P7
C	THEFT-3D (From Motor Vehicle)	1600 W 6TH AVE	12/8/2017	P7
C	THEFT-3D (Motor Vehicle Parts or Accessories)	1800 W 9TH AVE	12/5/2017	P7
C	THEFT-3D (Motor Vehicle Parts or Accessories)	700 S OAK ST	12/6/2017	P5
<b>SPD7CS</b>				
C	BURGLARY-RESIDENTIAL	1000 E 33RD AVE	12/7/2017	P6
C	THEFT OF MOTOR VEHICLE	2900 S PERRY ST	12/7/2017	P6
C	THEFT(FIREARM) (From Motor Vehicle)	3900 S LAMONTE ST	12/6/2017	P7
C	THEFT-2D (From Motor Vehicle)	3900 S LAMONTE ST	12/6/2017	P7
C	THEFT-3D (From Motor Vehicle)	1300 E 40TH AVE	12/5/2017	P5
C	THEFT-3D (From Motor Vehicle)	1200 E 30TH AVE	12/6/2017	P5
C	THEFT-3D (Shoplifting)	800 E 29TH AVE	12/6/2017	P7
C	VEHICLE PROWLING 2ND	3900 S LAMONTE ST	12/6/2017	P7
<b>SPD7MC</b>				
C	BURGLARY-RESIDENTIAL	800 W 26TH AVE	12/4/2017	P7
C	THEFT-2D (From Motor Vehicle)	100 W 29TH AVE	12/6/2017	P7
<b>SPD7WH</b>				
C	THEFT OF MOTOR VEHICLE	2000 S ASSEMBLY ST	12/8/2017	P7
C	THEFT-3D (From Building)	2700 W SUNSET BLVD	12/4/2017	P7

For protection of victim privacy, the entire address on sexual assault crimes has been redacted.

<b><u>A/C</u></b>	<b><u>Offense Statute</u></b>	<b><u>Address</u></b>	<b><u>Reported Date</u></b>	<b><u>Dist</u></b>
C	THEFT-3D (From Building)	2800 W 7TH AVE	12/5/2017	P7
<b><u>SPD7WP</u></b>				
C	THEFT OF MOTOR VEHICLE	1700 S ASSEMBLY ST	12/3/2017	P7
C	THEFT-3D (All Other Thefts)	9000 W US 2 HWY	12/8/2017	P7



# SPOKANE POLICE DEPARTMENT

## DOWNTOWN

## Police Service Area



PSA Commander

**Captain David Singley**



POLICE SUMMARY - Ending: Saturday, December 09, 2017

## DOWNTOWN PRECINCT (P8)



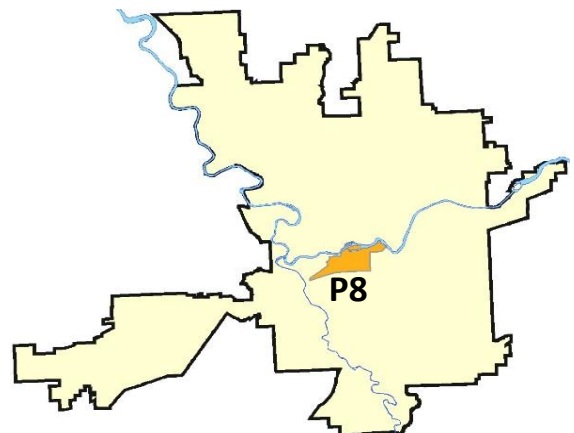
### Preliminary IBR Counts

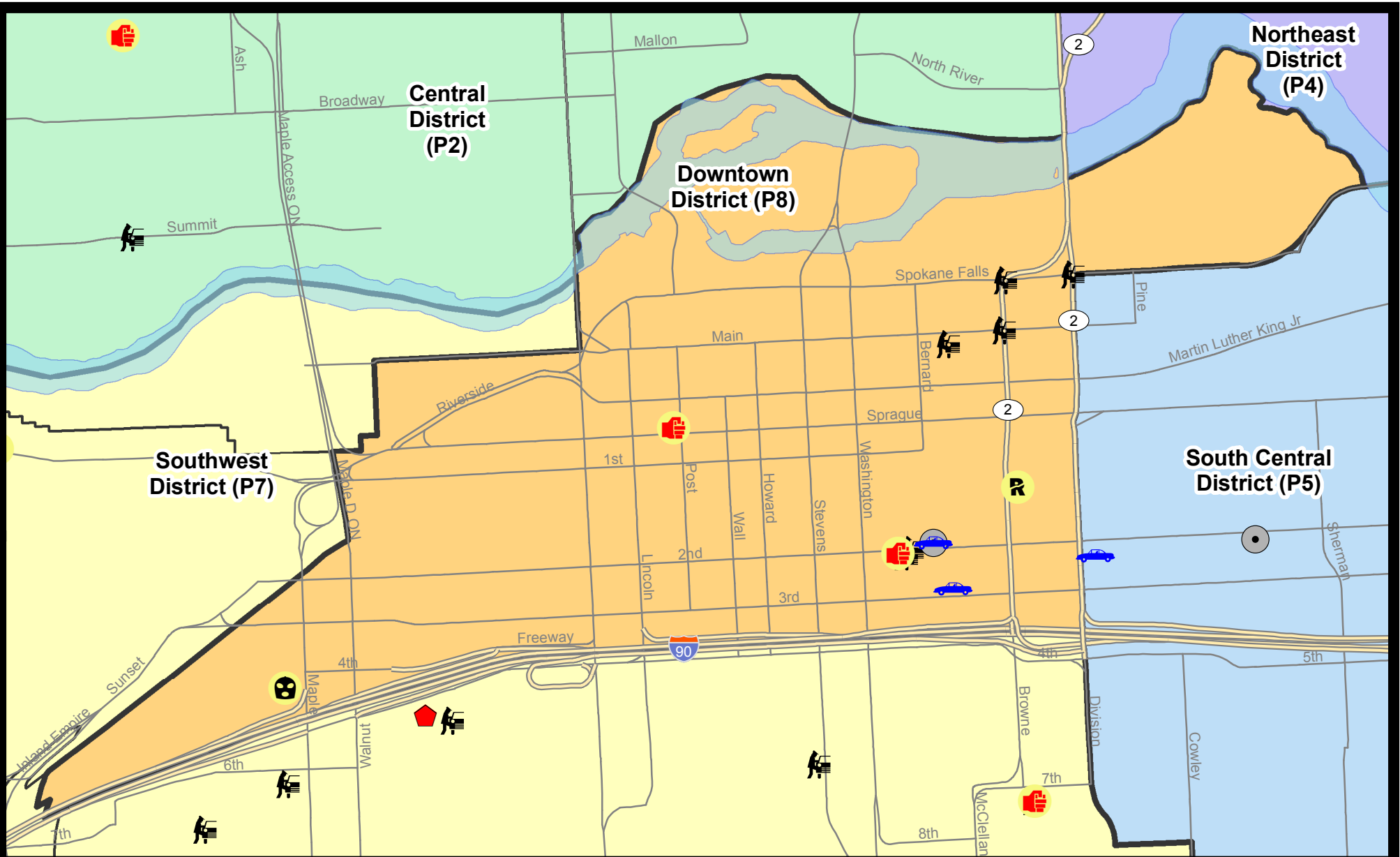
NIBRS Categories (Part 1 Selected)		7 Day Comparison			28 Day Comparison			YTD Comparison		
		Current	Prior	Percent	Current	Prior	Percent	Current	Prior	Percent
<b>Violent</b>	Criminal Homicide	0	0		0	0		0		
	Rape	1	1	0.00%	2	4	-50.00%	25		
	Robbery - Commercial	1	0		1	0		2		
	Robbery - Person	1	3	-66.67%	5	6	-16.67%	45		
	Aggravated Assault - Non DV	2	6	-66.67%	11	9	22.22%	100		
	Aggravated Assault - DV	0	1	-100.00%	2	1	100.00%	19		
<b>Violent Total:</b>		5	11	-54.55%	21	20	5.00%	191		
<b>Property</b>	Burglary - Residential	0	2	-100.00%	5	2	150.00%	35		
	Burglary Garage	0	0		0	1	-100.00%	2		
	Burglary Commercial	1	0		3	6	-50.00%	40		
	Larceny	22	30	-26.67%	102	106	-3.77%	1136		
	Vehicle Theft	2	3	-33.33%	9	6	50.00%	58		
	Arson	0	1	-100.00%	2	1	100.00%	3		
<b>Property Total:</b>		25	36	-30.56%	121	122	-0.82%	1274		
<b>Preliminary Part 1 Crime Totals:</b>		30	47	-36.17%	142	142	0.00%	1465		
<b>Current 7 Day Period:</b>		12/3/2017 - 12/9/2017			<b>Prior 7 Day Period:</b>		11/26/2017 - 12/2/2017			
<b>Current 28 Day Period:</b>		11/12/2017 - 12/9/2017			<b>Prior 28 Day Period:</b>		10/15/2017 - 11/11/2017			
<b>Current YTD Day Period:</b>		1/1/2017 - 12/9/2017			<b>Prior YTD Period:</b>		1/1/2016 - 12/9/2016			

Prepared by SPD Crime Analysis Office - Monday, December 11, 2017

**NOTE:** SPD moved from UCR to the NIBRS reporting standard on 10/4/16 following the transition to a new RMS System. [Numbers on CompStat reports prior to this date should not be used as a comparison to those on this report.](#) Additional info on these reporting standards can be found on the FBI website: <https://ucr.fbi.gov/nibrs-overview>

This chart represents Preliminary counts of selected crime categories from Police Case Reports. Full statistical analysis to determine the confidence level of this data has not been performed. The % change columns on the preliminary counts differ from the percentage change on the NIBRS crime report, sometimes significantly. The CompStat report is designed for operational use and includes only selected NIBRS categories and coding less complex than full NIBRS rules. Official statistics for these and other NIBRS categories can be found on WASPC & FBI websites once available.




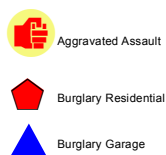



**City of Spokane**  
**Downtown District (P8)**  
**Selected**  
**Crime Types**  
**2017-12-03 to 2017-12-09**

Prepared By:  
 Crime Analysis Unit  
 Spokane Police Department

**Legend**

**NIBRS Events**



Cases Represent LERMS Crime Codes  
 Points may indicate multiple events  
 Note: Veh Prowl is only Larceny category displayed



For Additional Information on Incidents  
 pertaining to an Area, Trend, or Pattern  
 Contact Information Analysis

0 0.2 Miles



**THIS IS NOT A LEGAL DOCUMENT:**  
 The information shown on this map is compiled  
 from various sources and is subject to constant  
 revision. Information shown on this map should  
 not be used to determine the location of facilities  
 in relationship to property lines, section lines,  
 streets, etc.



Sunday - Saturday

12/3/2017 TO 12/9/2017

SW - Downtown District (P8)



<b>A/C</b>	<b>Offense Statute</b>	<b>Address</b>	<b>Reported Date</b>	<b>Dist</b>
A	ROBBERY 1D PERSON (NOT PURSE SNATCHING)	100 BLOCK S STATE ST	12/3/2017	P8
C	THEFT-3D (Motor Vehicle Parts or Accessories)	<UNKNOWN>	12/5/2017	P8
<b><u>SPD8RS</u></b>				
C	ASSAULT-2D	300 W 2ND AVE	12/4/2017	P8
C	ASSAULT-3D (d)or(f) (Weapon/Instrument/Bodily Harm)	0 N POST ST	12/8/2017	P8
C	BURGLARY 2D COMMERCIAL	200 W 2ND AVE	12/5/2017	P8
C	MAIL THEFT (All Others)	200 S WALL ST	12/6/2017	P8
C	RAPE-3D (RAPE)		12/6/2017	P8
C	ROBBERY 2D COMMERCIAL (NOT PURSE SNATCHING)	400 S MAPLE ST	12/6/2017	P8
C	THEFT OF MOTOR VEHICLE	200 W 2ND AVE	12/5/2017	P8
C	THEFT OF MOTOR VEHICLE	200 W 3RD AVE	12/5/2017	P8
C	THEFT-2D (All Other Thefts)	700 W RIVERSIDE AVE	12/5/2017	P8
C	THEFT-2D (From Building)	200 W 1ST AVE	12/7/2017	P8
C	THEFT-2D (From Motor Vehicle)	S BERNARD ST / W 2ND AVE	12/4/2017	P8
C	THEFT-2D (From Motor Vehicle)	300 W 2ND AVE	12/9/2017	P8
C	THEFT-3D (All Other Thefts)	300 W RIVERSIDE AVE	12/6/2017	P8
C	THEFT-3D (All Other Thefts)	0 W PACIFIC AVE	12/6/2017	P8
C	THEFT-3D (All Other Thefts)	200 W SPRAGUE AVE	12/8/2017	P8
C	THEFT-3D (From Building)	100 W 3RD AVE	12/3/2017	P8
C	THEFT-3D (From Building)	700 W RIVERSIDE AVE	12/7/2017	P8
C	THEFT-3D (From Building)	700 W RIVERSIDE AVE	12/8/2017	P8
C	THEFT-3D (From Motor Vehicle)	W SPOKANE FALLS BLVD / N DIVISION ST	12/5/2017	P8
C	THEFT-3D (From Motor Vehicle)	N BROWNE ST / W MAIN AVE	12/6/2017	P8
C	THEFT-3D (Motor Vehicle Parts or Accessories)	300 W PACIFIC AVE	12/7/2017	P8
C	THEFT-3D (Motor Vehicle Parts or Accessories)	S WASHINGTON ST / W PACIFIC AVE	12/9/2017	P8
C	THEFT-3D (Shoplifting)	100 N HOWARD ST	12/3/2017	P8
C	THEFT-3D (Shoplifting)	700 W MAIN AVE	12/8/2017	P8
C	THEFT-3D (Shoplifting)	700 W MAIN AVE	12/8/2017	P8
C	THEFT-CITY (Shoplifting)	400 W SPRAGUE AVE	12/3/2017	P8
C	THEFT-CITY (Shoplifting)	500 W SPRAGUE AVE	12/6/2017	P8
C	VEHICLE PROWLING-2D/From Motor Vehicle	200 W MAIN AVE	12/6/2017	P8

POLICE SUMMARY - Ending: Saturday, December 09, 2017



## Other Jurisdiction or Unk District

### Preliminary IBR Counts

NIBRS Categories (Part 1 Selected)		7 Day Comparison			28 Day Comparison			YTD Comparison		
		Current	Prior	Percent	Current	Prior	Percent	Current	Prior	Percent
<b>Violent</b>	Criminal Homicide	0	0		0	0		0		
	Rape	1	0		1	0		17		
	Robbery - Commercial	0	0		0	0		8		
	Robbery - Person	0	0		0	0		13		
	Aggravated Assault - Non DV	0	0		1	0		48		
	Aggravated Assault - DV	0	0		0	0		10		
<b>Violent Total:</b>		1	0		2	0		96		
<b>Property</b>	Burglary - Residential	0	0		0	0		3		
	Burglary Garage	0	0		0	1	-100.00%	3		
	Burglary Commercial	0	0		0	0		1		
	Larceny	0	0		1	2	-50.00%	48		
	Vehicle Theft	0	1	-100.00%	2	0		35		
	Arson	0	0		0	0		2		
<b>Property Total:</b>		0	1	-100.00%	3	3	0.00%	92		
<b>Preliminary Part 1 Crime Totals:</b>		1	1	0.00%	5	3	66.67%	188		
<b>Current 7 Day Period:</b>		12/3/2017 - 12/9/2017			<b>Prior 7 Day Period:</b>		11/26/2017 - 12/2/2017			
<b>Current 28 Day Period:</b>		11/12/2017 - 12/9/2017			<b>Prior 28 Day Period:</b>		10/15/2017 - 11/11/2017			
<b>Current YTD Day Period:</b>		1/1/2017 - 12/9/2017			<b>Prior YTD Period:</b>		1/1/2016 - 12/9/2016			

Prepared by SPD Crime Analysis Office - Monday, December 11, 2017

**NOTE:** SPD moved from UCR to the NIBRS reporting standard on 10/4/16 following the transition to a new RMS System. [Numbers on CompStat reports prior to this date should not be used as a comparison to those on this report.](#) Additional info on these reporting standards can be found on the FBI website: <https://ucr.fbi.gov/nibrs-overview>

This chart represents Preliminary counts of selected crime categories from Police Case Reports. Full statistical analysis to determine the confidence level of this data has not been performed. The % change columns on the preliminary counts differ from the percentage change on the NIBRS crime report, sometimes significantly. The CompStat report is designed for operational use and includes only selected NIBRS categories and coding less complex than full NIBRS rules. Official statistics for these and other NIBRS categories can be found on WASPC & FBI websites once available.

Sunday - Saturday

Other Jurisdiction/Unk District

12/3/2017 TO 12/9/2017



**A/C**   **Offense Statute**

**Address**

**Reported Date**

**Dist**

C   RAPE-2ND (RAPE)

12/6/2017

Oth