

SPOKANE POLICE DEPARTMENT

PRELIMINARY CITYWIDE **IBR** CRIME REPORT



Preliminary IBR Counts

CHIEF OF POLICE

Period Ending: Saturday, November 25, 2017

Craig Meidl

NIBRS Categories (Part 1 Selected)		7 Day Comparison			28 Day Comparison			YTD Comparison		
		Current	Prior	Percent	Current	Prior	Percent	Current	Prior	Percent
Violent	Criminal Homicide	0	0		0	0		5		
	Rape	4	7	-42.86%	28	28	0.00%	300		
	Robbery - Commercial	1	2	-50.00%	7	3	133.33%	77		
	Robbery - Person	2	7	-71.43%	18	18	0.00%	206		
	Aggravated Assault - Non DV	10	8	25.00%	44	53	-16.98%	553		
	Aggravated Assault - DV	13	10	30.00%	40	20	100.00%	345		
Violent Total:		30	34	-11.76%	137	122	12.30%	1486		
Property	Burglary - Residential	33	27	22.22%	104	109	-4.59%	1193		
	Burglary Garage	8	17	-52.94%	53	45	17.78%	590		
	Burglary Commercial	9	5	80.00%	31	38	-18.42%	438		
	Larceny	241	264	-8.71%	1021	1033	-1.16%	11988		
	Vehicle Theft	43	53	-18.87%	176	140	25.71%	1750		
	Arson	0	4	-100.00%	7	7	0.00%	51		
Property Total:		334	370	-9.73%	1392	1372	1.46%	16010		
Preliminary Part 1 Crime Totals:		364	404	-9.90%	1529	1494	2.34%	17496		
Current 7 Day Period:		11/19/2017 - 11/25/2017			Prior 7 Day Period:		11/12/2017 - 11/18/2017			
Current 28 Day Period:		10/29/2017 - 11/25/2017			Prior 28 Day Period:		10/1/2017 - 10/28/2017			
Current YTD Day Period:		1/1/2017 - 11/25/2017			Prior YTD Period:		1/1/2016 - 11/25/2016			

Prepared by SPD Crime Analysis Office - Monday, November 27, 2017

NOTE: SPD moved from UCR to the NIBRS reporting standard on 10/4/16 following the transition to a new RMS System. Numbers on CompStat reports prior to this date should not be used as a comparison to those on this report. Additional info on these reporting standards can be found on the FBI website: <https://ucr.fbi.gov/nibrs-overview>

This chart represents Preliminary counts of selected crime categories from Police Case Reports. Full statistical analysis to determine the confidence level of this data has not been performed. The % change columns on the preliminary counts differ from the percentage change on the NIBRS crime report, sometimes significantly. The CompStat report is designed for operational use and includes only selected NIBRS categories and coding less complex than full NIBRS rules. Official statistics for these and other NIBRS categories can be found on WASPC & FBI websites once available.



SPOKANE POLICE DEPARTMENT



NORTH Police Service Area

PSA Commander

Captain Dan Torok

Northwest District (P1)

Central District (P2)

Neva-Wood District (P3)

Northeast District (P4)



POLICE SUMMARY - Ending: Saturday, November 25, 2017

NORTH PRECINCT (P1, P2, P3, and P4)



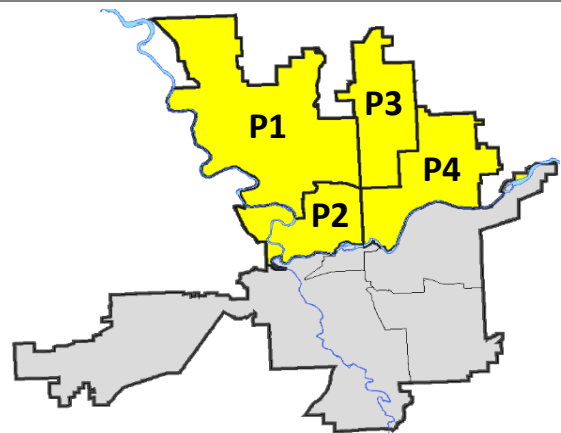
Preliminary IBR Counts

NIBRS Categories (Part 1 Selected)		7 Day Comparison			28 Day Comparison			YTD Comparison		
		Current	Prior	Percent	Current	Prior	Percent	Current	Prior	Percent
Violent	Criminal Homicide	0	0		0	0		4		
	Rape	1	5	-80.00%	17	16	6.25%	170		
	Robbery - Commercial	1	1	0.00%	6	3	100.00%	56		
	Robbery - Person	0	3	-100.00%	9	7	28.57%	102		
	Aggravated Assault - Non DV	7	4	75.00%	30	33	-9.09%	286		
	Aggravated Assault - DV	6	7	-14.29%	23	11	109.09%	210		
Violent Total:		15	20	-25.00%	85	70	21.43%	828		
Property	Burglary - Residential	22	19	15.79%	69	67	2.99%	749		
	Burglary Garage	5	10	-50.00%	30	32	-6.25%	368		
	Burglary Commercial	5	3	66.67%	18	23	-21.74%	267		
	Larceny	140	169	-17.16%	613	625	-1.92%	7279		
	Vehicle Theft	24	28	-14.29%	98	99	-1.01%	1064		
	Arson	0	3	-100.00%	5	6	-16.67%	30		
Property Total:		196	232	-15.52%	833	852	-2.23%	9757		
Preliminary Part 1 Crime Totals:		211	252	-16.27%	918	922	-0.43%	10585		
Current 7 Day Period:		11/19/2017 - 11/25/2017			Prior 7 Day Period:		11/12/2017 - 11/18/2017			
Current 28 Day Period:		10/29/2017 - 11/25/2017			Prior 28 Day Period:		10/1/2017 - 10/28/2017			
Current YTD Day Period:		1/1/2017 - 11/25/2017			Prior YTD Period:		1/1/2016 - 11/25/2016			

Prepared by SPD Crime Analysis Office - Monday, November 27, 2017

NOTE: SPD moved from UCR to the NIBRS reporting standard on 10/4/16 following the transition to a new RMS System. [Numbers on CompStat reports prior to this date should not be used as a comparison to those on this report.](#) Additional info on these reporting standards can be found on the FBI website: <https://ucr.fbi.gov/nibrs-overview>

This chart represents Preliminary counts of selected crime categories from Police Case Reports. Full statistical analysis to determine the confidence level of this data has not been performed. The % change columns on the preliminary counts differ from the percentage change on the NIBRS crime report, sometimes significantly. The CompStat report is designed for operational use and includes only selected NIBRS categories and coding less complex than full NIBRS rules. Official statistics for these and other NIBRS categories can be found on WASPC & FBI websites once available.



POLICE SUMMARY - Ending: Saturday, November 25, 2017



NW - Northwest District (P1)

Preliminary IBR Counts

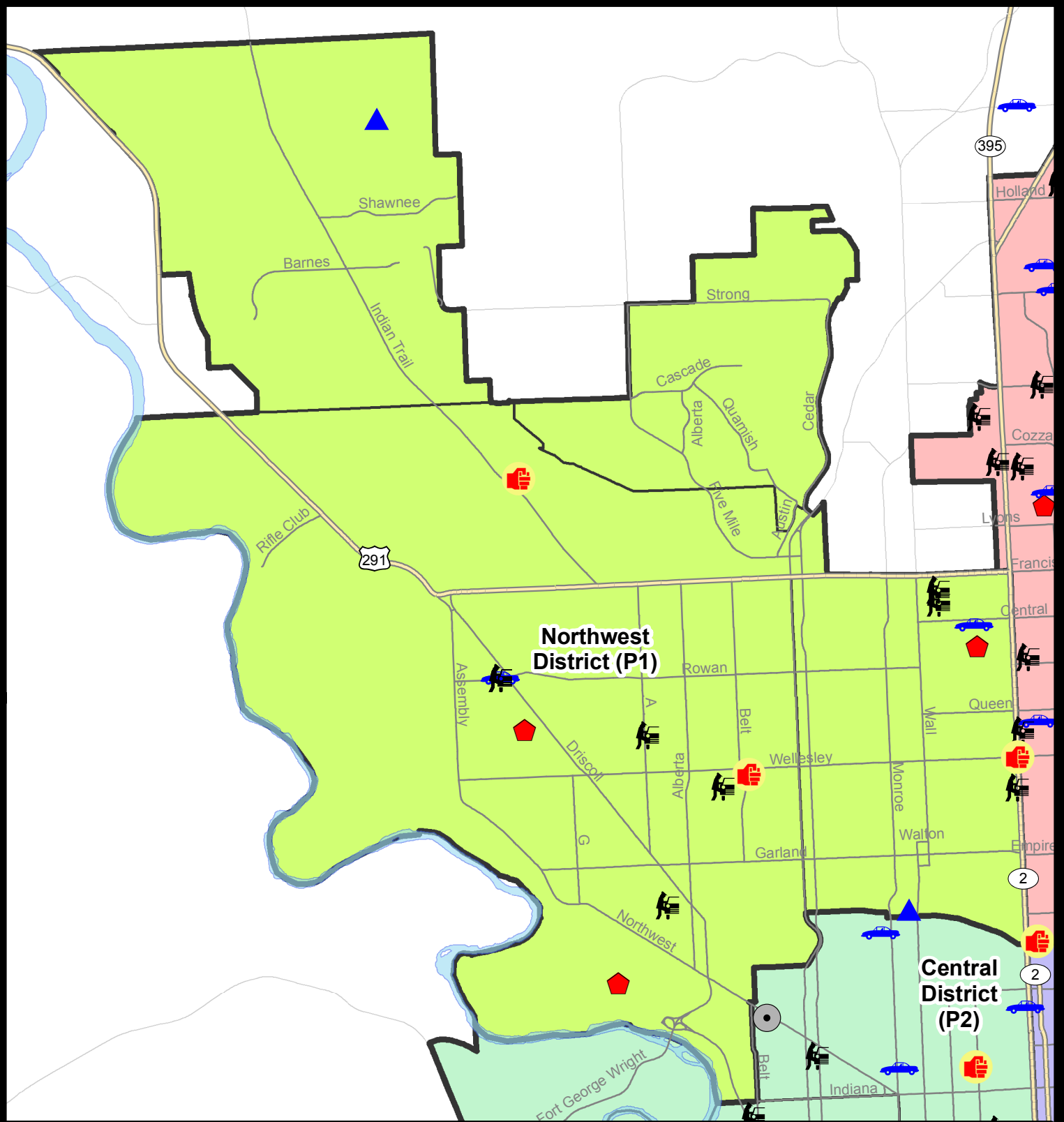
NIBRS Categories (Part 1 Selected)		7 Day Comparison			28 Day Comparison			YTD Comparison		
		Current	Prior	Percent	Current	Prior	Percent	Current	Prior	Percent
Violent	Criminal Homicide	0	0		0	0		1		
	Rape	0	0		5	5	0.00%	42		
	Robbery - Commercial	0	0		1	0		5		
	Robbery - Person	0	0		0	2	-100.00%	14		
	Aggravated Assault - Non DV	2	0		4	2	100.00%	47		
	Aggravated Assault - DV	0	2	-100.00%	4	0		30		
Violent Total:		2	2	0.00%	14	9	55.56%	139		
Property	Burglary - Residential	3	4	-25.00%	10	15	-33.33%	190		
	Burglary Garage	3	3	0.00%	7	7	0.00%	116		
	Burglary Commercial	0	0		3	4	-25.00%	39		
	Larceny	22	29	-24.14%	111	119	-6.72%	1482		
	Vehicle Theft	3	6	-50.00%	17	19	-10.53%	198		
	Arson	0	0		0	0		7		
Property Total:		31	42	-26.19%	148	164	-9.76%	2032		
Preliminary Part 1 Crime Totals:		33	44	-25.00%	162	173	-6.36%	2171		
Current 7 Day Period:		11/19/2017 - 11/25/2017			Prior 7 Day Period:		11/12/2017 - 11/18/2017			
Current 28 Day Period:		10/29/2017 - 11/25/2017			Prior 28 Day Period:		10/1/2017 - 10/28/2017			
Current YTD Day Period:		1/1/2017 - 11/25/2017			Prior YTD Period:		1/1/2016 - 11/25/2016			

Prepared by SPD Crime Analysis Office - Monday, November 27, 2017

NOTE: SPD moved from UCR to the NIBRS reporting standard on 10/4/16 following the transition to a new RMS System. [Numbers on CompStat reports prior to this date should not be used as a comparison to those on this report.](#) Additional info on these reporting standards can be found on the FBI website: <https://ucr.fbi.gov/nibrs-overview>

This chart represents Preliminary counts of selected crime categories from Police Case Reports. Full statistical analysis to determine the confidence level of this data has not been performed. The % change columns on the preliminary counts differ from the percentage change on the NIBRS crime report, sometimes significantly. The CompStat report is designed for operational use and includes only selected NIBRS categories and coding less complex than full NIBRS rules. Official statistics for these and other NIBRS categories can be found on WASPC & FBI websites once available.





City of Spokane
Northwest District (P1)
Selected Crime Codes
2017-11-19 to 2017-11-25
 Prepared By:
 Crime Analysis Unit
 Spokane Police Department


Legend

NIBRS Events

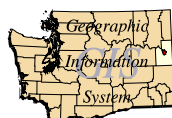
Criminal Homicide	Robbery Person	Burglary Commercial
Rape	Aggravated Assault	Vehicle Prowling
Robbery Commercial	Burglary Residential	Vehicle Theft
	Burglary Garage	Arson

*Cases Represent LERMS Crime Codes
 Points may indicate multiple events
 Note: Veh Prowl is only Larceny displayed*


For Additional Information on Incidents pertaining to an Area, Trend, or Pattern Contact Information Analysis




0 0.25 0.5 1 Miles



Geographic Information System



THIS IS NOT A LEGAL DOCUMENT.
 The information shown on this map is compiled from various sources and is subject to constant revision. Information shown on this map should not be used to determine the location of facilities in relationship to property lines, section lines, streets, etc.



Sunday - Saturday

NW - Northwest District (P1)

11/19/2017 TO 11/25/2017



A/C	Offense Statute	Address	Reported Date	Dist
<u>SPA1BS</u>				
C	ASSAULT-2D	3700 W INDIAN TRAIL RD	11/21/2017	P1
C	THEFT-2D (From Building)	6700 N DRUMHELLER ST	11/22/2017	P2
C	THEFT-3D (All Other Thefts)	2000 W FRANCIS AVE	11/24/2017	P1
<u>SPA1FM</u>				
C	MAIL THEFT (All Others)	7800 N DEBBY LYNN CT	11/21/2017	P1
A	THEFT-3D (All Other Thefts)	8700 N CHERRY LN	11/19/2017	P1
<u>SPA1IT</u>				
C	BURGLARY 2D GARAGE	4900 W HOWESDALE DR	11/22/2017	P1
C	MAIL THEFT (All Others)	4900 W BARNES RD	11/19/2017	P1
<u>SPA1NH</u>				
A	BURGLARY 2D GARAGE	800 W CORA AVE	11/24/2017	P2
C	BURGLARY-RESIDENTIAL	200 W JOSEPH AVE	11/23/2017	P1
C	THEFT OF MOTOR VEHICLE	300 W COLUMBIA AVE	11/23/2017	P1
C	THEFT-3D (All Other Thefts)	1000 W WELLESLEY AVE	11/23/2017	P1
C	THEFT-3D (From Motor Vehicle)	4400 N DIVISION ST	11/20/2017	P1
C	THEFT-3D (From Motor Vehicle)	6100 N STEVENS ST	11/23/2017	P1
C	THEFT-3D (From Motor Vehicle)	6000 N STEVENS ST	11/23/2017	P1
C	THEFT-3D (Motor Vehicle Parts or Accessories)	6000 N STEVENS ST	11/23/2017	P1
C	THEFT-CITY (Shoplifting)	3200 N DIVISION ST	11/21/2017	P2
<u>SPA1NW</u>				
C	ASSAULT-2D	2100 W WELLESLEY AVE	11/21/2017	P1
A	BURGLARY-RESIDENTIAL	3800 W QUEEN AVE	11/19/2017	P1
C	BURGLARY-RESIDENTIAL	3200 W CLEVELAND AVE	11/23/2017	P2
A	THEFT OF MOTOR VEHICLE	4000 W ROWAN AVE	11/21/2017	P2
A	THEFT OF MOTOR VEHICLE	4000 W ROWAN AVE	11/21/2017	P1
C	THEFT-2D (From Building)	5500 W HOFFMAN PL	11/20/2017	P1
C	THEFT-2D (From Building)	3200 W CLEVELAND AVE	11/23/2017	P2
C	THEFT-3D (All Other Thefts)	6100 N CANNON ST	11/21/2017	P1
C	THEFT-3D (From Building)	6000 N ASSEMBLY ST	11/22/2017	P1
C	THEFT-3D (From Motor Vehicle)	4000 W ROWAN AVE	11/21/2017	P1
C	THEFT-3D (From Motor Vehicle)	4000 W ROWAN AVE	11/21/2017	P2
C	THEFT-3D (From Motor Vehicle)	4000 W ROWAN AVE	11/21/2017	P1
C	THEFT-3D (From Motor Vehicle)	2800 W OLYMPIC AVE	11/22/2017	P1
A	THEFT-3D (From Motor Vehicle)	2300 W WELLESLEY AVE	11/23/2017	P1
C	THEFT-3D (From Motor Vehicle)	3500 N MILTON ST	11/24/2017	P1

POLICE SUMMARY - Ending: Saturday, November 25, 2017



NW - North Central District (P2)

Preliminary IBR Counts

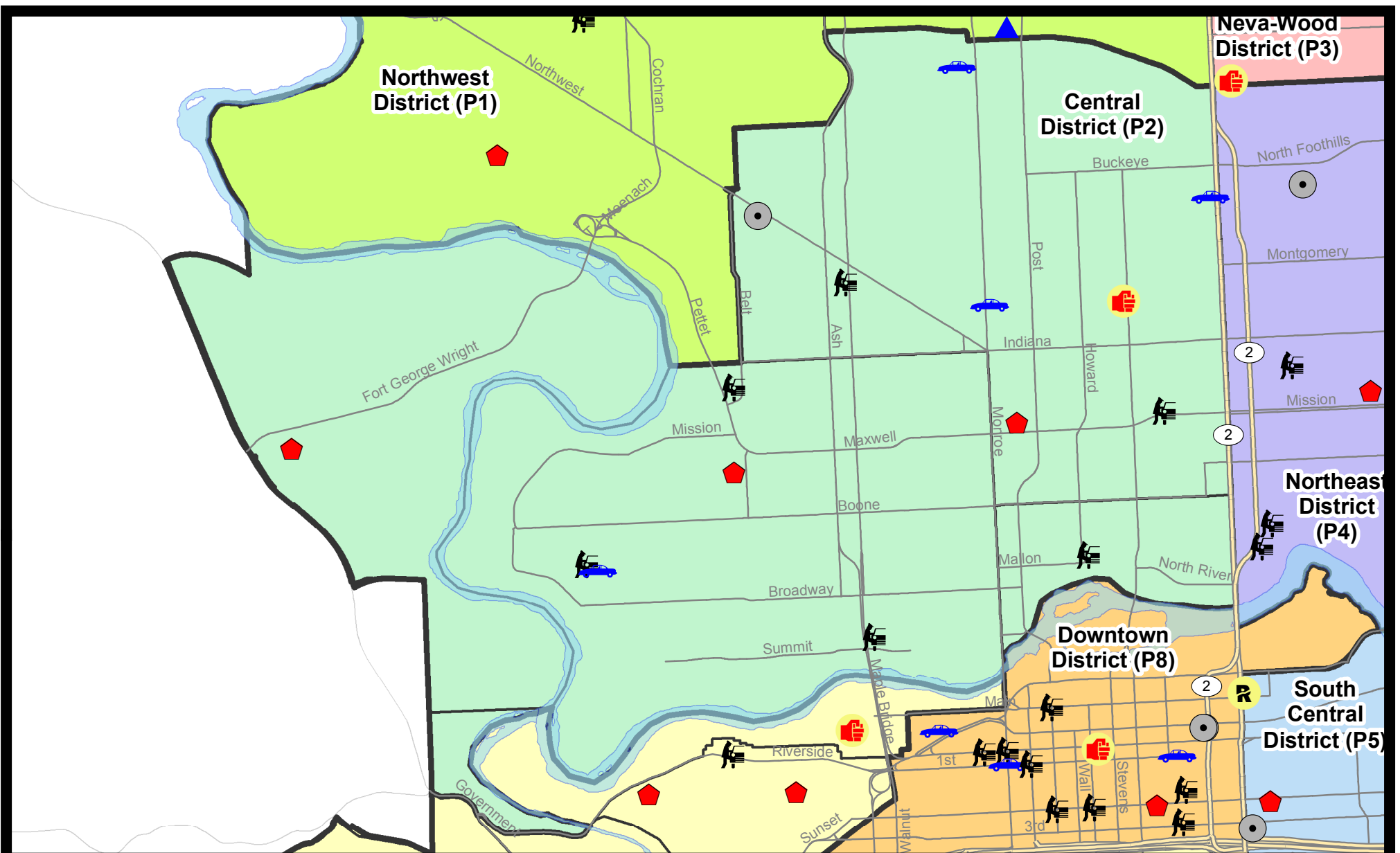
NIBRS Categories (Part 1 Selected)		7 Day Comparison			28 Day Comparison			YTD Comparison		
		Current	Prior	Percent	Current	Prior	Percent	Current	Prior	Percent
Violent	Criminal Homicide	0	0		0	0		1		
	Rape	0	2	-100.00%	4	3	33.33%	44		
	Robbery - Commercial	0	0		2	0		7		
	Robbery - Person	0	1	-100.00%	2	0		21		
	Aggravated Assault - Non DV	0	1	-100.00%	9	10	-10.00%	80		
	Aggravated Assault - DV	2	2	0.00%	5	2	150.00%	52		
Violent Total:		2	6	-66.67%	22	15	46.67%	205		
Property	Burglary - Residential	3	4	-25.00%	16	17	-5.88%	183		
	Burglary Garage	0	1	-100.00%	4	7	-42.86%	76		
	Burglary Commercial	1	1	0.00%	4	2	100.00%	92		
	Larceny	22	26	-15.38%	107	112	-4.46%	1359		
	Vehicle Theft	4	8	-50.00%	18	16	12.50%	213		
	Arson	0	2	-100.00%	2	1	100.00%	7		
Property Total:		30	42	-28.57%	151	155	-2.58%	1930		
Preliminary Part 1 Crime Totals:		32	48	-33.33%	173	170	1.76%	2135		
Current 7 Day Period:		11/19/2017 - 11/25/2017			Prior 7 Day Period:		11/12/2017 - 11/18/2017			
Current 28 Day Period:		10/29/2017 - 11/25/2017			Prior 28 Day Period:		10/1/2017 - 10/28/2017			
Current YTD Day Period:		1/1/2017 - 11/25/2017			Prior YTD Period:		1/1/2016 - 11/25/2016			

Prepared by SPD Crime Analysis Office - Monday, November 27, 2017

NOTE: SPD moved from UCR to the NIBRS reporting standard on 10/4/16 following the transition to a new RMS System. [Numbers on CompStat reports prior to this date should not be used as a comparison to those on this report.](#) Additional info on these reporting standards can be found on the FBI website: <https://ucr.fbi.gov/nibrs-overview>

This chart represents Preliminary counts of selected crime categories from Police Case Reports. Full statistical analysis to determine the confidence level of this data has not been performed. The % change columns on the preliminary counts differ from the percentage change on the NIBRS crime report, sometimes significantly. The CompStat report is designed for operational use and includes only selected NIBRS categories and coding less complex than full NIBRS rules. Official statistics for these and other NIBRS categories can be found on WASPC & FBI websites once available.

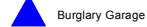
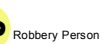





City of Spokane
Central District (P2)
Selected
Crime Types
2017-11-19 to 2017-11-25
 Prepared By:
 Crime Analysis Unit
 Spokane Police Department

Legend

NIBRS Events



Cases Represent LERMS Crime Codes
 Points may indicate multiple events
 Note: Veh Prowl is only Larceny category displayed



For Additional Information on Incidents
 pertaining to an Area, Trend, or Pattern
 Contact Information Analysis

0 0.2 0.4 0.6 Miles



THIS IS NOT A LEGAL DOCUMENT:
 The information shown on this map is compiled
 from various sources and is subject to constant
 revision. Information shown on this map should
 not be used to determine the location of facilities
 in relationship to property lines, section lines,
 streets, etc.



Sunday - Saturday

NW - Central District (P2)

11/19/2017 TO 11/25/2017



A/C	Offense Statute	Address	Reported Date	Dist
<u>SPA2EG</u>				
C	ASSAULT-2D	400 W KNOX AVE	11/23/2017	P2
A	BURGLARY 1D RESIDENTIAL	1500 N LINCOLN ST	11/24/2017	P1
A	BURGLARY 2D COMMERCIAL	1900 W YORK AVE	11/21/2017	P2
C	MAIL THEFT (All Others)	700 W AUGUSTA AVE	11/20/2017	P2
C	MAIL THEFT (All Others)	1500 W YORK AVE	11/22/2017	P2
C	THEFT OF MOTOR VEHICLE	2500 N DIVISION ST	11/19/2017	P1
C	THEFT OF MOTOR VEHICLE	2100 N MONROE ST	11/21/2017	P1
C	THEFT OF MOTOR VEHICLE	3200 N MADISON ST	11/24/2017	P2
C	THEFT-3D (From Building)	2400 N MONROE ST	11/24/2017	P2
C	THEFT-3D (From Motor Vehicle)	1600 W NORTHWEST BLVD	11/19/2017	P2
C	THEFT-3D (From Motor Vehicle)	200 W MISSION AVE	11/22/2017	P2
C	THEFT-3D (Motor Vehicle Parts or Accessories)	1900 N OAK ST	11/19/2017	P2
C	THEFT-3D (Shoplifting)	1600 W NORTHWEST BLVD	11/21/2017	P2
C	THEFT-CITY (Shoplifting)	700 W BOONE AVE	11/22/2017	P1
<u>SPA2RS</u>				
C	VEHICLE PROWLING-2D/From Motor Vehicle	900 N HOWARD ST	11/24/2017	P2
<u>SPA2WC</u>				
C	BURGLARY-RESIDENTIAL	2100 W SINTO AVE	11/20/2017	P1
C	THEFT OF MOTOR VEHICLE	2800 W DEAN AVE	11/23/2017	P1
C	THEFT-3D (All Other Thefts)	1300 N MADISON ST	11/20/2017	P2
C	THEFT-3D (From Building)	1900 W SHARP AVE	11/24/2017	P2
A	THEFT-3D (From Motor Vehicle)	1700 N PETTET DR	11/21/2017	P2
C	THEFT-3D (From Motor Vehicle)	2800 W DEAN AVE	11/23/2017	P2
A	THEFT-3D (From Motor Vehicle)	1500 W HIGHLINE LN	11/24/2017	P2
C	THEFT-CITY (All Other Thefts)	2100 W MAXWELL AVE	11/22/2017	P2
<u>SPA2WH</u>				
A	BURGLARY-RESIDENTIAL	1600 N RIVER RIDGE BLVD	11/19/2017	P1
C	THEFT-2D (All Other Thefts)	3400 W FORT GEORGE WRIGHT DR	11/22/2017	P2
C	THEFT-3D (Motor Vehicle Parts or Accessories)	1600 N RIVER RIDGE BLVD	11/24/2017	P2

POLICE SUMMARY - Ending: Saturday, November 25, 2017



NE - Neva-Wood District (P3)

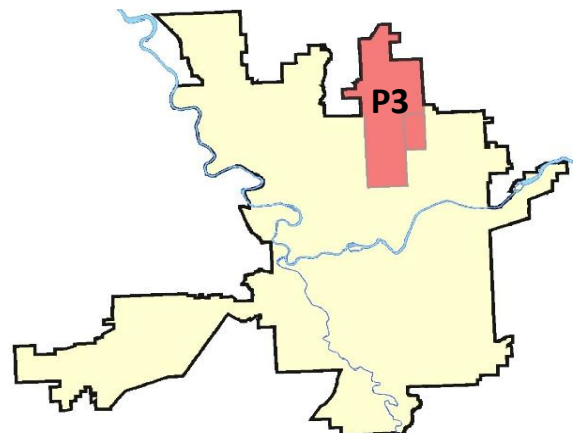
Preliminary IBR Counts

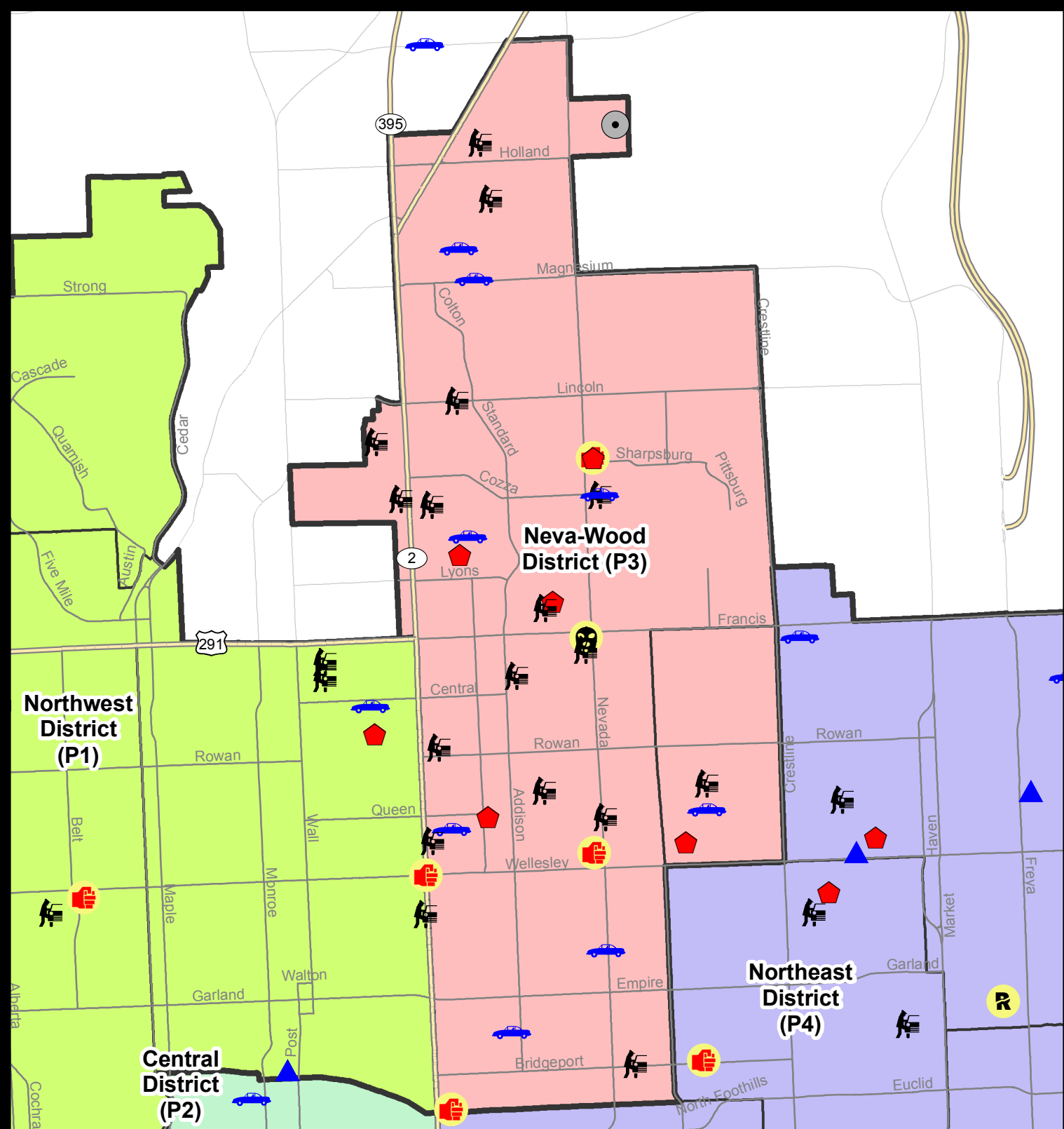
NIBRS Categories (Part 1 Selected)		7 Day Comparison			28 Day Comparison			YTD Comparison		
		Current	Prior	Percent	Current	Prior	Percent	Current	Prior	Percent
Violent	Criminal Homicide	0	0		0	0		1		
	Rape	0	1	-100.00%	2	2	0.00%	38		
	Robbery - Commercial	1	0		2	1	100.00%	27		
	Robbery - Person	0	0		3	2	50.00%	29		
	Aggravated Assault - Non DV	4	2	100.00%	10	12	-16.67%	84		
	Aggravated Assault - DV	2	1	100.00%	9	6	50.00%	69		
Violent Total:		7	4	75.00%	26	23	13.04%	248		
Property	Burglary - Residential	6	9	-33.33%	23	17	35.29%	213		
	Burglary Garage	0	5	-100.00%	12	15	-20.00%	106		
	Burglary Commercial	1	2	-50.00%	4	11	-63.64%	73		
	Larceny	64	76	-15.79%	255	250	2.00%	2868		
	Vehicle Theft	12	9	33.33%	41	29	41.38%	368		
	Arson	0	0		2	1	100.00%	4		
Property Total:		83	101	-17.82%	337	323	4.33%	3632		
Preliminary Part 1 Crime Totals:		90	105	-14.29%	363	346	4.91%	3880		
Current 7 Day Period:		11/19/2017 - 11/25/2017			Prior 7 Day Period:		11/12/2017 - 11/18/2017			
Current 28 Day Period:		10/29/2017 - 11/25/2017			Prior 28 Day Period:		10/1/2017 - 10/28/2017			
Current YTD Day Period:		1/1/2017 - 11/25/2017			Prior YTD Period:		1/1/2016 - 11/25/2016			

Prepared by SPD Crime Analysis Office - Monday, November 27, 2017

NOTE: SPD moved from UCR to the NIBRS reporting standard on 10/4/16 following the transition to a new RMS System. [Numbers on CompStat reports prior to this date should not be used as a comparison to those on this report.](#) Additional info on these reporting standards can be found on the FBI website: <https://ucr.fbi.gov/nibrs-overview>

This chart represents Preliminary counts of selected crime categories from Police Case Reports. Full statistical analysis to determine the confidence level of this data has not been performed. The % change columns on the preliminary counts differ from the percentage change on the NIBRS crime report, sometimes significantly. The CompStat report is designed for operational use and includes only selected NIBRS categories and coding less complex than full NIBRS rules. Official statistics for these and other NIBRS categories can be found on WASPC & FBI websites once available.





City of Spokane
Neva-Wood District (P3)
Selected Crime Codes
2017-11-19 to 2017-11-25
 Prepared By:
 Crime Analysis Unit
 Spokane Police Department

Legend

NIBRS Events



Criminal Homicide



Rape



Robbery Commercial



Robbery Person



Aggravated Assault



Burglary Residential



Burglary Garage



Burglary Commercial



Vehicle Prowling



Vehicle Theft



Arson



Cases Represent LERMS Crime Codes
 Points may indicate multiple events
 Note: Veh Prowl is only Larceny displayed

For Additional Information on
 Incidents pertaining to an
 Area, Trend, or Pattern
 Contact Information Analysis

0 0.2 0.4 0.8 Miles



THIS IS NOT A LEGAL DOCUMENT.
 The information shown on this map is compiled
 from various sources and is subject to constant
 revision. Information shown on this map should
 not be used to determine the location of facilities
 in relationship to property lines, section lines,
 streets, etc.

Sunday - Saturday

11/19/2017 TO 11/25/2017

NE - Neva-Wood District (P3)



A/C	Offense Statute	Address	Reported Date	Dist
SPB3NL				
C	ASSAULT-2D	1000 E SHARPSBURG AVE	11/20/2017	P4
C	ASSAULT-2D	900 E BROAD AVE	11/20/2017	P3
C	ASSAULT-2D	0 E EUCLID AVE	11/24/2017	P3
C	ASSAULT-2D	0 E EUCLID AVE	11/24/2017	P3
C	ASSAULT-3D (d)or(f) (Weapon/Instrument/Bodily Harm)	1000 E SHARPSBURG AVE	11/19/2017	P4
C	BURGLARY 1D RESIDENTIAL	1000 E SHARPSBURG AVE	11/20/2017	P4
C	BURGLARY 2D COMMERCIAL	1200 E WESTVIEW CT	11/20/2017	P3
A	BURGLARY-RESIDENTIAL	200 E WEDGEWOOD AVE	11/20/2017	P4
A	BURGLARY-RESIDENTIAL	300 E QUEEN AVE	11/22/2017	P3
C	BURGLARY-RESIDENTIAL	700 E HOUSTON AVE	11/22/2017	P4
C	ROBBERY-1D (All Except Purse Snatching)	900 E FRANCIS AVE	11/20/2017	P4
C	THEFT OF MOTOR VEHICLE	1100 E COZZA DR	11/20/2017	P4
C	THEFT OF MOTOR VEHICLE	400 E MAGNESIUM RD	11/20/2017	P4
C	THEFT OF MOTOR VEHICLE	400 E GORDON AVE	11/21/2017	P4
C	THEFT OF MOTOR VEHICLE	8800 N HILL N DALE ST	11/23/2017	P3
C	THEFT OF MOTOR VEHICLE	4100 N NEVADA ST	11/24/2017	P4
C	THEFT OF MOTOR VEHICLE	4700 N DIVISION ST	11/24/2017	P2
C	THEFT-2D (From Building)	6000 N MAYFAIR ST	11/22/2017	P3
C	THEFT-2D (From Building)	4700 N DIVISION ST	11/24/2017	P3
C	THEFT-2D (From Motor Vehicle)	7600 N DIVISION ST	11/19/2017	P3
C	THEFT-2D (From Motor Vehicle)	7100 N DIVISION ST	11/20/2017	P3
C	THEFT-2D (From Motor Vehicle)	6000 N WISCOMB ST	11/24/2017	P3
C	THEFT-2D (Motor Vehicle Parts or Accessories)	6000 N WISCOMB ST	11/24/2017	P3
C	THEFT-2D (Shoplifting)	6600 N DIVISION ST	11/22/2017	P3
C	THEFT-3D (All Other Thefts)	3200 N NEVADA ST	11/19/2017	P3
C	THEFT-3D (All Other Thefts)	9200 N COLTON ST	11/21/2017	P3
C	THEFT-3D (From Building)	900 E BRIDGEPORT AVE	11/21/2017	P3
C	THEFT-3D (From Building)	4700 N DIVISION ST	11/24/2017	P3
C	THEFT-3D (From Motor Vehicle)	600 E EVERETT AVE	11/20/2017	P2
A	THEFT-3D (From Motor Vehicle)	6400 N CINCINNATI ST	11/20/2017	P3
C	THEFT-3D (From Motor Vehicle)	0 E WEILE AVE	11/20/2017	P3
C	THEFT-3D (From Motor Vehicle)	200 E LINCOLN RD	11/21/2017	P3
C	THEFT-3D (From Motor Vehicle)	1100 E BRIDGEPORT AVE	11/21/2017	P3
C	THEFT-3D (From Motor Vehicle)	4700 N DIVISION ST	11/22/2017	P2
C	THEFT-3D (From Motor Vehicle)	1000 E QUEEN AVE	11/22/2017	P3
C	THEFT-3D (From Motor Vehicle)	5500 N DIVISION ST	11/24/2017	P3
C	THEFT-3D (From Motor Vehicle)	1100 E COZZA DR	11/24/2017	P3
C	THEFT-3D (From Motor Vehicle)	900 E DECATUR AVE	11/24/2017	P3

For protection of victim privacy, the entire address on sexual assault crimes has been redacted.

A/C	Offense Statute	Address	Reported Date	Dist
C	THEFT-3D (From Motor Vehicle)	9500 N NEWPORT HWY	11/24/2017	P3
C	THEFT-3D (Motor Vehicle Parts or Accessories)	1000 E COZZA DR	11/22/2017	P3
C	THEFT-3D (Motor Vehicle Parts or Accessories)	4700 N DIVISION ST	11/22/2017	P2
C	THEFT-3D (Motor Vehicle Parts or Accessories)	8400 N NEVADA ST	11/23/2017	P3
C	THEFT-3D (Motor Vehicle Parts or Accessories)	1100 E COZZA DR	11/24/2017	P3
C	THEFT-3D (Motor Vehicle Parts or Accessories)	600 E EVERETT AVE	11/24/2017	P3
C	THEFT-3D (Shoplifting)	9100 N NEWPORT HWY	11/19/2017	P3
C	THEFT-3D (Shoplifting)	7900 N DIVISION ST	11/21/2017	P3
C	THEFT-3D (Shoplifting)	9100 N NEWPORT HWY	11/21/2017	P3
C	THEFT-3D (Shoplifting)	9700 N NEWPORT HWY	11/21/2017	P3
C	THEFT-3D (Shoplifting)	9700 N NEWPORT HWY	11/22/2017	P3
C	THEFT-3D (Shoplifting)	7500 N DIVISION ST	11/22/2017	P2
C	THEFT-3D (Shoplifting)	4700 N DIVISION ST	11/22/2017	P3
C	THEFT-3D (Shoplifting)	4700 N DIVISION ST	11/22/2017	P3
C	THEFT-3D (Shoplifting)	4700 N DIVISION ST	11/22/2017	P3
C	THEFT-3D (Shoplifting)	4700 N DIVISION ST	11/22/2017	P3
C	THEFT-3D (Shoplifting)	4700 N DIVISION ST	11/22/2017	P3
C	THEFT-3D (Shoplifting)	4700 N DIVISION ST	11/22/2017	P3
C	THEFT-3D (Shoplifting)	4700 N DIVISION ST	11/22/2017	P3
C	THEFT-3D (Shoplifting)	4700 N DIVISION ST	11/22/2017	P3
C	THEFT-3D (Shoplifting)	4700 N DIVISION ST	11/22/2017	P3
C	THEFT-3D (Shoplifting)	4700 N DIVISION ST	11/22/2017	P3
C	THEFT-3D (Shoplifting)	1700 E FRANCIS AVE	11/23/2017	P3
C	THEFT-3D (Shoplifting)	4700 N DIVISION ST	11/24/2017	P3
C	THEFT-3D (Shoplifting)	4700 N DIVISION ST	11/24/2017	P3
C	THEFT-3D (Shoplifting)	4700 N DIVISION ST	11/24/2017	P3
C	THEFT-3D (Shoplifting)	4700 N DIVISION ST	11/24/2017	P3
C	THEFT-CITY (From Building)	1000 E SHARPSBURG AVE	11/20/2017	P4
C	THEFT-CITY (From Coin Operated Machine or Device)	1200 E WESTVIEW CT	11/20/2017	P3
C	THEFT-CITY (Shoplifting)	5600 N DIVISION ST	11/19/2017	P3
C	THEFT-CITY (Shoplifting)	4700 N DIVISION ST	11/23/2017	P3
C	TMVWOP-2D	7000 N COLTON ST	11/24/2017	P4
C	VEHICLE PROWLING-2D/From Motor Vehicle	9200 N COLTON ST	11/24/2017	P3
C	WEAPON(INTIMIDATE WITH)	N DIVISION ST / E WELLESLEY AVE	11/20/2017	P2
SPB3WH				
A	BURGLARY-RESIDENTIAL	1500 E WABASH AVE	11/22/2017	P4
C	THEFT OF MOTOR VEHICLE	1600 E QUEEN AVE	11/23/2017	P3
C	THEFT-3D (From Motor Vehicle)	1600 E EVERETT AVE	11/19/2017	P3

POLICE SUMMARY - Ending: Saturday, November 25, 2017



NE - Northeast District (P4)

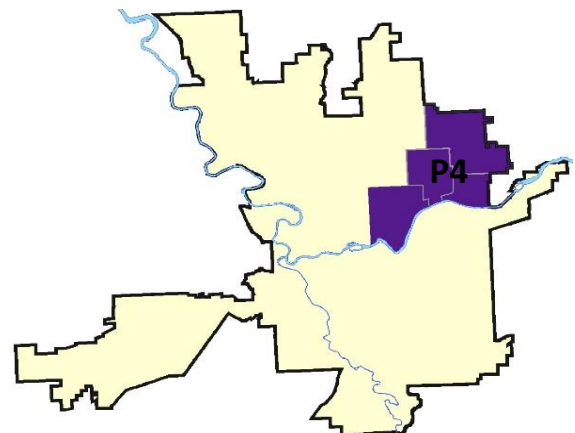
Preliminary IBR Counts

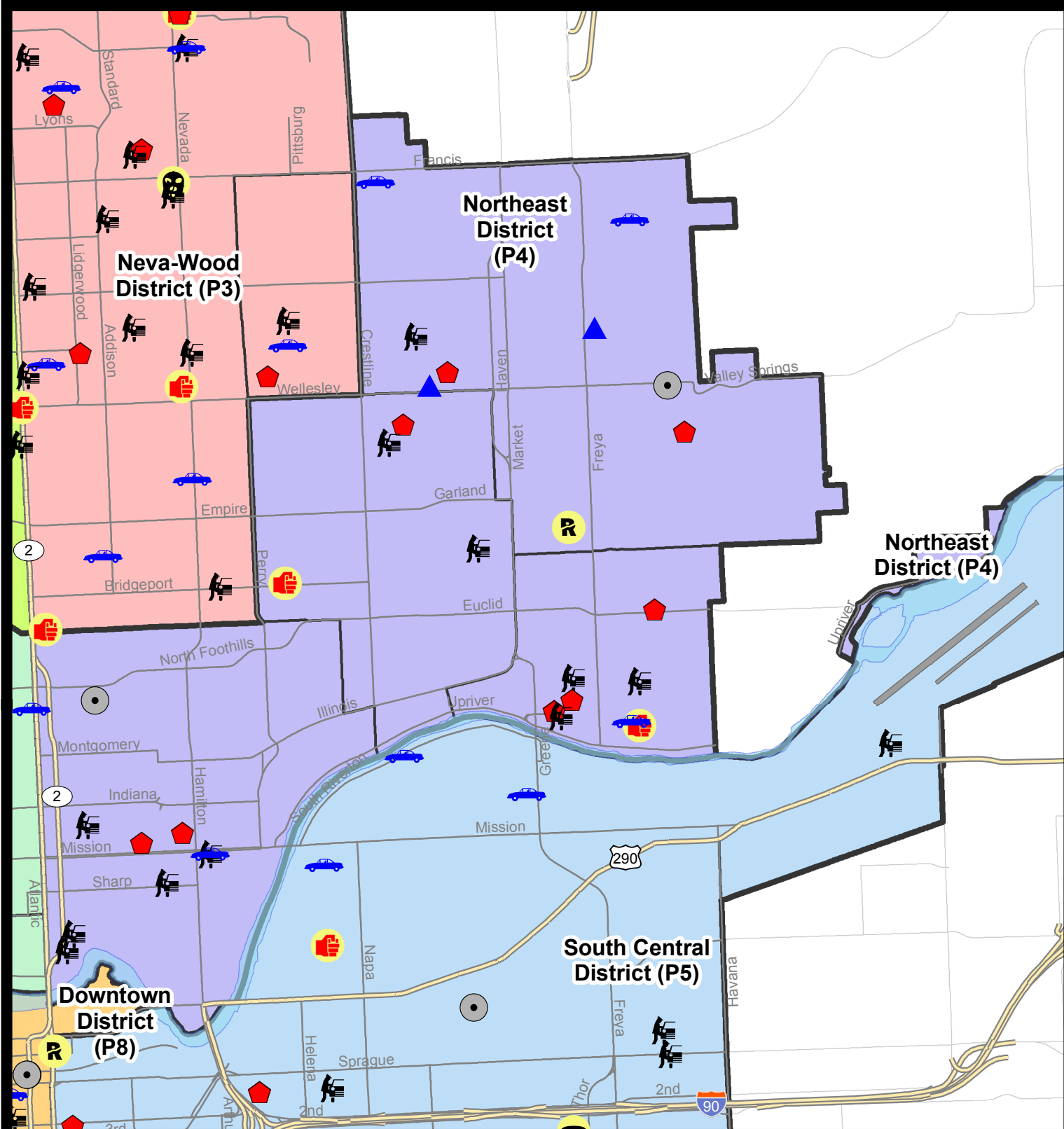
NIBRS Categories (Part 1 Selected)		7 Day Comparison			28 Day Comparison			YTD Comparison		
		Current	Prior	Percent	Current	Prior	Percent	Current	Prior	Percent
Violent	Criminal Homicide	0	0		0	0		1		
	Rape	1	2	-50.00%	6	6	0.00%	46		
	Robbery - Commercial	0	1	-100.00%	1	2	-50.00%	17		
	Robbery - Person	0	2	-100.00%	4	3	33.33%	38		
	Aggravated Assault - Non DV	1	1	0.00%	7	9	-22.22%	75		
	Aggravated Assault - DV	2	2	0.00%	5	3	66.67%	59		
Violent Total:		4	8	-50.00%	23	23	0.00%	236		
Property	Burglary - Residential	10	2	400.00%	20	18	11.11%	163		
	Burglary Garage	2	1	100.00%	7	3	133.33%	70		
	Burglary Commercial	3	0		7	6	16.67%	63		
	Larceny	32	38	-15.79%	140	144	-2.78%	1570		
	Vehicle Theft	5	5	0.00%	22	35	-37.14%	285		
	Arson	0	1	-100.00%	1	4	-75.00%	12		
Property Total:		52	47	10.64%	197	210	-6.19%	2163		
Preliminary Part 1 Crime Totals:		56	55	1.82%	220	233	-5.58%	2399		
Current 7 Day Period:		11/19/2017 - 11/25/2017			Prior 7 Day Period:		11/12/2017 - 11/18/2017			
Current 28 Day Period:		10/29/2017 - 11/25/2017			Prior 28 Day Period:		10/1/2017 - 10/28/2017			
Current YTD Day Period:		1/1/2017 - 11/25/2017			Prior YTD Period:		1/1/2016 - 11/25/2016			

Prepared by SPD Crime Analysis Office - Monday, November 27, 2017

NOTE: SPD moved from UCR to the NIBRS reporting standard on 10/4/16 following the transition to a new RMS System. [Numbers on CompStat reports prior to this date should not be used as a comparison to those on this report.](#) Additional info on these reporting standards can be found on the FBI website: <https://ucr.fbi.gov/nibrs-overview>

This chart represents Preliminary counts of selected crime categories from Police Case Reports. Full statistical analysis to determine the confidence level of this data has not been performed. The % change columns on the preliminary counts differ from the percentage change on the NIBRS crime report, sometimes significantly. The CompStat report is designed for operational use and includes only selected NIBRS categories and coding less complex than full NIBRS rules. Official statistics for these and other NIBRS categories can be found on WASPC & FBI websites once available.





City of Spokane
Northeast District (P4)
Selected Crime Codes
2017-11-19 to 2017-11-25
 Prepared By:
 Crime Analysis Unit
 Spokane Police Department

Legend

NIBRS Events



Criminal Homicide



Rape



Robbery Commercial



Robbery Residential



Robbery Garage



Aggravated Assault



Burglary Commercial



Burglary Residential



Burglary Garage



Burglary Commercial



Vehicle Prowling



Vehicle Theft



Arson



Cases Represent LERMS Crime Codes
 Points may indicate multiple events
 Note: Veh Prowl is only Larceny displayed

For Additional Information on
 Incidents pertaining to an
 Area, Trend, or Pattern
 Contact Information Analysis

0 0.2 0.4 0.8 Miles



THIS IS NOT A LEGAL DOCUMENT.
 The information shown on this map is compiled
 from various sources and is subject to constant
 revision. Information shown on this map should
 not be used to determine the location of facilities
 in relationship to property lines, section lines,
 streets, etc.

Sunday - Saturday

NE - Northeast District (P4)

11/19/2017 TO 11/25/2017



A/C	Offense Statute	Address	Reported Date	Dist
<u>SPB4BE</u>				
C	ASSAULT - 4D (Weapon Involved)	1500 E BRIDGEPORT AVE	11/20/2017	P4
A	BURGLARY-RESIDENTIAL	2300 E HEROY AVE	11/20/2017	P4
A	THEFT-3D (From Motor Vehicle)	3500 N REGAL ST	11/23/2017	P5
C	THEFT-3D (From Motor Vehicle)	4300 N STONE ST	11/23/2017	P2
C	THEFT-CITY (Shoplifting)	3900 N MARKET ST	11/22/2017	P4
C	THEFT-CITY (Shoplifting)	3900 N MARKET ST	11/22/2017	P4
<u>SPB4HI</u>				
C	BURGLARY 2D COMMERCIAL	4100 E WELLESLEY AVE	11/24/2017	P4
C	BURGLARY 2D GARAGE	4700 N SMITH ST	11/20/2017	P4
A	BURGLARY 2D GARAGE	3600 E QUEEN AVE	11/20/2017	P4
C	BURGLARY-RESIDENTIAL	4800 N LACEY ST	11/22/2017	P1
C	BURGLARY-RESIDENTIAL	4200 E RICH AVE	11/23/2017	P4
C	RAPE OF A CHILD-3D (RAPE)		11/20/2017	P4
A	THEFT OF MOTOR VEHICLE	2200 E DECATUR AVE	11/21/2017	P4
C	THEFT OF MOTOR VEHICLE	3800 E CENTRAL AVE	11/24/2017	P4
C	THEFT-2D (All Other Thefts)	E WELLESLEY AVE / N MARKET ST	11/22/2017	P4
C	THEFT-2D (From Building)	4800 N LACEY ST	11/22/2017	P1
C	THEFT-3D (All Other Thefts)	3200 E GARNET AVE	11/22/2017	P4
C	THEFT-3D (From Building)	2100 E DALKE AVE	11/19/2017	P4
C	THEFT-3D (From Motor Vehicle)	N COOK ST / E QUEEN AVE	11/19/2017	P4
<u>SPB4LO</u>				
C	BURGLARY 2D COMMERCIAL	200 E NORTH FOOTHILLS DR	11/22/2017	P4
C	BURGLARY 2D FENCED AREA	2400 N ASTOR ST	11/22/2017	P4
C	BURGLARY-RESIDENTIAL	1600 N STANDARD ST	11/21/2017	P1
C	BURGLARY-RESIDENTIAL	800 E AUGUSTA AVE	11/24/2017	P4
C	MAIL THEFT (All Others)	800 E AUGUSTA AVE	11/22/2017	P4
C	THEFT OF MOTOR VEHICLE	900 E MISSION AVE	11/22/2017	P4
C	THEFT-2D (All Other Thefts)	300 E EUCLID AVE	11/24/2017	P4
C	THEFT-2D (From Building)	600 E ERMINA AVE	11/19/2017	P4
C	THEFT-2D (From Building)	800 N RUBY PL	11/21/2017	P4
C	THEFT-2D (From Motor Vehicle)	100 E DESMET AVE	11/19/2017	P4
C	THEFT-3D (All Other Thefts)	2400 N DIVISION ST	11/24/2017	P4
C	THEFT-3D (From Motor Vehicle)	700 E SHARP AVE	11/19/2017	P4
C	THEFT-3D (From Motor Vehicle)	200 E NORA AVE	11/19/2017	P4
C	THEFT-3D (From Motor Vehicle)	900 N RUBY PL	11/23/2017	P1
C	THEFT-3D (Shoplifting)	2000 N HAMILTON ST	11/20/2017	P4
C	THEFT-3D (Shoplifting)	2400 N DIVISION ST	11/21/2017	P4

A/C	Offense Statute	Address	Reported Date	Dist
C	THEFT-CITY (All Other Thefts)	2400 N DIVISION ST	11/20/2017	P2
C	THEFT-CITY (From Motor Vehicle)	900 E MISSION AVE	11/22/2017	P4
C	THEFT-CITY (Shoplifting)	200 E NORTH FOOTHILLS DR	11/22/2017	P4

SPB4MI

C	ASSAULT-2D	3800 E MONTGOMERY AVE	11/21/2017	P4
C	BURGLARY 1D RESIDENTIAL	3400 E JACKSON AVE	11/20/2017	P4
C	BURGLARY-RESIDENTIAL	3900 E FREDERICK AVE	11/23/2017	P4
C	BURGLARY-RESIDENTIAL	3300 E CARLISLE AVE	11/23/2017	P4
C	MAIL THEFT (All Others)	3400 E MARIETTA AVE	11/19/2017	P4
C	THEFT OF MOTOR VEHICLE	3800 E MONTGOMERY AVE	11/20/2017	P1
C	THEFT-3D (All Other Thefts)	4100 E CLEVELAND AVE	11/22/2017	P4
C	THEFT-3D (From Motor Vehicle)	3300 E CARLISLE AVE	11/20/2017	P4
A	THEFT-3D (From Motor Vehicle)	3400 E MARIETTA AVE	11/20/2017	P4
C	THEFT-3D (From Motor Vehicle)	2500 N UPRIVER CT	11/20/2017	P4

SPOKANE POLICE DEPARTMENT



SOUTH **Police Service Area**

PSA Commander

Captain Tracie Meidl

South Central District (P5)

Southeast District (P6)

Southwest District (P7)



POLICE SUMMARY - Ending: Saturday, November 25, 2017

SOUTH PRECINCT (P5, P6, and P7)



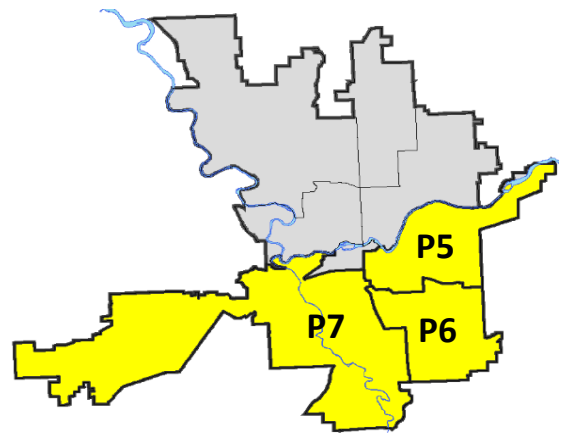
Preliminary IBR Counts

NIBRS Categories (Part 1 Selected)		7 Day Comparison			28 Day Comparison			YTD Comparison		
		Current	Prior	Percent	Current	Prior	Percent	Current	Prior	Percent
Violent	Criminal Homicide	0	0		0	0		1		
	Rape	3	2	50.00%	7	10	-30.00%	91		
	Robbery - Commercial	0	1	-100.00%	1	0		12		
	Robbery - Person	2	3	-33.33%	6	4	50.00%	50		
	Aggravated Assault - Non DV	2	1	100.00%	7	9	-22.22%	127		
	Aggravated Assault - DV	7	2	250.00%	16	8	100.00%	107		
Violent Total:		14	9	55.56%	37	31	19.35%	388		
Property	Burglary - Residential	10	6	66.67%	32	37	-13.51%	408		
	Burglary Garage	3	7	-57.14%	21	13	61.54%	217		
	Burglary Commercial	2	2	0.00%	7	12	-41.67%	131		
	Larceny	74	72	2.78%	308	288	6.94%	3575		
	Vehicle Theft	15	24	-37.50%	70	38	84.21%	599		
	Arson	0	0		1	0		17		
Property Total:		104	111	-6.31%	439	388	13.14%	4947		
Preliminary Part 1 Crime Totals:		118	120	-1.67%	476	419	13.60%	5335		
Current 7 Day Period:		11/19/2017 - 11/25/2017			Prior 7 Day Period:		11/12/2017 - 11/18/2017			
Current 28 Day Period:		10/29/2017 - 11/25/2017			Prior 28 Day Period:		10/1/2017 - 10/28/2017			
Current YTD Day Period:		1/1/2017 - 11/25/2017			Prior YTD Period:		1/1/2016 - 11/25/2016			

Prepared by SPD Crime Analysis Office - Monday, November 27, 2017

NOTE: SPD moved from UCR to the NIBRS reporting standard on 10/4/16 following the transition to a new RMS System. [Numbers on CompStat reports prior to this date should not be used as a comparison to those on this report.](#) Additional info on these reporting standards can be found on the FBI website: <https://ucr.fbi.gov/nibrs-overview>

This chart represents Preliminary counts of selected crime categories from Police Case Reports. Full statistical analysis to determine the confidence level of this data has not been performed. The % change columns on the preliminary counts differ from the percentage change on the NIBRS crime report, sometimes significantly. The CompStat report is designed for operational use and includes only selected NIBRS categories and coding less complex than full NIBRS rules. Official statistics for these and other NIBRS categories can be found on WASPC & FBI websites once available.



POLICE SUMMARY - Ending: Saturday, November 25, 2017



SE - South Central District (P5)

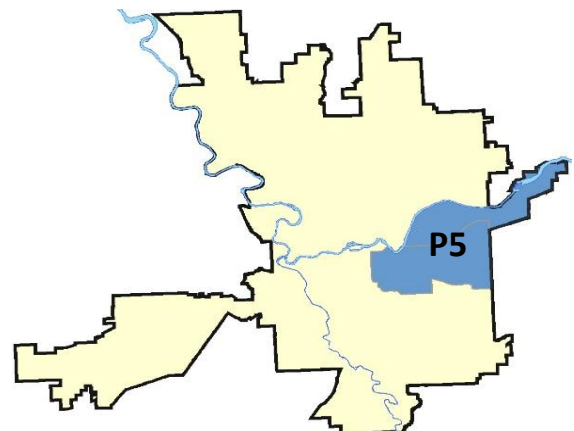
Preliminary IBR Counts


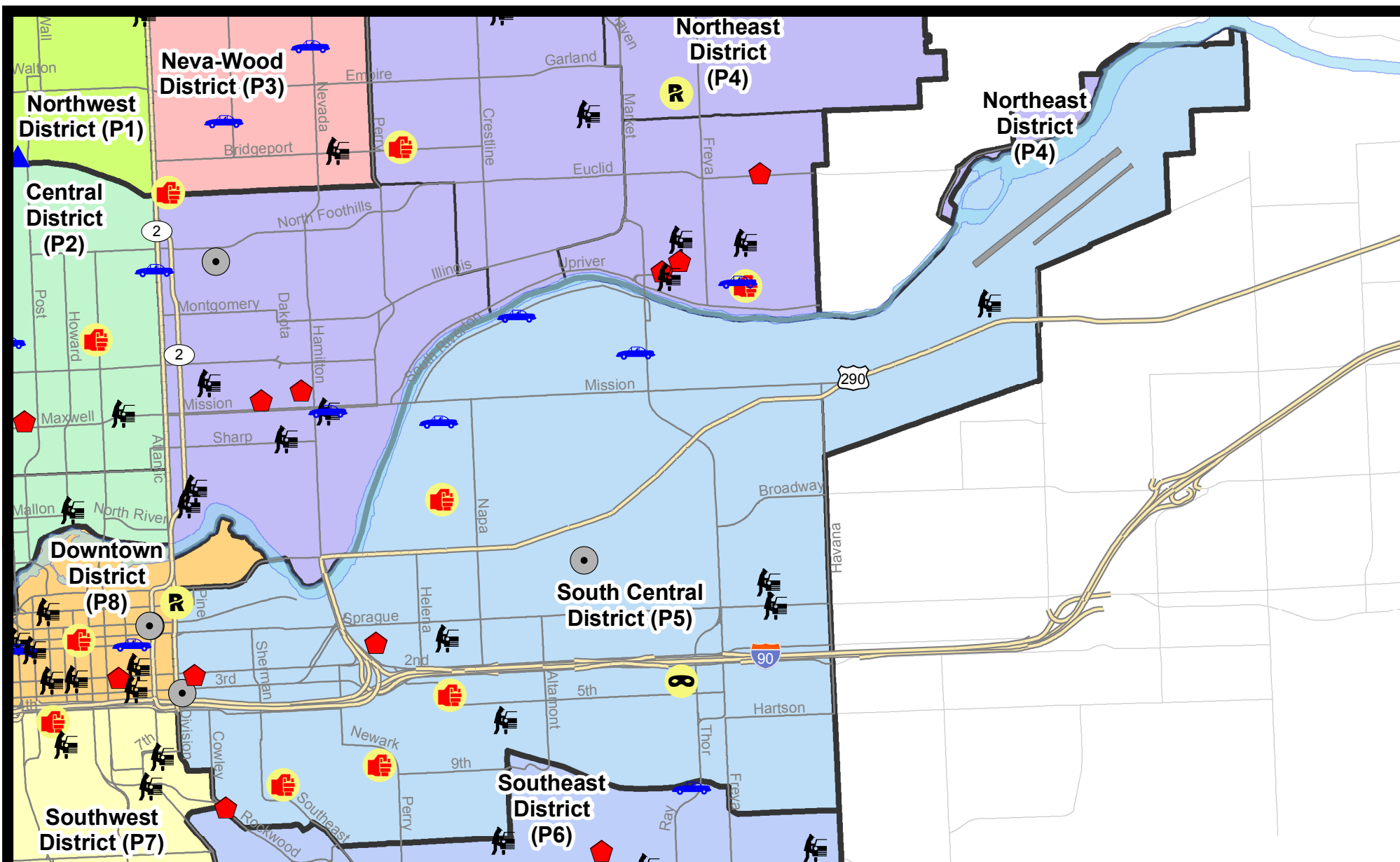
NIBRS Categories (Part 1 Selected)		7 Day Comparison			28 Day Comparison			YTD Comparison		
		Current	Prior	Percent	Current	Prior	Percent	Current	Prior	Percent
Violent	Criminal Homicide	0	0		0	0		0		
	Rape	1	0		1	4	-75.00%	31		
	Robbery - Commercial	0	0		0	0		6		
	Robbery - Person	2	3	-33.33%	6	0		30		
	Aggravated Assault - Non DV	1	0		4	4	0.00%	68		
	Aggravated Assault - DV	4	2	100.00%	9	7	28.57%	53		
Violent Total:		8	5	60.00%	20	15	33.33%	188		
Property	Burglary - Residential	3	2	50.00%	11	19	-42.11%	151		
	Burglary Garage	0	2	-100.00%	4	5	-20.00%	50		
	Burglary Commercial	2	1	100.00%	5	10	-50.00%	86		
	Larceny	30	19	57.89%	116	110	5.45%	1280		
	Vehicle Theft	4	5	-20.00%	23	22	4.55%	278		
	Arson	0	0		0	0		2		
Property Total:		39	29	34.48%	159	166	-4.22%	1847		
Preliminary Part 1 Crime Totals:		47	34	38.24%	179	181	-1.10%	2035		
Current 7 Day Period:		11/19/2017 - 11/25/2017			Prior 7 Day Period:		11/12/2017 - 11/18/2017			
Current 28 Day Period:		10/29/2017 - 11/25/2017			Prior 28 Day Period:		10/1/2017 - 10/28/2017			
Current YTD Day Period:		1/1/2017 - 11/25/2017			Prior YTD Period:		1/1/2016 - 11/25/2016			

Prepared by SPD Crime Analysis Office - Monday, November 27, 2017

NOTE: SPD moved from UCR to the NIBRS reporting standard on 10/4/16 following the transition to a new RMS System. [Numbers on CompStat reports prior to this date should not be used as a comparison to those on this report.](#) Additional info on these reporting standards can be found on the FBI website: <https://ucr.fbi.gov/nibrs-overview>

This chart represents Preliminary counts of selected crime categories from Police Case Reports. Full statistical analysis to determine the confidence level of this data has not been performed. The % change columns on the preliminary counts differ from the percentage change on the NIBRS crime report, sometimes significantly. The CompStat report is designed for operational use and includes only selected NIBRS categories and coding less complex than full NIBRS rules. Official statistics for these and other NIBRS categories can be found on WASPC & FBI websites once available.





City of Spokane
South Central District (P5)
Selected
Crime Types
2017-11-19 to 2017-11-25

Prepared By:
Crime Analysis Unit
Spokane Police Department

Legend

NIBRS Events



Criminal Homicide



Rape



Robbery Commercial



Robbery Person



Aggravated Assault



Burglary Residential



Burglary Garage



Burglary Commercial



Vehicle Prowling



Vehicle Theft



Arson

Cases Represent LERMS Crime Codes

Points may indicate multiple events

Note: Veh Prowl is only Larceny category displayed



For Additional Information on Incidents
 pertaining to an Area, Trend, or Pattern
 Contact Information Analysis

0 0.2 0.4 0.6 0.8 1 Miles



THIS IS NOT A LEGAL DOCUMENT:
 The information shown on this map is compiled
 from various sources and is subject to constant
 revision. Information shown on this map should
 not be used to determine the location of facilities
 in relationship to property lines, section lines,
 streets, etc.

Sunday - Saturday

SE - South Central District (P5)

11/19/2017 TO 11/25/2017



A/C	Offense Statute	Address	Reported Date	Dist
<u>SPC5EC</u>				
C	ASSAULT - 4D (Weapon Involved)	600 E 9TH AVE	11/21/2017	P6
C	BURGLARY 2D COMMERCIAL	2600 E FERRY AVE	11/21/2017	P6
C	BURGLARY 2D COMMERCIAL	0 E 3RD AVE	11/24/2017	P8
A	BURGLARY-RESIDENTIAL	100 E 2ND AVE	11/19/2017	P8
C	BURGLARY-RESIDENTIAL	1200 E PACIFIC AVE	11/20/2017	P5
C	BURGLARY-RESIDENTIAL	1200 E PACIFIC AVE	11/21/2017	P5
C	HARASSMENT (Weapon Involved)	1300 E NINA AVE	11/20/2017	P5
C	RAPE-1ST DEG (RAPE)		11/20/2017	P8
C	ROBBERY-1D (All Except Purse Snatching)	400 S THOR ST	11/22/2017	P6
C	THEFT-1D (From Building)	800 E 3RD AVE	11/21/2017	P5
C	THEFT-1D (From Building)	200 N DIVISION ST	11/24/2017	P8
C	THEFT-1D (Motor Vehicle Parts or Accessories)	E 1ST AVE / S NAPA ST	11/21/2017	P5
C	THEFT-2D (From Building)	400 S THOR ST	11/19/2017	P5
C	THEFT-2D (From Building)	2600 E FERRY AVE	11/21/2017	P6
C	THEFT-2D (From Building)	2000 E PACIFIC AVE	11/23/2017	P5
C	THEFT-2D (From Building)	0 E 3RD AVE	11/24/2017	P8
C	THEFT-2D (From Motor Vehicle)	2100 E 6TH AVE	11/24/2017	P5
C	THEFT-3D (From Building)	1200 E TRENT AVE	11/19/2017	P5
C	THEFT-3D (From Building)	1200 E TRENT AVE	11/19/2017	P5
C	THEFT-3D (From Building)	1200 E TRENT AVE	11/19/2017	P5
C	THEFT-3D (From Building)	200 E 5TH AVE	11/22/2017	P8
C	THEFT-3D (From Motor Vehicle)	S MYRTLE ST / E SPRAGUE AVE	11/19/2017	P5
C	THEFT-3D (From Motor Vehicle)	3900 E MAIN AVE	11/21/2017	P5
C	THEFT-3D (Motor Vehicle Parts or Accessories)	700 E SPRAGUE AVE	11/20/2017	P5
C	THEFT-3D (Motor Vehicle Parts or Accessories)	700 E SPRAGUE AVE	11/20/2017	P5
C	THEFT-3D (Motor Vehicle Parts or Accessories)	300 E SPRAGUE AVE	11/22/2017	P5
C	THEFT-3D (Motor Vehicle Parts or Accessories)	200 S HATCH ST	11/24/2017	P5
C	THEFT-CITY (From Building)	200 N DIVISION ST	11/24/2017	P8
C	THEFT-CITY (Shoplifting)	400 S THOR ST	11/22/2017	P6
C	VEHICLE PROWLING-2D/No Theft	1700 E 1ST AVE	11/24/2017	P5
C	WEAPON(INTIMIDATE WITH)	400 S PITTSBURG ST	11/24/2017	P6
<u>SPC5GP</u>				
C	ASSAULT-2D	1700 E MALLON AVE	11/24/2017	P5
C	THEFT OF MOTOR VEHICLE	1700 E SINTO AVE	11/22/2017	P6
A	THEFT OF MOTOR VEHICLE	3100 E INDIANA AVE	11/22/2017	P5
C	THEFT OF MOTOR VEHICLE	2300 E SOUTH RIVERTON AVE	11/23/2017	P5
C	THEFT-2D (Motor Vehicle Parts or Accessories)	3300 E TRENT AVE	11/20/2017	P5
C	THEFT-3D (From Building)	1900 E SOUTH RIVERTON AVE	11/19/2017	P5

For protection of victim privacy, the entire address on sexual assault crimes has been redacted.

A/C	Offense Statute	Address	Reported Date	Dist
C	THEFT-3D (From Building)	2400 E BOONE AVE	11/20/2017	P5
C	THEFT-3D (From Motor Vehicle)	5400 E UNION AVE	11/19/2017	P5
C	THEFT-3D (Motor Vehicle Parts or Accessories)	1600 E SINTO AVE	11/20/2017	P5
C	THEFT-CITY (All Other Thefts)	N MAGNOLIA ST / E MISSION AVE	11/20/2017	P6
C	THEFT-CITY (Motor Vehicle Parts or Accessories)	E MISSION AVE / N HAVANA ST	11/24/2017	P5

POLICE SUMMARY - Ending: Saturday, November 25, 2017



SE - Southeast District (P6)

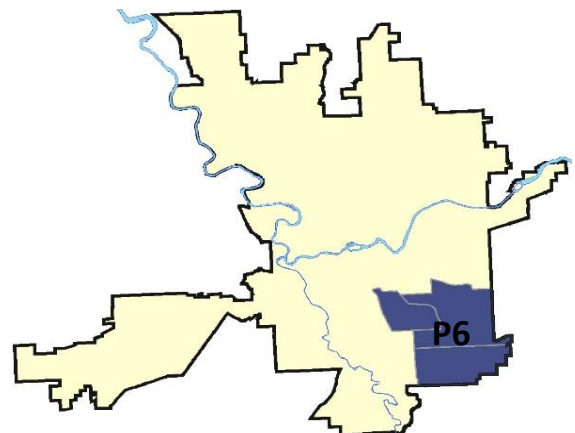
Preliminary IBR Counts

NIBRS Categories (Part 1 Selected)		7 Day Comparison			28 Day Comparison			YTD Comparison		
		Current	Prior	Percent	Current	Prior	Percent	Current	Prior	Percent
Violent	Criminal Homicide	0	0		0	0		0		
	Rape	0	2	-100.00%	4	1	300.00%	28		
	Robbery - Commercial	0	1	-100.00%	1	0		4		
	Robbery - Person	0	0		0	2	-100.00%	9		
	Aggravated Assault - Non DV	0	0		1	0		19		
	Aggravated Assault - DV	1	0		2	0		17		
Violent Total:		1	3	-66.67%	8	3	166.67%	77		
Property	Burglary - Residential	2	3	-33.33%	11	10	10.00%	120		
	Burglary Garage	2	3	-33.33%	10	4	150.00%	81		
	Burglary Commercial	0	0		1	1	0.00%	10		
	Larceny	22	25	-12.00%	88	70	25.71%	899		
	Vehicle Theft	7	5	40.00%	18	7	157.14%	121		
	Arson	0	0		1	0		8		
Property Total:		33	36	-8.33%	129	92	40.22%	1239		
Preliminary Part 1 Crime Totals:		34	39	-12.82%	137	95	44.21%	1316		
Current 7 Day Period:		11/19/2017 - 11/25/2017			Prior 7 Day Period:		11/12/2017 - 11/18/2017			
Current 28 Day Period:		10/29/2017 - 11/25/2017			Prior 28 Day Period:		10/1/2017 - 10/28/2017			
Current YTD Day Period:		1/1/2017 - 11/25/2017			Prior YTD Period:		1/1/2016 - 11/25/2016			

Prepared by SPD Crime Analysis Office - Monday, November 27, 2017

NOTE: SPD moved from UCR to the NIBRS reporting standard on 10/4/16 following the transition to a new RMS System. [Numbers on CompStat reports prior to this date should not be used as a comparison to those on this report.](#) Additional info on these reporting standards can be found on the FBI website: <https://ucr.fbi.gov/nibrs-overview>

This chart represents Preliminary counts of selected crime categories from Police Case Reports. Full statistical analysis to determine the confidence level of this data has not been performed. The % change columns on the preliminary counts differ from the percentage change on the NIBRS crime report, sometimes significantly. The CompStat report is designed for operational use and includes only selected NIBRS categories and coding less complex than full NIBRS rules. Official statistics for these and other NIBRS categories can be found on WASPC & FBI websites once available.



Sunday - Saturday

SE - Southeast District (P6)

11/19/2017 TO 11/25/2017



A/C	Offense Statute	Address	Reported Date	Dist
<u>SPC6LH</u>				
C	BURGLARY-RESIDENTIAL	1500 S MOUNT VERNON ST	11/19/2017	P6
C	THEFT OF MOTOR VEHICLE	1900 E 18TH AVE	11/20/2017	P6
C	THEFT OF MOTOR VEHICLE	3300 E 11TH AVE	11/20/2017	P6
C	THEFT OF MOTOR VEHICLE	2600 E 29TH AVE	11/20/2017	P6
C	THEFT OF MOTOR VEHICLE	2900 S MT VERNON ST	11/21/2017	P6
C	THEFT OF MOTOR VEHICLE	1800 E 34TH AVE	11/22/2017	P6
C	THEFT-2D (All Other Thefts)	1500 E 36TH AVE	11/20/2017	P6
C	THEFT-2D (Motor Vehicle Parts or Accessories)	2600 E 27TH AVE	11/24/2017	P6
C	THEFT-3D (All Other Thefts)	2700 E 17TH AVE	11/24/2017	P6
C	THEFT-3D (From Building)	3900 E 17TH AVE	11/19/2017	P6
C	THEFT-3D (From Building)	4200 E 33RD AVE	11/20/2017	P6
C	THEFT-3D (From Motor Vehicle)	4100 E 16TH AVE	11/19/2017	P6
C	THEFT-3D (From Motor Vehicle)	1900 E 18TH AVE	11/20/2017	P6
C	THEFT-3D (From Motor Vehicle)	3000 E 17TH AVE	11/23/2017	P6
C	THEFT-3D (From Motor Vehicle)	3100 S MOUNT VERNON ST	11/23/2017	P6
A	THEFT-3D (From Motor Vehicle)	2000 E 14TH AVE	11/24/2017	P6
C	THEFT-3D (From Motor Vehicle)	3400 E 21ST AVE	11/24/2017	P6
C	THEFT-3D (From Motor Vehicle)	3100 E 33RD AVE	11/24/2017	P6
C	THEFT-3D (Motor Vehicle Parts or Accessories)	3100 E 36TH AVE	11/20/2017	P6
C	THEFT-3D (Shoplifting)	3100 E 17TH AVE	11/24/2017	P6
<u>SPC6RW</u>				
C	ASSAULT-2D	1700 S UPPER TERRACE RD	11/22/2017	P5
C	BURGLARY-RESIDENTIAL	1000 S ROCKWOOD BLVD	11/24/2017	P6
C	THEFT OF MOTOR VEHICLE	2600 S GRAND BLVD	11/24/2017	P6
C	THEFT-2D (From Building)	1000 S ROCKWOOD BLVD	11/20/2017	P6
<u>SPC6SG</u>				
C	BURGLARY 2D GARAGE	5000 S REGAL ST	11/19/2017	P6
C	BURGLARY 2D GARAGE	5000 S REGAL ST	11/20/2017	P6
C	THEFT OF MOTOR VEHICLE	3300 E 55TH AVE	11/21/2017	P6
C	THEFT-2D (From Motor Vehicle)	4900 S FERRALL ST	11/20/2017	P6
C	THEFT-3D (From Motor Vehicle)	5000 S REGAL ST	11/19/2017	P6
A	THEFT-3D (From Motor Vehicle)	3300 E 55TH AVE	11/21/2017	P6
C	THEFT-3D (From Motor Vehicle)	4000 S REGAL ST	11/23/2017	P6
C	THEFT-3D (Shoplifting)	4500 S REGAL ST	11/20/2017	P6
C	THEFT-CITY (Shoplifting)	4900 S REGAL ST	11/24/2017	P6

POLICE SUMMARY - Ending: Saturday, November 25, 2017



SW - Southwest District (P7)

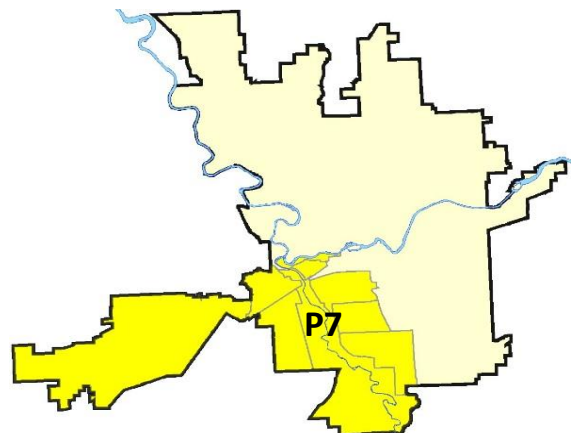
Preliminary IBR Counts

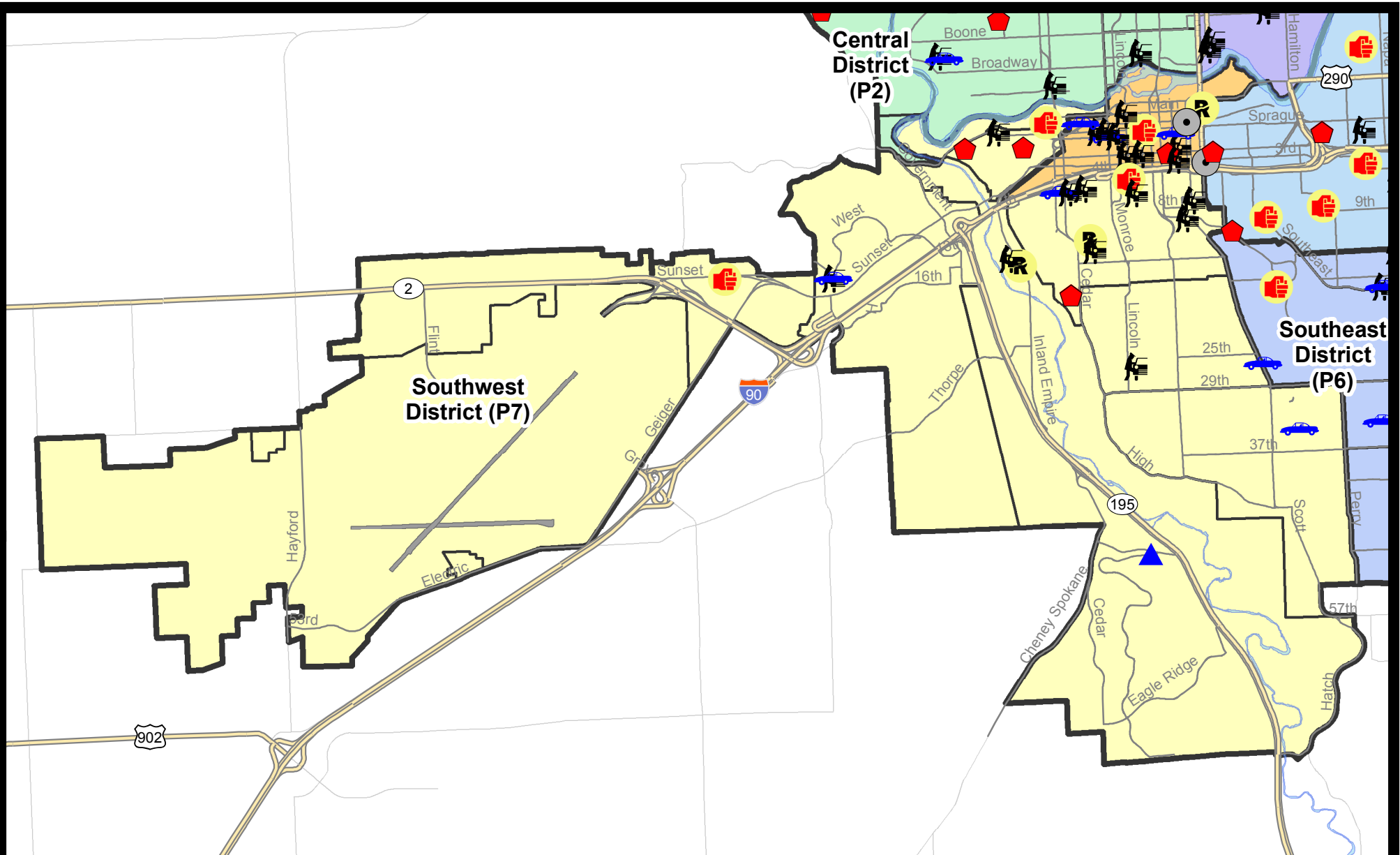
NIBRS Categories (Part 1 Selected)		7 Day Comparison			28 Day Comparison			YTD Comparison		
		Current	Prior	Percent	Current	Prior	Percent	Current	Prior	Percent
Violent	Criminal Homicide	0	0		0	0		1		
	Rape	2	0		2	5	-60.00%	32		
	Robbery - Commercial	0	0		0	0		2		
	Robbery - Person	0	0		0	2	-100.00%	11		
	Aggravated Assault - Non DV	1	1	0.00%	2	5	-60.00%	40		
	Aggravated Assault - DV	2	0		5	1	400.00%	37		
Violent Total:		5	1	400.00%	9	13	-30.77%	123		
Property	Burglary - Residential	5	1	400.00%	10	8	25.00%	137		
	Burglary Garage	1	2	-50.00%	7	4	75.00%	86		
	Burglary Commercial	0	1	-100.00%	1	1	0.00%	35		
	Larceny	22	28	-21.43%	104	108	-3.70%	1396		
	Vehicle Theft	4	14	-71.43%	29	9	222.22%	200		
	Arson	0	0		0	0		7		
Property Total:		32	46	-30.43%	151	130	16.15%	1861		
Preliminary Part 1 Crime Totals:		37	47	-21.28%	160	143	11.89%	1984		
Current 7 Day Period:		11/19/2017 - 11/25/2017			Prior 7 Day Period:		11/12/2017 - 11/18/2017			
Current 28 Day Period:		10/29/2017 - 11/25/2017			Prior 28 Day Period:		10/1/2017 - 10/28/2017			
Current YTD Day Period:		1/1/2017 - 11/25/2017			Prior YTD Period:		1/1/2016 - 11/25/2016			

Prepared by SPD Crime Analysis Office - Monday, November 27, 2017

NOTE: SPD moved from UCR to the NIBRS reporting standard on 10/4/16 following the transition to a new RMS System. [Numbers on CompStat reports prior to this date should not be used as a comparison to those on this report.](#) Additional info on these reporting standards can be found on the FBI website: <https://ucr.fbi.gov/nibrs-overview>

This chart represents Preliminary counts of selected crime categories from Police Case Reports. Full statistical analysis to determine the confidence level of this data has not been performed. The % change columns on the preliminary counts differ from the percentage change on the NIBRS crime report, sometimes significantly. The CompStat report is designed for operational use and includes only selected NIBRS categories and coding less complex than full NIBRS rules. Official statistics for these and other NIBRS categories can be found on WASPC & FBI websites once available.







City of Spokane
Southwest District (P7)
Selected
Crime Types
2017-11-19 to 2017-11-25

Prepared By:
Crime Analysis Unit
Spokane Police Department

Legend

NIBRS Events



Cases Represent LERMS Crime Codes
 Points may indicate multiple events
 Note: Veh Prowl is only Larceny category displayed



For Additional Information on Incidents
 pertaining to an Area, Trend, or Pattern
 Contact Information Analysis

0 0.2 0.4 0.6 0.8 1 1.2 1.4 1.6 Miles



THIS IS NOT A LEGAL DOCUMENT:
 The information shown on this map is compiled
 from various sources and is subject to constant
 revision. Information shown on this map should
 not be used to determine the location of facilities
 in relationship to property lines, section lines,
 streets, etc.



Sunday - Saturday

SE - Southwest District (P7)

11/19/2017 TO 11/25/2017



A/C	Offense Statute	Address	Reported Date	Dist
<u>SPD7BA</u>				
C	BURGLARY-RESIDENTIAL	1900 W PACIFIC AVE	11/21/2017	P7
C	BURGLARY-RESIDENTIAL	100 S COEUR D ALENE ST	11/24/2017	P7
C	THEFT-3D (From Motor Vehicle)	2100 W RIVERSIDE AVE	11/22/2017	P7
<u>SPD7CH</u>				
C	ASSAULT-1D	800 W 5TH AVE	11/19/2017	P5
C	BURGLARY-RESIDENTIAL	1400 W 17TH AVE	11/23/2017	P7
C	BURGLARY-RESIDENTIAL	1400 W 17TH AVE	11/23/2017	P7
C	RAPE-3D (RAPE)		11/21/2017	P7
C	THEFT OF MOTOR VEHICLE	1500 W 6TH AVE	11/19/2017	P7
C	THEFT OF MOTOR VEHICLE	1500 W 6TH AVE	11/19/2017	P7
C	THEFT-2D (From Motor Vehicle)	700 W 6TH AVE	11/20/2017	P7
C	THEFT-3D (All Other Thefts)	1200 S JEFFERSON ST	11/20/2017	P7
C	THEFT-3D (All Other Thefts)	800 W 5TH AVE	11/21/2017	P7
C	THEFT-3D (From Motor Vehicle)	1200 S JEFFERSON ST	11/19/2017	P7
C	THEFT-3D (From Motor Vehicle)	100 W 9TH AVE	11/19/2017	P7
C	THEFT-3D (From Motor Vehicle)	1200 W 5TH AVE	11/21/2017	P7
C	THEFT-3D (From Motor Vehicle)	1400 W 6TH AVE	11/24/2017	P7
C	THEFT-3D (From Motor Vehicle)	100 W 8TH AVE	11/24/2017	P7
<u>SPD7CS</u>				
C	THEFT OF MOTOR VEHICLE	900 E 34TH AVE	11/22/2017	P6
<u>SPD7LC</u>				
C	BURGLARY 2D GARAGE	800 W LINCOLN BLVD	11/20/2017	P7
C	RAPE-3D (RAPE)		11/20/2017	P7
C	THEFT-2D (From Motor Vehicle)	1300 S CHESTNUT ST	11/22/2017	P7
<u>SPD7MC</u>				
C	THEFT-1D (All Other Thefts)	400 E 27TH AVE	11/23/2017	P6
A	THEFT-3D (From Motor Vehicle)	800 W 26TH AVE	11/23/2017	P7
A	THEFT-3D (Motor Vehicle Parts or Accessories)	300 W 17TH AVE	11/24/2017	P7
<u>SPD7PV</u>				
C	HARASSMENT (Weapon Involved)	1600 W CLARKE AVE	11/19/2017	P7
<u>SPD7WH</u>				
A	THEFT OF MOTOR VEHICLE	1500 S RUSTLE ST	11/20/2017	P7
C	THEFT-3D (From Building)	1500 S RUSTLE ST	11/19/2017	P7
C	THEFT-3D (From Motor Vehicle)	1500 S RUSTLE ST	11/20/2017	P7
C	THEFT-3D (Motor Vehicle Parts or Accessories)	1500 S RUSTLE ST	11/20/2017	P7
C	THEFT-3D (Motor Vehicle Parts or Accessories)	1300 S WESTCLIFF PL	11/21/2017	P7

<u>A/C</u>	<u>Offense Statute</u>	<u>Address</u>	<u>Reported Date</u>	<u>Dist</u>
<u>SPD7WP</u>				
C	ASSAULT-2D	5400 W SUNSET HWY	11/22/2017	P7
C	THEFT-3D (From Building)	5700 W SUNSET HWY	11/20/2017	P7

SPOKANE POLICE DEPARTMENT

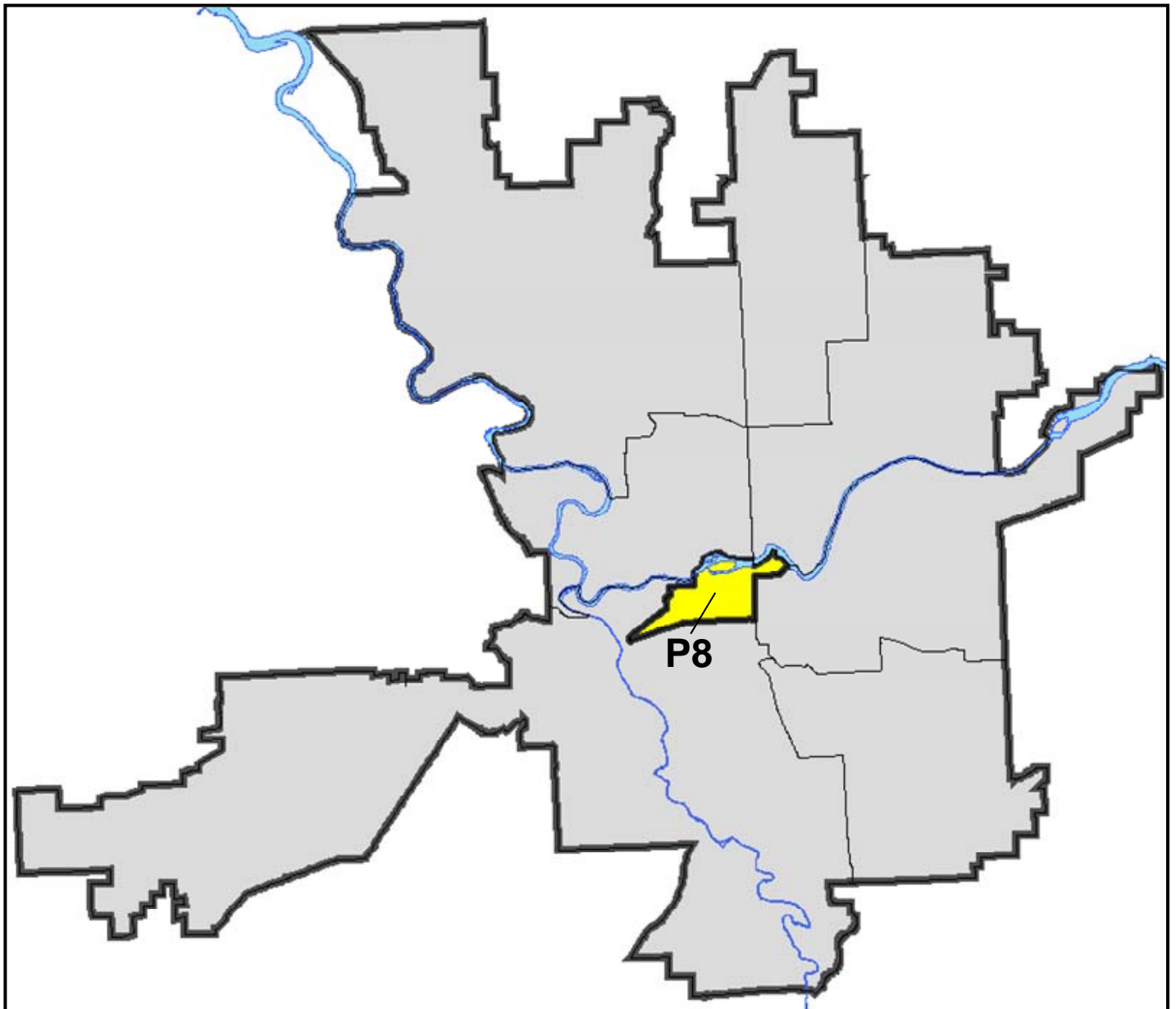
DOWNTOWN

Police Service Area



PSA Commander

Captain David Singley



POLICE SUMMARY - Ending: Saturday, November 25, 2017

DOWNTOWN PRECINCT (P8)



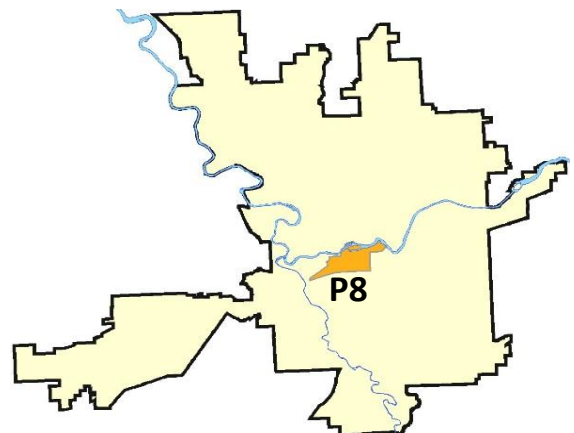
Preliminary IBR Counts

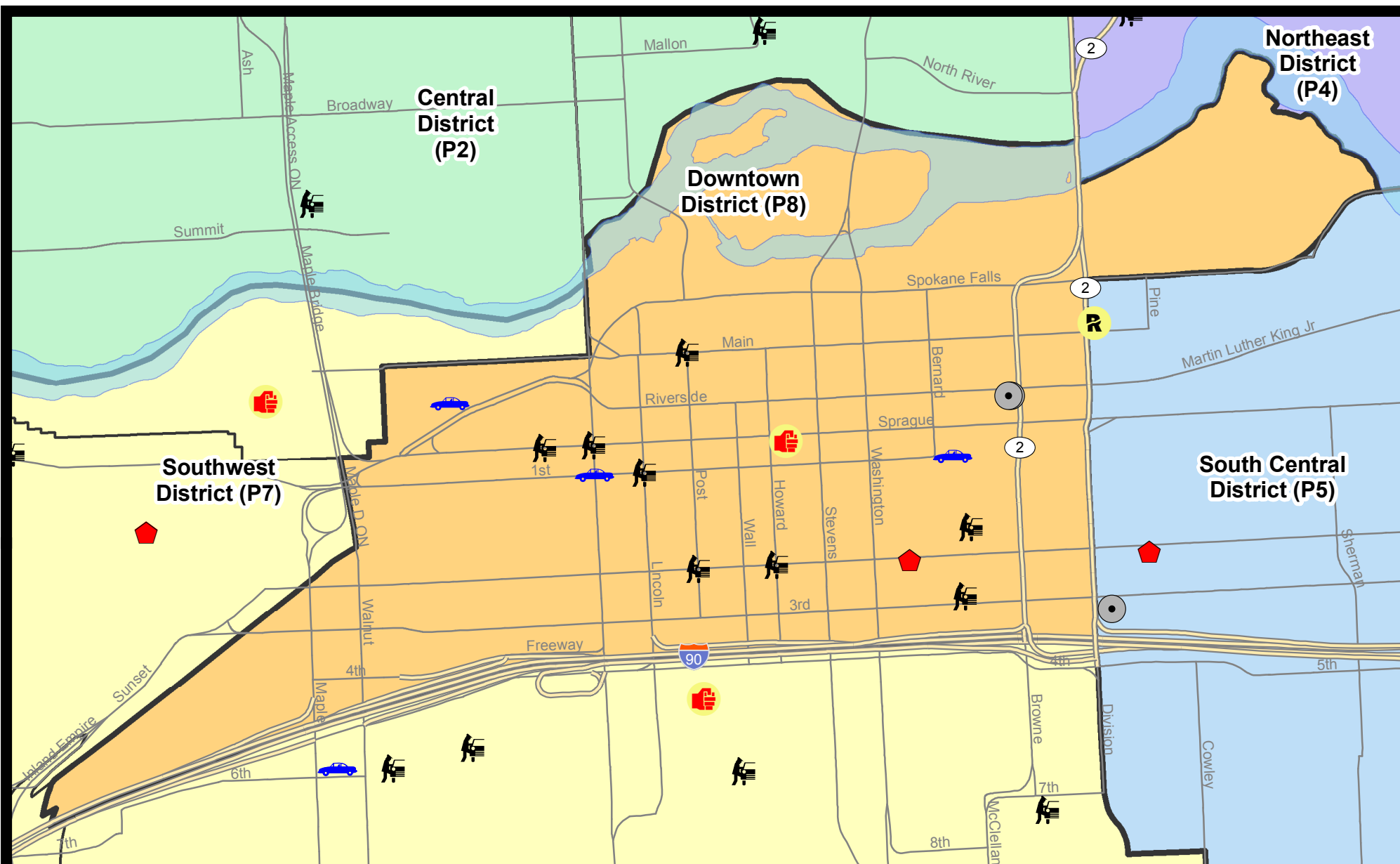
NIBRS Categories (Part 1 Selected)		7 Day Comparison			28 Day Comparison			YTD Comparison		
		Current	Prior	Percent	Current	Prior	Percent	Current	Prior	Percent
Violent	Criminal Homicide	0	0		0	0		0		
	Rape	0	0		4	2	100.00%	23		
	Robbery - Commercial	0	0		0	0		1		
	Robbery - Person	0	1	-100.00%	3	7	-57.14%	41		
	Aggravated Assault - Non DV	1	2	-50.00%	6	10	-40.00%	92		
	Aggravated Assault - DV	0	1	-100.00%	1	1	0.00%	18		
Violent Total:		1	4	-75.00%	14	20	-30.00%	175		
Property	Burglary - Residential	1	2	-50.00%	3	5	-40.00%	33		
	Burglary Garage	0	0		1	0		2		
	Burglary Commercial	2	0		6	3	100.00%	39		
	Larceny	27	22	22.73%	99	118	-16.10%	1086		
	Vehicle Theft	3	1	200.00%	7	3	133.33%	53		
	Arson	0	1	-100.00%	1	1	0.00%	2		
Property Total:		33	26	26.92%	117	130	-10.00%	1215		
Preliminary Part 1 Crime Totals:		34	30	13.33%	131	150	-12.67%	1390		
Current 7 Day Period:		11/19/2017 - 11/25/2017			Prior 7 Day Period:		11/12/2017 - 11/18/2017			
Current 28 Day Period:		10/29/2017 - 11/25/2017			Prior 28 Day Period:		10/1/2017 - 10/28/2017			
Current YTD Day Period:		1/1/2017 - 11/25/2017			Prior YTD Period:		1/1/2016 - 11/25/2016			

Prepared by SPD Crime Analysis Office - Monday, November 27, 2017

NOTE: SPD moved from UCR to the NIBRS reporting standard on 10/4/16 following the transition to a new RMS System. [Numbers on CompStat reports prior to this date should not be used as a comparison to those on this report.](#) Additional info on these reporting standards can be found on the FBI website: <https://ucr.fbi.gov/nibrs-overview>

This chart represents Preliminary counts of selected crime categories from Police Case Reports. Full statistical analysis to determine the confidence level of this data has not been performed. The % change columns on the preliminary counts differ from the percentage change on the NIBRS crime report, sometimes significantly. The CompStat report is designed for operational use and includes only selected NIBRS categories and coding less complex than full NIBRS rules. Official statistics for these and other NIBRS categories can be found on WASPC & FBI websites once available.



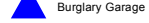
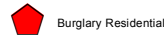
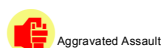


City of Spokane
Downtown District (P8)
Selected
Crime Types
2017-11-19 to 2017-11-25

Prepared By:
Crime Analysis Unit
Spokane Police Department

Legend

NIBRS Events



Cases Represent LERMS Crime Codes
 Points may indicate multiple events
 Note: Veh Prowl is only Larceny category displayed



For Additional Information on Incidents
 pertaining to an Area, Trend, or Pattern
 Contact Information Analysis

0 0.2 Miles



THIS IS NOT A LEGAL DOCUMENT:
 The information shown on this map is compiled
 from various sources and is subject to constant
 revision. Information shown on this map should
 not be used to determine the location of facilities
 in relationship to property lines, section lines,
 streets, etc.



Sunday - Saturday

SW - Downtown District (P8)

11/19/2017 TO 11/25/2017



A/C	Offense Statute	Address	Reported Date	Dist
SPD8RS				
C	ASSAULT-2D	500 W SPRAGUE AVE	11/23/2017	P8
C	BURGLARY 2D COMMERCIAL	200 W RIVERSIDE AVE	11/19/2017	P8
C	BURGLARY 2D COMMERCIAL	200 W RIVERSIDE AVE	11/21/2017	P8
C	BURGLARY-RESIDENTIAL	300 W 2ND AVE	11/21/2017	P8
A	THEFT OF MOTOR VEHICLE	1200 W RIVERSIDE AVE	11/20/2017	P8
C	THEFT OF MOTOR VEHICLE	200 W 1ST AVE	11/22/2017	P8
C	THEFT OF MOTOR VEHICLE	S MONROE ST / W 1ST AVE	11/24/2017	P8
C	THEFT-2D (Shoplifting)	700 W MAIN AVE	11/24/2017	P8
C	THEFT-2D (Shoplifting)	700 W MAIN AVE	11/24/2017	P8
C	THEFT-3D (All Other Thefts)	100 W 3RD AVE	11/21/2017	P8
C	THEFT-3D (All Other Thefts)	100 W 3RD AVE	11/24/2017	P8
C	THEFT-3D (From Building)	100 S STATE ST	11/20/2017	P8
C	THEFT-3D (From Building)	1400 W 3RD AVE	11/20/2017	P8
C	THEFT-3D (From Building)	200 W RIVERSIDE AVE	11/20/2017	P8
C	THEFT-3D (From Building)	0 W PACIFIC AVE	11/21/2017	P8
C	THEFT-3D (From Building)	1000 W 1ST AVE	11/22/2017	P8
C	THEFT-3D (From Motor Vehicle)	W PACIFIC AVE / S MCCLELLAN ST	11/19/2017	P8
C	THEFT-3D (From Motor Vehicle)	200 W 3RD AVE	11/20/2017	P8
C	THEFT-3D (From Motor Vehicle)	W SPRAGUE AVE / N MONROE ST	11/20/2017	P8
C	THEFT-3D (From Motor Vehicle)	S HOWARD ST / W 2ND AVE	11/20/2017	P8
C	THEFT-3D (From Motor Vehicle)	W 2ND AVE / S POST ST	11/20/2017	P8
C	THEFT-3D (From Motor Vehicle)	N POST ST / W MAIN AVE	11/21/2017	P8
C	THEFT-3D (From Motor Vehicle)	S LINCOLN ST / W 1ST AVE	11/21/2017	P8
C	THEFT-3D (From Motor Vehicle)	W SPRAGUE AVE / N MADISON ST	11/23/2017	P8
C	THEFT-3D (Shoplifting)	700 W MAIN AVE	11/24/2017	P8
C	THEFT-3D (Shoplifting)	700 W MAIN AVE	11/24/2017	P5
C	THEFT-3D (Shoplifting)	1600 W 3RD AVE	11/24/2017	P8
C	THEFT-3D (Shoplifting)	800 W MAIN AVE	11/24/2017	P8
C	THEFT-CITY (All Other Thefts)	1000 W 1ST AVE	11/22/2017	P7
C	THEFT-CITY (All Other Thefts)	S MONROE ST / W 1ST AVE	11/24/2017	P8
C	THEFT-CITY (Shoplifting)	400 W SPRAGUE AVE	11/22/2017	P8
C	THEFT-CITY (Shoplifting)	800 W MAIN AVE	11/24/2017	P8

POLICE SUMMARY - Ending: Saturday, November 25, 2017



Other Jurisdiction or Unk District

Preliminary IBR Counts

NIBRS Categories (Part 1 Selected)		7 Day Comparison			28 Day Comparison			YTD Comparison		
		Current	Prior	Percent	Current	Prior	Percent	Current	Prior	Percent
Violent	Criminal Homicide	0	0		0	0		0		
	Rape	0	0		0	0		16		
	Robbery - Commercial	0	0		0	0		8		
	Robbery - Person	0	0		0	0		13		
	Aggravated Assault - Non DV	0	1	-100.00%	1	1	0.00%	48		
	Aggravated Assault - DV	0	0		0	0		10		
Violent Total:		0	1	-100.00%	1	1	0.00%	95		
Property	Burglary - Residential	0	0		0	0		3		
	Burglary Garage	0	0		1	0		3		
	Burglary Commercial	0	0		0	0		1		
	Larceny	0	1	-100.00%	1	2	-50.00%	48		
	Vehicle Theft	1	0		1	0		34		
	Arson	0	0		0	0		2		
Property Total:		1	1	0.00%	3	2	50.00%	91		
Preliminary Part 1 Crime Totals:		1	2	-50.00%	4	3	33.33%	186		
Current 7 Day Period:		11/19/2017 - 11/25/2017			Prior 7 Day Period:		11/12/2017 - 11/18/2017			
Current 28 Day Period:		10/29/2017 - 11/25/2017			Prior 28 Day Period:		10/1/2017 - 10/28/2017			
Current YTD Day Period:		1/1/2017 - 11/25/2017			Prior YTD Period:		1/1/2016 - 11/25/2016			

Prepared by SPD Crime Analysis Office - Monday, November 27, 2017

NOTE: SPD moved from UCR to the NIBRS reporting standard on 10/4/16 following the transition to a new RMS System. [Numbers on CompStat reports prior to this date should not be used as a comparison to those on this report.](#) Additional info on these reporting standards can be found on the FBI website: <https://ucr.fbi.gov/nibrs-overview>

This chart represents Preliminary counts of selected crime categories from Police Case Reports. Full statistical analysis to determine the confidence level of this data has not been performed. The % change columns on the preliminary counts differ from the percentage change on the NIBRS crime report, sometimes significantly. The CompStat report is designed for operational use and includes only selected NIBRS categories and coding less complex than full NIBRS rules. Official statistics for these and other NIBRS categories can be found on WASPC & FBI websites once available.

Sunday - Saturday

11/19/2017 TO 11/25/2017



Other Jurisdiction/Unk District

A/C **Offense Statute**

Address

Reported Date

Dist

SC07

C THEFT OF MOTOR VEHICLE

100 E HAWTHORNE RD

11/22/2017

P3