

# SPOKANE POLICE DEPARTMENT

## PRELIMINARY CITYWIDE **IBR** CRIME REPORT



### Preliminary IBR Counts

CHIEF OF POLICE

Period Ending: Saturday, November 11, 2017

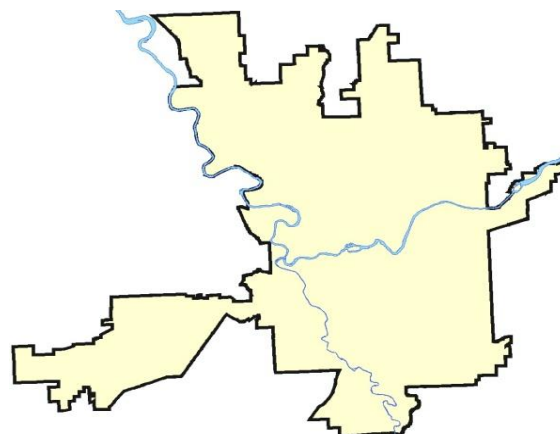
Craig Meidl

NIBRS Categories (Part 1 Selected)		7 Day Comparison			28 Day Comparison			YTD Comparison		
		Current	Prior	Percent	Current	Prior	Percent	Current	Prior	Percent
<b>Violent</b>	Criminal Homicide	0	0		0	0		5		
	Rape	8	9	-11.11%	34	23	47.83%	290		
	Robbery - Commercial	1	2	-50.00%	5	4	25.00%	73		
	Robbery - Person	5	4	25.00%	18	18	0.00%	199		
	Aggravated Assault - Non DV	11	15	-26.67%	56	51	9.80%	539		
	Aggravated Assault - DV	5	12	-58.33%	30	32	-6.25%	327		
<b>Violent Total:</b>		30	42	-28.57%	143	128	11.72%	1433		
<b>Property</b>	Burglary - Residential	24	16	50.00%	85	114	-25.44%	1141		
	Burglary Garage	15	10	50.00%	49	43	13.95%	566		
	Burglary Commercial	8	6	33.33%	35	32	9.38%	425		
	Larceny	240	257	-6.61%	1018	1031	-1.26%	11502		
	Vehicle Theft	41	33	24.24%	152	130	16.92%	1662		
	Arson	2	1	100.00%	5	6	-16.67%	47		
<b>Property Total:</b>		330	323	2.17%	1344	1356	-0.88%	15343		
<b>Preliminary Part 1 Crime Totals:</b>		360	365	-1.37%	1487	1484	0.20%	16776		
<b>Current 7 Day Period:</b>		11/5/2017 - 11/11/2017			<b>Prior 7 Day Period:</b>		10/29/2017 - 11/4/2017			
<b>Current 28 Day Period:</b>		10/15/2017 - 11/11/2017			<b>Prior 28 Day Period:</b>		9/17/2017 - 10/14/2017			
<b>Current YTD Day Period:</b>		1/1/2017 - 11/11/2017			<b>Prior YTD Period:</b>		1/1/2016 - 11/11/2016			

Prepared by SPD Crime Analysis Office - Monday, November 13, 2017

**NOTE:** SPD moved from UCR to the NIBRS reporting standard on 10/4/16 following the transition to a new RMS System. Numbers on CompStat reports prior to this date should not be used as a comparison to those on this report. Additional info on these reporting standards can be found on the FBI website: <https://ucr.fbi.gov/nibrs-overview>

This chart represents Preliminary counts of selected crime categories from Police Case Reports. Full statistical analysis to determine the confidence level of this data has not been performed. The % change columns on the preliminary counts differ from the percentage change on the NIBRS crime report, sometimes significantly. The CompStat report is designed for operational use and includes only selected NIBRS categories and coding less complex than full NIBRS rules. Official statistics for these and other NIBRS categories can be found on WASPC & FBI websites once available.



# SPOKANE POLICE DEPARTMENT



## **NORTH**

## **Police Service Area**

### PSA Commander

**Captain Dan Torok**

**Northwest District (P1)**

**Central District (P2)**

**Neva-Wood District (P3)**

**Northeast District (P4)**



POLICE SUMMARY - Ending: Saturday, November 11, 2017

## ***NORTH PRECINCT (P1, P2, P3, and P4)***



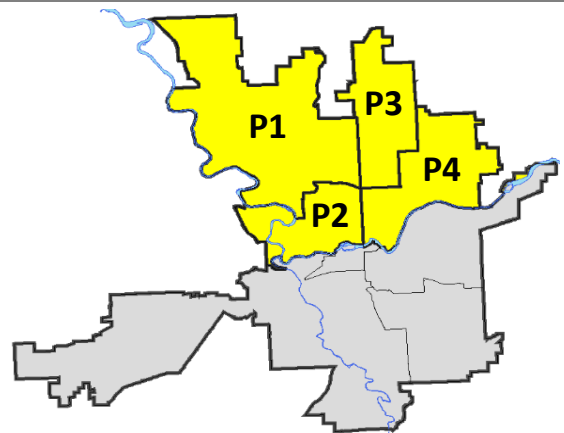
### Preliminary IBR Counts

NIBRS Categories (Part 1 Selected)		7 Day Comparison			28 Day Comparison			YTD Comparison		
		Current	Prior	Percent	Current	Prior	Percent	Current	Prior	Percent
<b>Violent</b>	Criminal Homicide	0	0		0	0		4		
	Rape	6	5	20.00%	23	12	91.67%	165		
	Robbery - Commercial	1	2	-50.00%	5	3	66.67%	53		
	Robbery - Person	4	2	100.00%	9	12	-25.00%	100		
	Aggravated Assault - Non DV	9	10	-10.00%	38	32	18.75%	276		
	Aggravated Assault - DV	2	8	-75.00%	17	14	21.43%	199		
<b>Violent Total:</b>		22	27	-18.52%	92	73	26.03%	797		
<b>Property</b>	Burglary - Residential	15	10	50.00%	50	73	-31.51%	711		
	Burglary Garage	9	5	80.00%	32	29	10.34%	355		
	Burglary Commercial	6	2	200.00%	20	17	17.65%	260		
	Larceny	153	141	8.51%	612	619	-1.13%	6985		
	Vehicle Theft	22	21	4.76%	94	91	3.30%	1016		
	Arson	1	1	0.00%	3	6	-50.00%	27		
<b>Property Total:</b>		206	180	14.44%	811	835	-2.87%	9354		
<b>Preliminary Part 1 Crime Totals:</b>		228	207	10.14%	903	908	-0.55%	10151		
<b>Current 7 Day Period:</b>		11/5/2017 - 11/11/2017			<b>Prior 7 Day Period:</b>		10/29/2017 - 11/4/2017			
<b>Current 28 Day Period:</b>		10/15/2017 - 11/11/2017			<b>Prior 28 Day Period:</b>		9/17/2017 - 10/14/2017			
<b>Current YTD Day Period:</b>		1/1/2017 - 11/11/2017			<b>Prior YTD Period:</b>		1/1/2016 - 11/11/2016			

Prepared by SPD Crime Analysis Office - Monday, November 13, 2017

**NOTE:** SPD moved from UCR to the NIBRS reporting standard on 10/4/16 following the transition to a new RMS System. [Numbers on CompStat reports prior to this date should not be used as a comparison to those on this report.](#) Additional info on these reporting standards can be found on the FBI website: <https://ucr.fbi.gov/nibrs-overview>

This chart represents Preliminary counts of selected crime categories from Police Case Reports. Full statistical analysis to determine the confidence level of this data has not been performed. The % change columns on the preliminary counts differ from the percentage change on the NIBRS crime report, sometimes significantly. The CompStat report is designed for operational use and includes only selected NIBRS categories and coding less complex than full NIBRS rules. Official statistics for these and other NIBRS categories can be found on WASPC & FBI websites once available.



POLICE SUMMARY - Ending: Saturday, November 11, 2017



## NW - Northwest District (P1)

### Preliminary IBR Counts

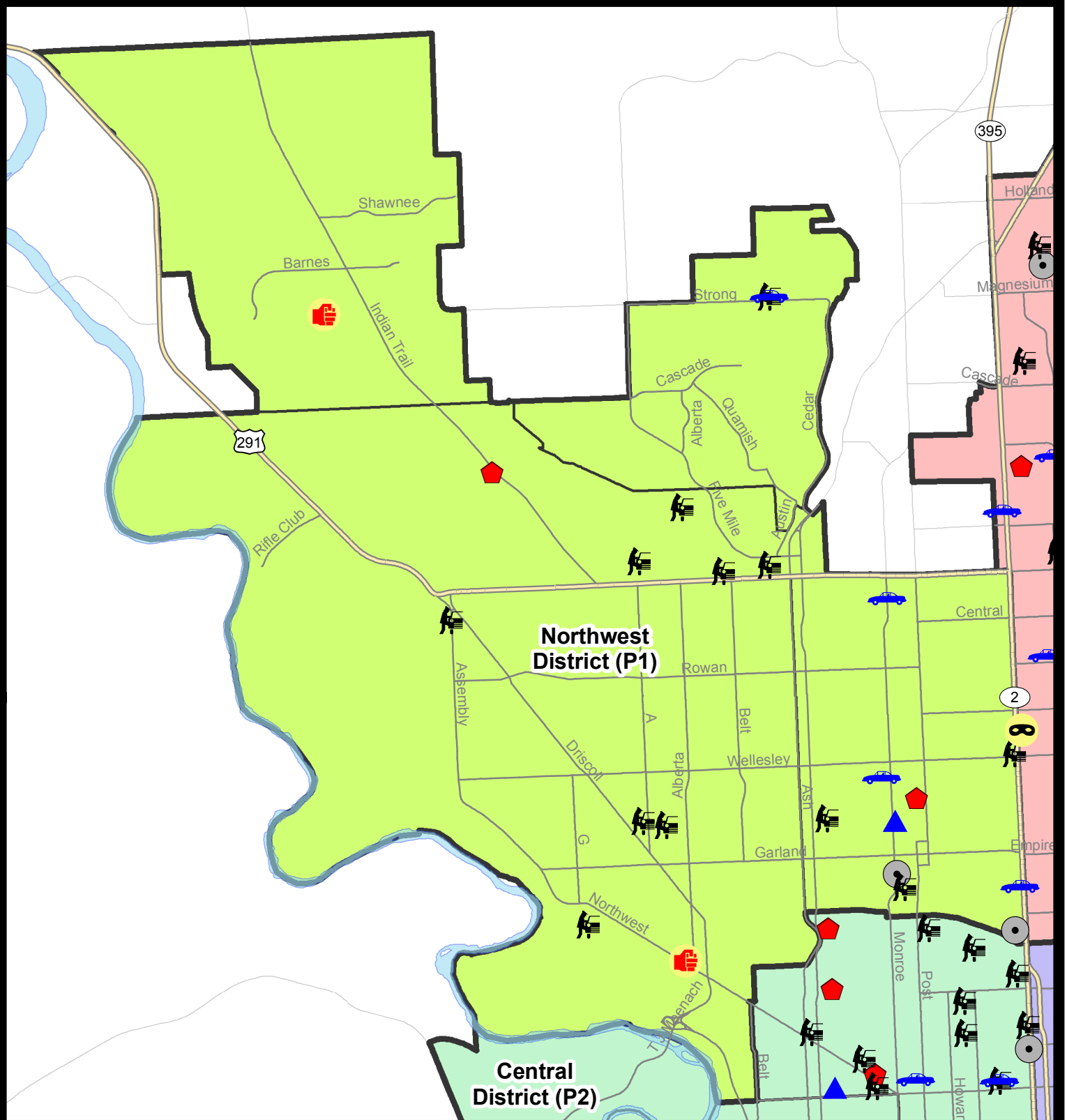
NIBRS Categories (Part 1 Selected)		7 Day Comparison			28 Day Comparison			YTD Comparison		
		Current	Prior	Percent	Current	Prior	Percent	Current	Prior	Percent
<b>Violent</b>	Criminal Homicide	0	0		0	0		1		
	Rape	2	3	-33.33%	9	3	200.00%	42		
	Robbery - Commercial	0	1	-100.00%	1	0		5		
	Robbery - Person	0	0		1	2	-50.00%	14		
	Aggravated Assault - Non DV	1	1	0.00%	3	2	50.00%	46		
	Aggravated Assault - DV	1	1	0.00%	2	0		28		
<b>Violent Total:</b>		4	6	-33.33%	16	7	128.57%	136		
<b>Property</b>	Burglary - Residential	2	0		5	23	-78.26%	184		
	Burglary Garage	1	0		4	7	-42.86%	112		
	Burglary Commercial	2	0		5	1	400.00%	39		
	Larceny	33	25	32.00%	120	110	9.09%	1435		
	Vehicle Theft	6	2	200.00%	20	15	33.33%	192		
	Arson	0	0		0	0		7		
<b>Property Total:</b>		44	27	62.96%	154	156	-1.28%	1969		
<b>Preliminary Part 1 Crime Totals:</b>		48	33	45.45%	170	163	4.29%	2105		
<b>Current 7 Day Period:</b>		11/5/2017 - 11/11/2017			<b>Prior 7 Day Period:</b>		10/29/2017 - 11/4/2017			
<b>Current 28 Day Period:</b>		10/15/2017 - 11/11/2017			<b>Prior 28 Day Period:</b>		9/17/2017 - 10/14/2017			
<b>Current YTD Day Period:</b>		1/1/2017 - 11/11/2017			<b>Prior YTD Period:</b>		1/1/2016 - 11/11/2016			

Prepared by SPD Crime Analysis Office - Monday, November 13, 2017

**NOTE:** SPD moved from UCR to the NIBRS reporting standard on 10/4/16 following the transition to a new RMS System. [Numbers on CompStat reports prior to this date should not be used as a comparison to those on this report.](#) Additional info on these reporting standards can be found on the FBI website: <https://ucr.fbi.gov/nibrs-overview>

This chart represents Preliminary counts of selected crime categories from Police Case Reports. Full statistical analysis to determine the confidence level of this data has not been performed. The % change columns on the preliminary counts differ from the percentage change on the NIBRS crime report, sometimes significantly. The CompStat report is designed for operational use and includes only selected NIBRS categories and coding less complex than full NIBRS rules. Official statistics for these and other NIBRS categories can be found on WASPC & FBI websites once available.

















**City of Spokane**  
**Northwest District (P1)**  
**Selected Crime Codes**  
**2017-11-05 to 2017-11-11**  
 Prepared By:  
**Crime Analysis Unit**  
**Spokane Police Department**

**Legend**

**NIBRS Events**

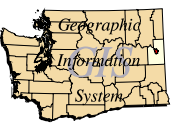
 Criminal Homicide	 Robbery Person	 Burglary Commercial
 Rape	 Aggravated Assault	 Vehicle Prowling
 Robbery Commercial	 Burglary Residential	 Vehicle Theft
	 Burglary Garage	 Arson




*Cases Represent LERMS Crime Codes  
 Points may indicate multiple events  
 Note: Veh Prowl is only Larceny displayed*

*For Additional Information on  
 Incidents pertaining to an  
 Area, Trend, or Pattern  
 Contact Information Analysis*

0 0.25 0.5 1 Miles





**SPokane**

THIS IS NOT A LEGAL DOCUMENT:  
 The information shown on this map is compiled  
 from various sources and is subject to constant  
 revision. Information shown on this map should  
 not be used to determine the location of facilities  
 in relationship to property lines, section lines,  
 streets, etc.

Sunday - Saturday

NW - Northwest District (P1)

11/5/2017 TO 11/11/2017



<u>A/C</u>	<u>Offense Statute</u>	<u>Address</u>	<u>Reported Date</u>	<u>Dist</u>
C	RAPE OF A CHILD-3D (RAPE)		11/7/2017	P1
C	RAPE-3D (RAPE)		11/8/2017	P1
C	THEFT-CITY (Shoplifting)	2301 W WELLESLEY	11/9/2017	P1
<b><u>SPA1BS</u></b>				
C	BURGLARY-RESIDENTIAL	3900 W INDIAN TRAIL RD	11/6/2017	P1
C	THEFT-2D (From Motor Vehicle)	2200 W ROSEWOOD AVE	11/8/2017	P1
C	THEFT-3D (All Other Thefts)	2000 W FRANCIS AVE	11/8/2017	P1
C	THEFT-3D (All Other Thefts)	1700 W FRANCIS AVE	11/10/2017	P2
C	THEFT-3D (From Motor Vehicle)	1800 W FRANCIS AVE	11/6/2017	P1
C	THEFT-3D (From Motor Vehicle)	2800 W HOUSTON AVE	11/8/2017	P1
C	THEFT-3D (From Motor Vehicle)	2600 W DELL DR	11/8/2017	P1
C	THEFT-CITY (All Other Thefts)	3900 W INDIAN TRAIL RD	11/6/2017	P1
<b><u>SPA1FM</u></b>				
C	THEFT OF MOTOR VEHICLE	8700 N CHERRY LN	11/10/2017	P1
C	VEHICLE PROWLING-2D/From Motor Vehicle	8700 N CHERRY LN	11/10/2017	P1
<b><u>SPA1IT</u></b>				
C	ASSAULT - 4D (Weapon Involved)	5300 W LOWELL AVE	11/7/2017	P1
<b><u>SPA1NH</u></b>				
C	BURGLARY 2D COMMERCIAL	3700 N MONROE ST	11/7/2017	P1
A	BURGLARY 2D COMMERCIAL	3100 N DIVISION ST	11/10/2017	P2
C	BURGLARY 2D GARAGE	4100 N MONROE ST	11/6/2017	P1
A	BURGLARY-RESIDENTIAL	4300 N POST ST	11/6/2017	P1
C	THEFT OF MOTOR VEHICLE	3500 N DIVISION ST	11/5/2017	P1
C	THEFT OF MOTOR VEHICLE	4500 N MADISON ST	11/9/2017	P1
C	THEFT OF MOTOR VEHICLE	W DALKE AVE / N MONROE ST	11/10/2017	P1
C	THEFT-2D (From Building)	5700 N ATLANTIC ST	11/10/2017	P1
C	THEFT-3D (All Other Thefts)	5000 N LINCOLN ST	11/7/2017	P1
C	THEFT-3D (From Motor Vehicle)	900 W GORDON AVE	11/5/2017	P1
C	THEFT-3D (From Motor Vehicle)	4700 N DIVISION ST	11/6/2017	P1
C	THEFT-3D (From Motor Vehicle)	4200 N WALNUT ST	11/7/2017	P1
<b><u>SPA1NW</u></b>				
C	ASSAULT-2D	2600 W NORTHWEST BLVD	11/9/2017	P1
C	MAIL THEFT (All Others)	2400 W UPTON AVE	11/10/2017	P1
C	THEFT-2D (From Building)	2500 W LIBERTY AVE	11/9/2017	P1
C	THEFT-2D (From Motor Vehicle)	2900 W LONGFELLOW AVE	11/10/2017	P1
C	THEFT-3D (From Building)	2200 W WELLESLEY AVE	11/6/2017	P1

<b>A/C</b>	<b>Offense Statute</b>	<b>Address</b>	<b>Reported Date</b>	<b>Dist</b>
C	THEFT-3D (From Building)	6200 N OXFORD DR	11/7/2017	P1
C	THEFT-3D (From Building)	4300 N ASH ST	11/10/2017	P1
C	THEFT-3D (From Motor Vehicle)	4400 W WINSTON CT	11/6/2017	P1
A	THEFT-3D (From Motor Vehicle)	3400 W CORA AVE	11/7/2017	P1
C	THEFT-3D (From Motor Vehicle)	2700 W ROCKWELL AVE	11/10/2017	P1
C	THEFT-3D (Shoplifting)	4800 W NINE MILE RD	11/7/2017	P1
C	THEFT-3D (Shoplifting)	2300 W WELLESLEY AVE	11/7/2017	P1
C	THEFT-3D (Shoplifting)	2500 W WELLESLEY AVE	11/9/2017	P1



POLICE SUMMARY - Ending: Saturday, November 11, 2017



## NW - North Central District (P2)

### Preliminary IBR Counts

NIBRS Categories (Part 1 Selected)		7 Day Comparison			28 Day Comparison			YTD Comparison		
		Current	Prior	Percent	Current	Prior	Percent	Current	Prior	Percent
<b>Violent</b>	Criminal Homicide	0	0		0	0		1		
	Rape	1	1	0.00%	3	3	0.00%	42		
	Robbery - Commercial	0	1	-100.00%	1	0		6		
	Robbery - Person	1	0		1	0		21		
	Aggravated Assault - Non DV	4	4	0.00%	15	7	114.29%	79		
	Aggravated Assault - DV	0	1	-100.00%	2	4	-50.00%	48		
<b>Violent Total:</b>		6	7	-14.29%	22	14	57.14%	197		
<b>Property</b>	Burglary - Residential	6	3	100.00%	16	20	-20.00%	177		
	Burglary Garage	1	2	-50.00%	7	5	40.00%	76		
	Burglary Commercial	1	0		3	1	200.00%	89		
	Larceny	39	20	95.00%	115	119	-3.36%	1314		
	Vehicle Theft	3	3	0.00%	15	17	-11.76%	203		
	Arson	0	0		0	1	-100.00%	5		
<b>Property Total:</b>		50	28	78.57%	156	163	-4.29%	1864		
<b>Preliminary Part 1 Crime Totals:</b>		56	35	60.00%	178	177	0.56%	2061		
<b>Current 7 Day Period:</b>		11/5/2017 - 11/11/2017			<b>Prior 7 Day Period:</b>		10/29/2017 - 11/4/2017			
<b>Current 28 Day Period:</b>		10/15/2017 - 11/11/2017			<b>Prior 28 Day Period:</b>		9/17/2017 - 10/14/2017			
<b>Current YTD Day Period:</b>		1/1/2017 - 11/11/2017			<b>Prior YTD Period:</b>		1/1/2016 - 11/11/2016			

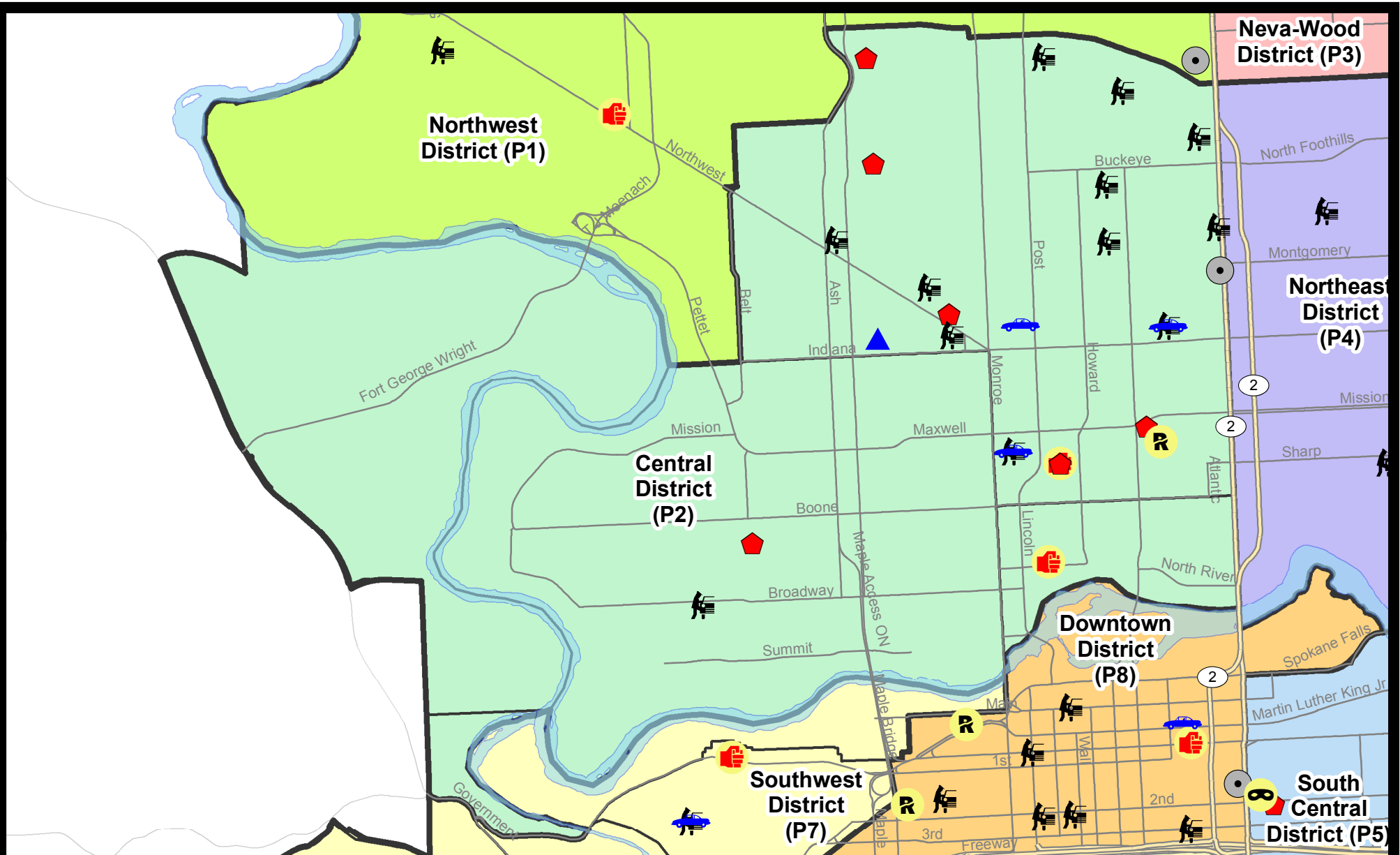
Prepared by SPD Crime Analysis Office - Monday, November 13, 2017

**NOTE:** SPD moved from UCR to the NIBRS reporting standard on 10/4/16 following the transition to a new RMS System. [Numbers on CompStat reports prior to this date should not be used as a comparison to those on this report.](#) Additional info on these reporting standards can be found on the FBI website: <https://ucr.fbi.gov/nibrs-overview>

This chart represents Preliminary counts of selected crime categories from Police Case Reports. Full statistical analysis to determine the confidence level of this data has not been performed. The % change columns on the preliminary counts differ from the percentage change on the NIBRS crime report, sometimes significantly. The CompStat report is designed for operational use and includes only selected NIBRS categories and coding less complex than full NIBRS rules. Official statistics for these and other NIBRS categories can be found on WASPC & FBI websites once available.







**City of Spokane**  
**Central District (P2)**  
**Selected**  
**Crime Types**  
**2017-11-05 to 2017-11-11**  
 Prepared By:  
 Crime Analysis Unit  
 Spokane Police Department

**Legend**


**NIBRS Events**

- |                   |                    |                      |                     |
|-------------------|--------------------|----------------------|---------------------|
| Criminal Homicide | Robbery Commercial | Aggravated Assault   | Burglary Commercial |
| Rape              | Robbery Person     | Burglary Residential | Vehicle Prowling    |
|                   |                    | Burglary Garage      | Vehicle Theft       |
|                   |                    | Arson                |                     |

Cases Represent LERMS Crime Codes  
 Points may indicate multiple events  
 Note: Veh Prowl is only Larceny category displayed



For Additional Information on Incidents  
 pertaining to an Area, Trend, or Pattern  
 Contact Information Analysis



**THIS IS NOT A LEGAL DOCUMENT:**  
 The information shown on this map is compiled  
 from various sources and is subject to constant  
 revision. Information shown on this map should  
 not be used to determine the location of facilities  
 in relationship to property lines, section lines,  
 streets, etc.



Sunday - Saturday

NW - Central District (P2)

11/5/2017 TO 11/11/2017



<b>A/C</b>	<b>Offense Statute</b>	<b>Address</b>	<b>Reported Date</b>	<b>Dist</b>
<b><u>SPA2EG</u></b>				
C	ASSAULT-2D	1300 N WALL ST	11/5/2017	P2
C	BURGLARY 1D RESIDENTIAL	1300 N WALL ST	11/5/2017	P2
C	BURGLARY 1D RESIDENTIAL	1100 W KNOX AVE	11/7/2017	P2
C	BURGLARY 2D COMMERCIAL	2200 N DIVISION ST	11/9/2017	P2
C	BURGLARY 2D GARAGE	1400 W SHANNON AVE	11/9/2017	P2
C	BURGLARY-RESIDENTIAL	300 W MISSION AVE	11/6/2017	P1
C	BURGLARY-RESIDENTIAL	1500 W ALICE AVE	11/6/2017	P1
C	BURGLARY-RESIDENTIAL	1400 W GRACE AVE	11/8/2017	P2
C	RAPE-2ND (RAPE)		11/6/2017	P1
C	THEFT OF MOTOR VEHICLE	1400 N LINCOLN ST	11/5/2017	P1
C	THEFT OF MOTOR VEHICLE	200 W SHANNON AVE	11/8/2017	P2
C	THEFT OF MOTOR VEHICLE	800 W SHANNON AVE	11/8/2017	P2
C	THEFT(FIREARM) (From Building)	1100 W KNOX AVE	11/7/2017	P2
C	THEFT-2D (All Other Thefts)	700 W BOONE AVE	11/6/2017	P2
C	THEFT-2D (All Other Thefts)	700 W BOONE AVE	11/6/2017	P2
C	THEFT-2D (From Motor Vehicle)	1400 N LINCOLN ST	11/5/2017	P1
C	THEFT-2D (From Motor Vehicle)	700 W ALICE AVE	11/7/2017	P2
C	THEFT-3D (All Other Thefts)	600 W KNOX AVE	11/9/2017	P2
C	THEFT-3D (All Other Thefts)	2800 N MONROE ST	11/9/2017	P2
C	THEFT-3D (From Building)	1100 W KNOX AVE	11/7/2017	P2
C	THEFT-3D (From Building)	300 W MISSION AVE	11/9/2017	P2
A	THEFT-3D (From Motor Vehicle)	300 W EUCLID AVE	11/5/2017	P2
C	THEFT-3D (From Motor Vehicle)	2400 N DIVISION ST	11/5/2017	P2
A	THEFT-3D (From Motor Vehicle)	1200 W MANSFIELD AVE	11/6/2017	P2
A	THEFT-3D (From Motor Vehicle)	2400 N STEVENS ST	11/6/2017	P2
C	THEFT-3D (From Motor Vehicle)	2600 N STEVENS ST	11/6/2017	P1
C	THEFT-3D (From Motor Vehicle)	1100 W SHANNON AVE	11/9/2017	P2
C	THEFT-3D (From Motor Vehicle)	1600 W NORTHWEST BLVD	11/10/2017	P2
C	THEFT-3D (Motor Vehicle Parts or Accessories)	2400 N DIVISION ST	11/5/2017	P2
C	THEFT-3D (Motor Vehicle Parts or Accessories)	2400 N DIVISION ST	11/9/2017	P2
C	THEFT-3D (Motor Vehicle Parts or Accessories)	500 W KNOX AVE	11/10/2017	P2
C	THEFT-3D (Shoplifting)	2200 N MONROE ST	11/7/2017	P2
C	THEFT-CITY (From Building)	300 W MISSION AVE	11/6/2017	P1
C	THEFT-CITY (From Building)	2200 N DIVISION ST	11/9/2017	P2
C	THEFT-CITY (From Motor Vehicle)	200 W SHANNON AVE	11/8/2017	P2
C	THEFT-CITY (Shoplifting)	1600 W NORTHWEST BLVD	11/5/2017	P1
C	VEHICLE PROWLING-2D/No Theft	2800 N ATLANTIC ST	11/7/2017	P2

**SPA2RS**

For protection of victim privacy, the entire address on sexual assault crimes has been redacted.

<b>A/C</b>	<b>Offense Statute</b>	<b>Address</b>	<b>Reported Date</b>	<b>Dist</b>
C	ASSAULT-2D	700 W MALLON AVE	11/10/2017	P2
C	ASSAULT-3D (d)or(f) (Weapon/Instrument/Bodily Harm)	700 W MALLON AVE	11/10/2017	P1
C	THEFT-2D (From Building)	700 W MALLON AVE	11/10/2017	P2

### **SPA2WC**

C	BURGLARY 1D RESIDENTIAL	2000 W GARDNER AVE	11/5/2017	P2
C	MAIL THEFT (All Others)	1900 W AUGUSTA AVE	11/10/2017	P2
C	THEFT-3D (All Other Thefts)	1100 N MONROE ST	11/7/2017	P2
C	THEFT-3D (From Building)	2300 W BROADWAY AVE	11/5/2017	P2
C	THEFT-3D (From Building)	1200 N MADISON ST	11/7/2017	P2
C	THEFT-3D (From Building)	3200 W BOONE AVE	11/10/2017	P2
C	THEFT-3D (Shoplifting)	2200 W BROADWAY AVE	11/8/2017	P2
C	THEFT-3D (Shoplifting)	2200 W BROADWAY AVE	11/9/2017	P2
C	THEFT-3D (Shoplifting)	2200 W BROADWAY AVE	11/10/2017	P2
C	VEH PROWLING-1D(MOTORHOME/VESSEL)/From Motor Vehi	2300 W BROADWAY AVE	11/6/2017	P1

### **SPA2WH**

C	THEFT-3D (All Other Thefts)	3400 W FORT GEORGE WRIGHT DR	11/9/2017	P2
---	-----------------------------	------------------------------	-----------	----

POLICE SUMMARY - Ending: Saturday, November 11, 2017



## NE - Neva-Wood District (P3)

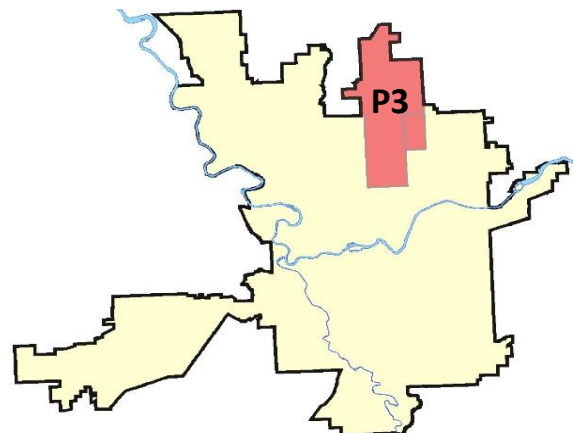
### Preliminary IBR Counts

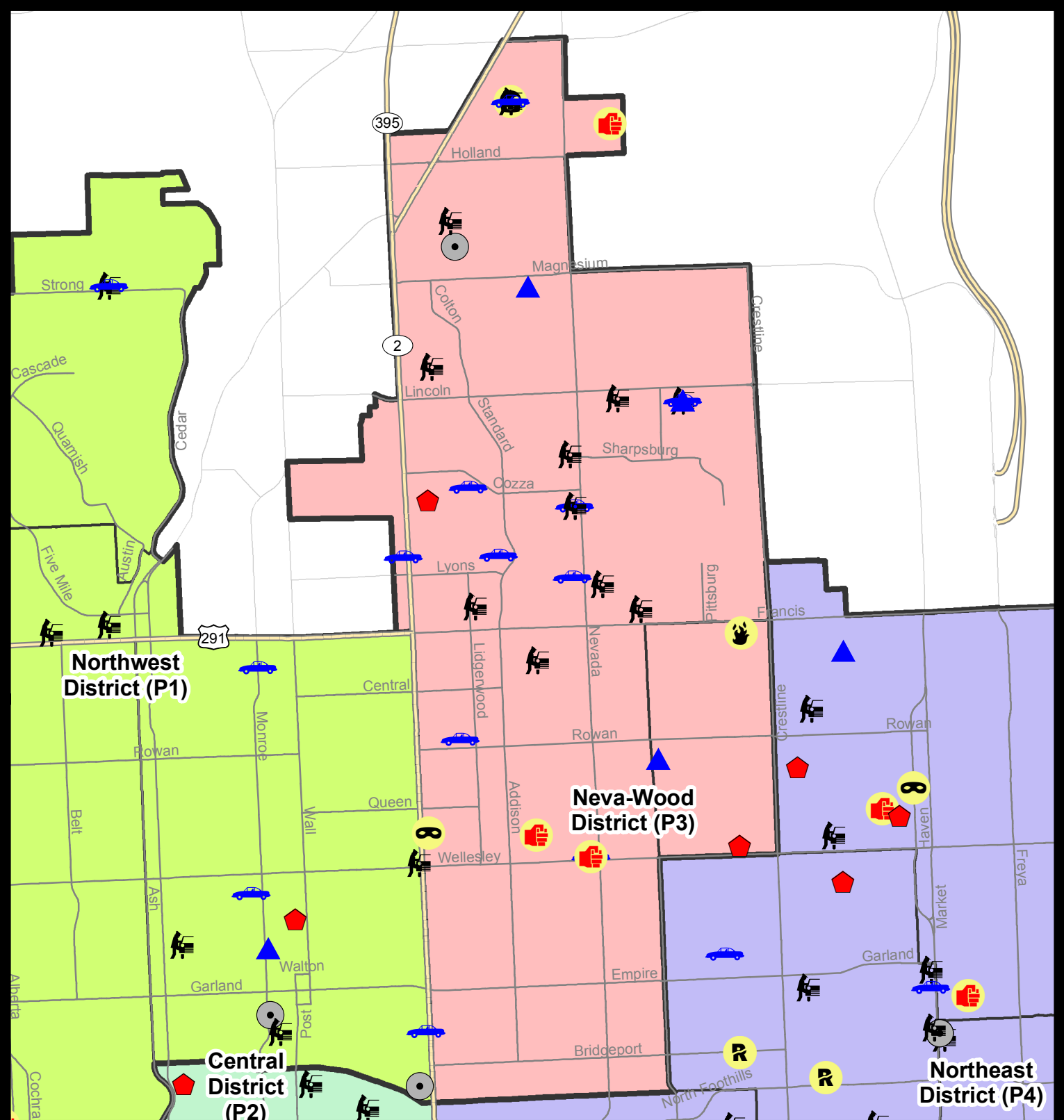
NIBRS Categories (Part 1 Selected)		7 Day Comparison			28 Day Comparison			YTD Comparison		
		Current	Prior	Percent	Current	Prior	Percent	Current	Prior	Percent
<b>Violent</b>	Criminal Homicide	0	0		0	0		1		
	Rape	0	1	-100.00%	3	3	0.00%	38		
	Robbery - Commercial	1	0		2	1	100.00%	26		
	Robbery - Person	2	1	100.00%	3	3	0.00%	29		
	Aggravated Assault - Non DV	2	2	0.00%	11	11	0.00%	78		
	Aggravated Assault - DV	1	5	-80.00%	10	5	100.00%	68		
<b>Violent Total:</b>		6	9	-33.33%	29	23	26.09%	240		
<b>Property</b>	Burglary - Residential	2	5	-60.00%	11	20	-45.00%	199		
	Burglary Garage	5	1	400.00%	15	11	36.36%	100		
	Burglary Commercial	1	0		5	10	-50.00%	70		
	Larceny	46	61	-24.59%	226	250	-9.60%	2729		
	Vehicle Theft	9	7	28.57%	29	33	-12.12%	345		
	Arson	1	1	0.00%	2	2	0.00%	4		
<b>Property Total:</b>		64	75	-14.67%	288	326	-11.66%	3447		
<b>Preliminary Part 1 Crime Totals:</b>		70	84	-16.67%	317	349	-9.17%	3687		
<b>Current 7 Day Period:</b>		11/5/2017 - 11/11/2017			<b>Prior 7 Day Period:</b>		10/29/2017 - 11/4/2017			
<b>Current 28 Day Period:</b>		10/15/2017 - 11/11/2017			<b>Prior 28 Day Period:</b>		9/17/2017 - 10/14/2017			
<b>Current YTD Day Period:</b>		1/1/2017 - 11/11/2017			<b>Prior YTD Period:</b>		1/1/2016 - 11/11/2016			

Prepared by SPD Crime Analysis Office - Monday, November 13, 2017

**NOTE:** SPD moved from UCR to the NIBRS reporting standard on 10/4/16 following the transition to a new RMS System. [Numbers on CompStat reports prior to this date should not be used as a comparison to those on this report.](#) Additional info on these reporting standards can be found on the FBI website: <https://ucr.fbi.gov/nibrs-overview>

This chart represents Preliminary counts of selected crime categories from Police Case Reports. Full statistical analysis to determine the confidence level of this data has not been performed. The % change columns on the preliminary counts differ from the percentage change on the NIBRS crime report, sometimes significantly. The CompStat report is designed for operational use and includes only selected NIBRS categories and coding less complex than full NIBRS rules. Official statistics for these and other NIBRS categories can be found on WASPC & FBI websites once available.





**City of Spokane**  
**Neva-Wood District (P3)**  
**Selected Crime Codes**  
**2017-11-05 to 2017-11-11**  
 Prepared By:  
 Crime Analysis Unit  
 Spokane Police Department

**Legend**

**NIBRS Events**



Criminal Homicide



Rape



Robbery Commercial



Robbery Person



Aggravated Assault



Burglary Residential



Burglary Garage



Burglary Commercial



Vehicle Prowling



Vehicle Theft



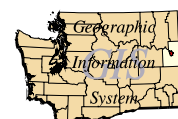
Arson



Cases Represent LERMS Crime Codes  
 Points may indicate multiple events  
 Note: Veh Prowl is only Larceny displayed

For Additional Information on  
 Incidents pertaining to an  
 Area, Trend, or Pattern  
 Contact Information Analysis

0 0.2 0.4 0.8 Miles



**THIS IS NOT A LEGAL DOCUMENT.**  
 The information shown on this map is compiled  
 from various sources and is subject to constant  
 revision. Information shown on this map should  
 not be used to determine the location of facilities  
 in relationship to property lines, section lines,  
 streets, etc.

Sunday - Saturday

11/5/2017 TO 11/11/2017

NE - Neva-Wood District (P3)



<b>A/C</b>	<b>Offense Statute</b>	<b>Address</b>	<b>Reported Date</b>	<b>Dist</b>
<b>SPB3NL</b>				
C	ASSAULT-1D	900 E WELLESLEY AVE	11/8/2017	P3
C	ASSAULT-2D	1200 E WESTVIEW CT	11/8/2017	P4
C	BURGLARY 1D GARAGE	1700 E LINCOLN RD	11/7/2017	P3
C	BURGLARY 2D COMMERCIAL	8800 N HILL N DALE ST	11/6/2017	P3
C	BURGLARY 2D GARAGE	600 E MAGNESIUM RD	11/6/2017	P3
C	BURGLARY 2D GARAGE	1700 E LINCOLN RD	11/8/2017	P3
C	BURGLARY 2D GARAGE	1700 E LINCOLN RD	11/8/2017	P3
C	BURGLARY-RESIDENTIAL	0 E WEILE AVE	11/5/2017	P4
C	MAIL THEFT (All Others)	1300 E COLUMBIA AVE	11/10/2017	P3
C	RETAIL THEFT W/ SPECIAL CIRCUMSTANCES	9500 N NEWPORT HWY	11/7/2017	P3
C	ROBBERY 1D COMMERCIAL (NOT PURSE SNATCHING)	9700 N NEWPORT HWY	11/6/2017	P4
C	ROBBERY 1D PERSON (NOT PURSE SNATCHING)	4700 N DIVISION ST	11/8/2017	P3
C	THEFT OF MOTOR VEHICLE	900 E HOLYOKE AVE	11/5/2017	P3
C	THEFT OF MOTOR VEHICLE	1700 E LINCOLN RD	11/5/2017	P3
C	THEFT OF MOTOR VEHICLE	200 E ROWAN AVE	11/5/2017	P4
C	THEFT OF MOTOR VEHICLE	9700 N NEWPORT HWY	11/6/2017	P4
C	THEFT OF MOTOR VEHICLE	6900 N WISCOMB ST	11/7/2017	P4
C	THEFT OF MOTOR VEHICLE	6800 N DIVISION ST	11/9/2017	P4
C	THEFT OF MOTOR VEHICLE	7000 N NEVADA ST	11/10/2017	P2
C	THEFT OF MOTOR VEHICLE	200 E ASTOR DR	11/10/2017	P4
C	THEFT-2D (All Other Thefts)	N DIVISION ST / E COUNTRY HOMES BLVD	11/6/2017	P3
C	THEFT-2D (All Other Thefts)	4200 N MAYFAIR ST	11/7/2017	P2
C	THEFT-2D (From Building)	5600 N LIDGERWOOD ST	11/7/2017	P3
C	THEFT-2D (From Building)	7000 N WISCOMB ST	11/8/2017	P3
C	THEFT-2D (From Building)	4700 N DIVISION ST	11/9/2017	P3
C	THEFT-2D (From Motor Vehicle)	6500 N NEVADA ST	11/5/2017	P3
C	THEFT-2D (Motor Vehicle Parts or Accessories)	7800 N MORTON ST	11/8/2017	P3
C	THEFT-3D (All Other Thefts)	4700 N DIVISION ST	11/5/2017	P3
C	THEFT-3D (All Other Thefts)	4700 N DIVISION ST	11/5/2017	P3
C	THEFT-3D (All Other Thefts)	1600 E WEILE AVE	11/7/2017	P3
C	THEFT-3D (From Building)	6100 N LIDGERWOOD ST	11/7/2017	P3
C	THEFT-3D (From Motor Vehicle)	6400 N LIDGERWOOD ST	11/5/2017	P3
A	THEFT-3D (From Motor Vehicle)	600 E DALKE AVE	11/5/2017	P3
C	THEFT-3D (From Motor Vehicle)	7800 N MORTON ST	11/7/2017	P3
C	THEFT-3D (From Motor Vehicle)	1700 E LINCOLN RD	11/8/2017	P3
C	THEFT-3D (From Motor Vehicle)	900 E SHARPSBURG AVE	11/8/2017	P3
C	THEFT-3D (From Motor Vehicle)	8000 N COLTON ST	11/9/2017	P3
A	THEFT-3D (From Motor Vehicle)	6400 N PERRY ST	11/10/2017	P2

For protection of victim privacy, the entire address on sexual assault crimes has been redacted.

<b>A/C</b>	<b>Offense Statute</b>	<b>Address</b>	<b>Reported Date</b>	<b>Dist</b>
C	THEFT-3D (Motor Vehicle Parts or Accessories)	1700 E LINCOLN RD	11/5/2017	P3
C	THEFT-3D (Motor Vehicle Parts or Accessories)	9700 N NEWPORT HWY	11/7/2017	P3
A	THEFT-3D (Motor Vehicle Parts or Accessories)	500 E EVERETT AVE	11/10/2017	P3
C	THEFT-3D (Motor Vehicle Parts or Accessories)	6600 N DIVISION ST	11/10/2017	P3
C	THEFT-3D (Shoplifting)	9700 N NEWPORT HWY	11/5/2017	P3
C	THEFT-3D (Shoplifting)	4700 N DIVISION ST	11/8/2017	P3
C	THEFT-3D (Shoplifting)	4700 N DIVISION ST	11/8/2017	P3
C	THEFT-3D (Shoplifting)	4700 N DIVISION ST	11/8/2017	P3
C	THEFT-3D (Shoplifting)	9700 N NEWPORT HWY	11/9/2017	P3
C	THEFT-3D (Shoplifting)	4700 N DIVISION ST	11/9/2017	P3
C	THEFT-3D (Shoplifting)	9600 N NEWPORT HWY	11/10/2017	P3
C	THEFT-3D (Shoplifting)	9400 N DIVISION ST	11/10/2017	P3
C	THEFT-CITY (From Building)	500 E WABASH AVE	11/5/2017	P3
C	THEFT-CITY (From Motor Vehicle)	N COLTON ST / E JAY AVE	11/5/2017	P4
C	THEFT-CITY (From Motor Vehicle)	9700 N NEWPORT HWY	11/6/2017	P4
C	THEFT-CITY (From Motor Vehicle)	7000 N NEVADA ST	11/10/2017	P2
C	THEFT-CITY (Motor Vehicle Parts or Accessories)	6100 N COLTON ST	11/5/2017	P1
C	THEFT-CITY (Shoplifting)	9100 N NEWPORT HWY	11/5/2017	P4
C	THEFT-CITY (Shoplifting)	6700 N DIVISION ST	11/6/2017	P2
C	THEFT-CITY (Shoplifting)	N LIDGERWOOD ST / E QUEEN AVE	11/9/2017	P3
C	THEFT-CITY (Shoplifting)	4700 N DIVISION ST	11/9/2017	P3
C	THEFT-CITY (Shoplifting)	7600 N DIVISION ST	11/9/2017	P4
C	THEFT-CITY (Shoplifting)	9500 N NEWPORT HWY	11/10/2017	P4
C	TMVWOP-2D	900 E WELLESLEY AVE	11/8/2017	P3
C	WEAPON(INTIMIDATE WITH)	500 E WABASH AVE	11/5/2017	P3

### **SPB3WH**

C	ARSON-2ND DEG	1900 E DECATUR AVE	11/7/2017	P4
C	BURGLARY 1D RESIDENTIAL	4700 N MAGNOLIA ST	11/7/2017	P4
A	BURGLARY 2D GARAGE	1400 E SANSON AVE	11/6/2017	P3
C	THEFT-3D (All Other Thefts)	2000 E ROWAN AVE	11/7/2017	P3



POLICE SUMMARY - Ending: Saturday, November 11, 2017



## NE - Northeast District (P4)

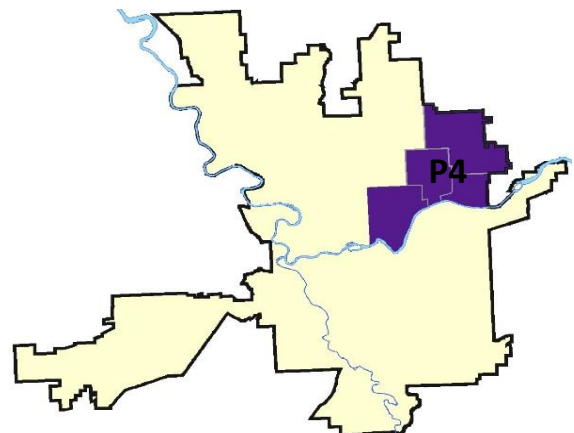
### Preliminary IBR Counts

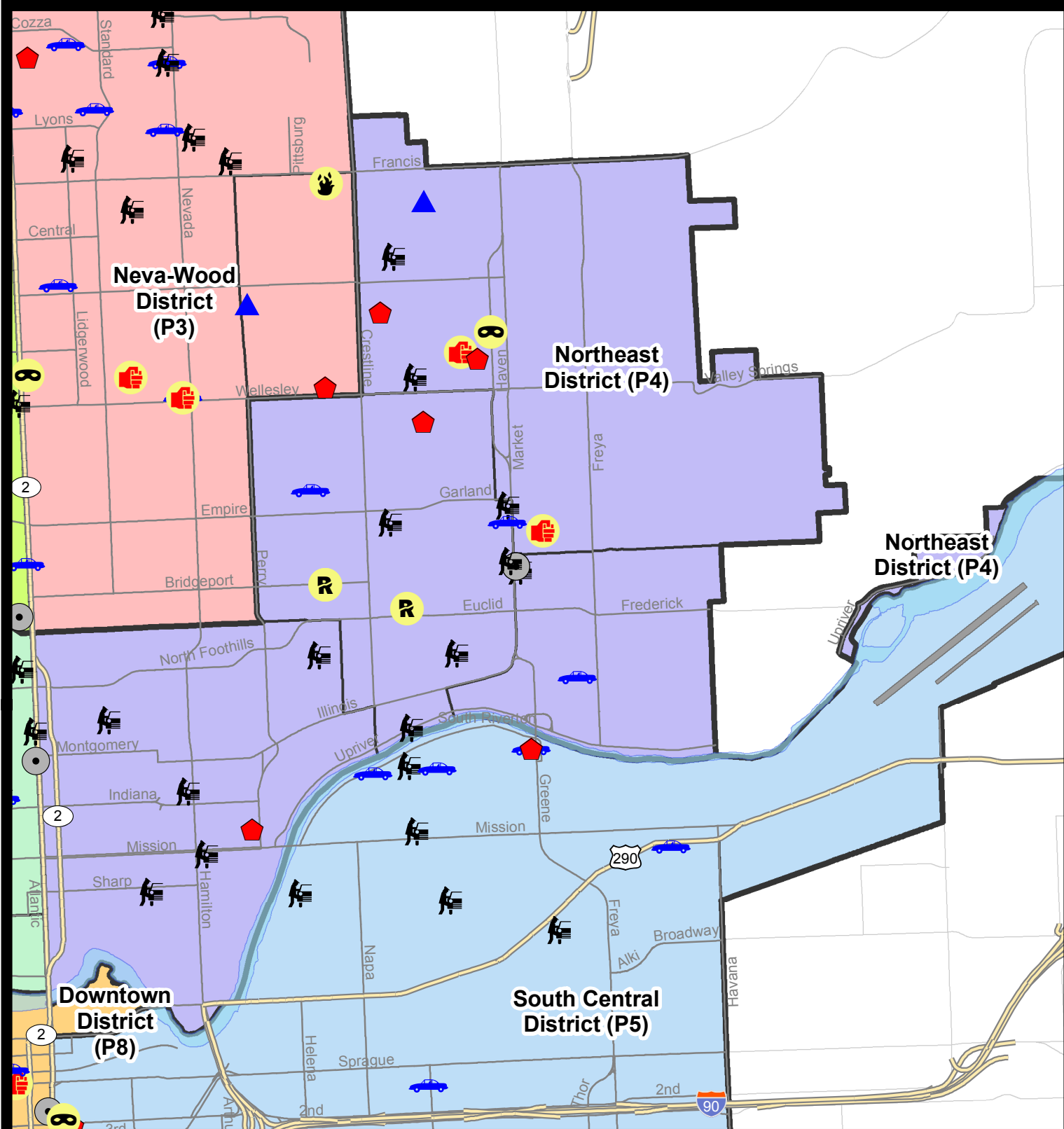
NIBRS Categories (Part 1 Selected)		7 Day Comparison			28 Day Comparison			YTD Comparison		
		Current	Prior	Percent	Current	Prior	Percent	Current	Prior	Percent
<b>Violent</b>	Criminal Homicide	0	0		0	0		1		
	Rape	3	0		8	3	166.67%	43		
	Robbery - Commercial	0	0		1	2	-50.00%	16		
	Robbery - Person	1	1	0.00%	4	7	-42.86%	36		
	Aggravated Assault - Non DV	2	3	-33.33%	9	12	-25.00%	73		
	Aggravated Assault - DV	0	1	-100.00%	3	5	-40.00%	55		
<b>Violent Total:</b>		6	5	20.00%	25	29	-13.79%	224		
<b>Property</b>	Burglary - Residential	5	2	150.00%	18	10	80.00%	151		
	Burglary Garage	2	2	0.00%	6	6	0.00%	67		
	Burglary Commercial	2	2	0.00%	7	5	40.00%	62		
	Larceny	35	35	0.00%	151	140	7.86%	1507		
	Vehicle Theft	4	9	-55.56%	30	26	15.38%	276		
	Arson	0	0		1	3	-66.67%	11		
<b>Property Total:</b>		48	50	-4.00%	213	190	12.11%	2074		
<b>Preliminary Part 1 Crime Totals:</b>		54	55	-1.82%	238	219	8.68%	2298		
<b>Current 7 Day Period:</b>		11/5/2017 - 11/11/2017			<b>Prior 7 Day Period:</b>		10/29/2017 - 11/4/2017			
<b>Current 28 Day Period:</b>		10/15/2017 - 11/11/2017			<b>Prior 28 Day Period:</b>		9/17/2017 - 10/14/2017			
<b>Current YTD Day Period:</b>		1/1/2017 - 11/11/2017			<b>Prior YTD Period:</b>		1/1/2016 - 11/11/2016			

Prepared by SPD Crime Analysis Office - Monday, November 13, 2017

**NOTE:** SPD moved from UCR to the NIBRS reporting standard on 10/4/16 following the transition to a new RMS System. [Numbers on CompStat reports prior to this date should not be used as a comparison to those on this report.](#) Additional info on these reporting standards can be found on the FBI website: <https://ucr.fbi.gov/nibrs-overview>

This chart represents Preliminary counts of selected crime categories from Police Case Reports. Full statistical analysis to determine the confidence level of this data has not been performed. The % change columns on the preliminary counts differ from the percentage change on the NIBRS crime report, sometimes significantly. The CompStat report is designed for operational use and includes only selected NIBRS categories and coding less complex than full NIBRS rules. Official statistics for these and other NIBRS categories can be found on WASPC & FBI websites once available.





**City of Spokane**  
**Northeast District (P4)**  
**Selected Crime Codes**  
**2017-11-05 to 2017-11-11**  
 Prepared By:  
 Crime Analysis Unit  
 Spokane Police Department

#### Legend

##### NIBRS Events



Criminal Homicide



Rape



Robbery Commercial



Robbery Residential



Robbery Garage



Aggravated Assault



Burglary Commercial



Burglary Residential



Burglary Garage



Vehicle Prowling



Vehicle Theft



Arson



Cases Represent LERMS Crime Codes  
 Points may indicate multiple events  
 Note: Veh Prowl is only Larceny displayed

For Additional Information on  
 Incidents pertaining to an  
 Area, Trend, or Pattern  
 Contact Information Analysis

0 0.2 0.4 0.8 Miles



THIS IS NOT A LEGAL DOCUMENT.  
 The information shown on this map is compiled  
 from various sources and is subject to constant  
 revision. Information shown on this map should  
 not be used to determine the location of facilities  
 in relationship to property lines, section lines,  
 streets, etc.

Sunday - Saturday

NE - Northeast District (P4)

11/5/2017 TO 11/11/2017



<b>A/C</b>	<b>Offense Statute</b>	<b>Address</b>	<b>Reported Date</b>	<b>Dist</b>
C	THEFT OF MOTOR VEHICLE	E FRANCIS AVE / N HELENA ST	11/5/2017	P4
<b><u>SPB4BE</u></b>				
C	BURGLARY-RESIDENTIAL	2500 E HEROY AVE	11/9/2017	P4
C	MAIL THEFT (All Others)	1400 E LACROSSE AVE	11/7/2017	P2
C	MAIL THEFT (All Others)	2100 E HEROY AVE	11/9/2017	P4
C	RAPE OF A CHILD-1D (RAPE)		11/7/2017	P4
C	RAPE OF A CHILD-1D (RAPE)		11/7/2017	P4
C	RAPE-3D (RAPE)		11/8/2017	P4
C	THEFT OF MOTOR VEHICLE	3700 N MARKET ST	11/8/2017	P4
C	THEFT-1D (All Other Thefts)	1600 E GORDON AVE	11/8/2017	P4
C	THEFT-2D (From Motor Vehicle)	2300 N STONE ST	11/7/2017	P4
C	THEFT-2D (From Motor Vehicle)	3800 N MARKET ST	11/9/2017	P4
C	THEFT-3D (All Other Thefts)	2100 E WELLESLEY AVE	11/9/2017	P4
C	THEFT-3D (From Motor Vehicle)	2800 N LACEY ST	11/6/2017	P4
C	THEFT-3D (From Motor Vehicle)	2200 E PROVIDENCE AVE	11/8/2017	P4
C	THEFT-3D (From Motor Vehicle)	3500 N MARKET ST	11/8/2017	P4
C	THEFT-3D (Motor Vehicle Parts or Accessories)	2800 N LACEY ST	11/6/2017	P4
C	TMVWOP-2D	4000 N PITTSBURG ST	11/9/2017	P4
<b><u>SPB4HI</u></b>				
C	ASSAULT-2D	4900 N NELSON ST	11/5/2017	P4
C	ASSAULT-2D	3600 N RALPH ST	11/7/2017	P4
C	BURGLARY 1D FENCED AREA	5300 N FLORIDA ST	11/6/2017	P4
C	BURGLARY 2D GARAGE	6000 N SMITH ST	11/6/2017	P4
C	BURGLARY-RESIDENTIAL	2200 E EVERETT AVE	11/5/2017	P4
C	BURGLARY-RESIDENTIAL	2900 E WABASH AVE	11/10/2017	P4
C	ROBBERY 1D PERSON (NOT PURSE SNATCHING)	N HAVEN ST / E QUEEN AVE	11/8/2017	P4
C	THEFT-2D (From Motor Vehicle)	4800 N COOK ST	11/7/2017	P4
C	THEFT-3D (All Other Thefts)	3000 E ROWAN AVE	11/9/2017	P4
C	THEFT-3D (From Building)	3000 E HEROY AVE	11/9/2017	P4
C	THEFT-3D (From Motor Vehicle)	2300 E JOSEPH AVE	11/8/2017	P4
<b><u>SPB4LO</u></b>				
C	BURGLARY-RESIDENTIAL	1200 E AUGUSTA AVE	11/8/2017	P3
C	THEFT-2D (From Building)	1500 E ILLINOIS AVE	11/8/2017	P4
C	THEFT-2D (From Motor Vehicle)	600 E SHARP AVE	11/6/2017	P4
C	THEFT-2D (From Motor Vehicle)	2400 N ASTOR ST	11/8/2017	P4
C	THEFT-3D (From Building)	900 E MISSION AVE	11/6/2017	P5
C	THEFT-3D (From Motor Vehicle)	800 E BALDWIN AVE	11/6/2017	P4

<b>A/C</b>	<b>Offense Statute</b>	<b>Address</b>	<b>Reported Date</b>	<b>Dist</b>
C	THEFT-3D (From Motor Vehicle)	2800 N PITTSBURG ST	11/7/2017	P4
C	THEFT-3D (From Motor Vehicle)	900 E MISSION AVE	11/9/2017	P4
C	THEFT-3D (Motor Vehicle Parts or Accessories)	800 E BALDWIN AVE	11/6/2017	P4
C	THEFT-3D (Shoplifting)	2400 N DIVISION ST	11/10/2017	P4
C	THEFT-CITY (Shoplifting)	2400 N DIVISION ST	11/7/2017	P2

#### **SPB4MI**

C	BURGLARY 2D COMMERCIAL	3500 N MARKET ST	11/6/2017	P4
C	BURGLARY 2D COMMERCIAL	3500 N MARKET ST	11/10/2017	P4
C	THEFT OF MOTOR VEHICLE	3400 E MARIETTA AVE	11/9/2017	P4
C	THEFT-1D (All Other Thefts)	4300 E FREDERICK AVE	11/10/2017	P4
C	THEFT-2D (All Other Thefts)	3800 E COURTLAND AVE	11/10/2017	P4
C	THEFT-CITY (From Building)	3500 N MARKET ST	11/10/2017	P4
C	THEFT-CITY (From Motor Vehicle)	3400 N MARKET ST	11/9/2017	P4

# SPOKANE POLICE DEPARTMENT



## **SOUTH** **Police Service Area**

### PSA Commander

**Captain Tracie Meidl**

**South Central District (P5)**

**Southeast District (P6)**

**Southwest District (P7)**



POLICE SUMMARY - Ending: Saturday, November 11, 2017

## ***SOUTH PRECINCT (P5, P6, and P7)***



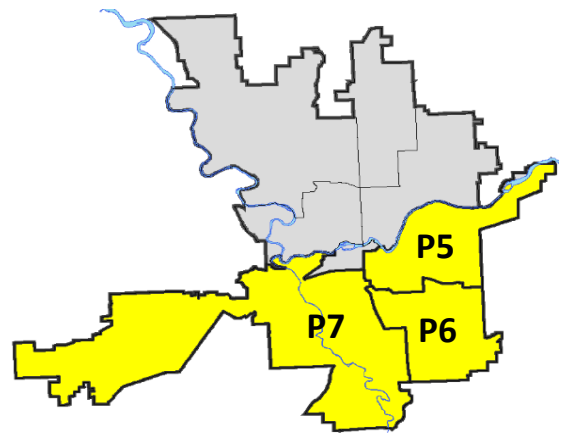
### Preliminary IBR Counts

NIBRS Categories (Part 1 Selected)		7 Day Comparison			28 Day Comparison			YTD Comparison		
		Current	Prior	Percent	Current	Prior	Percent	Current	Prior	Percent
<b>Violent</b>	Criminal Homicide	0	0		0	0		1		
	Rape	0	2	-100.00%	7	8	-12.50%	85		
	Robbery - Commercial	0	0		0	0		11		
	Robbery - Person	1	0		3	3	0.00%	46		
	Aggravated Assault - Non DV	1	3	-66.67%	9	11	-18.18%	125		
	Aggravated Assault - DV	3	4	-25.00%	12	17	-29.41%	101		
<b>Violent Total:</b>		5	9	-44.44%	31	39	-20.51%	369		
<b>Property</b>	Burglary - Residential	9	6	50.00%	33	37	-10.81%	397		
	Burglary Garage	6	3	100.00%	15	13	15.38%	206		
	Burglary Commercial	1	2	-50.00%	10	11	-9.09%	128		
	Larceny	64	93	-31.18%	301	298	1.01%	3437		
	Vehicle Theft	18	10	80.00%	52	36	44.44%	564		
	Arson	1	0		1	0		17		
<b>Property Total:</b>		99	114	-13.16%	412	395	4.30%	4749		
<b>Preliminary Part 1 Crime Totals:</b>		104	123	-15.45%	443	434	2.07%	5118		
<b>Current 7 Day Period:</b>		11/5/2017 - 11/11/2017			<b>Prior 7 Day Period:</b>		10/29/2017 - 11/4/2017			
<b>Current 28 Day Period:</b>		10/15/2017 - 11/11/2017			<b>Prior 28 Day Period:</b>		9/17/2017 - 10/14/2017			
<b>Current YTD Day Period:</b>		1/1/2017 - 11/11/2017			<b>Prior YTD Period:</b>		1/1/2016 - 11/11/2016			

Prepared by SPD Crime Analysis Office - Monday, November 13, 2017

**NOTE:** SPD moved from UCR to the NIBRS reporting standard on 10/4/16 following the transition to a new RMS System. [Numbers on CompStat reports prior to this date should not be used as a comparison to those on this report.](#) Additional info on these reporting standards can be found on the FBI website: <https://ucr.fbi.gov/nibrs-overview>

This chart represents Preliminary counts of selected crime categories from Police Case Reports. Full statistical analysis to determine the confidence level of this data has not been performed. The % change columns on the preliminary counts differ from the percentage change on the NIBRS crime report, sometimes significantly. The CompStat report is designed for operational use and includes only selected NIBRS categories and coding less complex than full NIBRS rules. Official statistics for these and other NIBRS categories can be found on WASPC & FBI websites once available.



POLICE SUMMARY - Ending: Saturday, November 11, 2017



## SE - South Central District (P5)

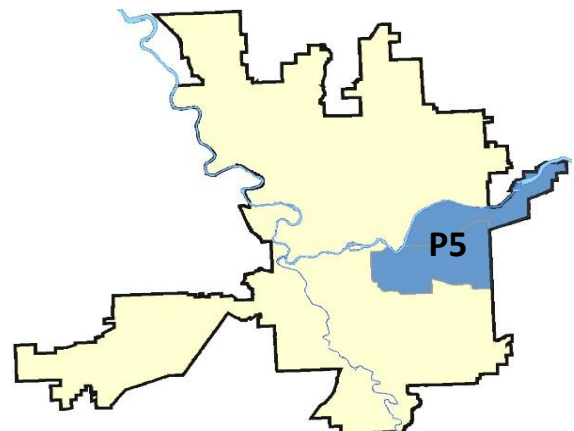
### Preliminary IBR Counts

NIBRS Categories (Part 1 Selected)		7 Day Comparison			28 Day Comparison			YTD Comparison		
		Current	Prior	Percent	Current	Prior	Percent	Current	Prior	Percent
<b>Violent</b>	Criminal Homicide	0	0		0	0		0		
	Rape	0	0		2	4	-50.00%	30		
	Robbery - Commercial	0	0		0	0		6		
	Robbery - Person	1	0		1	0		25		
	Aggravated Assault - Non DV	0	3	-100.00%	5	7	-28.57%	68		
	Aggravated Assault - DV	0	3	-100.00%	7	7	0.00%	49		
<b>Violent Total:</b>		1	6	-83.33%	15	18	-16.67%	178		
<b>Property</b>	Burglary - Residential	5	1	400.00%	16	18	-11.11%	147		
	Burglary Garage	0	1	-100.00%	3	4	-25.00%	47		
	Burglary Commercial	0	2	-100.00%	8	8	0.00%	84		
	Larceny	28	35	-20.00%	112	122	-8.20%	1231		
	Vehicle Theft	7	4	75.00%	25	21	19.05%	270		
	Arson	0	0		0	0		2		
<b>Property Total:</b>		40	43	-6.98%	164	173	-5.20%	1781		
<b>Preliminary Part 1 Crime Totals:</b>		41	49	-16.33%	179	191	-6.28%	1959		
<b>Current 7 Day Period:</b>		11/5/2017 - 11/11/2017			<b>Prior 7 Day Period:</b>		10/29/2017 - 11/4/2017			
<b>Current 28 Day Period:</b>		10/15/2017 - 11/11/2017			<b>Prior 28 Day Period:</b>		9/17/2017 - 10/14/2017			
<b>Current YTD Day Period:</b>		1/1/2017 - 11/11/2017			<b>Prior YTD Period:</b>		1/1/2016 - 11/11/2016			

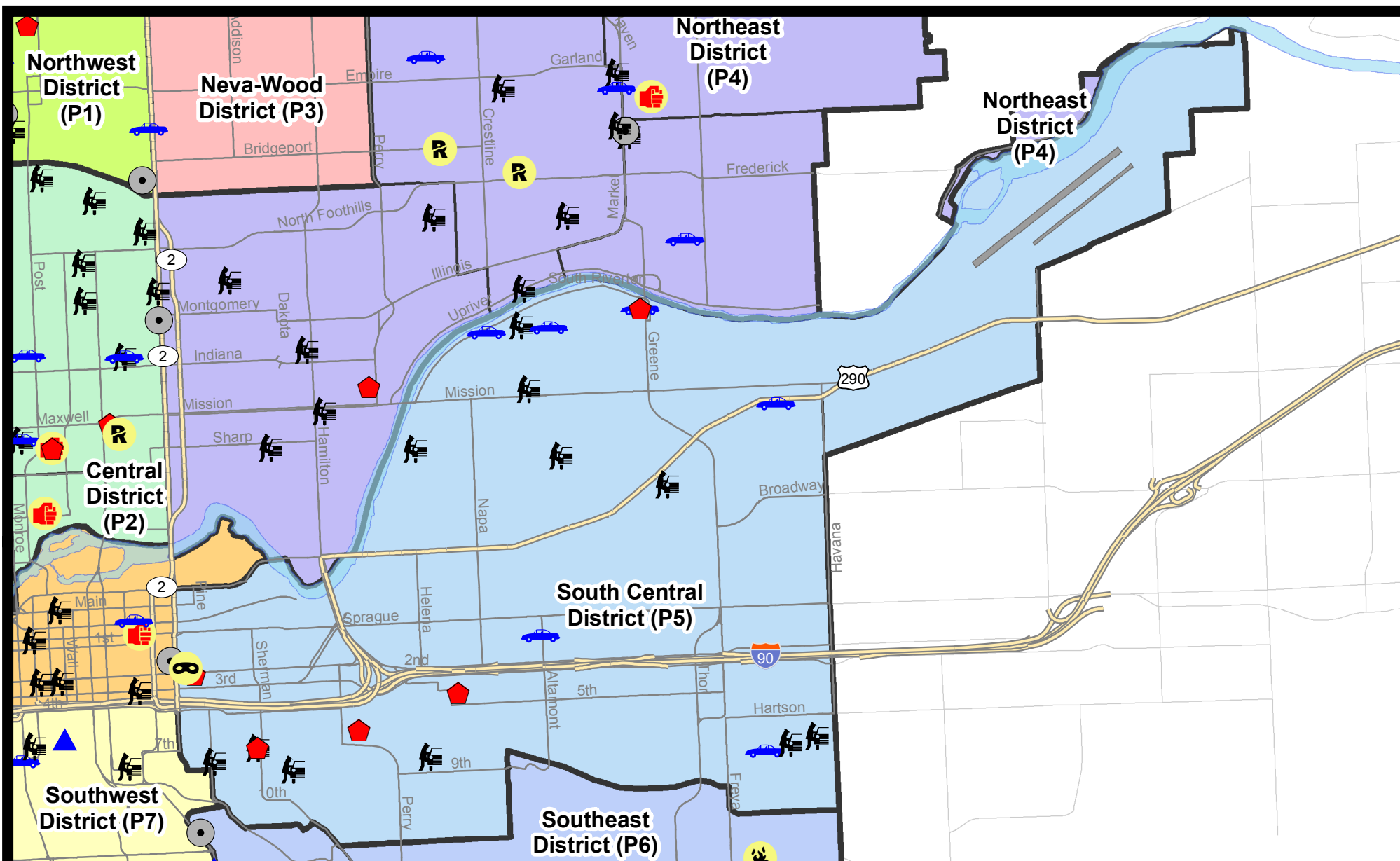
Prepared by SPD Crime Analysis Office - Monday, November 13, 2017

**NOTE:** SPD moved from UCR to the NIBRS reporting standard on 10/4/16 following the transition to a new RMS System. [Numbers on CompStat reports prior to this date should not be used as a comparison to those on this report.](#) Additional info on these reporting standards can be found on the FBI website: <https://ucr.fbi.gov/nibrs-overview>

This chart represents Preliminary counts of selected crime categories from Police Case Reports. Full statistical analysis to determine the confidence level of this data has not been performed. The % change columns on the preliminary counts differ from the percentage change on the NIBRS crime report, sometimes significantly. The CompStat report is designed for operational use and includes only selected NIBRS categories and coding less complex than full NIBRS rules. Official statistics for these and other NIBRS categories can be found on WASPC & FBI websites once available.







**City of Spokane**  
**South Central District (P5)**  
**Selected**  
**Crime Types**  
**2017-11-05 to 2017-11-11**

Prepared By:  
 Crime Analysis Unit  
 Spokane Police Department

**Legend**

**NIBRS Events**

- Criminal Homicide
- Robbery Commercial
- Robbery Person
- Aggravated Assault
- Burglary Residential
- Burglary Garage
- Vehicle Prowling
- Vehicle Theft
- Arson
- Burglary Commercial
- Rape

Cases Represent LERMS Crime Codes  
 Points may indicate multiple events  
 Note: Veh Prowl is only Larceny category displayed



For Additional Information on Incidents  
 pertaining to an Area, Trend, or Pattern  
 Contact Information Analysis

0 0.2 0.4 0.6 0.8 1 Miles



**THIS IS NOT A LEGAL DOCUMENT:**  
 The information shown on this map is compiled  
 from various sources and is subject to constant  
 revision. Information shown on this map should  
 not be used to determine the location of facilities  
 in relationship to property lines, section lines,  
 streets, etc.

Sunday - Saturday

11/5/2017 TO 11/11/2017

SE - South Central District (P5)



<b>A/C</b>	<b>Offense Statute</b>	<b>Address</b>	<b>Reported Date</b>	<b>Dist</b>
<b><u>SPC5EC</u></b>				
C	BURGLARY-RESIDENTIAL	600 S RICHARD ALLEN CT	11/5/2017	P6
C	BURGLARY-RESIDENTIAL	700 S SHERMAN ST	11/6/2017	P7
C	BURGLARY-RESIDENTIAL	1800 E 4TH AVE	11/7/2017	P6
C	BURGLARY-RESIDENTIAL	100 E 2ND AVE	11/9/2017	P8
C	MAIL THEFT (All Others)	1700 E 13TH AVE	11/6/2017	P5
C	ROBBERY 2D PERSON (NOT PURSE SNATCHING)	100 S DIVISION ST	11/5/2017	P5
C	THEFT OF MOTOR VEHICLE	100 S ALTAMONT ST	11/6/2017	P5
C	THEFT OF MOTOR VEHICLE	4000 E TRENT AVE	11/9/2017	P5
A	THEFT OF MOTOR VEHICLE	3800 E 9TH AVE	11/10/2017	P5
C	THEFT-2D (All Other Thefts)	200 N DIVISION ST	11/5/2017	P8
C	THEFT-2D (From Building)	600 S RICHARD ALLEN CT	11/5/2017	P5
C	THEFT-3D (From Building)	200 E 5TH AVE	11/7/2017	P5
C	THEFT-3D (From Building)	200 N DIVISION ST	11/7/2017	P5
C	THEFT-3D (From Building)	200 E 5TH AVE	11/9/2017	P5
C	THEFT-3D (From Building)	100 E 2ND AVE	11/9/2017	P8
C	THEFT-3D (From Motor Vehicle)	3200 E TRENT AVE	11/6/2017	P5
C	THEFT-3D (From Motor Vehicle)	800 S COWLEY ST	11/6/2017	P5
C	THEFT-3D (From Motor Vehicle)	4200 E 8TH AVE	11/8/2017	P5
C	THEFT-3D (From Motor Vehicle)	4000 E 8TH AVE	11/8/2017	P5
C	THEFT-3D (From Motor Vehicle)	1600 E 8TH AVE	11/10/2017	P5
A	VEHICLE PROWLING-2D/From Motor Vehicle	800 S HATCH ST	11/5/2017	P5
A	VEHICLE PROWLING-2D/No Theft	700 S SHERMAN ST	11/6/2017	P7
C	VEHICLE PROWLING-2D/Theft of Motor Vehicle Parts or Acce	1200 E PACIFIC AVE	11/7/2017	P5
<b><u>SPC5GP</u></b>				
C	BURGLARY-RESIDENTIAL	3100 E MARSHALL AVE	11/6/2017	P6
C	THEFT OF MOTOR VEHICLE	2500 E SOUTH CRESCENT AVE	11/6/2017	P5
C	THEFT OF MOTOR VEHICLE	2000 E SOUTH RIVERTON AVE	11/6/2017	P6
C	THEFT OF MOTOR VEHICLE	3100 E MARSHALL AVE	11/6/2017	P6
C	THEFT-2D (From Building)	1000 N HOGAN ST	11/6/2017	P5
C	THEFT-2D (Motor Vehicle Parts or Accessories)	2500 E SOUTH CRESCENT AVE	11/6/2017	P5
C	THEFT-3D (All Other Thefts)	1700 E DESMET AVE	11/6/2017	P5
C	THEFT-3D (From Building)	1800 N GREENE ST	11/8/2017	P5
C	THEFT-3D (From Building)	2400 E BOONE AVE	11/8/2017	P5
C	THEFT-3D (From Building)	1700 E MISSION AVE	11/8/2017	P5
C	THEFT-3D (From Motor Vehicle)	1500 N ALTAMONT ST	11/6/2017	P5
C	THEFT-3D (From Motor Vehicle)	1600 E BOONE AVE	11/6/2017	P6
A	THEFT-3D (From Motor Vehicle)	2500 E DESMET AVE	11/7/2017	P5
C	THEFT-3D (From Motor Vehicle)	2300 E MARSHALL AVE	11/10/2017	P5

For protection of victim privacy, the entire address on sexual assault crimes has been redacted.

POLICE SUMMARY - Ending: Saturday, November 11, 2017



## SE - Southeast District (P6)

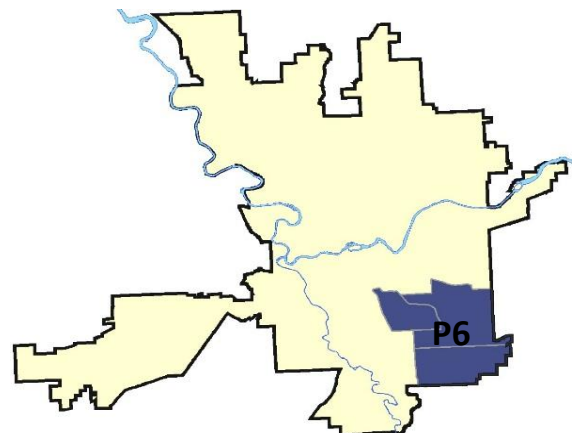
### Preliminary IBR Counts

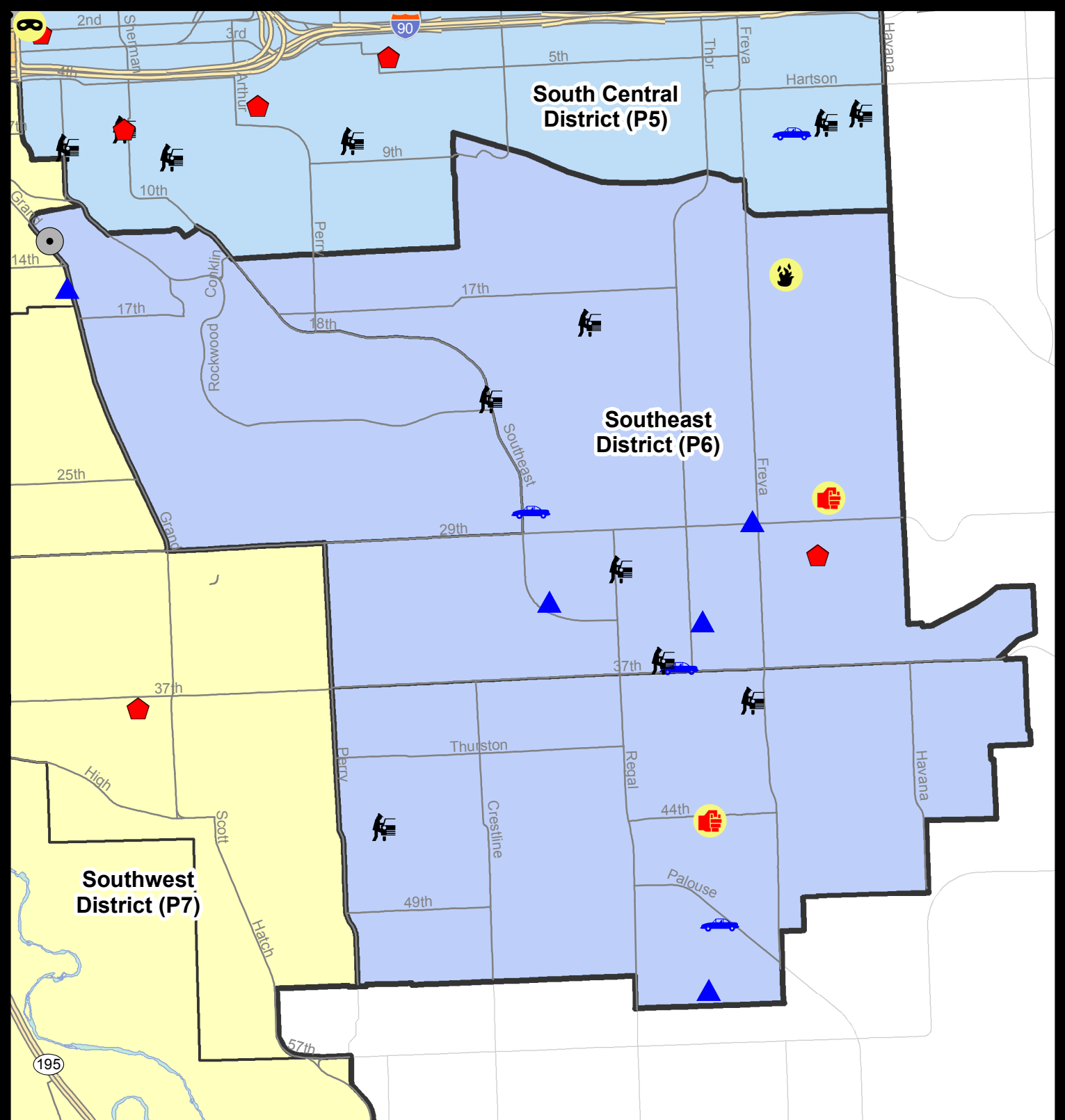
NIBRS Categories (Part 1 Selected)		7 Day Comparison			28 Day Comparison			YTD Comparison		
		Current	Prior	Percent	Current	Prior	Percent	Current	Prior	Percent
<b>Violent</b>	Criminal Homicide	0	0		0	0		0		
	Rape	0	2	-100.00%	2	1	100.00%	25		
	Robbery - Commercial	0	0		0	0		3		
	Robbery - Person	0	0		1	1	0.00%	9		
	Aggravated Assault - Non DV	1	0		1	1	0.00%	19		
	Aggravated Assault - DV	1	0		1	2	-50.00%	16		
<b>Violent Total:</b>		2	2	0.00%	5	5	0.00%	72		
<b>Property</b>	Burglary - Residential	2	3	-33.33%	13	9	44.44%	114		
	Burglary Garage	4	1	300.00%	8	4	100.00%	76		
	Burglary Commercial	1	0		1	1	0.00%	10		
	Larceny	19	22	-13.64%	81	54	50.00%	854		
	Vehicle Theft	4	2	100.00%	11	8	37.50%	110		
	Arson	1	0		1	0		8		
<b>Property Total:</b>		31	28	10.71%	115	76	51.32%	1172		
<b>Preliminary Part 1 Crime Totals:</b>		33	30	10.00%	120	81	48.15%	1244		
<b>Current 7 Day Period:</b>		11/5/2017 - 11/11/2017			<b>Prior 7 Day Period:</b>		10/29/2017 - 11/4/2017			
<b>Current 28 Day Period:</b>		10/15/2017 - 11/11/2017			<b>Prior 28 Day Period:</b>		9/17/2017 - 10/14/2017			
<b>Current YTD Day Period:</b>		1/1/2017 - 11/11/2017			<b>Prior YTD Period:</b>		1/1/2016 - 11/11/2016			

Prepared by SPD Crime Analysis Office - Monday, November 13, 2017

**NOTE:** SPD moved from UCR to the NIBRS reporting standard on 10/4/16 following the transition to a new RMS System. [Numbers on CompStat reports prior to this date should not be used as a comparison to those on this report.](#) Additional info on these reporting standards can be found on the FBI website: <https://ucr.fbi.gov/nibrs-overview>

This chart represents Preliminary counts of selected crime categories from Police Case Reports. Full statistical analysis to determine the confidence level of this data has not been performed. The % change columns on the preliminary counts differ from the percentage change on the NIBRS crime report, sometimes significantly. The CompStat report is designed for operational use and includes only selected NIBRS categories and coding less complex than full NIBRS rules. Official statistics for these and other NIBRS categories can be found on WASPC & FBI websites once available.





**City of Spokane**  
**Southeast District (P6)**  
**Selected Crime Codes**  
**2017-11-05 to 2017-11-11**  
 Prepared By:  
 Crime Analysis Unit  
 Spokane Police Department

**Legend**

**NIBRS Events**



Criminal Homicide



Rape



Robbery Commercial



Robbery Person



Aggravated Assault



Burglary Residential



Burglary Garage



Burglary Commercial



Vehicle Prowling



Vehicle Theft



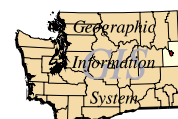
Arson



Cases Represent LERMS Crime Codes  
 Points may indicate multiple events  
 Note: Veh Prowl is only Larceny displayed

For Additional Information on  
 Incidents pertaining to an  
 Area, Trend, or Pattern  
 Contact Information Analysis

0 0.15 0.3 0.6 Miles



**THIS IS NOT A LEGAL DOCUMENT:**  
 The information shown on this map is compiled  
 from various sources and is subject to constant  
 revision. Information shown on this map should  
 not be used to determine the location of facilities  
 in relationship to property lines, section lines,  
 streets, etc.

Sunday - Saturday

SE - Southeast District (P6)

11/5/2017 TO 11/11/2017



<b>A/C</b>	<b>Offense Statute</b>	<b>Address</b>	<b>Reported Date</b>	<b>Dist</b>
<b><u>SPC6LH</u></b>				
C	ARSON-2ND DEG	3800 E 17TH AVE	11/9/2017	P6
C	BURGLARY 2D GARAGE	3500 E 29TH AVE	11/5/2017	P6
C	BURGLARY 2D GARAGE	3200 E 34TH AVE	11/7/2017	P6
C	BURGLARY 2D GARAGE	2600 E 33RD AVE	11/9/2017	P6
C	BURGLARY-RESIDENTIAL	3900 E 31ST AVE	11/7/2017	P6
C	THEFT OF MOTOR VEHICLE	2500 E 29TH AVE	11/8/2017	P6
C	THEFT OF MOTOR VEHICLE	3100 E 37TH AVE	11/9/2017	P6
C	THEFT-2D (All Other Thefts)	4100 E 22ND AVE	11/9/2017	P6
C	THEFT-2D (From Motor Vehicle)	2700 E 19TH AVE	11/7/2017	P6
C	THEFT-3D (All Other Thefts)	1300 S CRESTLINE ST	11/6/2017	P6
C	THEFT-3D (All Other Thefts)	1000 S WOODFERN ST	11/10/2017	P6
C	THEFT-3D (From Building)	2500 E 29TH AVE	11/8/2017	P6
C	THEFT-3D (From Motor Vehicle)	3100 E 36TH AVE	11/6/2017	P6
A	THEFT-3D (From Motor Vehicle)	3100 S REGAL ST	11/6/2017	P6
C	THEFT-3D (From Motor Vehicle)	2200 S SOUTHEAST BLVD	11/9/2017	P6
C	THEFT-3D (Shoplifting)	2500 E 29TH AVE	11/6/2017	P6
C	VEHICULAR ASSAULT	E 28TH AVE / S MYRTLE ST	11/8/2017	P6
<b><u>SPC6RW</u></b>				
C	BURGLARY 1D COMMERCIAL	1200 S GRAND BLVD	11/8/2017	P8
C	THEFT-3D (All Other Thefts)	2400 S GARFIELD RD	11/7/2017	P6
<b><u>SPC6SG</u></b>				
C	ASSAULT-2D	3200 E 44TH AVE	11/10/2017	P6
C	BURGLARY 2D FENCED AREA	1600 E 44TH AVE	11/5/2017	P6
A	BURGLARY 2D GARAGE	3300 E 55TH AVE	11/9/2017	P6
C	THEFT OF MOTOR VEHICLE	5000 S PALOUSE HWY	11/6/2017	P6
C	THEFT-2D (From Building)	2400 E 45TH AVE	11/6/2017	P6
C	THEFT-3D (From Building)	3000 E 37TH AVE	11/9/2017	P6
C	THEFT-3D (From Motor Vehicle)	1600 E 44TH AVE	11/5/2017	P6
C	THEFT-3D (From Motor Vehicle)	3900 S ALDER CIR	11/6/2017	P6
C	THEFT-3D (Shoplifting)	4500 S REGAL ST	11/8/2017	P6

POLICE SUMMARY - Ending: Saturday, November 11, 2017



## SW - Southwest District (P7)

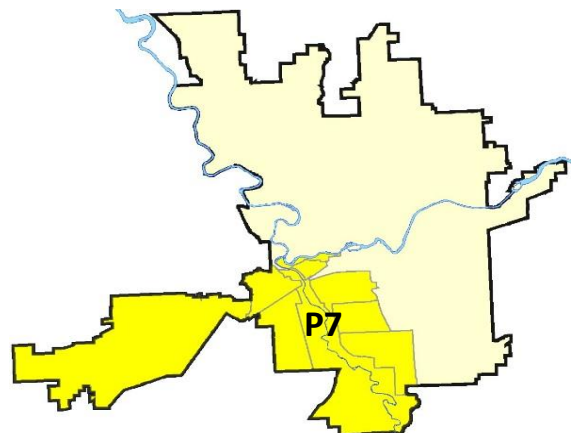
### Preliminary IBR Counts

NIBRS Categories (Part 1 Selected)		7 Day Comparison			28 Day Comparison			YTD Comparison		
		Current	Prior	Percent	Current	Prior	Percent	Current	Prior	Percent
<b>Violent</b>	Criminal Homicide	0	0		0	0		1		
	Rape	0	0		3	3	0.00%	30		
	Robbery - Commercial	0	0		0	0		2		
	Robbery - Person	0	0		1	2	-50.00%	12		
	Aggravated Assault - Non DV	0	0		3	3	0.00%	38		
	Aggravated Assault - DV	2	1	100.00%	4	8	-50.00%	36		
<b>Violent Total:</b>		2	1	100.00%	11	16	-31.25%	119		
<b>Property</b>	Burglary - Residential	2	2	0.00%	4	10	-60.00%	136		
	Burglary Garage	2	1	100.00%	4	5	-20.00%	83		
	Burglary Commercial	0	0		1	2	-50.00%	34		
	Larceny	17	36	-52.78%	108	122	-11.48%	1352		
	Vehicle Theft	7	4	75.00%	16	7	128.57%	184		
	Arson	0	0		0	0		7		
<b>Property Total:</b>		28	43	-34.88%	133	146	-8.90%	1796		
<b>Preliminary Part 1 Crime Totals:</b>		30	44	-31.82%	144	162	-11.11%	1915		
<b>Current 7 Day Period:</b>		11/5/2017 - 11/11/2017			<b>Prior 7 Day Period:</b>		10/29/2017 - 11/4/2017			
<b>Current 28 Day Period:</b>		10/15/2017 - 11/11/2017			<b>Prior 28 Day Period:</b>		9/17/2017 - 10/14/2017			
<b>Current YTD Day Period:</b>		1/1/2017 - 11/11/2017			<b>Prior YTD Period:</b>		1/1/2016 - 11/11/2016			

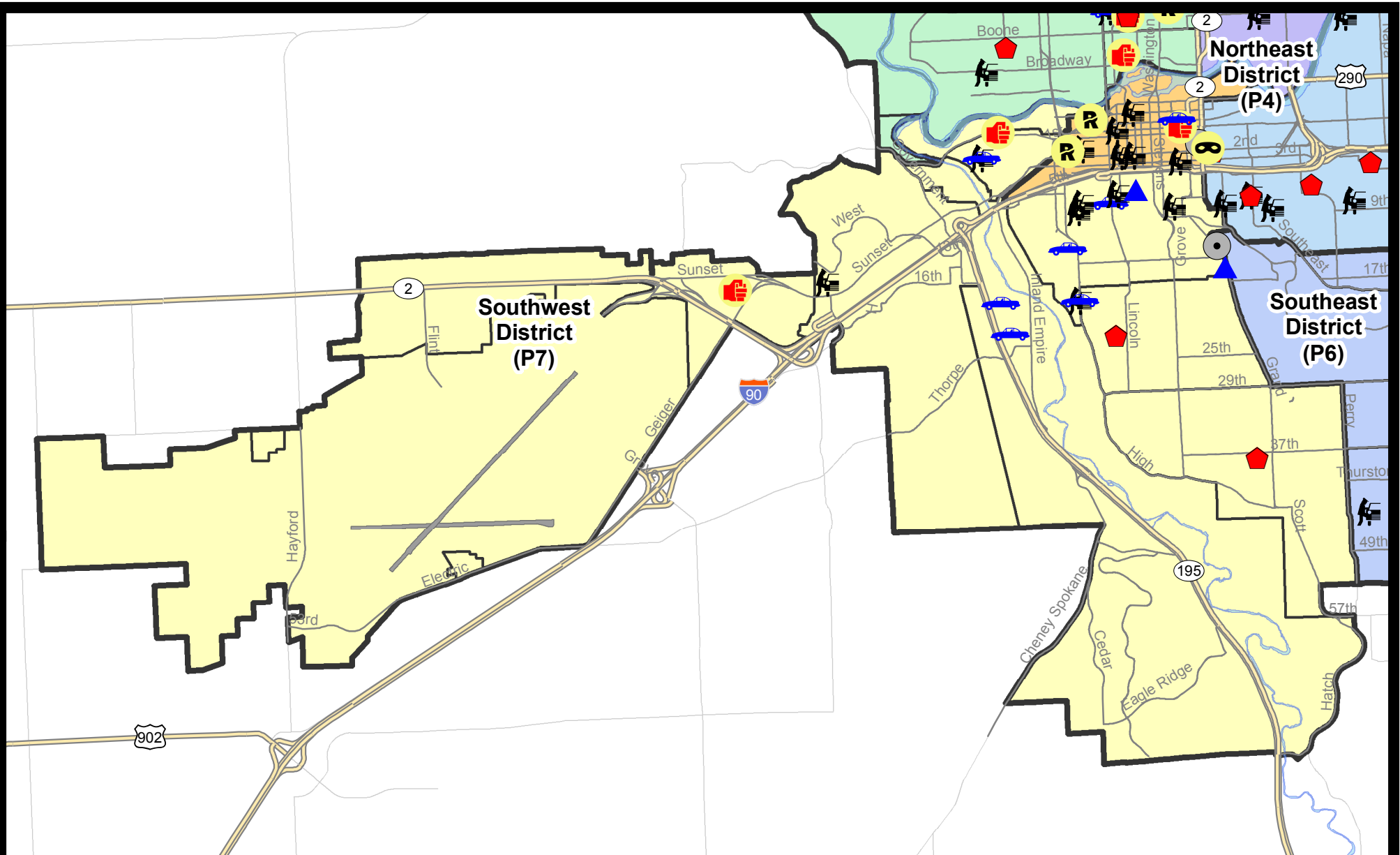
Prepared by SPD Crime Analysis Office - Monday, November 13, 2017

**NOTE:** SPD moved from UCR to the NIBRS reporting standard on 10/4/16 following the transition to a new RMS System. [Numbers on CompStat reports prior to this date should not be used as a comparison to those on this report.](#) Additional info on these reporting standards can be found on the FBI website: <https://ucr.fbi.gov/nibrs-overview>

This chart represents Preliminary counts of selected crime categories from Police Case Reports. Full statistical analysis to determine the confidence level of this data has not been performed. The % change columns on the preliminary counts differ from the percentage change on the NIBRS crime report, sometimes significantly. The CompStat report is designed for operational use and includes only selected NIBRS categories and coding less complex than full NIBRS rules. Official statistics for these and other NIBRS categories can be found on WASPC & FBI websites once available.







**City of Spokane**  
**Southwest District (P7)**  
**Selected**  
**Crime Types**  
**2017-11-05 to 2017-11-11**  
 Prepared By:  
 Crime Analysis Unit  
 Spokane Police Department

#### Legend

##### NIBRS Events



Robbery Commercial

Robbery Person

Aggravated Assault

Burglary Residential

Burglary Garage

Burglary Commercial

Vehicle Prowling

Vehicle Theft

Arson

Cases Represent LERMS Crime Codes  
 Points may indicate multiple events  
 Note: Veh Prowl is only Larceny category displayed



For Additional Information on Incidents  
 pertaining to an Area, Trend, or Pattern  
 Contact Information Analysis

0 0.2 0.4 0.6 0.8 1 1.2 1.4 1.6 Miles



**THIS IS NOT A LEGAL DOCUMENT:**  
 The information shown on this map is compiled  
 from various sources and is subject to constant  
 revision. Information shown on this map should  
 not be used to determine the location of facilities  
 in relationship to property lines, section lines,  
 streets, etc.





Sunday - Saturday

SE - Southwest District (P7)

11/5/2017 TO 11/11/2017



<b>A/C</b>	<b>Offense Statute</b>	<b>Address</b>	<b>Reported Date</b>	<b>Dist</b>
C	THEFT-3D (All Other Thefts)	9030 W 2 HWY	11/6/2017	P7
<b><u>SPD7BA</u></b>				
C	ASSAULT-2D	2100 W RIVERSIDE AVE	11/8/2017	P7
C	THEFT OF MOTOR VEHICLE	100 S POPLAR ST	11/8/2017	P7
C	THEFT-3D (From Motor Vehicle)	100 S POPLAR ST	11/8/2017	P7
C	THEFT-3D (Motor Vehicle Parts or Accessories)	100 S POPLAR ST	11/8/2017	P7
<b><u>SPD7CH</u></b>				
A	BURGLARY 2D GARAGE	1500 S GRAND BLVD	11/9/2017	P7
C	BURGLARY 2D GARAGE	700 W 6TH AVE	11/10/2017	P7
C	THEFT OF MOTOR VEHICLE	1000 W 7TH AVE	11/5/2017	P7
C	THEFT OF MOTOR VEHICLE	1200 S WALNUT ST	11/8/2017	P7
C	THEFT(FIREARM) (From Building)	0 E ROCKWOOD BLVD	11/8/2017	P7
C	THEFT-2D (From Motor Vehicle)	1300 W 8TH AVE	11/7/2017	P7
C	THEFT-2D (From Motor Vehicle)	1300 W 7TH AVE	11/8/2017	P7
C	THEFT-3D (From Building)	400 W 7TH AVE	11/8/2017	P7
C	THEFT-3D (From Motor Vehicle)	600 S LINCOLN ST	11/6/2017	P7
C	THEFT-3D (From Motor Vehicle)	700 S BERNARD ST	11/9/2017	P7
C	THEFT-3D (Motor Vehicle Parts or Accessories)	1200 W 11TH AVE	11/8/2017	P5
<b><u>SPD7CS</u></b>				
C	BURGLARY-RESIDENTIAL	3700 S LATAWAH ST	11/8/2017	P6
C	THEFT-3D (Motor Vehicle Parts or Accessories)	1100 E 43RD AVE	11/8/2017	P7
<b><u>SPD7LC</u></b>				
C	THEFT OF MOTOR VEHICLE	2300 W 16TH AVE	11/8/2017	P7
C	THEFT OF MOTOR VEHICLE	2300 W 16TH AVE	11/10/2017	P6
C	THEFT-2D (All Other Thefts)	2300 W 16TH AVE	11/10/2017	P6
C	THEFT-3D (From Building)	2300 W 16TH AVE	11/5/2017	P7
C	THEFT-CITY (From Building)	4200 S CHENEY SPOKANE RD	11/10/2017	P7
<b><u>SPD7MC</u></b>				
C	BURGLARY-RESIDENTIAL	2100 S MONROE ST	11/10/2017	P7
A	THEFT OF MOTOR VEHICLE	W 18TH AVE / S CEDAR ST	11/8/2017	P7
C	VEHICLE PROWLING-2D/From Motor Vehicle	W 18TH AVE / S CEDAR ST	11/8/2017	P7
<b><u>SPD7WH</u></b>				
C	THEFT-2D (From Motor Vehicle)	1500 S RUSTLE ST	11/7/2017	P7
<b><u>SPD7WP</u></b>				
C	CHILD ASSAULT-3D(CRIM NEG)DVCA	1500 S LEWIS ST	11/10/2017	P7

# SPOKANE POLICE DEPARTMENT

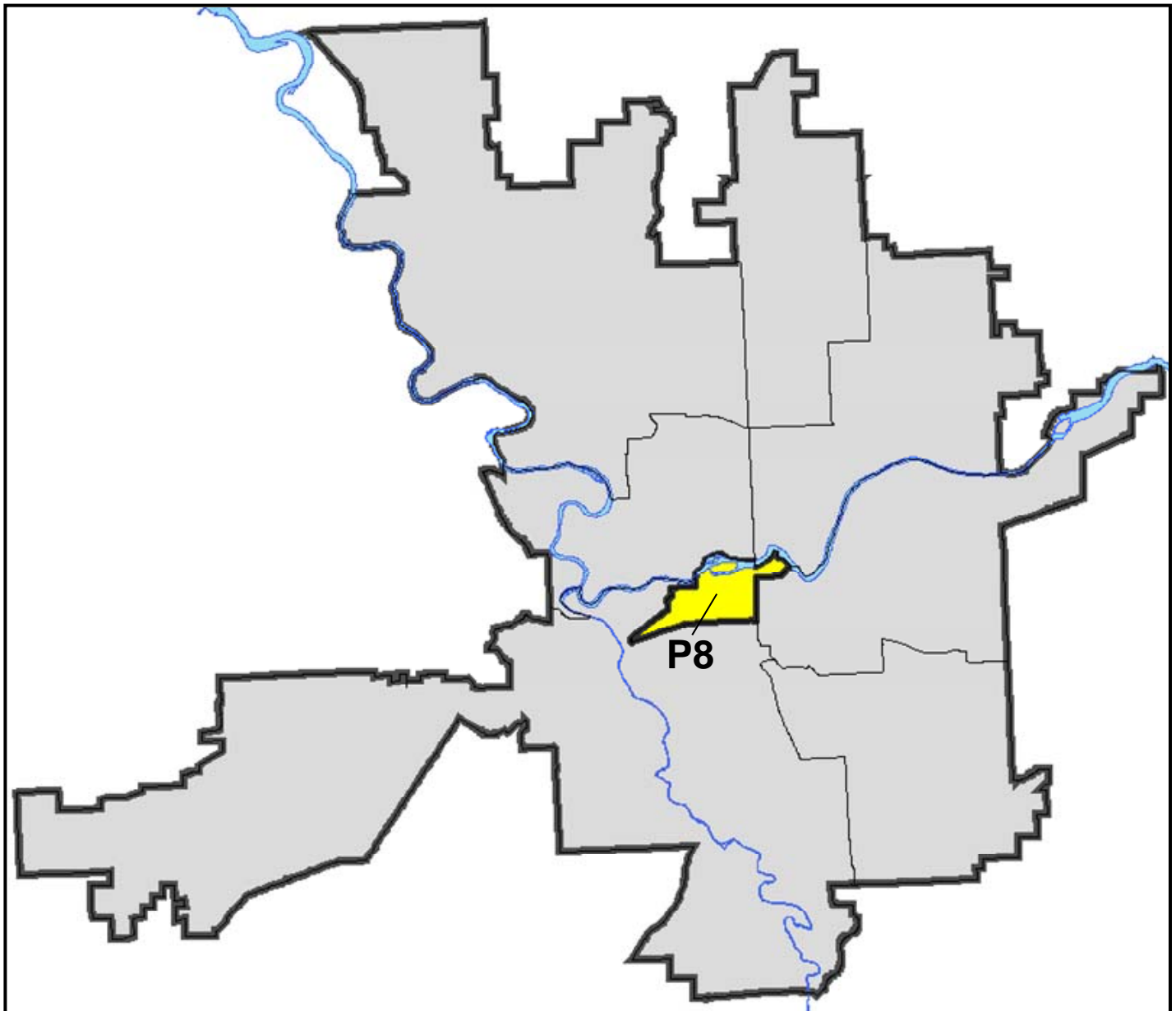
## DOWNTOWN

## Police Service Area



PSA Commander

**Captain David Singley**



POLICE SUMMARY - Ending: Saturday, November 11, 2017

## ***DOWNTOWN PRECINCT (P8)***



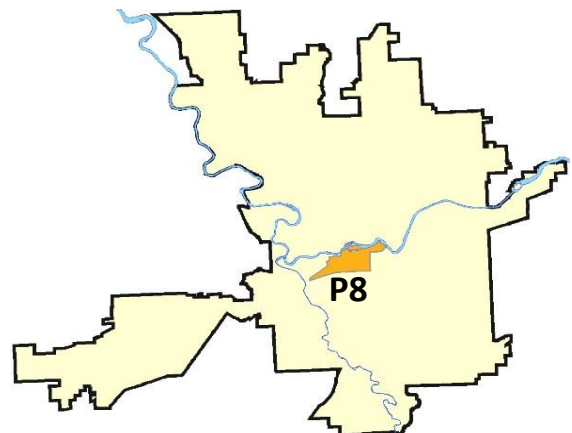
### Preliminary IBR Counts

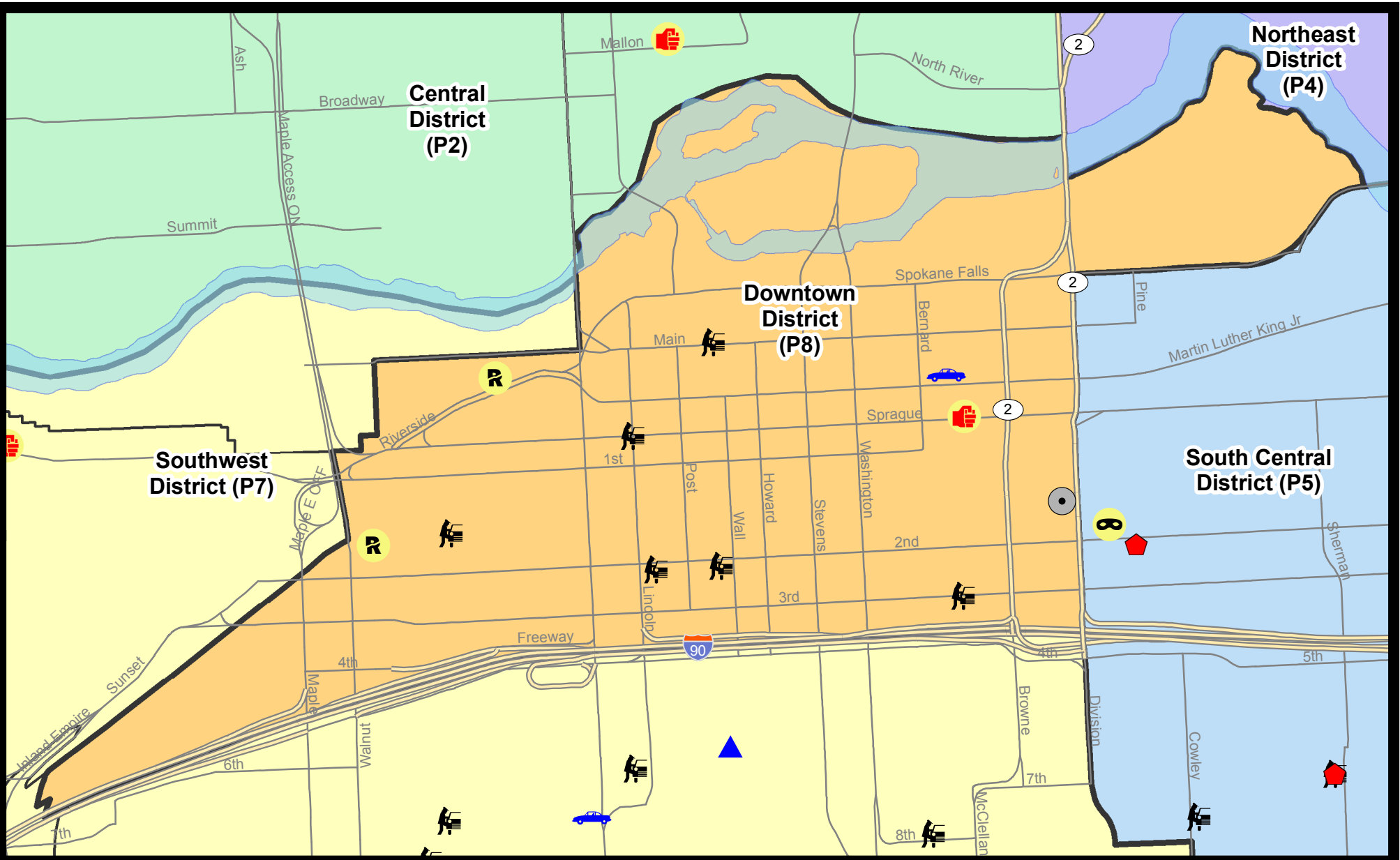
NIBRS Categories (Part 1 Selected)		7 Day Comparison			28 Day Comparison			YTD Comparison		
		Current	Prior	Percent	Current	Prior	Percent	Current	Prior	Percent
<b>Violent</b>	Criminal Homicide	0	0		0	0		0		
	Rape	2	2	0.00%	4	3	33.33%	24		
	Robbery - Commercial	0	0		0	1	-100.00%	1		
	Robbery - Person	0	2	-100.00%	6	3	100.00%	40		
	Aggravated Assault - Non DV	1	2	-50.00%	9	7	28.57%	91		
	Aggravated Assault - DV	0	0		1	1	0.00%	17		
<b>Violent Total:</b>		3	6	-50.00%	20	15	33.33%	173		
<b>Property</b>	Burglary - Residential	0	0		2	4	-50.00%	30		
	Burglary Garage	0	1	-100.00%	1	0		2		
	Burglary Commercial	1	2	-50.00%	5	4	25.00%	36		
	Larceny	23	23	0.00%	103	114	-9.65%	1033		
	Vehicle Theft	1	2	-50.00%	6	3	100.00%	49		
	Arson	0	0		1	0		1		
<b>Property Total:</b>		25	28	-10.71%	118	125	-5.60%	1151		
<b>Preliminary Part 1 Crime Totals:</b>		28	34	-17.65%	138	140	-1.43%	1324		
<b>Current 7 Day Period:</b>		11/5/2017 - 11/11/2017			<b>Prior 7 Day Period:</b>		10/29/2017 - 11/4/2017			
<b>Current 28 Day Period:</b>		10/15/2017 - 11/11/2017			<b>Prior 28 Day Period:</b>		9/17/2017 - 10/14/2017			
<b>Current YTD Day Period:</b>		1/1/2017 - 11/11/2017			<b>Prior YTD Period:</b>		1/1/2016 - 11/11/2016			

Prepared by SPD Crime Analysis Office - Monday, November 13, 2017

**NOTE:** SPD moved from UCR to the NIBRS reporting standard on 10/4/16 following the transition to a new RMS System. [Numbers on CompStat reports prior to this date should not be used as a comparison to those on this report.](#) Additional info on these reporting standards can be found on the FBI website: <https://ucr.fbi.gov/nibrs-overview>

This chart represents Preliminary counts of selected crime categories from Police Case Reports. Full statistical analysis to determine the confidence level of this data has not been performed. The % change columns on the preliminary counts differ from the percentage change on the NIBRS crime report, sometimes significantly. The CompStat report is designed for operational use and includes only selected NIBRS categories and coding less complex than full NIBRS rules. Official statistics for these and other NIBRS categories can be found on WASPC & FBI websites once available.





**City of Spokane**  
**Downtown District (P8)**  
**Selected**  
**Crime Types**  
**2017-11-05 to 2017-11-11**

Prepared By:  
 Crime Analysis Unit  
 Spokane Police Department

**Legend**

**NIBRS Events**



Robbery Commercial

Robbery Person

Aggravated Assault

Burglary Residential

Burglary Garage

Burglary Commercial

Vehicle Prowling

Vehicle Theft

Arson

Cases Represent LERMS Crime Codes  
 Points may indicate multiple events  
 Note: Veh Prowl is only Larceny category displayed



For Additional Information on Incidents  
 pertaining to an Area, Trend, or Pattern  
 Contact Information Analysis

0 0.2 Miles



**THIS IS NOT A LEGAL DOCUMENT:**  
 The information shown on this map is compiled  
 from various sources and is subject to constant  
 revision. Information shown on this map should  
 not be used to determine the location of facilities  
 in relationship to property lines, section lines,  
 streets, etc.



Sunday - Saturday

SW - Downtown District (P8)

11/5/2017 TO 11/11/2017



<b>A/C</b>	<b>Offense Statute</b>	<b>Address</b>	<b>Reported Date</b>	<b>Dist</b>
C	THEFT-3D (From Motor Vehicle)	104 S DIVISION ST	11/6/2017	P8
<b>SPD8RS</b>				
C	BURGLARY 2D COMMERCIAL	0 W PACIFIC AVE	11/7/2017	P8
C	HARASSMENT (Weapon Involved)	200 W SPRAGUE AVE	11/10/2017	P8
C	RAPE OF A CHILD-3D (RAPE)		11/8/2017	P8
C	RAPE-3D (RAPE)		11/7/2017	P8
C	THEFT OF MOTOR VEHICLE	200 W RIVERSIDE AVE	11/6/2017	P8
C	THEFT-2D (All Other Thefts)	200 W SPRAGUE AVE	11/10/2017	P8
C	THEFT-2D (All Other Thefts)	0 W PACIFIC AVE	11/10/2017	P8
C	THEFT-2D (From Building)	200 W SPOKANE FALLS BLVD	11/9/2017	P8
C	THEFT-2D (From Motor Vehicle)	700 W MAIN AVE	11/7/2017	P8
C	THEFT-2D (From Motor Vehicle)	S MCCLELLAN ST / W 3RD AVE	11/8/2017	P8
C	THEFT-3D (All Other Thefts)	1600 W 3RD AVE	11/7/2017	P8
C	THEFT-3D (From Building)	200 W SPOKANE FALLS BLVD	11/7/2017	P8
C	THEFT-3D (From Building)	200 W SPOKANE FALLS BLVD	11/8/2017	P8
C	THEFT-3D (From Building)	800 W MAIN AVE	11/9/2017	P8
A	THEFT-3D (From Motor Vehicle)	W SPRAGUE AVE / N LINCOLN ST	11/7/2017	P8
C	THEFT-3D (From Motor Vehicle)	700 W 2ND AVE	11/7/2017	P8
C	THEFT-3D (From Motor Vehicle)	800 W 2ND AVE	11/8/2017	P8
C	THEFT-3D (From Motor Vehicle)	100 S ADAMS ST	11/10/2017	P8
C	THEFT-3D (Motor Vehicle Parts or Accessories)	1200 W SPRAGUE AVE	11/7/2017	P8
C	THEFT-3D (Motor Vehicle Parts or Accessories)	800 W 1ST AVE	11/8/2017	P8
C	THEFT-3D (Shoplifting)	300 W SPOKANE FALLS BLVD	11/9/2017	P8
C	THEFT-CITY (All Other Thefts)	100 W 3RD AVE	11/5/2017	P8
C	THEFT-CITY (All Other Thefts)	200 W 1ST AVE	11/6/2017	P8

POLICE SUMMARY - Ending: Saturday, November 11, 2017



## Other Jurisdiction or Unk District

### Preliminary IBR Counts

NIBRS Categories (Part 1 Selected)		7 Day Comparison			28 Day Comparison			YTD Comparison		
		Current	Prior	Percent	Current	Prior	Percent	Current	Prior	Percent
<b>Violent</b>	Criminal Homicide	0	0		0	0		0		
	Rape	0	0		0	0		16		
	Robbery - Commercial	0	0		0	0		8		
	Robbery - Person	0	0		0	0		13		
	Aggravated Assault - Non DV	0	0		0	1	-100.00%	47		
	Aggravated Assault - DV	0	0		0	0		10		
	<b>Violent Total:</b>	0	0		0	1	-100.00%	94		
<b>Property</b>	Burglary - Residential	0	0		0	0		3		
	Burglary Garage	0	1	-100.00%	1	1	0.00%	3		
	Burglary Commercial	0	0		0	0		1		
	Larceny	0	0		2	0		47		
	Vehicle Theft	0	0		0	0		33		
	Arson	0	0		0	0		2		
	<b>Property Total:</b>	0	1	-100.00%	3	1	200.00%	89		
<b>Preliminary Part 1 Crime Totals:</b>		0	1	-100.00%	3	2	50.00%	183		
<b>Current 7 Day Period:</b>		11/5/2017 - 11/11/2017			<b>Prior 7 Day Period:</b>		10/29/2017 - 11/4/2017			
<b>Current 28 Day Period:</b>		10/15/2017 - 11/11/2017			<b>Prior 28 Day Period:</b>		9/17/2017 - 10/14/2017			
<b>Current YTD Day Period:</b>		1/1/2017 - 11/11/2017			<b>Prior YTD Period:</b>		1/1/2016 - 11/11/2016			

Prepared by SPD Crime Analysis Office - Monday, November 13, 2017

**NOTE:** SPD moved from UCR to the NIBRS reporting standard on 10/4/16 following the transition to a new RMS System. [Numbers on CompStat reports prior to this date should not be used as a comparison to those on this report.](#) Additional info on these reporting standards can be found on the FBI website: <https://ucr.fbi.gov/nibrs-overview>

This chart represents Preliminary counts of selected crime categories from Police Case Reports. Full statistical analysis to determine the confidence level of this data has not been performed. The % change columns on the preliminary counts differ from the percentage change on the NIBRS crime report, sometimes significantly. The CompStat report is designed for operational use and includes only selected NIBRS categories and coding less complex than full NIBRS rules. Official statistics for these and other NIBRS categories can be found on WASPC & FBI websites once available.

Sunday - Saturday

Other Jurisdiction/Unk District

11/5/2017 TO 11/11/2017



**A/C   Offense Statute**

**Address**

**Reported Date**

**Dist**

#Type!

#Typ