

SPOKANE POLICE DEPARTMENT

PRELIMINARY CITYWIDE IBR CRIME REPORT



Preliminary IBR Counts

CHIEF OF POLICE

Period Ending: Saturday, November 04, 2017

Craig Meidl

NIBRS Categories (Part 1 Selected)		7 Day Comparison			28 Day Comparison			YTD Comparison		
		Current	Prior	Percent	Current	Prior	Percent	Current	Prior	Percent
Violent	Criminal Homicide	0	0		0	1	-100.00%	5		
	Rape	9	7	28.57%	28	25	12.00%	280		
	Robbery - Commercial	1	1	0.00%	4	5	-20.00%	71		
	Robbery - Person	3	3	0.00%	15	20	-25.00%	193		
	Aggravated Assault - Non DV	13	16	-18.75%	49	55	-10.91%	523		
	Aggravated Assault - DV	12	5	140.00%	29	34	-14.71%	322		
Violent Total:		38	32	18.75%	125	140	-10.71%	1394		
Property	Burglary - Residential	13	23	-43.48%	91	103	-11.65%	1112		
	Burglary Garage	10	16	-37.50%	45	42	7.14%	551		
	Burglary Commercial	5	10	-50.00%	38	30	26.67%	415		
	Larceny	248	263	-5.70%	1035	997	3.81%	11250		
	Vehicle Theft	31	39	-20.51%	146	135	8.15%	1620		
	Arson	1	2	-50.00%	8	9	-11.11%	45		
Property Total:		308	353	-12.75%	1363	1316	3.57%	14993		
Preliminary Part 1 Crime Totals:		346	385	-10.13%	1488	1456	2.20%	16387		
Current 7 Day Period:		10/29/2017 - 11/4/2017			Prior 7 Day Period:		10/22/2017 - 10/28/2017			
Current 28 Day Period:		10/8/2017 - 11/4/2017			Prior 28 Day Period:		9/10/2017 - 10/7/2017			
Current YTD Day Period:		1/1/2017 - 11/4/2017			Prior YTD Period:		1/1/2016 - 11/4/2016			

Prepared by SPD Crime Analysis Office - Monday, November 06, 2017

NOTE: SPD moved from UCR to the NIBRS reporting standard on 10/4/16 following the transition to a new RMS System. Numbers on CompStat reports prior to this date should not be used as a comparison to those on this report. Additional info on these reporting standards can be found on the FBI website: <https://ucr.fbi.gov/nibrs-overview>

This chart represents Preliminary counts of selected crime categories from Police Case Reports. Full statistical analysis to determine the confidence level of this data has not been performed. The % change columns on the preliminary counts differ from the percentage change on the NIBRS crime report, sometimes significantly. The CompStat report is designed for operational use and includes only selected NIBRS categories and coding less complex than full NIBRS rules. Official statistics for these and other NIBRS categories can be found on WASPC & FBI websites once available.



SPOKANE POLICE DEPARTMENT



NORTH

Police Service Area

PSA Commander

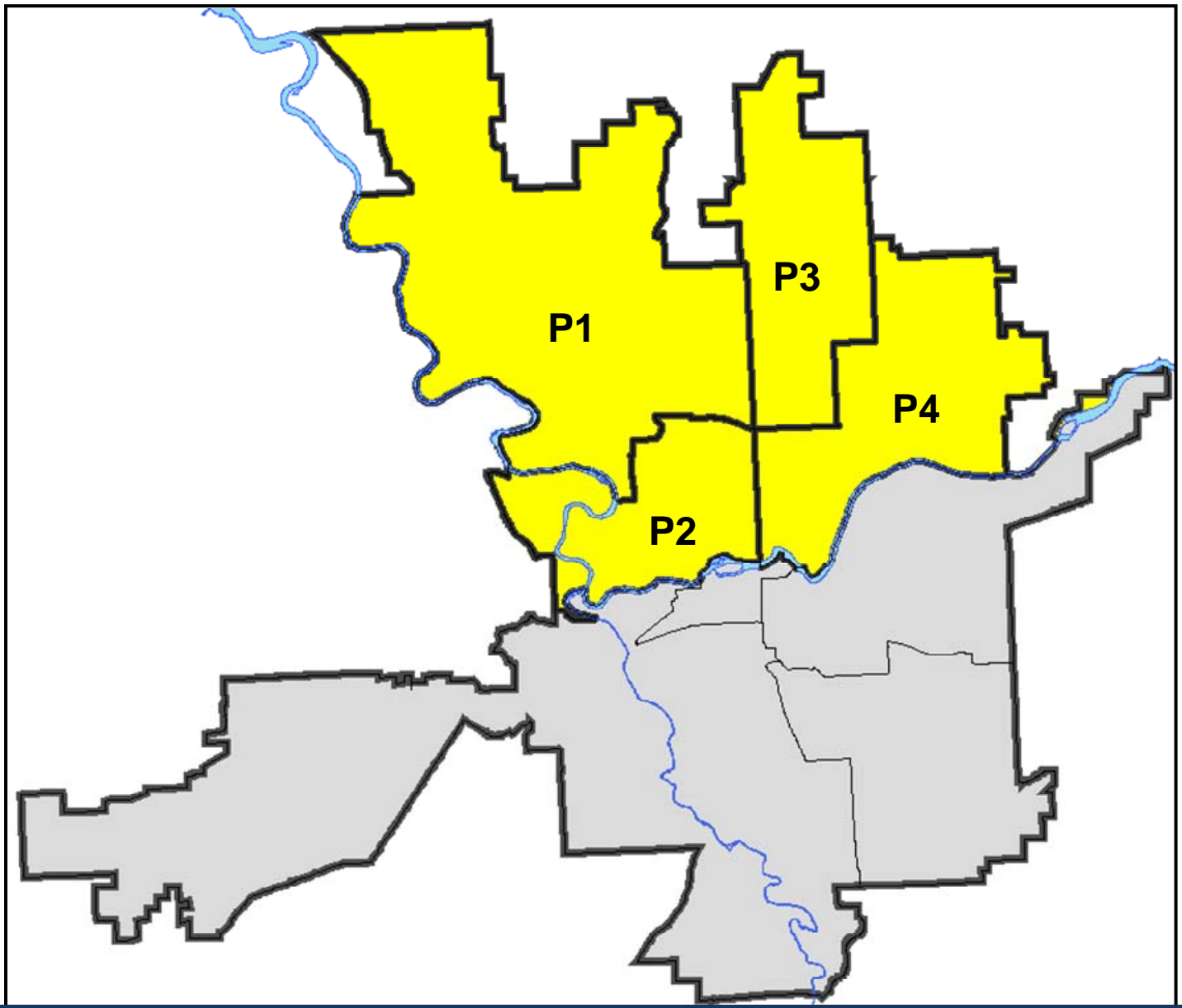
Captain Dan Torok

Northwest District (P1)

Central District (P2)

Neva-Wood District (P3)

Northeast District (P4)



POLICE SUMMARY - Ending: Saturday, November 04, 2017

NORTH PRECINCT (P1, P2, P3, and P4)



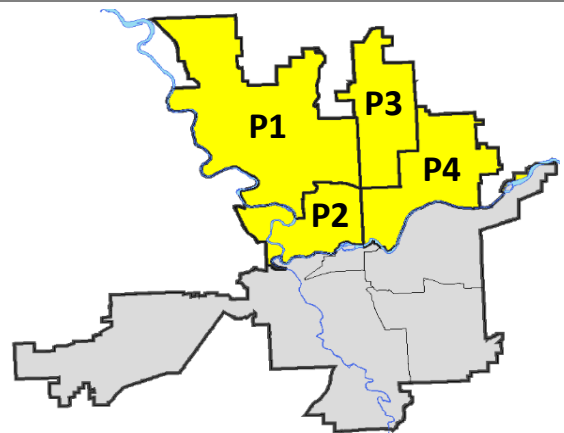
Preliminary IBR Counts

NIBRS Categories (Part 1 Selected)		7 Day Comparison			28 Day Comparison			YTD Comparison		
		Current	Prior	Percent	Current	Prior	Percent	Current	Prior	Percent
Violent	Criminal Homicide	0	0		0	1	-100.00%	4		
	Rape	5	4	25.00%	17	14	21.43%	158		
	Robbery - Commercial	1	1	0.00%	4	4	0.00%	51		
	Robbery - Person	1	1	0.00%	5	16	-68.75%	95		
	Aggravated Assault - Non DV	9	10	-10.00%	31	33	-6.06%	263		
	Aggravated Assault - DV	8	2	300.00%	16	16	0.00%	197		
Violent Total:		24	18	33.33%	73	84	-13.10%	768		
Property	Burglary - Residential	8	15	-46.67%	57	61	-6.56%	692		
	Burglary Garage	5	12	-58.33%	29	29	0.00%	346		
	Burglary Commercial	1	6	-83.33%	21	12	75.00%	253		
	Larceny	135	151	-10.60%	607	601	1.00%	6825		
	Vehicle Theft	20	29	-31.03%	99	91	8.79%	993		
	Arson	1	1	0.00%	7	3	133.33%	26		
Property Total:		170	214	-20.56%	820	797	2.89%	9135		
Preliminary Part 1 Crime Totals:		194	232	-16.38%	893	881	1.36%	9903		
Current 7 Day Period:		10/29/2017 - 11/4/2017			Prior 7 Day Period:		10/22/2017 - 10/28/2017			
Current 28 Day Period:		10/8/2017 - 11/4/2017			Prior 28 Day Period:		9/10/2017 - 10/7/2017			
Current YTD Day Period:		1/1/2017 - 11/4/2017			Prior YTD Period:		1/1/2016 - 11/4/2016			

Prepared by SPD Crime Analysis Office - Monday, November 06, 2017

NOTE: SPD moved from UCR to the NIBRS reporting standard on 10/4/16 following the transition to a new RMS System. [Numbers on CompStat reports prior to this date should not be used as a comparison to those on this report.](#) Additional info on these reporting standards can be found on the FBI website: <https://ucr.fbi.gov/nibrs-overview>

This chart represents Preliminary counts of selected crime categories from Police Case Reports. Full statistical analysis to determine the confidence level of this data has not been performed. The % change columns on the preliminary counts differ from the percentage change on the NIBRS crime report, sometimes significantly. The CompStat report is designed for operational use and includes only selected NIBRS categories and coding less complex than full NIBRS rules. Official statistics for these and other NIBRS categories can be found on WASPC & FBI websites once available.



POLICE SUMMARY - Ending: Saturday, November 04, 2017



NW - Northwest District (P1)

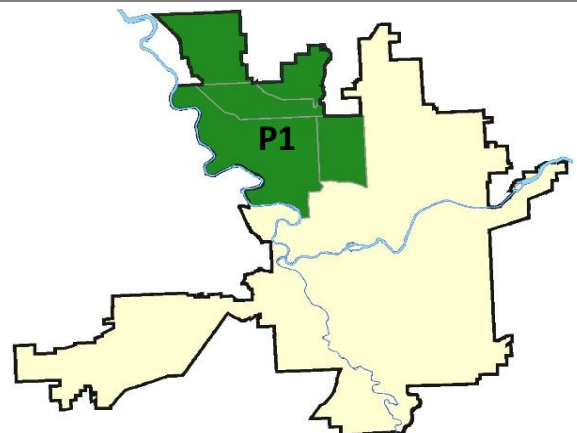
Preliminary IBR Counts

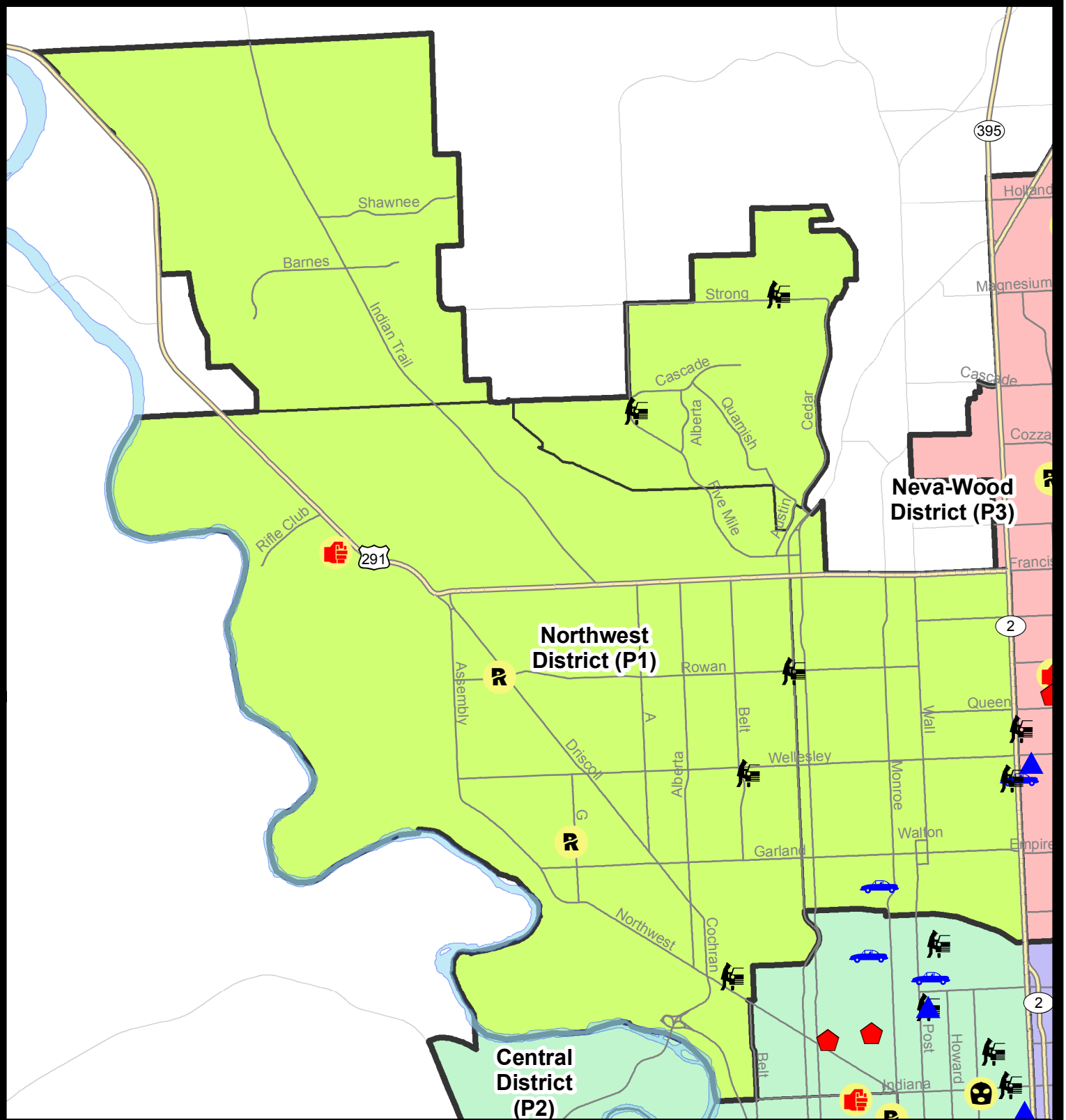
NIBRS Categories (Part 1 Selected)		7 Day Comparison			28 Day Comparison			YTD Comparison		
		Current	Prior	Percent	Current	Prior	Percent	Current	Prior	Percent
Violent	Criminal Homicide	0	0		0	0		1		
	Rape	3	1	200.00%	6	4	50.00%	39		
	Robbery - Commercial	0	0		0	0		4		
	Robbery - Person	0	0		1	2	-50.00%	14		
	Aggravated Assault - Non DV	1	1	0.00%	2	2	0.00%	45		
	Aggravated Assault - DV	1	0		1	0		27		
Violent Total:		5	2	150.00%	10	8	25.00%	130		
Property	Burglary - Residential	0	0		10	20	-50.00%	182		
	Burglary Garage	0	2	-100.00%	5	8	-37.50%	111		
	Burglary Commercial	0	2	-100.00%	4	0		37		
	Larceny	25	27	-7.41%	111	114	-2.63%	1402		
	Vehicle Theft	2	5	-60.00%	16	22	-27.27%	186		
	Arson	0	0		0	1	-100.00%	7		
Property Total:		27	36	-25.00%	146	165	-11.52%	1925		
Preliminary Part 1 Crime Totals:		32	38	-15.79%	156	173	-9.83%	2055		
Current 7 Day Period:		10/29/2017 - 11/4/2017			Prior 7 Day Period:		10/22/2017 - 10/28/2017			
Current 28 Day Period:		10/8/2017 - 11/4/2017			Prior 28 Day Period:		9/10/2017 - 10/7/2017			
Current YTD Day Period:		1/1/2017 - 11/4/2017			Prior YTD Period:		1/1/2016 - 11/4/2016			

Prepared by SPD Crime Analysis Office - Monday, November 06, 2017

NOTE: SPD moved from UCR to the NIBRS reporting standard on 10/4/16 following the transition to a new RMS System. [Numbers on CompStat reports prior to this date should not be used as a comparison to those on this report.](#) Additional info on these reporting standards can be found on the FBI website: <https://ucr.fbi.gov/nibrs-overview>

This chart represents Preliminary counts of selected crime categories from Police Case Reports. Full statistical analysis to determine the confidence level of this data has not been performed. The % change columns on the preliminary counts differ from the percentage change on the NIBRS crime report, sometimes significantly. The CompStat report is designed for operational use and includes only selected NIBRS categories and coding less complex than full NIBRS rules. Official statistics for these and other NIBRS categories can be found on WASPC & FBI websites once available.





City of Spokane
Northwest District (P1)
Selected Crime Codes
2017-10-29 to 2017-11-04
 Prepared By:
Crime Analysis Unit
Spokane Police Department

Legend

NIBRS Events

Criminal Homicide	Robbery Person	Burglary Commercial
Rape	Aggravated Assault	Vehicle Prowling
Robbery Commercial	Burglary Residential	Vehicle Theft
Burglary Garage	Arson	SPOKANE POLICE

*Cases Represent LERMS Crime Codes
 Points may indicate multiple events
 Note: Veh Prowl is only Larceny displayed*

For Additional Information on Incidents pertaining to an Area, Trend, or Pattern Contact Information Analysis

0 0.25 0.5 1 Miles

SPOKANE
 INFORMATION SYSTEM

THIS IS NOT A LEGAL DOCUMENT:
 The information shown on this map is compiled from various sources and is subject to constant revision. Information shown on this map should not be used to determine the location of facilities in relationship to property lines, section lines, streets, etc.

Sunday - Saturday

NW - Northwest District (P1)

10/29/2017 TO 11/4/2017



A/C	Offense Statute	Address	Reported Date	Dist
C	RAPE OF A CHILD-1D (RAPE)		10/30/2017	P1
<u>SPA1BS</u>				
C	THEFT-3D (From Building)	3000 W BEACON AVE	11/1/2017	P1
<u>SPA1FM</u>				
A	THEFT-3D (From Motor Vehicle)	1600 W CANDY LN	11/1/2017	P1
C	THEFT-3D (From Motor Vehicle)	2800 W ASHLEY CIR	11/2/2017	P1
<u>SPA1NH</u>				
C	BURGLARY 2D FENCED AREA	1200 W GARLAND AVE	11/3/2017	P1
C	THEFT OF MOTOR VEHICLE	1000 W GORDON AVE	10/29/2017	P2
C	THEFT-2D (From Motor Vehicle)	W ROWAN AVE / N ASH ST	11/1/2017	P1
C	THEFT-3D (All Other Thefts)	300 W JOSEPH AVE	10/29/2017	P1
C	THEFT-3D (All Other Thefts)	100 W FRANCIS AVE	10/29/2017	P1
A	THEFT-3D (From Motor Vehicle)	4400 N DIVISION ST	10/30/2017	P1
C	THEFT-3D (Motor Vehicle Parts or Accessories)	5800 N WHITEHOUSE ST	11/1/2017	P1
C	THEFT-CITY (All Other Thefts)	4200 N DIVISION ST	10/29/2017	P4
<u>SPA1NW</u>				
C	ASSAULT-2D	5100 W LYONS AVE	10/31/2017	P1
C	RAPE-2ND (RAPE)		11/3/2017	P1
C	RAPE-3D (RAPE)		10/31/2017	P1
C	THEFT-3D (From Building)	4200 W ROWAN AVE	11/3/2017	P1
C	THEFT-3D (From Motor Vehicle)	2100 W WELLESLEY AVE	11/1/2017	P1
C	THEFT-3D (From Motor Vehicle)	2200 W CLEVELAND AVE	11/1/2017	P1
C	THEFT-3D (Motor Vehicle Parts or Accessories)	3400 W CORA AVE	10/30/2017	P1
C	THEFT-3D (Motor Vehicle Parts or Accessories)	2100 W NORTHWEST BLVD	11/1/2017	P1
C	THEFT-3D (Motor Vehicle Parts or Accessories)	5800 N ASH ST	11/2/2017	P1
C	THEFT-3D (Motor Vehicle Parts or Accessories)	2700 W GORDON AVE	11/3/2017	P1
C	THEFT-3D (Shoplifting)	2500 W WELLESLEY AVE	10/30/2017	P1
C	THEFT-3D (Shoplifting)	4200 N DRISCOLL BLVD	11/2/2017	P1
C	THEFT-CITY (Shoplifting)	2300 W WELLESLEY AVE	11/2/2017	P1

POLICE SUMMARY - Ending: Saturday, November 04, 2017



NW - North Central District (P2)

Preliminary IBR Counts

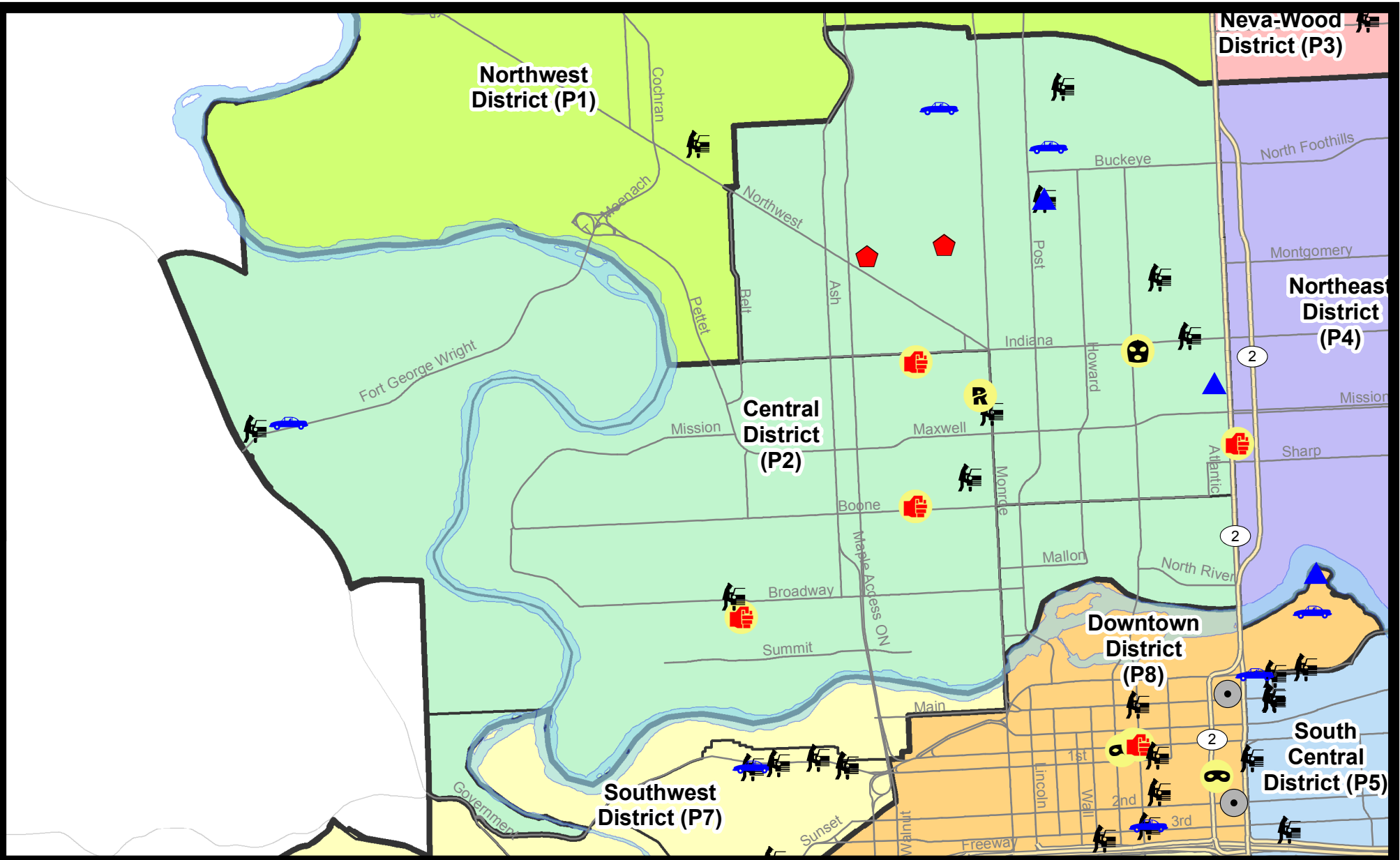
NIBRS Categories (Part 1 Selected)		7 Day Comparison			28 Day Comparison			YTD Comparison		
		Current	Prior	Percent	Current	Prior	Percent	Current	Prior	Percent
Violent	Criminal Homicide	0	0		0	1	-100.00%	1		
	Rape	1	0		2	3	-33.33%	41		
	Robbery - Commercial	1	0		1	0		6		
	Robbery - Person	0	0		0	2	-100.00%	20		
	Aggravated Assault - Non DV	4	2	100.00%	10	10	0.00%	73		
	Aggravated Assault - DV	1	0		3	3	0.00%	48		
Violent Total:		7	2	250.00%	16	19	-15.79%	189		
Property	Burglary - Residential	2	4	-50.00%	15	17	-11.76%	169		
	Burglary Garage	2	2	0.00%	7	5	40.00%	75		
	Burglary Commercial	0	0		2	1	100.00%	88		
	Larceny	20	27	-25.93%	105	112	-6.25%	1275		
	Vehicle Theft	3	7	-57.14%	15	20	-25.00%	200		
	Arson	0	0		1	1	0.00%	5		
Property Total:		27	40	-32.50%	145	156	-7.05%	1812		
Preliminary Part 1 Crime Totals:		34	42	-19.05%	161	175	-8.00%	2001		
Current 7 Day Period:		10/29/2017 - 11/4/2017			Prior 7 Day Period:		10/22/2017 - 10/28/2017			
Current 28 Day Period:		10/8/2017 - 11/4/2017			Prior 28 Day Period:		9/10/2017 - 10/7/2017			
Current YTD Day Period:		1/1/2017 - 11/4/2017			Prior YTD Period:		1/1/2016 - 11/4/2016			

Prepared by SPD Crime Analysis Office - Monday, November 06, 2017

NOTE: SPD moved from UCR to the NIBRS reporting standard on 10/4/16 following the transition to a new RMS System. [Numbers on CompStat reports prior to this date should not be used as a comparison to those on this report.](#) Additional info on these reporting standards can be found on the FBI website: <https://ucr.fbi.gov/nibrs-overview>

This chart represents Preliminary counts of selected crime categories from Police Case Reports. Full statistical analysis to determine the confidence level of this data has not been performed. The % change columns on the preliminary counts differ from the percentage change on the NIBRS crime report, sometimes significantly. The CompStat report is designed for operational use and includes only selected NIBRS categories and coding less complex than full NIBRS rules. Official statistics for these and other NIBRS categories can be found on WASPC & FBI websites once available.





City of Spokane
Central District (P2)
Selected
Crime Types
2017-10-29 to 2017-11-04
 Prepared By:
 Crime Analysis Unit
 Spokane Police Department

Legend


NIBRS Events

- | | | | |
|-------------------|--------------------|----------------------|---------------------|
| Criminal Homicide | Robbery Commercial | Aggravated Assault | Burglary Commercial |
| Rape | Robbery Person | Burglary Residential | Vehicle Prowling |
| | Burglary Garage | Vehicle Theft | Arson |

Cases Represent LERMS Crime Codes
 Points may indicate multiple events
 Note: Veh Prowl is only Larceny category displayed



For Additional Information on Incidents
 pertaining to an Area, Trend, or Pattern
 Contact Information Analysis



THIS IS NOT A LEGAL DOCUMENT:
 The information shown on this map is compiled
 from various sources and is subject to constant
 revision. Information shown on this map should
 not be used to determine the location of facilities
 in relationship to property lines, section lines,
 streets, etc.



Sunday - Saturday

NW - Central District (P2)

10/29/2017 TO 11/4/2017



A/C	Offense Statute	Address	Reported Date	Dist
SPA2EG				
C	ASSAULT-1D	300 W INDIANA AVE	11/3/2017	P2
C	BURGLARY 2D GARAGE	0 W AUGUSTA AVE	10/31/2017	P2
C	BURGLARY 2D GARAGE	700 W YORK AVE	11/3/2017	P2
C	BURGLARY-RESIDENTIAL	1500 W CARLISLE AVE	11/1/2017	P2
C	BURGLARY-RESIDENTIAL	1100 W CARLISLE AVE	11/2/2017	P1
C	ROBBERY 1D COMMERCIAL (NOT PURSE SNATCHING)	300 W INDIANA AVE	11/3/2017	P2
C	THEFT OF MOTOR VEHICLE	1100 W FREDERICK AVE	10/30/2017	P1
C	THEFT OF MOTOR VEHICLE	700 W CLEVELAND AVE	11/3/2017	P1
C	THEFT-2D (From Motor Vehicle)	600 W EUCLID AVE	11/3/2017	P2
C	THEFT-3D (All Other Thefts)	200 W EUCLID AVE	10/31/2017	P2
C	THEFT-3D (From Motor Vehicle)	200 W MANSFIELD AVE	11/2/2017	P2
C	THEFT-3D (From Motor Vehicle)	700 W YORK AVE	11/3/2017	P2
C	THEFT-3D (From Motor Vehicle)	W SPOFFORD AVE / N MONROE ST	11/3/2017	P2
A	THEFT-3D (From Motor Vehicle)	100 W INDIANA AVE	11/3/2017	P2
C	THEFT-3D (Motor Vehicle Parts or Accessories)	2400 N DIVISION ST	10/30/2017	P2
C	THEFT-3D (Shoplifting)	300 W INDIANA AVE	11/3/2017	P2
SPA2WC				
C	ASSAULT - 4D (Weapon Involved)	1300 W BOONE AVE	10/29/2017	P8
C	ASSAULT-2D	1300 W BOONE AVE	10/29/2017	P8
C	ASSAULT-2D	1800 N ADAMS ST	11/1/2017	P2
C	ASSAULT-2D	2100 W COLLEGE AVE	11/2/2017	P1
C	RAPE-2ND (RAPE)		10/29/2017	P4
C	THEFT-2D (All Other Thefts)	2400 W SUMMIT PKWY	11/2/2017	P2
C	THEFT-2D (From Building)	1400 N MAPLE ST	11/3/2017	P2
C	THEFT-2D (From Motor Vehicle)	1300 N MADISON ST	11/2/2017	P2
C	THEFT-3D (From Motor Vehicle)	2100 W BROADWAY AVE	11/1/2017	P2
C	THEFT-3D (Shoplifting)	2200 W BROADWAY AVE	10/31/2017	P2
SPA2WH				
C	THEFT OF MOTOR VEHICLE	4100 W FORT GEORGE WRIGHT DR	11/3/2017	P1
C	THEFT-3D (From Motor Vehicle)	4300 W FORT GEORGE WRIGHT DR	10/29/2017	P2

POLICE SUMMARY - Ending: Saturday, November 04, 2017



NE - Neva-Wood District (P3)

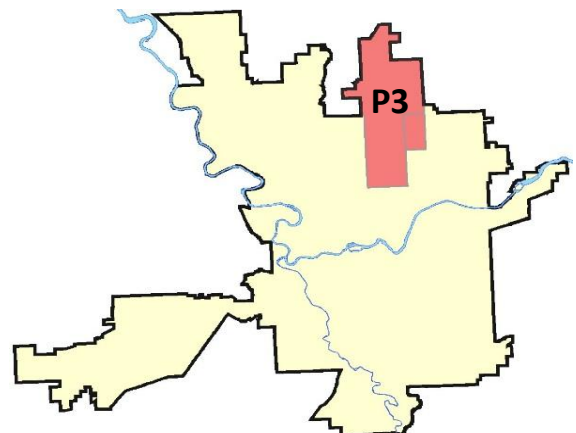
Preliminary IBR Counts

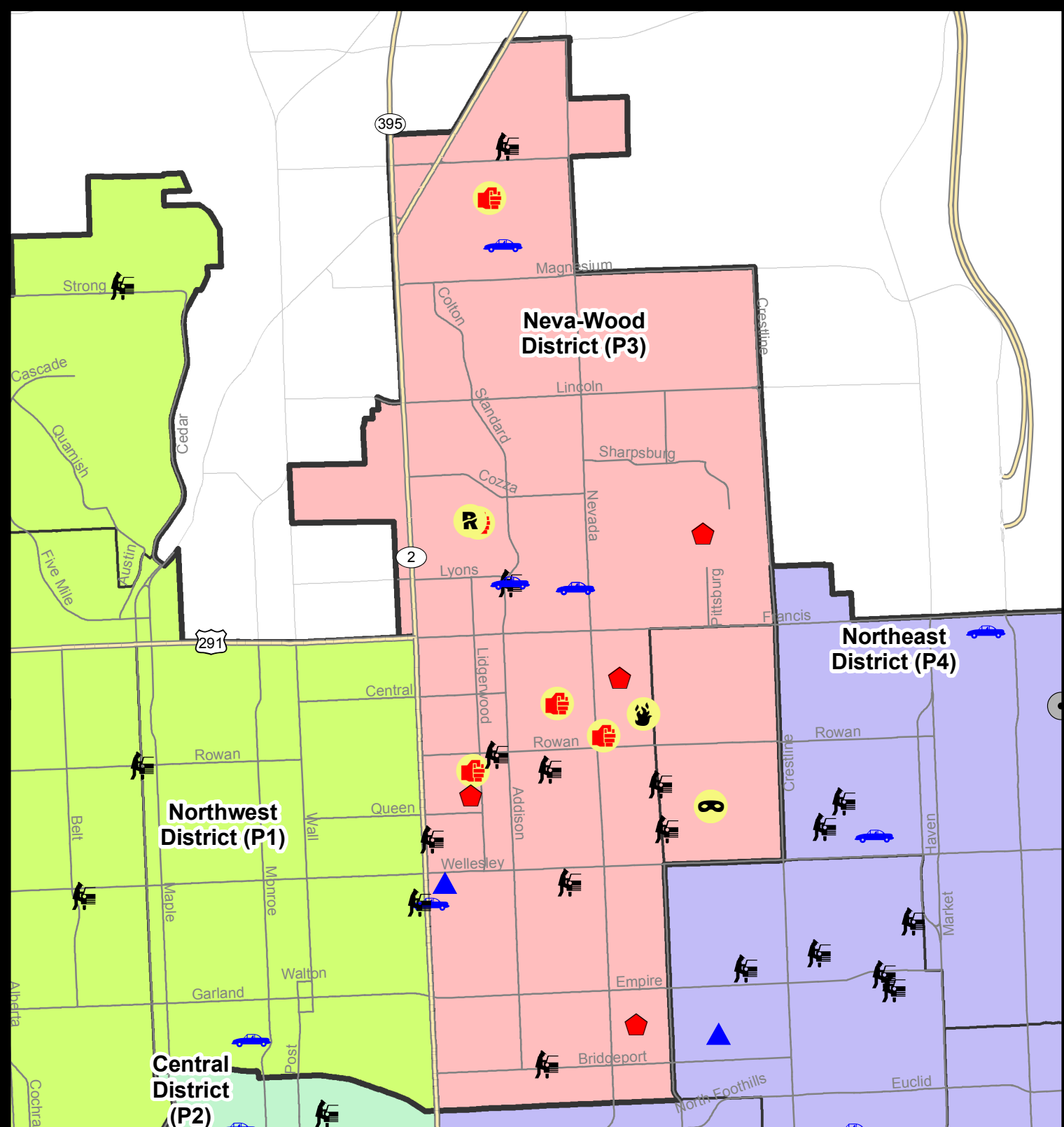
NIBRS Categories (Part 1 Selected)		7 Day Comparison			28 Day Comparison			YTD Comparison		
		Current	Prior	Percent	Current	Prior	Percent	Current	Prior	Percent
Violent	Criminal Homicide	0	0		0	0		1		
	Rape	1	1	0.00%	3	3	0.00%	38		
	Robbery - Commercial	0	0		1	2	-50.00%	25		
	Robbery - Person	1	0		2	3	-33.33%	27		
	Aggravated Assault - Non DV	2	4	-50.00%	10	11	-9.09%	75		
	Aggravated Assault - DV	5	1	400.00%	9	8	12.50%	67		
Violent Total:		9	6	50.00%	25	27	-7.41%	233		
Property	Burglary - Residential	5	4	25.00%	17	14	21.43%	197		
	Burglary Garage	1	7	-85.71%	13	9	44.44%	95		
	Burglary Commercial	0	2	-100.00%	9	5	80.00%	69		
	Larceny	56	60	-6.67%	243	236	2.97%	2678		
	Vehicle Theft	7	7	0.00%	31	32	-3.13%	336		
	Arson	1	0		2	1	100.00%	3		
Property Total:		70	80	-12.50%	315	297	6.06%	3378		
Preliminary Part 1 Crime Totals:		79	86	-8.14%	340	324	4.94%	3611		
Current 7 Day Period:		10/29/2017 - 11/4/2017			Prior 7 Day Period:		10/22/2017 - 10/28/2017			
Current 28 Day Period:		10/8/2017 - 11/4/2017			Prior 28 Day Period:		9/10/2017 - 10/7/2017			
Current YTD Day Period:		1/1/2017 - 11/4/2017			Prior YTD Period:		1/1/2016 - 11/4/2016			

Prepared by SPD Crime Analysis Office - Monday, November 06, 2017

NOTE: SPD moved from UCR to the NIBRS reporting standard on 10/4/16 following the transition to a new RMS System. [Numbers on CompStat reports prior to this date should not be used as a comparison to those on this report.](#) Additional info on these reporting standards can be found on the FBI website: <https://ucr.fbi.gov/nibrs-overview>

This chart represents Preliminary counts of selected crime categories from Police Case Reports. Full statistical analysis to determine the confidence level of this data has not been performed. The % change columns on the preliminary counts differ from the percentage change on the NIBRS crime report, sometimes significantly. The CompStat report is designed for operational use and includes only selected NIBRS categories and coding less complex than full NIBRS rules. Official statistics for these and other NIBRS categories can be found on WASPC & FBI websites once available.





Sunday - Saturday

NE - Neva-Wood District (P3)

10/29/2017 TO 11/4/2017



A/C	Offense Statute	Address	Reported Date	Dist
SPB3NL				
C	ARSON-2ND DEG	1300 E JOSEPH AVE	11/2/2017	P3
C	ASSAULT - 4D (Weapon Involved)	9200 N COLTON ST	10/30/2017	P3
C	ASSAULT - 4D (Weapon Involved)	7000 N COLTON ST	11/1/2017	P3
C	ASSAULT-2D	1000 E NEBRASKA AVE	11/3/2017	P3
C	ASSAULT-2D	200 E SANSON AVE	11/3/2017	P4
C	BURGLARY 2D GARAGE	0 E HOFFMAN AVE	10/30/2017	P3
A	BURGLARY-RESIDENTIAL	1100 E GORDON AVE	10/30/2017	P3
C	BURGLARY-RESIDENTIAL	1600 E DEVOE LN	11/2/2017	P4
C	BURGLARY-RESIDENTIAL	1100 E BISMARK AVE	11/2/2017	P4
A	BURGLARY-RESIDENTIAL	200 E CROWN AVE	11/2/2017	P4
C	MAIL THEFT (All Others)	0 E WEILE AVE	10/31/2017	P3
C	RAPE-3D (RAPE)		10/30/2017	P3
A	ROBBERY-1D (Purse Snatching)	4700 N DIVISION ST	10/30/2017	P3
C	ROBBERY-1D (Purse Snatching)	9200 N COLTON ST	10/30/2017	P3
C	THEFT OF MOTOR VEHICLE	500 E MAXINE AVE	10/30/2017	P4
C	THEFT OF MOTOR VEHICLE	6600 N ADDISON ST	10/30/2017	P3
C	THEFT OF MOTOR VEHICLE	6600 N ADDISON ST	10/30/2017	P3
C	THEFT OF MOTOR VEHICLE	4400 N DIVISION ST	10/30/2017	P3
C	THEFT OF MOTOR VEHICLE	900 E HOLYOKE AVE	10/30/2017	P4
C	THEFT OF MOTOR VEHICLE	900 E HOLYOKE AVE	10/30/2017	P4
C	THEFT-2D (All Other Thefts)	4500 N DIVISION ST	10/30/2017	P3
C	THEFT-2D (All Other Thefts)	E LINCOLN RD / N NEVADA ST	10/30/2017	P3
C	THEFT-2D (All Other Thefts)	100 E WEDGEWOOD AVE	10/31/2017	P3
C	THEFT-2D (From Building)	9900 N NEWPORT HWY	10/31/2017	P3
C	THEFT-2D (From Building)	100 E WEDGEWOOD AVE	11/1/2017	P3
C	THEFT-2D (From Motor Vehicle)	600 E HOLLAND AVE	10/30/2017	P3
C	THEFT-3D (All Other Thefts)	1200 E LYONS AVE	10/29/2017	P3
C	THEFT-3D (All Other Thefts)	7000 N COLTON ST	10/29/2017	P3
C	THEFT-3D (All Other Thefts)	500 E PRINCETON AVE	11/2/2017	P3
C	THEFT-3D (All Other Thefts)	600 E EMPIRE AVE	11/3/2017	P3
C	THEFT-3D (From Building)	6500 N DIVISION ST	10/30/2017	P3
C	THEFT-3D (From Building)	500 E PRINCETON AVE	11/2/2017	P3
C	THEFT-3D (From Building)	9200 N COLTON ST	11/2/2017	P3
C	THEFT-3D (From Building)	200 E WEDGEWOOD AVE	11/3/2017	P3
C	THEFT-3D (From Motor Vehicle)	400 E ROWAN AVE	10/30/2017	P3
C	THEFT-3D (From Motor Vehicle)	600 E SANSON AVE	10/30/2017	P3
A	THEFT-3D (From Motor Vehicle)	700 E HOFFMAN AVE	11/2/2017	P3
A	THEFT-3D (From Motor Vehicle)	4700 N DIVISION ST	11/2/2017	P3

A/C	Offense Statute	Address	Reported Date	Dist
C	THEFT-3D (From Motor Vehicle)	500 E BRIDGEPORT AVE	11/3/2017	P3
C	THEFT-3D (Motor Vehicle Parts or Accessories)	8800 N HILL N DALE ST	10/30/2017	P3
C	THEFT-3D (Motor Vehicle Parts or Accessories)	200 E ROWAN AVE	10/31/2017	P3
C	THEFT-3D (Motor Vehicle Parts or Accessories)	5900 N WISCOMB ST	11/1/2017	P3
C	THEFT-3D (Motor Vehicle Parts or Accessories)	6200 N LIDGERWOOD ST	11/2/2017	P3
C	THEFT-3D (Motor Vehicle Parts or Accessories)	8100 N DIVISION ST	11/3/2017	P3
C	THEFT-3D (Shoplifting)	4700 N DIVISION ST	10/29/2017	P3
C	THEFT-3D (Shoplifting)	4700 N DIVISION ST	10/29/2017	P3
C	THEFT-3D (Shoplifting)	4700 N DIVISION ST	10/29/2017	P3
C	THEFT-3D (Shoplifting)	4700 N DIVISION ST	10/30/2017	P3
C	THEFT-3D (Shoplifting)	9500 N NEWPORT HWY	10/30/2017	P3
A	THEFT-3D (Shoplifting)	9900 N NEWPORT HWY	10/31/2017	P3
C	THEFT-3D (Shoplifting)	6400 N DIVISION ST	10/31/2017	P3
C	THEFT-3D (Shoplifting)	4700 N DIVISION ST	10/31/2017	P3
C	THEFT-3D (Shoplifting)	9100 N NEWPORT HWY	11/1/2017	P2
C	THEFT-3D (Shoplifting)	4700 N DIVISION ST	11/2/2017	P3
C	THEFT-3D (Shoplifting)	4700 N DIVISION ST	11/2/2017	P3
C	THEFT-3D (Shoplifting)	900 E WELLESLEY AVE	11/3/2017	P3
C	THEFT-3D (Shoplifting)	4700 N DIVISION ST	11/3/2017	P3
C	THEFT-3D (Shoplifting)	4700 N DIVISION ST	11/3/2017	P3
C	THEFT-3D (Shoplifting)	5500 N DIVISION ST	11/3/2017	P2
C	THEFT-CITY (From Motor Vehicle)	6600 N ADDISON ST	10/30/2017	P3
C	THEFT-CITY (Shoplifting)	6700 N DIVISION ST	10/29/2017	P2
C	THEFT-CITY (Shoplifting)	6600 N DIVISION ST	10/30/2017	P3
C	THEFT-CITY (Shoplifting)	6700 N DIVISION ST	10/30/2017	P2
C	WEAPON(INTIMIDATE WITH)	700 E JOSEPH AVE	11/2/2017	P3

SPB3WH

C	ASSAULT-2D	1600 E QUEEN AVE	10/29/2017	P4
C	MAIL THEFT (All Others)	1400 E NEBRASKA AVE	10/30/2017	P3
A	ROBBERY 1D PERSON (NOT PURSE SNATCHING)	1600 E QUEEN AVE	10/29/2017	P4
C	THEFT-3D (From Motor Vehicle)	1400 E EVERETT AVE	10/31/2017	P4
A	THEFT-3D (From Motor Vehicle)	1400 E OLYMPIC AVE	11/2/2017	P3

POLICE SUMMARY - Ending: Saturday, November 04, 2017



NE - Northeast District (P4)

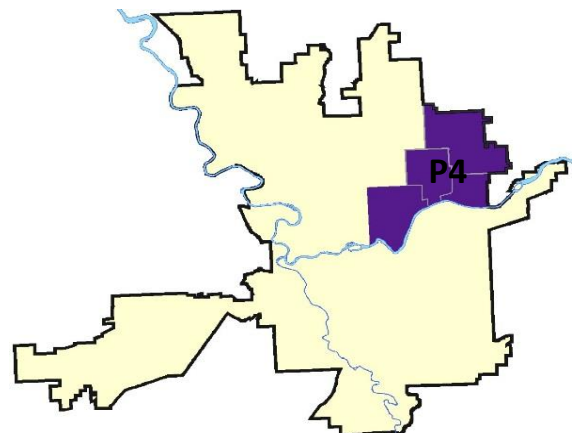
Preliminary IBR Counts

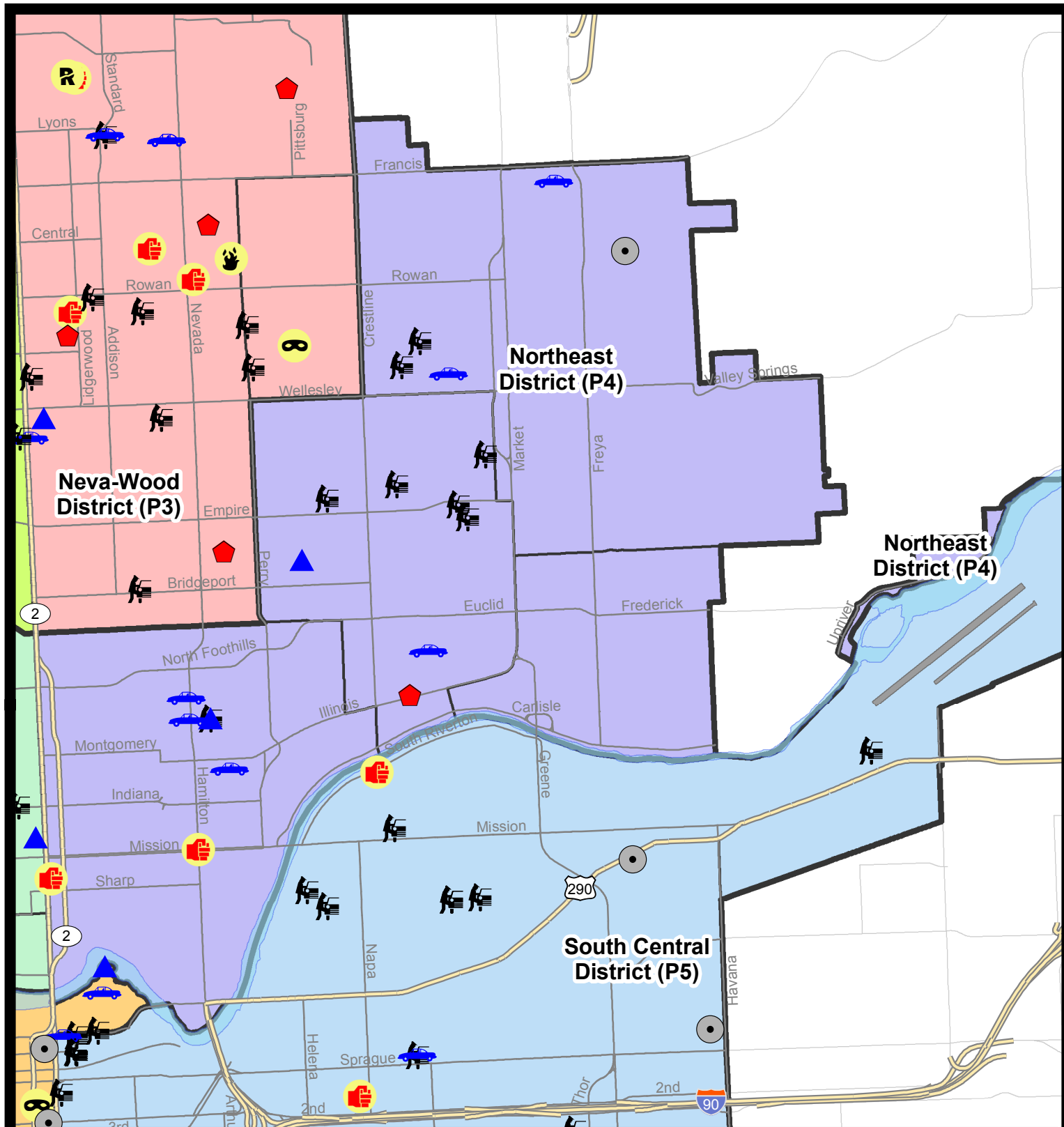
NIBRS Categories (Part 1 Selected)		7 Day Comparison			28 Day Comparison			YTD Comparison		
		Current	Prior	Percent	Current	Prior	Percent	Current	Prior	Percent
Violent	Criminal Homicide	0	0		0	0		1		
	Rape	0	2	-100.00%	6	4	50.00%	40		
	Robbery - Commercial	0	1	-100.00%	2	2	0.00%	16		
	Robbery - Person	0	1	-100.00%	2	9	-77.78%	34		
	Aggravated Assault - Non DV	2	3	-33.33%	9	10	-10.00%	70		
	Aggravated Assault - DV	1	1	0.00%	3	5	-40.00%	55		
Violent Total:		3	8	-62.50%	22	30	-26.67%	216		
Property	Burglary - Residential	1	7	-85.71%	15	10	50.00%	144		
	Burglary Garage	2	1	100.00%	4	7	-42.86%	65		
	Burglary Commercial	1	2	-50.00%	6	6	0.00%	59		
	Larceny	34	37	-8.11%	148	139	6.47%	1470		
	Vehicle Theft	8	10	-20.00%	37	17	117.65%	271		
	Arson	0	1	-100.00%	4	0		11		
Property Total:		46	58	-20.69%	214	179	19.55%	2020		
Preliminary Part 1 Crime Totals:		49	66	-25.76%	236	209	12.92%	2236		
Current 7 Day Period:		10/29/2017 - 11/4/2017			Prior 7 Day Period:		10/22/2017 - 10/28/2017			
Current 28 Day Period:		10/8/2017 - 11/4/2017			Prior 28 Day Period:		9/10/2017 - 10/7/2017			
Current YTD Day Period:		1/1/2017 - 11/4/2017			Prior YTD Period:		1/1/2016 - 11/4/2016			

Prepared by SPD Crime Analysis Office - Monday, November 06, 2017

NOTE: SPD moved from UCR to the NIBRS reporting standard on 10/4/16 following the transition to a new RMS System. [Numbers on CompStat reports prior to this date should not be used as a comparison to those on this report.](#) Additional info on these reporting standards can be found on the FBI website: <https://ucr.fbi.gov/nibrs-overview>

This chart represents Preliminary counts of selected crime categories from Police Case Reports. Full statistical analysis to determine the confidence level of this data has not been performed. The % change columns on the preliminary counts differ from the percentage change on the NIBRS crime report, sometimes significantly. The CompStat report is designed for operational use and includes only selected NIBRS categories and coding less complex than full NIBRS rules. Official statistics for these and other NIBRS categories can be found on WASPC & FBI websites once available.





City of Spokane
Northeast District (P4)
Selected Crime Codes
2017-10-29 to 2017-11-04
 Prepared By:
 Crime Analysis Unit
 Spokane Police Department

Legend

NIBRS Events



Criminal Homicide



Rape



Robbery Commercial



Robbery Person



Aggravated Assault



Burglary Residential



Burglary Garage



Burglary Commercial



Vehicle Prowling



Vehicle Theft



Arson



Cases Represent LERMS Crime Codes
 Points may indicate multiple events
 Note: Veh Prowl is only Larceny displayed

For Additional Information on
 Incidents pertaining to an
 Area, Trend, or Pattern
 Contact Information Analysis

0 0.2 0.4 0.8 Miles



THIS IS NOT A LEGAL DOCUMENT.
 The information shown on this map is compiled
 from various sources and is subject to constant
 revision. Information shown on this map should
 not be used to determine the location of facilities
 in relationship to property lines, section lines,
 streets, etc.

Sunday - Saturday

NE - Northeast District (P4)

10/29/2017 TO 11/4/2017



A/C	Offense Statute	Address	Reported Date	Dist
C	THEFT OF MOTOR VEHICLE	N DIVISION / E LINCOLN	10/30/2017	P4
C	THEFT OF MOTOR VEHICLE	N DIVISION / E LINCOLN	10/30/2017	P4
<u>SPB4BE</u>				
C	BURGLARY 2D FENCED AREA	2800 E PROVIDENCE AVE	10/29/2017	P4
A	BURGLARY 2D GARAGE	1600 E GLASS AVE	11/2/2017	P4
C	BURGLARY-RESIDENTIAL	2300 E ILLINOIS AVE	10/31/2017	P4
C	THEFT OF MOTOR VEHICLE	2800 N COOK ST	11/3/2017	P4
C	THEFT-1D (From Building)	2300 E ILLINOIS AVE	10/31/2017	P4
C	THEFT-2D (All Other Thefts)	3900 N MARKET ST	10/31/2017	P4
C	THEFT-2D (From Motor Vehicle)	2900 E ROCKWELL AVE	10/31/2017	P4
C	THEFT-3D (All Other Thefts)	3900 N MARKET ST	10/29/2017	P4
C	THEFT-3D (From Building)	2300 E EUCLID AVE	10/30/2017	P4
A	THEFT-3D (From Motor Vehicle)	4000 N STONE ST	11/1/2017	P4
C	THEFT-3D (From Motor Vehicle)	3900 N MAGNOLIA ST	11/1/2017	P4
C	THEFT-3D (Motor Vehicle Parts or Accessories)	2200 E NORTH CRESCENT AVE	10/31/2017	P4
A	VEHICLE PROWLING-2D/No Theft	2800 E PROVIDENCE AVE	10/29/2017	P4
A	VEHICLE PROWLING-2D/No Theft	2700 E GARLAND AVE	10/31/2017	P4
<u>SPB4HI</u>				
C	BURGLARY 2D COMMERCIAL	3800 E JOSEPH AVE	10/30/2017	P4
C	THEFT OF MOTOR VEHICLE	3500 E FRANCIS AVE	10/30/2017	P4
C	THEFT OF MOTOR VEHICLE	4800 N LACEY ST	11/3/2017	P4
C	THEFT-2D (From Building)	3800 E JOSEPH AVE	10/30/2017	P4
C	THEFT-2D (From Building)	3000 E HOFFMAN AVE	11/2/2017	P4
C	THEFT-3D (All Other Thefts)	2100 E WELLESLEY AVE	10/31/2017	P4
C	THEFT-3D (All Other Thefts)	N LACEY ST / E NEBRASKA AVE	11/3/2017	P4
C	THEFT-3D (From Building)	2900 E COLUMBIA AVE	10/31/2017	P4
C	THEFT-3D (From Building)	2100 E DECATUR AVE	11/3/2017	P4
A	THEFT-3D (From Motor Vehicle)	5000 N COOK ST	10/31/2017	P4
C	THEFT-3D (From Motor Vehicle)	4900 N ALTAMONT ST	10/31/2017	P4
<u>SPB4LO</u>				
C	BURGLARY 2D GARAGE	2400 N NEVADA ST	11/2/2017	P4
C	THEFT OF MOTOR VEHICLE	1000 E ERMINA AVE	10/29/2017	P4
C	THEFT OF MOTOR VEHICLE	2600 N HAMILTON ST	10/30/2017	P2
C	THEFT OF MOTOR VEHICLE	2400 N HAMILTON ST	10/31/2017	P4
C	THEFT-2D (All Other Thefts)	800 E AUGUSTA AVE	10/29/2017	P4
C	THEFT-2D (All Other Thefts)	500 E CATALDO AVE	10/30/2017	P4
C	THEFT-2D (From Motor Vehicle)	2400 N NEVADA ST	11/2/2017	P4

A/C	Offense Statute	Address	Reported Date	Dist
C	THEFT-3D (All Other Thefts)	0 E INDIANA AVE	11/2/2017	P4
C	THEFT-3D (From Building)	100 E BALDWIN AVE	10/29/2017	P4
C	THEFT-3D (Motor Vehicle Parts or Accessories)	900 E MISSION AVE	11/2/2017	P4
C	THEFT-3D (Shoplifting)	1500 E ILLINOIS AVE	11/3/2017	P4
C	THEFT-CITY (Shoplifting)	2400 N DIVISION ST	10/31/2017	P2
C	THEFT-CITY (Shoplifting)	2400 N DIVISION ST	11/2/2017	P4
C	THEFT-CITY (Shoplifting)	200 E NORTH FOOTHILLS DR	11/3/2017	P4
C	WEAPON(INTIMIDATE WITH)	1300 N DIVISION ST	10/30/2017	P1
C	WEAPON(INTIMIDATE WITH)	N HAMILTON ST / E MISSION AVE	10/30/2017	P4
<u>SPB4MI</u>				
C	THEFT-3D (All Other Thefts)	3700 E ERMINA AVE	11/2/2017	P4

SPOKANE POLICE DEPARTMENT



SOUTH **Police Service Area**

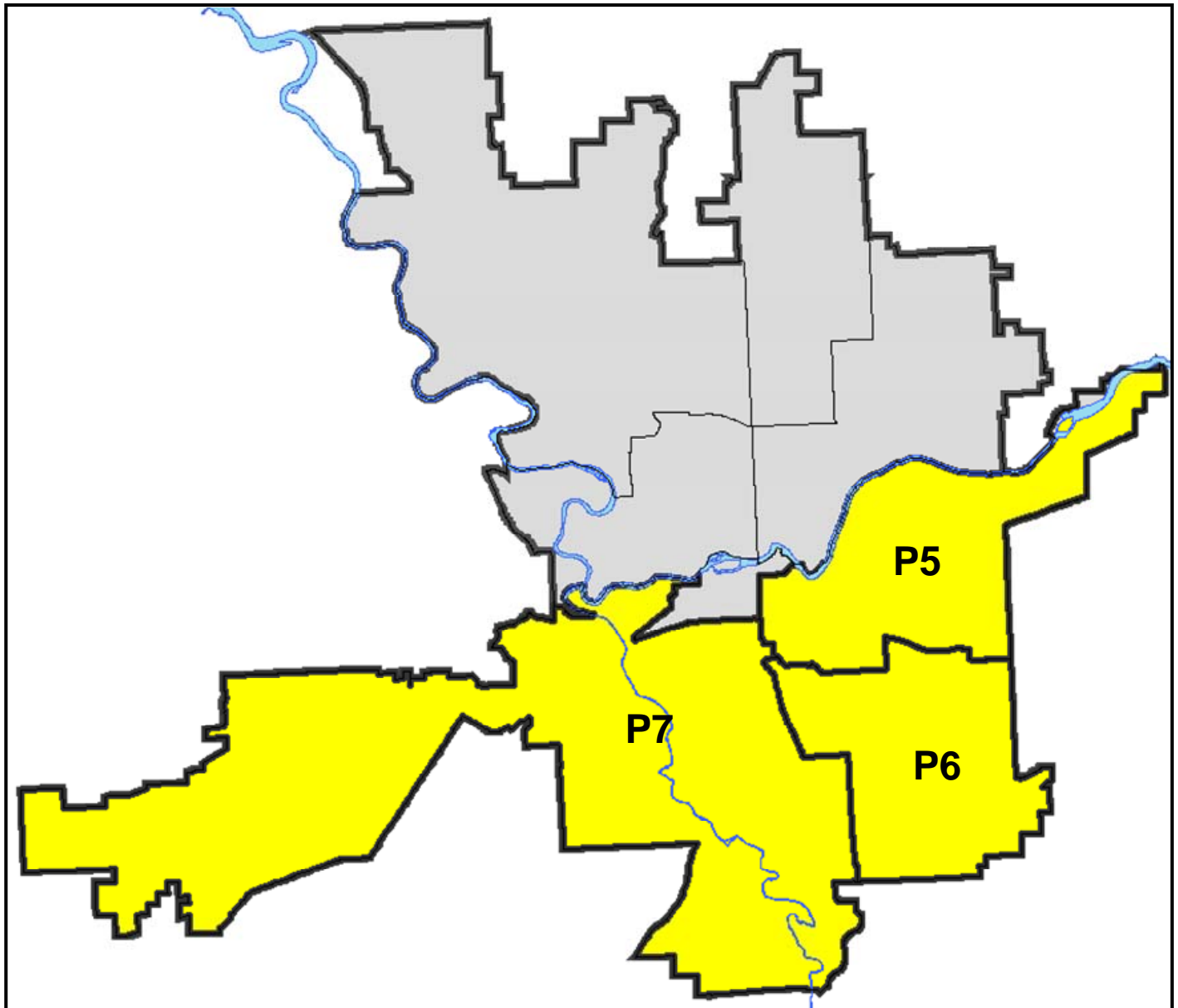
PSA Commander

Captain Tracie Meidl

South Central District (P5)

Southeast District (P6)

Southwest District (P7)



POLICE SUMMARY - Ending: Saturday, November 04, 2017

SOUTH PRECINCT (P5, P6, and P7)



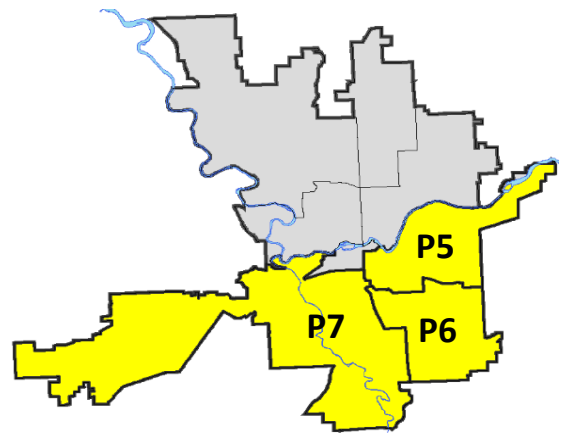
Preliminary IBR Counts

NIBRS Categories (Part 1 Selected)		7 Day Comparison			28 Day Comparison			YTD Comparison		
		Current	Prior	Percent	Current	Prior	Percent	Current	Prior	Percent
Violent	Criminal Homicide	0	0		0	0		1		
	Rape	2	3	-33.33%	9	8	12.50%	84		
	Robbery - Commercial	0	0		0	0		11		
	Robbery - Person	0	2	-100.00%	2	3	-33.33%	45		
	Aggravated Assault - Non DV	2	3	-33.33%	8	13	-38.46%	123		
	Aggravated Assault - DV	4	3	33.33%	12	16	-25.00%	98		
Violent Total:		8	11	-27.27%	31	40	-22.50%	362		
Property	Burglary - Residential	5	6	-16.67%	29	40	-27.50%	387		
	Burglary Garage	3	4	-25.00%	14	12	16.67%	200		
	Burglary Commercial	2	4	-50.00%	13	14	-7.14%	126		
	Larceny	90	78	15.38%	315	292	7.88%	3369		
	Vehicle Theft	9	10	-10.00%	42	40	5.00%	546		
	Arson	0	0		0	6	-100.00%	16		
Property Total:		109	102	6.86%	413	404	2.23%	4644		
Preliminary Part 1 Crime Totals:		117	113	3.54%	444	444	0.00%	5006		
Current 7 Day Period:		10/29/2017 - 11/4/2017			Prior 7 Day Period:		10/22/2017 - 10/28/2017			
Current 28 Day Period:		10/8/2017 - 11/4/2017			Prior 28 Day Period:		9/10/2017 - 10/7/2017			
Current YTD Day Period:		1/1/2017 - 11/4/2017			Prior YTD Period:		1/1/2016 - 11/4/2016			

Prepared by SPD Crime Analysis Office - Monday, November 06, 2017

NOTE: SPD moved from UCR to the NIBRS reporting standard on 10/4/16 following the transition to a new RMS System. [Numbers on CompStat reports prior to this date should not be used as a comparison to those on this report.](#) Additional info on these reporting standards can be found on the FBI website: <https://ucr.fbi.gov/nibrs-overview>

This chart represents Preliminary counts of selected crime categories from Police Case Reports. Full statistical analysis to determine the confidence level of this data has not been performed. The % change columns on the preliminary counts differ from the percentage change on the NIBRS crime report, sometimes significantly. The CompStat report is designed for operational use and includes only selected NIBRS categories and coding less complex than full NIBRS rules. Official statistics for these and other NIBRS categories can be found on WASPC & FBI websites once available.



POLICE SUMMARY - Ending: Saturday, November 04, 2017



SE - South Central District (P5)

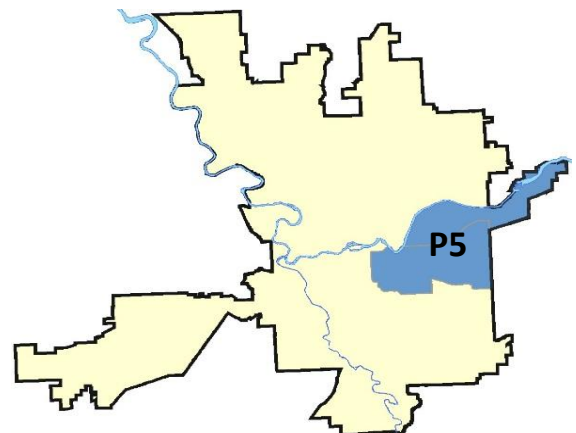
Preliminary IBR Counts


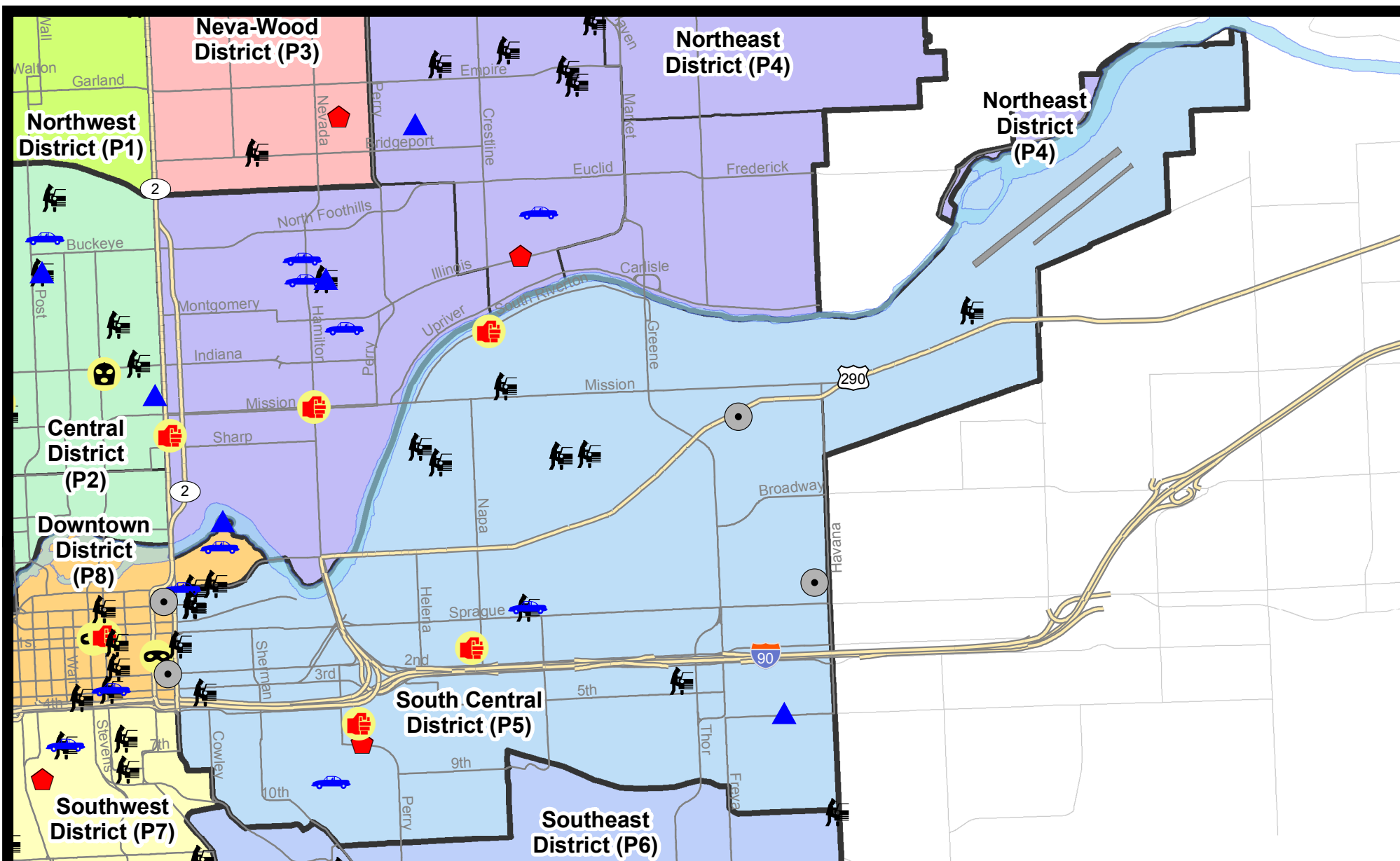
NIBRS Categories (Part 1 Selected)		7 Day Comparison			28 Day Comparison			YTD Comparison		
		Current	Prior	Percent	Current	Prior	Percent	Current	Prior	Percent
Violent	Criminal Homicide	0	0		0	0		0		
	Rape	0	2	-100.00%	3	3	0.00%	29		
	Robbery - Commercial	0	0		0	0		6		
	Robbery - Person	0	0		0	0		24		
	Aggravated Assault - Non DV	2	2	0.00%	4	8	-50.00%	67		
	Aggravated Assault - DV	3	3	0.00%	10	5	100.00%	49		
Violent Total:		5	7	-28.57%	17	16	6.25%	175		
Property	Burglary - Residential	1	3	-66.67%	14	17	-17.65%	142		
	Burglary Garage	1	2	-50.00%	5	2	150.00%	47		
	Burglary Commercial	2	4	-50.00%	11	10	10.00%	83		
	Larceny	35	22	59.09%	118	117	0.85%	1203		
	Vehicle Theft	4	6	-33.33%	24	21	14.29%	263		
	Arson	0	0		0	0		2		
Property Total:		43	37	16.22%	172	167	2.99%	1740		
Preliminary Part 1 Crime Totals:		48	44	9.09%	189	183	3.28%	1915		
Current 7 Day Period:		10/29/2017 - 11/4/2017			Prior 7 Day Period:		10/22/2017 - 10/28/2017			
Current 28 Day Period:		10/8/2017 - 11/4/2017			Prior 28 Day Period:		9/10/2017 - 10/7/2017			
Current YTD Day Period:		1/1/2017 - 11/4/2017			Prior YTD Period:		1/1/2016 - 11/4/2016			

Prepared by SPD Crime Analysis Office - Monday, November 06, 2017

NOTE: SPD moved from UCR to the NIBRS reporting standard on 10/4/16 following the transition to a new RMS System. [Numbers on CompStat reports prior to this date should not be used as a comparison to those on this report.](#) Additional info on these reporting standards can be found on the FBI website: <https://ucr.fbi.gov/nibrs-overview>

This chart represents Preliminary counts of selected crime categories from Police Case Reports. Full statistical analysis to determine the confidence level of this data has not been performed. The % change columns on the preliminary counts differ from the percentage change on the NIBRS crime report, sometimes significantly. The CompStat report is designed for operational use and includes only selected NIBRS categories and coding less complex than full NIBRS rules. Official statistics for these and other NIBRS categories can be found on WASPC & FBI websites once available.





City of Spokane
South Central District (P5)
Selected
Crime Types
2017-10-29 to 2017-11-04

Prepared By:
Crime Analysis Unit
Spokane Police Department

Legend

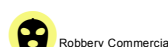
NIBRS Events



Criminal Homicide



Rape



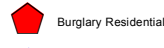
Robbery Commercial



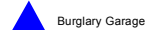
Robbery Person



Aggravated Assault



Burglary Residential



Burglary Garage



Burglary Commercial



Vehicle Prowling



Vehicle Theft



Arson

Cases Represent LERMS Crime Codes

Points may indicate multiple events

Note: Veh Prowl is only Larceny category displayed

For Additional Information on Incidents
 pertaining to an Area, Trend, or Pattern
 Contact Information Analysis



0 0.2 0.4 0.6 0.8 1 Miles



THIS IS NOT A LEGAL DOCUMENT:
 The information shown on this map is compiled
 from various sources and is subject to constant
 revision. Information shown on this map should
 not be used to determine the location of facilities
 in relationship to property lines, section lines,
 streets, etc.

Sunday - Saturday

SE - South Central District (P5)

10/29/2017 TO 11/4/2017



A/C	Offense Statute	Address	Reported Date	Dist
C	ASSAULT - 4D (Weapon Involved)	DIVISION / SPRAGUE	11/1/2017	P5
<u>SPC5EC</u>				
C	BURGLARY 2D COMMERCIAL	3700 E TRENT AVE	11/1/2017	P5
C	BURGLARY 2D COMMERCIAL	4100 E MAIN AVE	11/2/2017	P5
A	BURGLARY 2D FENCED AREA	2600 E SPRAGUE AVE	11/3/2017	P5
C	BURGLARY 2D GARAGE	4000 E HARTSON AVE	11/2/2017	P5
C	BURGLARY-RESIDENTIAL	1100 E NEWARK AVE	11/1/2017	P5
C	CHILD ASSAULT-3D(CRIM NEG)DVCA	600 S RICHARD ALLEN CT	11/3/2017	P5
C	DRIVE BY SHOOTING	1900 E PACIFIC AVE	10/29/2017	P6
C	THEFT OF MOTOR VEHICLE	0 E SPOKANE FALLS BLVD	10/29/2017	P8
C	THEFT OF MOTOR VEHICLE	0 N STONE ST	10/30/2017	P6
C	THEFT OF MOTOR VEHICLE	900 E 9TH AVE	11/3/2017	P5
C	THEFT-1D (From Motor Vehicle)	0 N STONE ST	10/30/2017	P6
C	THEFT-2D (All Other Thefts)	1100 E 10TH AVE	10/30/2017	P5
C	THEFT-2D (All Other Thefts)	4100 E MAIN AVE	10/31/2017	P5
C	THEFT-2D (From Building)	300 S THOR ST	10/29/2017	P5
C	THEFT-2D (From Building)	4000 E 4TH AVE	11/2/2017	P5
C	THEFT-2D (From Motor Vehicle)	100 E MAIN AVE	10/29/2017	P5
C	THEFT-2D (From Motor Vehicle)	100 E 3RD AVE	11/2/2017	P5
C	THEFT-3D (All Other Thefts)	800 E 3RD AVE	10/30/2017	P5
C	THEFT-3D (From Building)	1900 E PACIFIC AVE	10/29/2017	P5
C	THEFT-3D (From Building)	3700 E MAIN AVE	10/30/2017	P5
C	THEFT-3D (From Building)	3600 E MAIN AVE	10/30/2017	P5
C	THEFT-3D (From Motor Vehicle)	E MAIN AVE / N PINE ST	10/29/2017	P5
C	THEFT-3D (From Motor Vehicle)	0 E 1ST AVE	10/30/2017	P8
C	THEFT-3D (From Motor Vehicle)	400 S THOR ST	10/31/2017	P5
C	THEFT-3D (Motor Vehicle Parts or Accessories)	1600 E 12TH AVE	10/31/2017	P5
C	THEFT-3D (Motor Vehicle Parts or Accessories)	3700 E TRENT AVE	11/1/2017	P5
C	THEFT-3D (Motor Vehicle Parts or Accessories)	1700 E 1ST AVE	11/1/2017	P5
C	THEFT-3D (Motor Vehicle Parts or Accessories)	1700 E 3RD AVE	11/2/2017	P5
C	THEFT-3D (Shoplifting)	300 S ALTAMONT ST	10/31/2017	P5
C	THEFT-3D (Shoplifting)	300 S THOR ST	11/1/2017	P5
C	VEHICLE PROWLING-2D/From Motor Vehicle	100 E SPOKANE FALLS BLVD	10/31/2017	P8
<u>SPC5GP</u>				
C	ASSAULT-2D	2000 E SOUTH RIVERTON AVE	10/29/2017	P6
C	THEFT-2D (From Building)	1900 E MALLON AVE	10/31/2017	P5
C	THEFT-2D (From Motor Vehicle)	2500 E DESMET AVE	10/31/2017	P5

A/C	Offense Statute	Address	Reported Date	Dist
C	THEFT-3D (All Other Thefts)	1800 N GREENE ST	11/3/2017	P5
A	THEFT-3D (From Motor Vehicle)	1600 E BOONE AVE	10/30/2017	P5
C	THEFT-3D (From Motor Vehicle)	2700 E DESMET AVE	10/31/2017	P5
C	THEFT-3D (From Motor Vehicle)	2500 E DESMET AVE	10/31/2017	P5
C	THEFT-3D (From Motor Vehicle)	1900 N AIRPORT ST	10/31/2017	P5
C	THEFT-3D (From Motor Vehicle)	1700 E DESMET AVE	11/2/2017	P5
A	THEFT-3D (From Motor Vehicle)	1500 N LEE ST	11/3/2017	P5
C	THEFT-CITY (From Building)	2100 E CATALDO AVE	11/1/2017	P5

POLICE SUMMARY - Ending: Saturday, November 04, 2017



SE - Southeast District (P6)

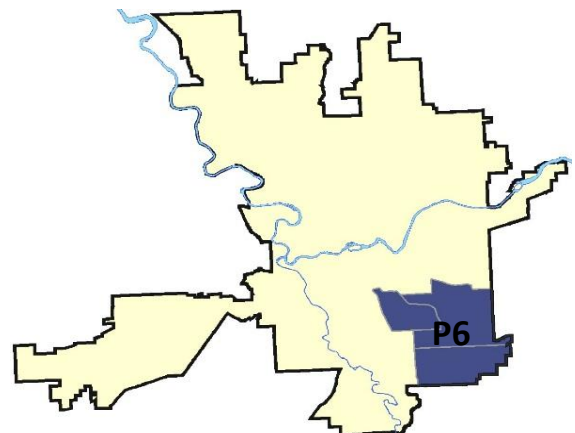
Preliminary IBR Counts

NIBRS Categories (Part 1 Selected)		7 Day Comparison			28 Day Comparison			YTD Comparison		
		Current	Prior	Percent	Current	Prior	Percent	Current	Prior	Percent
Violent	Criminal Homicide	0	0		0	0		0		
	Rape	2	0		3	1	200.00%	25		
	Robbery - Commercial	0	0		0	0		3		
	Robbery - Person	0	1	-100.00%	1	1	0.00%	9		
	Aggravated Assault - Non DV	0	0		0	1	-100.00%	18		
	Aggravated Assault - DV	0	0		0	2	-100.00%	15		
Violent Total:		2	1	100.00%	4	5	-20.00%	70		
Property	Burglary - Residential	3	3	0.00%	13	11	18.18%	112		
	Burglary Garage	1	1	0.00%	5	4	25.00%	72		
	Burglary Commercial	0	0		1	0		9		
	Larceny	20	22	-9.09%	76	51	49.02%	832		
	Vehicle Theft	2	3	-33.33%	8	8	0.00%	107		
	Arson	0	0		0	4	-100.00%	7		
Property Total:		26	29	-10.34%	103	78	32.05%	1139		
Preliminary Part 1 Crime Totals:		28	30	-6.67%	107	83	28.92%	1209		
Current 7 Day Period:		10/29/2017 - 11/4/2017			Prior 7 Day Period:		10/22/2017 - 10/28/2017			
Current 28 Day Period:		10/8/2017 - 11/4/2017			Prior 28 Day Period:		9/10/2017 - 10/7/2017			
Current YTD Day Period:		1/1/2017 - 11/4/2017			Prior YTD Period:		1/1/2016 - 11/4/2016			

Prepared by SPD Crime Analysis Office - Monday, November 06, 2017

NOTE: SPD moved from UCR to the NIBRS reporting standard on 10/4/16 following the transition to a new RMS System. [Numbers on CompStat reports prior to this date should not be used as a comparison to those on this report.](#) Additional info on these reporting standards can be found on the FBI website: <https://ucr.fbi.gov/nibrs-overview>

This chart represents Preliminary counts of selected crime categories from Police Case Reports. Full statistical analysis to determine the confidence level of this data has not been performed. The % change columns on the preliminary counts differ from the percentage change on the NIBRS crime report, sometimes significantly. The CompStat report is designed for operational use and includes only selected NIBRS categories and coding less complex than full NIBRS rules. Official statistics for these and other NIBRS categories can be found on WASPC & FBI websites once available.



Sunday - Saturday

SE - Southeast District (P6)

10/29/2017 TO 11/4/2017



A/C	Offense Statute	Address	Reported Date	Dist
<u>SPC6LH</u>				
C	MAIL THEFT (All Others)	4100 E 31ST AVE	10/31/2017	P6
C	MAIL THEFT (All Others)	3400 E 30TH AVE	11/3/2017	P6
C	THEFT OF MOTOR VEHICLE	2600 E 27TH AVE	10/31/2017	P6
C	THEFT OF MOTOR VEHICLE	2600 E 27TH AVE	10/31/2017	P6
C	THEFT-1D (From Building)	4200 E 26TH AVE	11/1/2017	P6
C	THEFT-2D (All Other Thefts)	3100 S CUBA ST	11/1/2017	P6
C	THEFT-2D (From Motor Vehicle)	1300 S HAVANA ST	11/1/2017	P6
C	THEFT-3D (From Motor Vehicle)	4100 E 32ND AVE	10/30/2017	P5
C	THEFT-3D (From Motor Vehicle)	2900 S MT VERNON ST	10/30/2017	P6
C	THEFT-3D (From Motor Vehicle)	3600 E 34TH AVE	10/30/2017	P6
C	THEFT-3D (From Motor Vehicle)	2900 E 37TH AVE	10/30/2017	P6
<u>SPC6RW</u>				
C	THEFT-3D (All Other Thefts)	1000 E 28TH AVE	10/31/2017	P6
C	THEFT-3D (From Motor Vehicle)	1000 E 28TH AVE	10/31/2017	P6
C	THEFT-3D (From Motor Vehicle)	700 E 27TH AVE	11/3/2017	P6
C	THEFT-3D (From Motor Vehicle)	900 E 16TH AVE	11/3/2017	P6
<u>SPC6SG</u>				
C	BURGLARY 2D GARAGE	5000 S REGAL ST	11/3/2017	P6
C	BURGLARY-RESIDENTIAL	2800 E 38TH AVE	10/31/2017	P6
C	BURGLARY-RESIDENTIAL	2700 E 39TH AVE	11/1/2017	P6
C	BURGLARY-RESIDENTIAL	3300 E 55TH AVE	11/2/2017	P6
C	RAPE-3D (RAPE)		10/30/2017	P6
C	RAPE-3D (RAPE)		11/3/2017	P6
C	THEFT-2D (From Motor Vehicle)	2500 E 42ND AVE	10/31/2017	P6
C	THEFT-2D (From Motor Vehicle)	3200 E 44TH AVE	11/3/2017	P6
C	THEFT-3D (From Building)	2800 E 38TH AVE	10/31/2017	P6
C	THEFT-CITY (Shoplifting)	4900 S REGAL ST	11/3/2017	P6

POLICE SUMMARY - Ending: Saturday, November 04, 2017



SW - Southwest District (P7)

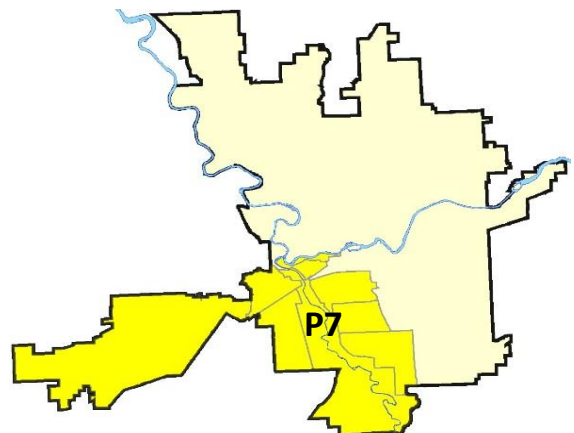
Preliminary IBR Counts

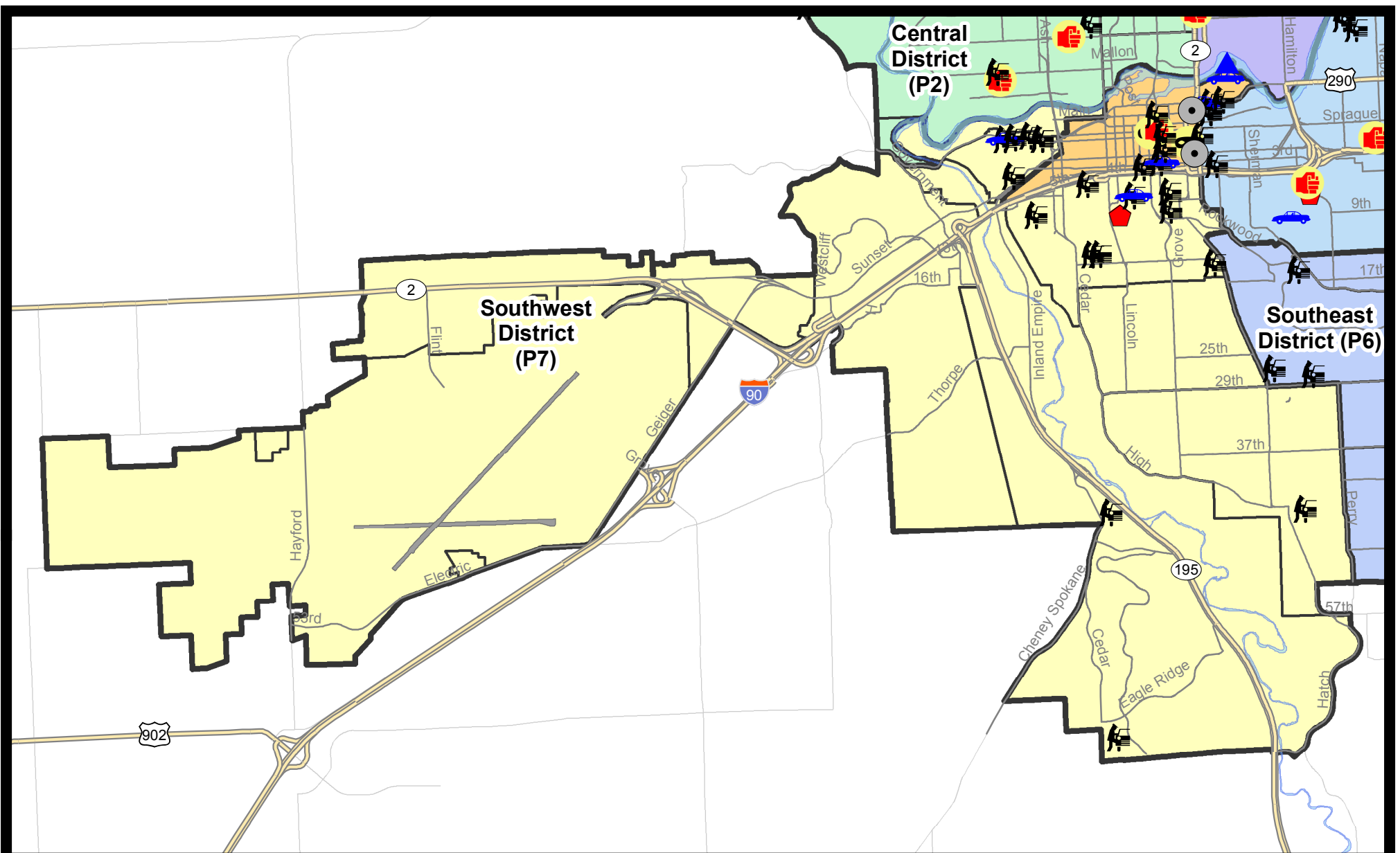
NIBRS Categories (Part 1 Selected)		7 Day Comparison			28 Day Comparison			YTD Comparison		
		Current	Prior	Percent	Current	Prior	Percent	Current	Prior	Percent
Violent	Criminal Homicide	0	0		0	0		1		
	Rape	0	1	-100.00%	3	4	-25.00%	30		
	Robbery - Commercial	0	0		0	0		2		
	Robbery - Person	0	1	-100.00%	1	2	-50.00%	12		
	Aggravated Assault - Non DV	0	1	-100.00%	4	4	0.00%	38		
	Aggravated Assault - DV	1	0		2	9	-77.78%	34		
Violent Total:		1	3	-66.67%	10	19	-47.37%	117		
Property	Burglary - Residential	1	0		2	12	-83.33%	133		
	Burglary Garage	1	1	0.00%	4	6	-33.33%	81		
	Burglary Commercial	0	0		1	4	-75.00%	34		
	Larceny	35	34	2.94%	121	124	-2.42%	1334		
	Vehicle Theft	3	1	200.00%	10	11	-9.09%	176		
	Arson	0	0		0	2	-100.00%	7		
Property Total:		40	36	11.11%	138	159	-13.21%	1765		
Preliminary Part 1 Crime Totals:		41	39	5.13%	148	178	-16.85%	1882		
Current 7 Day Period:		10/29/2017 - 11/4/2017			Prior 7 Day Period:		10/22/2017 - 10/28/2017			
Current 28 Day Period:		10/8/2017 - 11/4/2017			Prior 28 Day Period:		9/10/2017 - 10/7/2017			
Current YTD Day Period:		1/1/2017 - 11/4/2017			Prior YTD Period:		1/1/2016 - 11/4/2016			

Prepared by SPD Crime Analysis Office - Monday, November 06, 2017

NOTE: SPD moved from UCR to the NIBRS reporting standard on 10/4/16 following the transition to a new RMS System. [Numbers on CompStat reports prior to this date should not be used as a comparison to those on this report.](#) Additional info on these reporting standards can be found on the FBI website: <https://ucr.fbi.gov/nibrs-overview>

This chart represents Preliminary counts of selected crime categories from Police Case Reports. Full statistical analysis to determine the confidence level of this data has not been performed. The % change columns on the preliminary counts differ from the percentage change on the NIBRS crime report, sometimes significantly. The CompStat report is designed for operational use and includes only selected NIBRS categories and coding less complex than full NIBRS rules. Official statistics for these and other NIBRS categories can be found on WASPC & FBI websites once available.






City of Spokane
Southwest District (P7)
Selected
Crime Types
2017-10-29 to 2017-11-04

Prepared By:
Crime Analysis Unit
Spokane Police Department

Legend

NIBRS Events



Cases Represent LERMS Crime Codes
 Points may indicate multiple events
 Note: Veh Prowl is only Larceny category displayed



For Additional Information on Incidents
 pertaining to an Area, Trend, or Pattern
 Contact Information Analysis

0 0.2 0.4 0.6 0.8 1 1.2 1.4 1.6 Miles



THIS IS NOT A LEGAL DOCUMENT:
 The information shown on this map is compiled
 from various sources and is subject to constant
 revision. Information shown on this map should
 not be used to determine the location of facilities
 in relationship to property lines, section lines,
 streets, etc.



Sunday - Saturday

SE - Southwest District (P7)

10/29/2017 TO 11/4/2017



A/C	Offense Statute	Address	Reported Date	Dist
C	ASSAULT-2D	UNKNOWN	11/1/2017	P7
<u>SPD7BA</u>				
C	THEFT OF MOTOR VEHICLE	2100 W RIVERSIDE AVE	11/1/2017	P7
C	THEFT-2D (From Motor Vehicle)	2000 W 4TH AVE	10/31/2017	P7
C	THEFT-3D (From Motor Vehicle)	1800 W RIVERSIDE AVE	10/30/2017	P7
C	THEFT-3D (From Motor Vehicle)	1700 W RIVERSIDE AVE	10/31/2017	P7
C	THEFT-3D (From Motor Vehicle)	1700 W RIVERSIDE AVE	10/31/2017	P7
C	THEFT-3D (From Motor Vehicle)	W RIVERSIDE AVE / S CANNON ST	10/31/2017	P7
C	THEFT-3D (From Motor Vehicle)	2100 W RIVERSIDE AVE	11/1/2017	P7
<u>SPD7CH</u>				
C	BURGLARY-RESIDENTIAL	800 S LINCOLN ST	11/3/2017	P5
A	THEFT OF MOTOR VEHICLE	700 W 6TH AVE	11/3/2017	P7
C	THEFT-2D (From Building)	800 S LINCOLN ST	11/3/2017	P5
C	THEFT-2D (From Motor Vehicle)	1100 W 13TH AVE	10/31/2017	P7
C	THEFT-2D (From Motor Vehicle)	1400 S TACOMA ST	11/3/2017	P7
C	THEFT-3D (All Other Thefts)	400 W 7TH AVE	11/3/2017	P7
C	THEFT-3D (From Building)	1200 W 8TH AVE	11/3/2017	P7
C	THEFT-3D (From Building)	600 S HOWARD ST	11/3/2017	P7
C	THEFT-3D (From Motor Vehicle)	S BERNARD ST / W 8TH AVE	10/29/2017	P7
A	THEFT-3D (From Motor Vehicle)	W 6TH AVE / S BERNARD ST	10/31/2017	P7
C	THEFT-3D (From Motor Vehicle)	400 S JEFFERSON ST	10/31/2017	P7
C	THEFT-3D (From Motor Vehicle)	S OAK ST / W 8TH AVE	10/31/2017	P7
C	THEFT-3D (From Motor Vehicle)	1200 S JEFFERSON ST	11/2/2017	P7
C	THEFT-3D (From Motor Vehicle)	700 W 6TH AVE	11/3/2017	P7
C	THEFT-CITY (From Building)	700 S BERNARD ST	10/29/2017	P5
<u>SPD7CS</u>				
C	MAIL THEFT (All Others)	100 W 36TH AVE	11/2/2017	P7
C	THEFT-2D (From Motor Vehicle)	4300 S CONKLIN ST	10/31/2017	P7
C	THEFT-3D (Shoplifting)	800 E 29TH AVE	10/30/2017	P7
C	THEFT-3D (Shoplifting)	800 E 29TH AVE	11/3/2017	P7
<u>SPD7GT</u>				
C	THEFT-3D (Motor Vehicle Parts or Accessories)	W 14TH AVE / S COCHRAN ST	11/2/2017	P7
<u>SPD7LC</u>				
C	THEFT-3D (All Other Thefts)	4000 S CHENEY SPOKANE RD	11/3/2017	P7
C	THEFT-3D (From Motor Vehicle)	1200 W QUAIL CREST AVE	10/31/2017	P7
C	THEFT-3D (From Motor Vehicle)	4200 S CHENEY SPOKANE RD	11/1/2017	P7

<u>A/C</u>	<u>Offense Statute</u>	<u>Address</u>	<u>Reported Date</u>	<u>Dist</u>
<u>SPD7MC</u>				
C	THEFT-3D (All Other Thefts)	1100 W 21ST AVE	11/3/2017	P7
C	THEFT-CITY (From Building)	1100 W 19TH AVE	11/3/2017	P7

SPOKANE POLICE DEPARTMENT

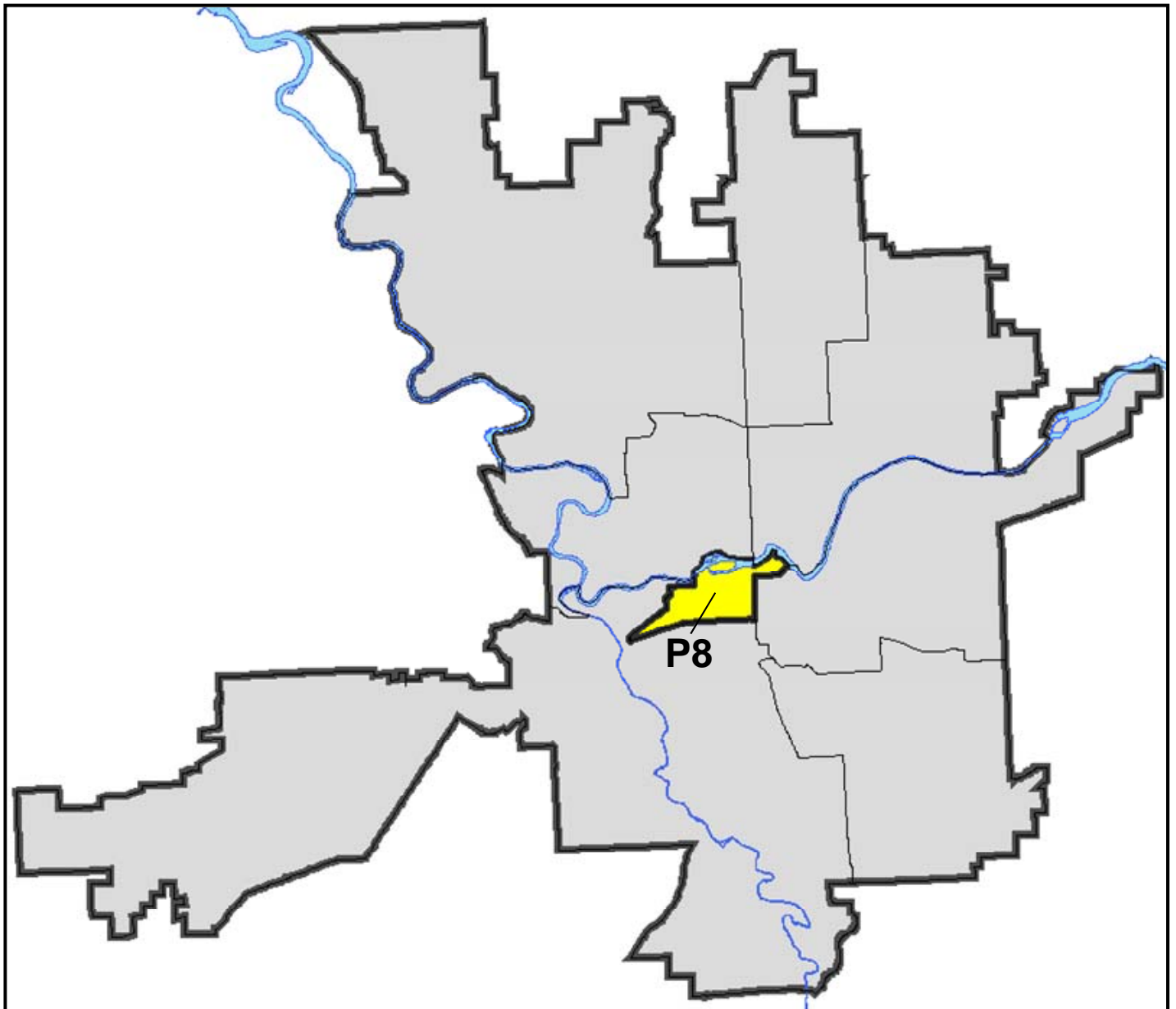
DOWNTOWN

Police Service Area



PSA Commander

Captain David Singley



POLICE SUMMARY - Ending: Saturday, November 04, 2017

DOWNTOWN PRECINCT (P8)



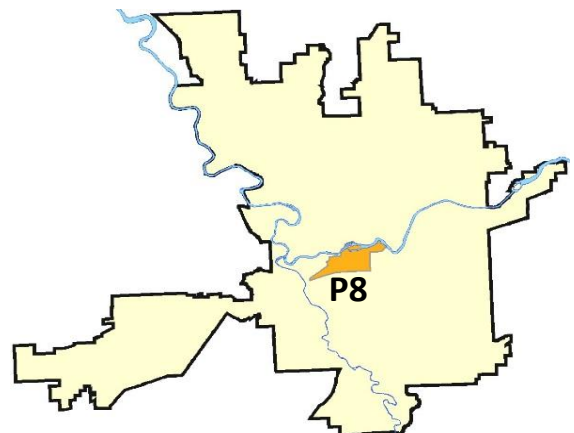
Preliminary IBR Counts

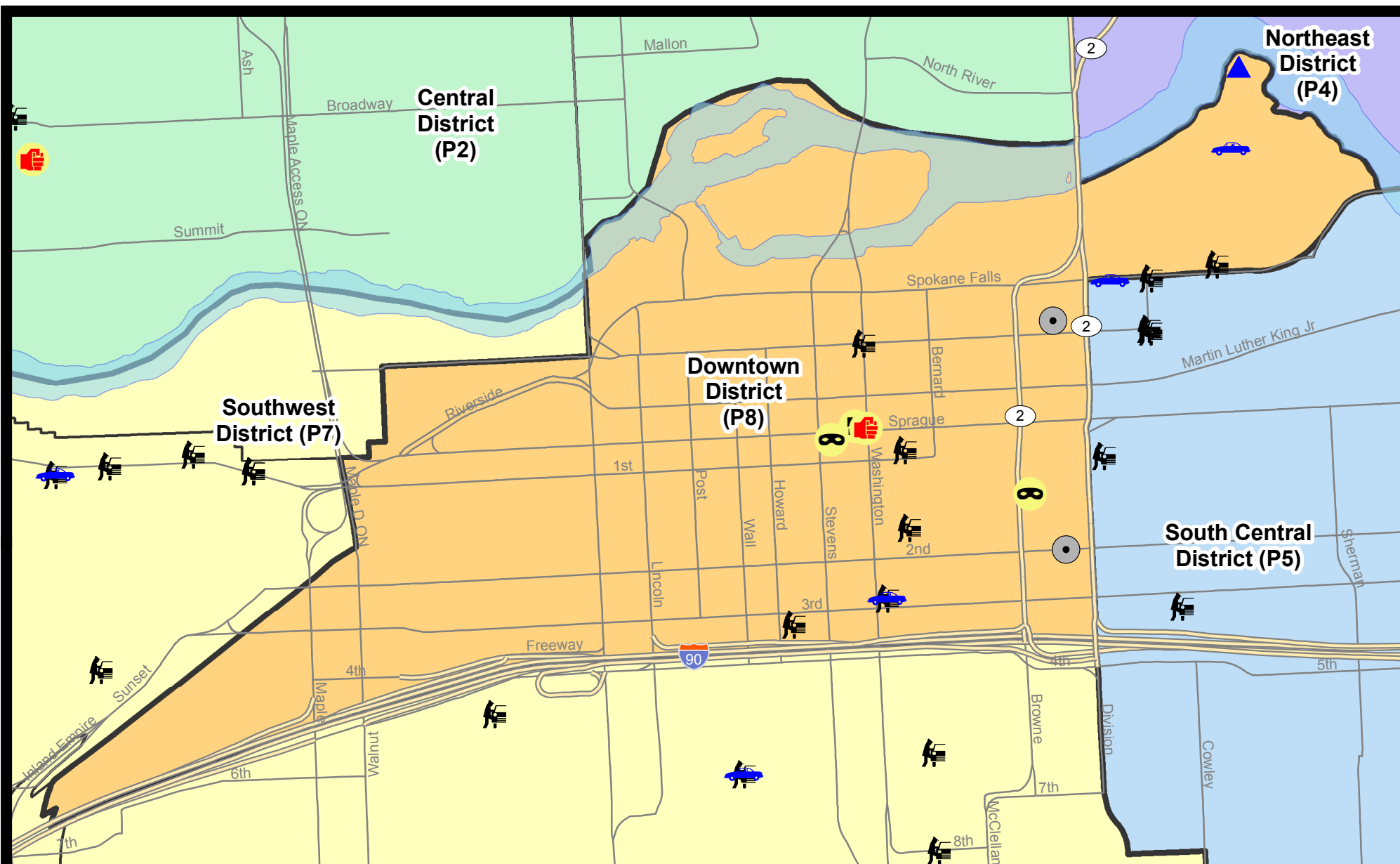
NIBRS Categories (Part 1 Selected)		7 Day Comparison			28 Day Comparison			YTD Comparison		
		Current	Prior	Percent	Current	Prior	Percent	Current	Prior	Percent
Violent	Criminal Homicide	0	0		0	0		0		
	Rape	2	0		2	3	-33.33%	22		
	Robbery - Commercial	0	0		0	1	-100.00%	1		
	Robbery - Person	2	0		8	1	700.00%	40		
	Aggravated Assault - Non DV	2	3	-33.33%	10	8	25.00%	90		
	Aggravated Assault - DV	0	0		1	2	-50.00%	17		
Violent Total:		6	3	100.00%	21	15	40.00%	170		
Property	Burglary - Residential	0	2	-100.00%	5	1	400.00%	30		
	Burglary Garage	1	0		1	0		2		
	Burglary Commercial	2	0		4	4	0.00%	35		
	Larceny	23	32	-28.13%	111	104	6.73%	1009		
	Vehicle Theft	2	0		5	3	66.67%	48		
	Arson	0	1	-100.00%	1	0		1		
Property Total:		28	35	-20.00%	127	112	13.39%	1125		
Preliminary Part 1 Crime Totals:		34	38	-10.53%	148	127	16.54%	1295		
Current 7 Day Period:		10/29/2017 - 11/4/2017			Prior 7 Day Period:		10/22/2017 - 10/28/2017			
Current 28 Day Period:		10/8/2017 - 11/4/2017			Prior 28 Day Period:		9/10/2017 - 10/7/2017			
Current YTD Day Period:		1/1/2017 - 11/4/2017			Prior YTD Period:		1/1/2016 - 11/4/2016			

Prepared by SPD Crime Analysis Office - Monday, November 06, 2017

NOTE: SPD moved from UCR to the NIBRS reporting standard on 10/4/16 following the transition to a new RMS System. [Numbers on CompStat reports prior to this date should not be used as a comparison to those on this report.](#) Additional info on these reporting standards can be found on the FBI website: <https://ucr.fbi.gov/nibrs-overview>

This chart represents Preliminary counts of selected crime categories from Police Case Reports. Full statistical analysis to determine the confidence level of this data has not been performed. The % change columns on the preliminary counts differ from the percentage change on the NIBRS crime report, sometimes significantly. The CompStat report is designed for operational use and includes only selected NIBRS categories and coding less complex than full NIBRS rules. Official statistics for these and other NIBRS categories can be found on WASPC & FBI websites once available.







City of Spokane
Downtown District (P8)
Selected
Crime Types
2017-10-29 to 2017-11-04

Prepared By:
 Crime Analysis Unit
 Spokane Police Department

Legend

NIBRS Events



Cases Represent LERMS Crime Codes
 Points may indicate multiple events
 Note: Veh Prowl is only Larceny category displayed



For Additional Information on Incidents
 pertaining to an Area, Trend, or Pattern
 Contact Information Analysis

0 0.2 Miles



THIS IS NOT A LEGAL DOCUMENT:
 The information shown on this map is compiled
 from various sources and is subject to constant
 revision. Information shown on this map should
 not be used to determine the location of facilities
 in relationship to property lines, section lines,
 streets, etc.



Sunday - Saturday

SW - Downtown District (P8)

10/29/2017 TO 11/4/2017



A/C	Offense Statute	Address	Reported Date	Dist
C	VEHICULAR ASSAULT	RIVERSIDE/DIVISION	10/29/2017	P8
<u>SPD8RS</u>				
C	ASSAULT-2D	400 W SPRAGUE AVE	10/29/2017	P8
C	BURGLARY 2D COMMERCIAL	W 2ND AVE / S STATE ST	10/30/2017	P8
C	BURGLARY 2D COMMERCIAL	0 W MAIN AVE	10/30/2017	P8
C	BURGLARY 2D GARAGE	600 N RIVERPOINT BLVD	11/3/2017	P8
C	RAPE-2ND (RAPE)		10/30/2017	P8
C	ROBBERY 1D PERSON (NOT PURSE SNATCHING)	0 W PACIFIC AVE	10/30/2017	P8
C	ROBBERY 1D PERSON (NOT PURSE SNATCHING)	400 W SPRAGUE AVE	10/30/2017	P8
C	THEFT OF MOTOR VEHICLE	600 N RIVERPOINT BLVD	10/29/2017	P5
C	THEFT OF MOTOR VEHICLE	300 W 3RD AVE	10/31/2017	P8
C	THEFT-1D (From Building)	0 W PACIFIC AVE	11/1/2017	P8
C	THEFT-1D (Pocket Picking)	1500 W 3RD AVE	11/3/2017	P8
C	THEFT-2D (All Other Thefts)	N BROWNE ST / W MAIN AVE	10/29/2017	P8
C	THEFT-2D (From Building)	0 W PACIFIC AVE	10/30/2017	P8
C	THEFT-2D (From Motor Vehicle)	300 W 3RD AVE	10/31/2017	P8
C	THEFT-2D (From Motor Vehicle)	200 E SPOKANE FALLS BLVD	11/3/2017	P8
C	THEFT-3D (From Building)	200 N DIVISION ST	10/29/2017	P8
C	THEFT-3D (From Building)	0 W MAIN AVE	10/30/2017	P8
C	THEFT-3D (From Building)	100 S JEFFERSON ST	10/30/2017	P8
C	THEFT-3D (From Building)	300 W SPOKANE FALLS BLVD	11/1/2017	P8
C	THEFT-3D (From Building)	100 W 3RD AVE	11/3/2017	P8
C	THEFT-3D (From Building)	200 W 2ND AVE	11/3/2017	P8
C	THEFT-3D (From Motor Vehicle)	W MAIN AVE / N WASHINGTON ST	10/30/2017	P8
C	THEFT-3D (From Motor Vehicle)	300 W PACIFIC AVE	10/30/2017	P8
C	THEFT-3D (From Motor Vehicle)	500 W 3RD AVE	10/31/2017	P8
C	THEFT-3D (Motor Vehicle Parts or Accessories)	200 S HOWARD ST	10/31/2017	P8
C	THEFT-3D (Shoplifting)	0 N POST ST	10/30/2017	P8
C	THEFT-3D (Shoplifting)	1600 W 3RD AVE	11/3/2017	P8
C	VEHICLE PROWLING-2D/From Motor Vehicle	300 W 1ST AVE	11/2/2017	P8

POLICE SUMMARY - Ending: Saturday, November 04, 2017



Other Jurisdiction or Unk District

Preliminary IBR Counts

NIBRS Categories (Part 1 Selected)		7 Day Comparison			28 Day Comparison			YTD Comparison		
		Current	Prior	Percent	Current	Prior	Percent	Current	Prior	Percent
Violent	Criminal Homicide	0	0		0	0		0		
	Rape	0	0		0	0		16		
	Robbery - Commercial	0	0		0	0		8		
	Robbery - Person	0	0		0	0		13		
	Aggravated Assault - Non DV	0	0		0	1	-100.00%	47		
	Aggravated Assault - DV	0	0		0	0		10		
Violent Total:		0	0		0	1	-100.00%	94		
Property	Burglary - Residential	0	0		0	1	-100.00%	3		
	Burglary Garage	1	0		1	1	0.00%	3		
	Burglary Commercial	0	0		0	0		1		
	Larceny	0	2	-100.00%	2	0		47		
	Vehicle Theft	0	0		0	1	-100.00%	33		
	Arson	0	0		0	0		2		
Property Total:		1	2	-50.00%	3	3	0.00%	89		
Preliminary Part 1 Crime Totals:		1	2	-50.00%	3	4	-25.00%	183		
Current 7 Day Period:		10/29/2017 - 11/4/2017			Prior 7 Day Period:		10/22/2017 - 10/28/2017			
Current 28 Day Period:		10/8/2017 - 11/4/2017			Prior 28 Day Period:		9/10/2017 - 10/7/2017			
Current YTD Day Period:		1/1/2017 - 11/4/2017			Prior YTD Period:		1/1/2016 - 11/4/2016			

Prepared by SPD Crime Analysis Office - Monday, November 06, 2017

NOTE: SPD moved from UCR to the NIBRS reporting standard on 10/4/16 following the transition to a new RMS System. [Numbers on CompStat reports prior to this date should not be used as a comparison to those on this report.](#) Additional info on these reporting standards can be found on the FBI website: <https://ucr.fbi.gov/nibrs-overview>

This chart represents Preliminary counts of selected crime categories from Police Case Reports. Full statistical analysis to determine the confidence level of this data has not been performed. The % change columns on the preliminary counts differ from the percentage change on the NIBRS crime report, sometimes significantly. The CompStat report is designed for operational use and includes only selected NIBRS categories and coding less complex than full NIBRS rules. Official statistics for these and other NIBRS categories can be found on WASPC & FBI websites once available.

Sunday - Saturday

10/29/2017 TO 11/4/2017



Other Jurisdiction/Unk District

A/C **Offense Statute**

Address

Reported Date

Dist

SC07

C BURGLARY 2D GARAGE

9400 N BRUCE RD

11/1/2017

Oth